

LEGEND

○ = Corner having information on form 5680-2 in this file.


T141 N R28W 5th PM

FILING INSTRUCTION

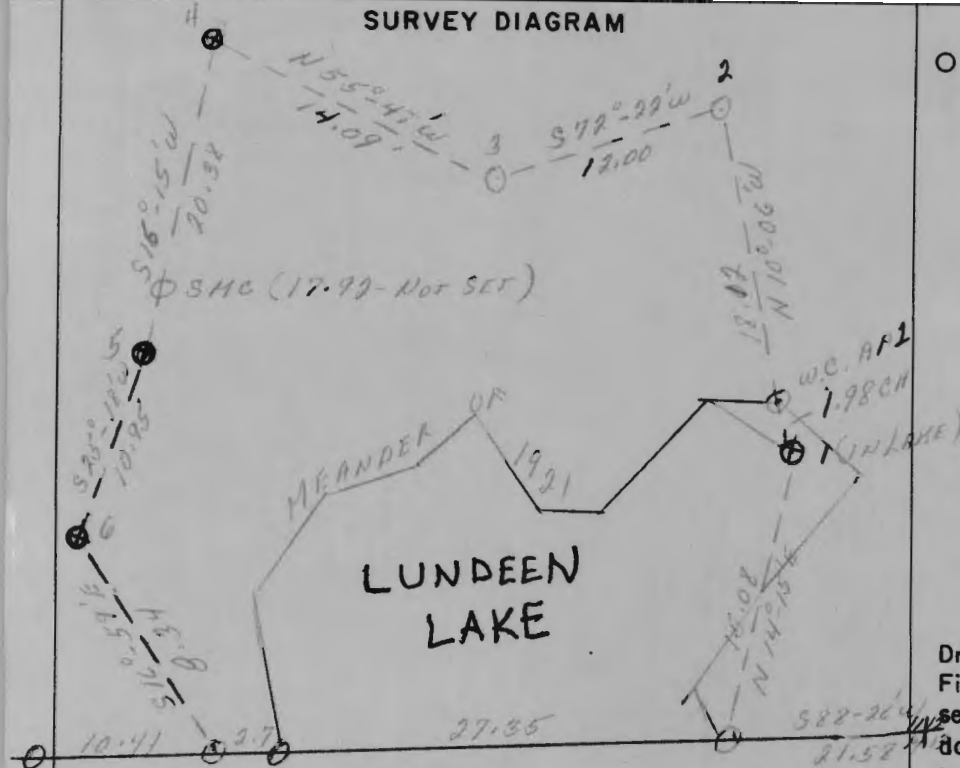
File 5680-2 card record by letter and number coordinates behind the file guide for the township in which it falls.

File the 5680-2 card record by letter and then by number i.e., all A cards first, then B cards etc.

The first card behind the file guide (if data have been obtained and recorded) will be card A-1 for N.W. Township Corner, then card A-2 for 1/16 corner then card A-3 for 1/4 corner etc.



SURVEY DIAGRAM



LEGEND

○ = Corner having information on form 5680-2 in this file.

S. 11-141-28

FILING INSTRUCTIONS

Draft tract diagram in space at left. File 5680-2 card record in numerical sequence behind tract file guide as the data are obtained and recorded. Show by above symbol, on the tract diagram those corners having data in this file.

Index No. A-24
(Alphabetical-Numerical)BOOK # 6 LAND CORNER RECORD
PAGE # 29 (RECTANGULAR SURVEYS)R9-7150-4 (Rev. 6/13/67)
GPO 802-127T.M. R. 28
T.M.M. R. 285th Mer. N.F. Chippewa County Cass State MINEast 1/16 Corner common to sections _____, _____, _____ and 76

EXISTING SURVEYS

Original Government Survey

Year surveyed _____

Original monument _____
(Wood post, stone, pile of stones, pipe, etc.)

Bearing Trees

Species _____

Diameter _____

Bearing _____

Distance _____

Original Evidence Found

Year of search _____ By _____

Monument found _____

Original Bearing Trees Found

Species _____

Diameter _____

Bearing _____

Distance _____

Subsequent Corner Restoration

Year surveyed _____ By _____

Where filed or recorded _____

Monument _____
(Original, concrete post, iron rod, etc.)

Evidence of Subsequent Corner Restoration Found

Year of search _____ By _____

See Restoration CertificateT. 141, R. 28CVRO INFO ON BACK 1987

Bearing Trees, Reference Objects

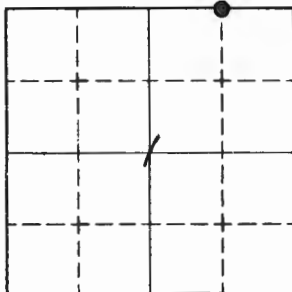
Species _____

Diameter _____

Bearing _____

Distance _____

Bearing Trees, Reference Objects



Sketch

○ Corner ▨ F.S. Land

Relation of Evidence to Record Features Along Section Lines

Section line to sections _____
 Object _____
 Record distance _____
 Measured distance _____

Other Evidence

Describe evidence of use and occupation such as roads, fences, clearings, timber cutting lines, plantations, etc.. Cite source of testimony if any. _____

At time of search:

1. Did you have the record description?

Yes _____ No _____

2. How was search area located?

Pacing, chaining, photos, maps,
 etc. _____

3. Man hours spent in search _____

4. Do you think additional search might
 recover evidence? Yes _____ No _____

5. Signature _____

Perpetuation Record

Monument and accessories established. Include brief description of area. 7/14/87
WALT CURO UNDER CONTRACT WITH USES FOUND GLO MONUMENT 1"X3/8" IN PLACE
IN GOOD CONDITION AND MARKED NEW BT'S.
BALSAM 15 EAST 24.90'
BALSAM 12 SZZW 13.30'
B. WOOD 8 NTRW 25.65'
Ed. 1973 BT CEDAR 20 N57W 42.9'

Certified corner restoration certificate prepared: Yes _____ No _____

Filed in county records on _____ Date _____ County Document No. 301668

Identified on aerial photo No. _____ Which is filed at _____

Index No. A-25
(Alphabetical-Numerical)

BOOK # 3
PAGE # 26

LAND CORNER RECORD
(RECTANGULAR SURVEYS)

RG-7150-4 (Rev. 6/13/67)
 GPO 802-127

T. 141N R. 28W
SECTION

5TH

Mer. N.F. CHIPPEWA County CASS

State MINN
31 and 36

Corner common to sections 1, 6, 31 and 36

EXISTING SURVEYS

Original Government Survey

Year surveyed _____
 Original monument _____
(Wood post, stone, pile of stones, pipe, etc.)

Bearing Trees

Species _____
 Diameter _____
 Bearing _____
 Distance _____

Subsequent Corner Restoration

Year surveyed _____ By _____
 Where filed or recorded _____
 Monument _____
(Original, concrete post, iron rod, etc.)

Bearing Trees, Reference Objects

Species _____
 Diameter _____
 Bearing _____
 Distance _____

Original Evidence Found

Year of search _____ By _____
 Monument found _____

Original Bearing Trees Found

Species _____
 Diameter _____
 Bearing _____
 Distance _____

Evidence of Subsequent Corner Restoration Found

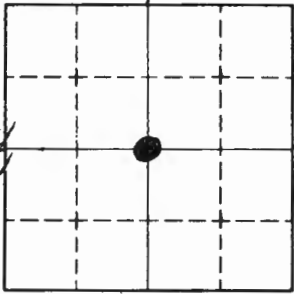
Year of search _____ By _____

COPY INFO ON BACK

Bearing Trees, Reference Objects

36 R28 R27 31

T142N
T141N



Sketch

○ Corner ▨ F.S. Land

Relation of Evidence to Record Features Along Section Lines

Section line to sections _____

Object _____

Record distance _____

Measured distance _____

Other Evidence

Describe evidence of use and occupation such as roads, fences, clearings, timber cutting lines, plantations, etc.. Cite source of testimony if any. _____

At time of search:

1. Did you have the record description?
Yes _____ No _____

2. How was search area located?
Pacing, chaining, photos, maps,
etc. _____

3. Man hours spent in search _____

4. Do you think additional search might
recover evidence? Yes _____ No _____

5. Signature _____

Perpetuation Record

Monument and accessories established. Include brief description of area. _____

12/29/87 WALT CURO UNDER CONTRACT WITH USES

NO EVIDENCE OF GLO MONU OR BT'S WAS FOUND

SET NEW F.S. MONU. 2" X 3/8 IRON PIPE WITH CAP MKD.

MARKED NEW BT'S.

BALSAM 12 N 59 W 151.54'

BURR OAK 12 N 26 E 54.80'

BURR OAK 10 N 66 E 56.46'

BURR OAK 7 S 23 E 117.93'

T142N
R28W R27W

536 | 531

51 | 56

T141N

1987
RLS 11395

Certified corner restoration certificate prepared: Yes _____ No _____

Filed in county records at _____ Date _____ County Document No. 302166

Identified on aerial photo No. _____ Which is filed at _____

Index No. C-5
(Alphabetical - Memorial)

BOOK # 3
PAGE # 28

LAND CORNER RECORD
(RECTANGULAR SURVEYS)

RD-7150-4 (Rev. 6/13/67)
GPO 806-924

T. 141 R. 28 Mer. N.F. Chippewa County Cass State Minn.
1/4 Corner common to sections 5 and 6

EXISTING SURVEYS

Original Government Survey

Year surveyed _____

Original monument _____
(Wood post, stone, pile of stones, pipe, etc.)

Bearing Trees

Species _____

Diameter _____

Bearing _____

Distance _____

Original Evidence Found

Year of search _____ By _____

Monument found _____

Original Bearing Trees Found

Species _____

Diameter _____

Bearing _____

Distance _____

Subsequent Corner Restoration

Year surveyed _____ By _____

Where filed or recorded _____

Monument _____
(Original, concrete post, iron rod, etc.)

Evidence of Subsequent Corner Restoration Found

Year of search 5-6-69 By L Withiest REMAN
1" I.P. With Brass Cap 15"
iron ground marked
4 56/55

1918

Bearing Trees, Reference Objects

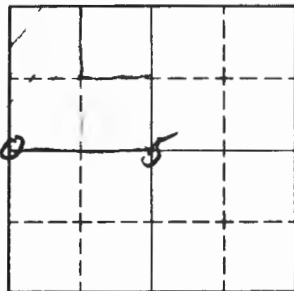
Species _____

Diameter _____

Bearing _____

Distance _____

Bearing Trees, Reference Objects



Sketch

○ Corner ▨ F.S. Land

Relation of Evidence to Record Features Along Section Lines

Section line to sections _____
 Object _____
 Record distance _____
 Measured distance _____

Other Evidence

Describe evidence of use and occupation such as roads, fences, clearings, timber cutting lines, plantations, etc.. Cite source of testimony if any. *car lies in low land brush on North side in 6" of water.*

Fence runs N+S it is old & sum of it is down.

At time of search:

1. Did you have the record description?

Yes _____ No

2. How was search area located?

Pacing, chaining, photos, maps, etc. *Chaining & compass*

3. Man hours spent in search _____

4. Do you think additional search might recover evidence? Yes No _____

There may be B.T.S

5. Signature *Leo Wittkoft*

Perpetuation Record

Monument and accessories established. Include brief description of area. _____

Certified corner restoration certificate prepared: Yes _____ No _____

Filed in county records at _____ Date _____ County Document No. _____

Identified on aerial photo No. _____ Which is filed at _____

Index No. C-16
(Alphabetical - Numerical)

LAND CORNER RECORD
(RECTANGULAR SURVEYS)

TR-7 150-4 (Rev. 6/13/67)
GPO 802-127

T. 14 N. R. 28 5th Mer. N.F. Chippewa County Cass State MN
CE 4/16 Corner common to sections 3 and

EXISTING SURVEYS

Original Government Survey

Original Evidence Found

Year surveyed _____
Original monument _____
(Wood post, stone, pile of stones, pipe, etc.)

Year of search _____ By _____
Monument found _____

Bearing Trees

Original Bearing Trees Found

Species _____
Diameter _____
Bearing _____
Distance _____

Species _____
Diameter _____
Bearing _____
Distance _____

Subsequent Corner Restoration

Evidence of Subsequent Corner Restoration Found

Year surveyed _____ By _____
Where filed or recorded _____
Monument _____
(Original, concrete post, iron rod, etc.)

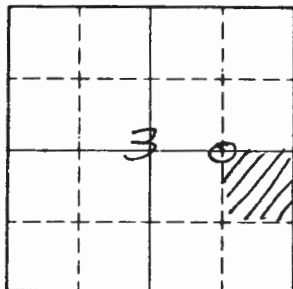
Year of search 2/72 By Oferman
6-82 - W. Ausk - Red line S
Brass Cap in good condition
BT's O.K. steel post w/ signs
south

Bearing Trees, Reference Objects

Bearing Trees, Reference Objects

Species _____
Diameter _____
Bearing _____
Distance _____

Species _____
Diameter _____
Bearing _____
Distance _____



Sketch

○ Corner ▨ F.S. Land

Relation of Evidence to Record Features Along Section Lines

Section line to sections _____
 Object _____
 Record distance _____
 Measured distance _____

Other Evidence

Describe evidence of use and occupation such as roads, fences, clearings, timber cutting lines, plantations, etc.. Cite source of testimony if any. _____

*GLO is in good condition
 Survey line to F.S. Standards runs east
 from this corner*

At time of search:

1. Did you have the record description?

Yes _____ No _____

2. How was search area located?

Pacing, chaining, photos, maps,
 etc. _____

3. Man hours spent in search _____

4. Do you think additional search might
 recover evidence? Yes _____ No _____

5. Signature _____

Perpetuation Record

Monument and accessories established. Include brief description of area.

*Oak - 14" N72°W 59.40 scribed CE 1/16 S 3 BT
 Oak - 9" S20°W 28.20 " " " " "
 Oak - 6" S38°E 37.40 " " " " "
 Steel sign post 72" long due E 10.10 W / F.S. sign
 54-2 & 54-4 attached*

*10/27/80 - B.O.ism - GLO Mon is in good condition
 1972 BTs are in good shape. Set 4" X 4" X 7ft on
 wood post & location tag east of corner*

Certified corner restoration certificate prepared: Yes _____ No _____

Filed in county records at _____ Date *3/73* County Document No. _____

Identified on aerial photo No. _____ Which is filed at _____

Index No. C-16, 17
(Alphabetical - Numerical)

LAND CORNER RECORD
(RECTANGULAR SURVEYS)

RP-7150-4 (Rev. 6/13/67)
 GPO 802-127

T. 141N R. 28W 5th Mer. N.F. Chippewa County Cass State Mn.
S.M.C Corner common to sections 3 and _____

EXISTING SURVEYS

Original Government Survey

Year surveyed _____
 Original monument _____
(Wood post, stone, pile of stones, pipe, etc.)

Bearing Trees

Species _____
 Diameter _____
 Bearing _____
 Distance _____

Original Evidence Found

Year of search _____ By _____
 Monument found _____

Original Bearing Trees Found

Species _____
 Diameter _____
 Bearing _____
 Distance _____

Subsequent Corner Restoration

Year surveyed 2/72 By Oberman
 Where filed or recorded _____
 Monument GLO Brass Cap
(Original, concrete post, iron rod, etc.)

Evidence of Subsequent Corner Restoration Found

Year of search 10/27/80 By B. Olson
Ed Three 1972 BT'S
Ed Steel post set at corner in low area
Ed. GLO Mon. to be on line between
the 1/4 Cr + the CE 1/16 S3

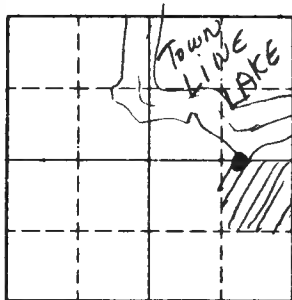
Bearing Trees, Reference Objects

Species	<u>Oak</u>	<u>Oak</u>	<u>Elm</u>	<u>Steel Post</u>
Diameter	<u>6"</u>	<u>9"</u>	<u>5"</u>	<u>72" Long</u>
Bearing	<u>S90W</u>	<u>S57°W</u>	<u>N69°E</u>	<u>West</u>
Distance	<u>65.40'</u>	<u>19.10'</u>	<u>49.80'</u>	<u>9.50'</u>

Mkd. SMCS3BT-SMCS3BT SMC S3BT

Bearing Trees, Reference Objects

Species	<u>Oak</u>	<u>Oak</u>	<u>Elm (damaged)</u>
Diameter	<u>7"</u>	<u>11"</u>	<u>6"</u>
Bearing	<u>S90W</u>	<u>S59°W</u>	<u>N69°E</u>
Distance	<u>65.40'</u>	<u>19.10'</u>	<u>49.80'</u>



Sketch

○ Corner ▨ F.S. Land

Relation of Evidence to Record Features Along Section Lines

Section line to sections _____
 Object _____
 Record distance _____
 Measured distance _____

Other Evidence

Describe evidence of use and occupation such as roads, fences, clearings, timber cutting lines, plantations, etc.. Cite source of testimony if any. _____

Survey line to F.S. standards runs east + West from corner

At time of search:

1. Did you have the record description?

Yes _____ No _____

2. How was search area located?

Pacing, chaining, photos, maps, etc. _____

3. Man hours spent in search _____

4. Do you think additional search might recover evidence? Yes _____ No _____

5. Signature _____

Perpetuation Record

Monument and accessories established. Include brief description of area. _____

*10/27/80 - B. Olson
 Took line new BT
 11" Birch S140W 31.47' scribed S3 SMC BT*

Certified corner restoration certificate prepared: Yes _____ No _____

Filed in county records at *Cass* Date *3/73* County Document No. _____

Identified on aerial photo No. _____ Which is filed at _____

Index No. C-17
(Alphabetical - Numerical)

LAND CORNER RECORD
(RECTANGULAR SURVEYS)

RP-7150-4 (Rev. 6/13/67)
GPO 802-127

T. 141N R. 28W 5th Mer. N.F. Chippewa County Cass State Mn.
14 Corner common to sections 3 + 2 and _____

EXISTING SURVEYS

Original Government Survey

Year surveyed _____

Original monument _____
(Wood post, stone, pile of stones, pipe, etc.)

Bearing Trees

Species _____

Diameter _____

Bearing _____

Distance _____

Original Evidence Found

Year of search _____ By _____

Monument found _____

Original Bearing Trees Found

Species _____

Diameter _____

Bearing _____

Distance _____

Subsequent Corner Restoration

Year surveyed 1972 By Okerman

Where filed or recorded Affidavit on file

Monument No New Mon set. Old Mon
(Original, concrete post, iron rod, etc.)
is in good condition

Evidence of Subsequent Corner Restoration Found

Year of search 10/27/80 By W.N.O.

fd. Old Mon in good shape

fd. two 1972 BT'S shown below

fd steel post bent and moved

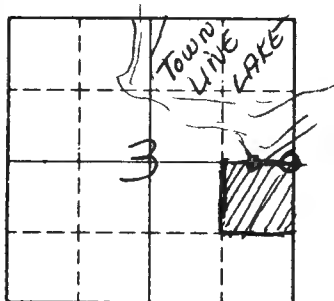
Bearing Trees, Reference Objects

Species	<u>Oak</u>	<u>Oak</u>	<u>I. Post</u>
Diameter	<u>15"</u>	<u>14"</u>	
Bearing	<u>S40°W</u>	<u>S64°W</u>	<u>West</u>
Distance	<u>69.10'</u>	<u>56.70'</u>	<u>6.90'</u>

Bearing Trees, Reference Objects

Species	<u>R. Oak</u>	<u>W. Oak</u>	
Diameter	<u>17"</u>	<u>13"</u>	
Bearing	<u>S40°W</u>	<u>S64°W</u>	
Distance	<u>68.70'</u>	<u>56.70'</u>	

(NEW NAIL)



Sketch

○ Corner ▨ F.S. Land

Relation of Evidence to Record Features Along Section Lines

Section line to sections _____
 Object _____
 Record distance _____
 Measured distance _____

Other Evidence

Describe evidence of use and occupation such as roads, fences, clearings, timber cutting lines, plantations, etc.. Cite source of testimony if any. _____

*Survey line to F.S. standards runs east from
 Corner*

At time of search:

1. Did you have the record description?

Yes _____ No _____

2. How was search area located?

Pacing, chaining, photos, maps,
 etc. _____

3. Man hours spent in search _____

4. Do you think additional search might
 recover evidence? Yes _____ No _____

5. Signature _____

Perpetuation Record

Monument and accessories established. Include brief description of area. _____

*10/27/80 B. Olson
 Took one new BT:
 9" R. Oak S27°E 7.28' scribed 1/4 S 2 1/2 BT
 Set 4" X 4" X 7' Wood post 0.2 West of Corner
 W. Aust. 6/82 - filed up Corner & Red line
 South / steel post w/ signs 3' south*

Certified corner restoration certificate prepared: Yes _____ No _____

Filed in county records at _____ Date _____ County Document No. _____

Identified on aerial photo No. _____ Which is filed at _____

Index No. C-21 (Alphabetical - Numerical) **BOOK 1 141-28**
 Pg. 17

LAND CORNER RECORD
(RECTANGULAR SURVEYS)

R9-7150-4 (Rev. 6/13/67)
 GPO 802-127

T. 141N R. 28W Mer. N.F. Chippewa County Cass State Mn.
quarter Corner common to sections 1 and 2

EXISTING SURVEYS

Original Government Survey

Year surveyed _____
 Original monument _____
(Wood post, stone, pile of stones, pipe, etc.)

Bearing Trees

Species _____
 Diameter _____
 Bearing _____
 Distance _____

Original Evidence Found

Year of search _____ By _____
 Monument found _____

Original Bearing Trees Found

Species _____
 Diameter _____
 Bearing _____
 Distance _____

Subsequent Corner Restoration

Year surveyed 6/72 By W. Okerman
 Where filed or recorded Cass County
 Monument 2" X 5" galvanized steel pipe with brass cap
(Original: concrete post, iron rod, etc.)

Evidence of Subsequent Corner Restoration Found

Year of search 12-9-75 By L. Wittchoft
2" X 5" galvanized steel pipe with brass cap

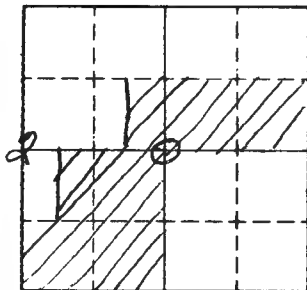
14
 2/1
 RLS 6807

Bearing Trees, Reference Objects

Species	<u>J. Pine</u>	<u>W. Oak</u>	<u>Cedar Post</u>
Diameter	<u>9"</u>	<u>7"</u>	<u>4" X 4" X 72'</u>
Bearing	<u>N47°E</u>	<u>N85°E</u>	<u>East</u>
Distance	<u>89.40'</u>	<u>72.70'</u>	<u>1.60'</u>
	<u>SIBT</u>	<u>SIBT</u>	<u>F.S. Negro</u>

Bearing Trees, Reference Objects

Species	<u>J. Pine</u>	<u>R. Pine</u>	<u>R. Pine</u>
Diameter	<u>9"</u>	<u>24"</u>	<u>13"</u>
Bearing	<u>N47°E</u>	<u>S36°W</u>	<u>N32°E</u>
Distance	<u>89.40'</u>	<u>156.4'</u>	<u>108.9'</u>
		<u>C.K.</u>	<u>W.A</u>



Sketch

○ Corner ▨ F.S. Land

Relation of Evidence to Record Features Along Section Lines

Section line to sections _____
 Object _____
 Record distance _____
 Measured distance _____

Other Evidence

Describe evidence of use and occupation such as roads, fences, clearings, timber cutting lines, plantations, etc.. Cite source of testimony if any. COR. IS IN EAST DITCH
Co. Road with sq. posts + signs have been shot
up. J. Pine BT, is dead

At time of search:

1. Did you have the record description?

Yes ✓ No _____

2. How was search area located?

Pacing, chaining photos, maps,
 etc. _____

3. Man hours spent in search NONE

4. Do you think additional search might
 recover evidence? Yes _____ No _____

5. Signature L. Wittcoff

Perpetuation Record

Monument and accessories established. Include brief description of area. _____

R. Pine 13" N32°E 108.9' W. Aust. 7/82
Brass Cap + BTs O.K. Red lined East
7/8/97 RM+CK MONUMENT IN PLACE - IN POWERLINE CLEARING
GLO N. PINE 28 S36W-156.42' ON EAST SIDE OF CO. RD 1ST
N. PINE 16 N32E - 108.9'
W. DAK 11 N85E - 72.7'
8" STEEL SIGN POST DUE EAST 3.5' - 4X4 CEDER POST OK

Certified corner restoration certificate prepared: Yes _____ No _____

Filed in county records at _____ Date _____ County Document No. _____

Identified on aerial photo No. _____ Which is filed at _____

Index No. Q-23
(Alphabetical - Numerical)LAND CORNER RECORD
(RECTANGULAR SURVEYS)

R9-7150-4 (Rev. 6/13/67)

GPO 802-127

T. 141 R. 28
C/4Mer. N.F. Chippewa County Cass State Mn.
Corner common to sections 1 and _____

EXISTING SURVEYS

Original Government Survey

Year surveyed _____
Original monument _____
(Wood post, stone, pile of stones, pipe, etc.)

Bearing Trees

Species _____
Diameter _____
Bearing _____
Distance _____

Subsequent Corner Restoration

Year surveyed _____ By _____
Where filed or recorded _____
Monument _____
(Original, concrete post, iron rod, etc.)

Bearing Trees, Reference Objects

Species _____
Diameter _____
Bearing _____
Distance _____

Original Evidence Found

Year of search _____ By _____
Monument found _____

Original Bearing Trees Found

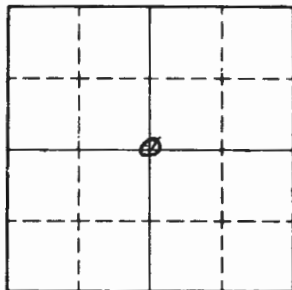
Species _____
Diameter _____
Bearing _____
Distance _____

Evidence of Subsequent Corner Restoration Found

Year of search 2-73 By Oberman
7-82 - W. Assk. Brass Cap
BT's O.K. Red lined Wst
Steel sign post and pipes 3' N

Bearing Trees, Reference Objects

Species _____
Diameter _____
Bearing _____
Distance _____



Sketch

○ Corner ▨ F.S. Land

Relation of Evidence to Record Features Along Section Lines

Section line to sections _____
Object _____
Record distance _____
Measured distance _____

Other Evidence

Describe evidence of use and occupation such as roads, fences, clearings, timber cutting lines, plantations, etc.. Cite source of testimony if any. _____

QHC is in good condition

At time of search:

1. Did you have the record description?

Yes _____ No _____

2. How was search area located?

Pacing, chaining, photos, maps,
etc. _____

3. Man hours spent in search _____

4. Do you think additional search might
recover evidence? Yes _____ No _____

5. Signature _____

Perpetuation Record

Monument and accessories established. Include brief description of area. _____

W. Oak - 6" N46°W 35.00' scribed C/4 SIBT
W. Oak - 7" N8°W 29.65' " " " "
W. Oak - 9" N36°E 47.40' " " " "
Steel sign post 72" long due N 500' W/F.S.
Signs 54-2 + 54-4 attached

Certified corner restoration certificate prepared: Yes _____ No _____

Filed in county records at *Cass* Date *3-73* County Document No. _____

Identified on aerial photo No. _____ Which is filed at _____

T. 141 R. 28 Mer. N.F. Chippewa County Cass State Ill
 Corner common to sections 1 and 6
141-28 141-27

EXISTING SURVEYS

Original Government Survey

Year surveyed _____
 Original monument _____
(Wood post, stone, pile of stones, pipe, etc.)

Bearing Trees

Species _____
 Diameter _____
 Bearing _____
 Distance _____

Subsequent Corner Restoration

Year surveyed 1918 By GLO
 Where filed or recorded _____
 Monument 3' long 1" diameter pipe w/ brass cap
(Original, concrete post, iron rod, etc.)

Bearing Trees, Reference Objects

Species Poplar Poplar
 Diameter 8" 8"
 Bearing S 5 1/2° E N 22 1/2° W
 Distance 325/165 282/165
(214.5') (186.12')

Original Evidence Found

Year of search _____ By _____
 Monument found _____

Original Bearing Trees Found

Species _____
 Diameter _____
 Bearing _____
 Distance _____

Evidence of Subsequent Corner Restoration Found

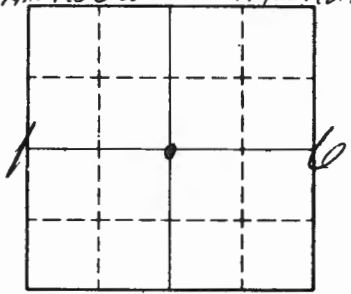
Year of search 1978 By Stelen, Krause, Hansey
found part of monument and another pipe
at fence corner on east shoulder of
road - monument graded out of road

Bearing Trees, Reference Objects

none none
over

T141NR20W T141NR27W

Relation of Evidence to Record Features Along Section Lines



Sketch

○ Corner ▨ F.S. Land

Section line to sections _____
 Object _____
 Record distance _____
 Measured distance _____

Other Evidence

Describe evidence of use and occupation such as roads, fences, clearings, timber cutting lines, plantations, etc.. Cite source of testimony if any. _____

At time of search:

1. Did you have the record description?

Yes _____ No _____

2. How was search area located?

Pacing, chaining, photos, maps, etc. _____

3. Man hours spent in search _____

4. Do you think additional search might recover evidence? Yes _____ No _____

5. Signature _____

Perpetuation Record

Monument and accessories established. Include brief description of area. *June 23, 1978*

Surveyed in position of this corner from 5/16 mile South and N 5/16 mile, 1/4 mile North. Placed 6"x6"x24" concrete monument, 18" below road surface with brass cap.

<i>New B.T.'s</i>	<i>W. Oak</i>	<i>W. Oak</i>	<i>W. Oak</i>	<i>5/8 Post</i>
<i>R.L.S. #1226</i>	<i>6"</i>	<i>6"</i>	<i>6"</i>	<i>East</i>
<i>1/5 Mile Station</i>	<i>N 48° E</i>	<i>N 65° E</i>	<i>S 56° E</i>	<i>24.8'</i>
	<i>47.36'</i>	<i>43.20'</i>	<i>100.01'</i>	

Certified corner restoration certificate prepared: Yes _____ No _____

Filed in county records at _____ Date _____ County Document No. _____

Identified on aerial photo No. _____ Which is filed at _____

Index No. C-D-17
(Alphabetical - Numerical)LAND CORNER RECORD
(RECTANGULAR SURVEYS)RP-7150-4 (Rev. 6/13/67)
GPO 802-127T. 141 R. 28 Mer. N.F. Chippewa County Cass State Mn.
AP TR 1522 Corner common to sections 2, 3 and _____

EXISTING SURVEYS

Original Government Survey

Year surveyed _____
Original monument _____
(Wood post, stone, pile of stones, pipe, etc.)

Bearing Trees

Species _____
Diameter _____
Bearing _____
Distance _____

Subsequent Corner Restoration

Year surveyed 1918 By GLO
Where filed or recorded _____
Monument 1" X 3/8" w/ brass cap
(Original, concrete post, iron rod, etc.)No BT'S

Bearing Trees, Reference Objects

Species _____
Diameter _____
Bearing _____
Distance _____

Original Evidence Found

Year of search _____ By _____
Monument found _____

Original Bearing Trees Found

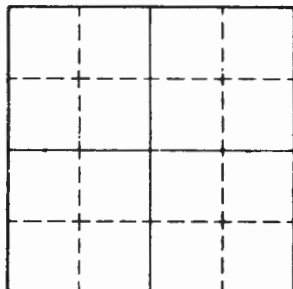
Species _____
Diameter _____
Bearing _____
Distance _____

Evidence of Subsequent Corner Restoration Found

Year of search 1982 By W. Auck
Monument Oak
Two new BT'S
Red lined N + S
Steel post w/ signs N 3.0'

Bearing Trees, Reference Objects

W. Oak Ash
8" 6"
N14°E S20°E
12.42' 12.7'



Sketch

Corner F.S. Land

Relation of Evidence to Record Features Along Section Lines

Section line to sections _____

Object _____

Record distance _____

Measured distance _____

Other Evidence

Describe evidence of use and occupation such as roads, fences, clearings, timber cutting lines, plantations, etc.. Cite source of testimony if any. _____

At time of search:

1. Did you have the record description?

Yes _____ No _____

2. How was search area located?

Pacing, chaining, photos, maps, etc. _____

3. Man hours spent in search _____

4. Do you think additional search might recover evidence? Yes _____ No _____

5. Signature _____

Perpetuation Record

Monument and accessories established. Include brief description of area. _____

Certified corner restoration certificate prepared: Yes _____ No _____

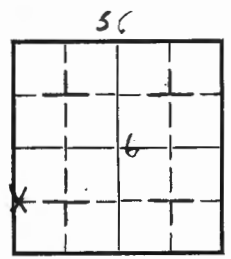
Filed in county records at _____ Date _____ County Document No. _____

Identified on aerial photo No. _____ Which is filed at _____

LAND CORNER RECORD
(Rectangular)

1. T 141 R 25 No. 10 Cor. 16 Mer. _____ State Illinois N. F. Chippewa Dist. Walker

2. Corner Status



3. Original Description _____ Vol. _____ Page _____ Where Recorded _____

4. Description of Corners: Witness tree is 12' D. Brass Location: 560° 25 LKS. from tree.

5. Investigation Notes:

7. Photo Identification

Photo No. _____
Ident. By: _____

8. Plane Coordinate Position Data

State _____ Zone _____
X _____
Y _____
Estab. By _____
Field Book No. _____
Where Filed _____

9. Evaluation

Authentic _____
Needs Verif. _____ Monument _____
Re-estab. _____ Survey _____
Land Status _____

6. Signed Lee Walker Title Lookout Date _____

PERPETUATION RECORD

10. Monument:

11. Accessories

Field Book _____ Page _____

12. Set By _____ Title _____

License _____ Agency _____ Date _____

13. Recorded By _____ Volume _____ Page _____
(Agency)

(Date) (City) (County) (State)

14. Remarks:

Index No. D-16
(Alphabetical - Numerical)

LAND CORNER RECORD
(RECTANGULAR SURVEYS)

R9-7150-4 (Rev. 6/13/67)
GPO 802-127

T. 141 R. 28 5th Mer. N.F. Chippewa County Cass State MN.
SE 1/16 Corner common to sections _____, _____, 3 and _____

EXISTING SURVEYS

Original Government Survey

Year surveyed _____
Original monument _____
(Wood post, stone, pile of stones, pipe, etc.)

Bearing Trees

Species _____
Diameter _____
Bearing _____
Distance _____

Subsequent Corner Restoration

Year surveyed _____ By _____
Where filed or recorded _____
Monument _____
(Original, concrete post, iron rod, etc.)

Bearing Trees, Reference Objects

Species _____
Diameter _____
Bearing _____
Distance _____

Original Evidence Found

Year of search _____ By _____
Monument found _____

Original Bearing Trees Found

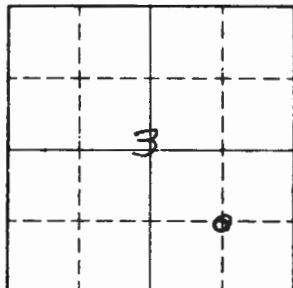
Species _____
Diameter _____
Bearing _____
Distance _____

Evidence of Subsequent Corner Restoration Found

Year of search 2-72 By O'Rerman
6-82 - W. Ausk - Brass Cap
good Cond. Red lined N
Steel post with signs N. 3

Bearing Trees, Reference Objects

Species _____
Diameter _____
Bearing _____
Distance _____



Sketch

○ Corner F.S. Land

Relation of Evidence to Record Features Along Section Lines

Section line to sections _____
 Object _____
 Record distance _____
 Measured distance _____

Other Evidence

Describe evidence of use and occupation such as roads, fences, clearings, timber cutting lines, plantations, etc.. Cite source of testimony if any. _____

Plot is in good condition

At time of search:

1. Did you have the record description?

Yes _____ No _____

2. How was search area located?

Pacing, chaining, photos, maps, etc. _____

3. Man hours spent in search _____

4. Do you think additional search might recover evidence? Yes _____ No _____

5. Signature _____

Perpetuation Record

Monument and accessories established. Include brief description of area. _____

Oak - 6" S38°W 58.70' Perched SE 1/16 S3 BT
Oak - 5" S42°E 70.90' " " " "
Oak - 5" N34°E 29.70' " " " "
Steel post sign 72" long due E 4.50' W/F.S.
Signs 54.2 - 54.4 attached

Certified corner restoration certificate prepared: Yes _____ No _____

Filed in county records at *Cass* Date *3-73* County Document No. _____

Identified on aerial photo No. _____ Which is filed at _____

Index No. D-17
(Alphabetical - Memorized)

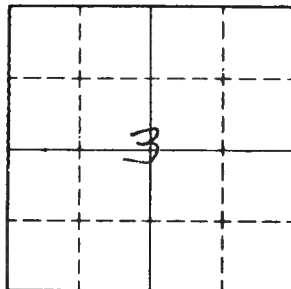
LAND CORNER RECORD
(RECTANGULAR SURVEYS)

RR-7150-4 (Rev. 6/13/67)
 GPO 802-127

T. 141 R. 28 5th Mer. N.F. Chippewa County Cass State MN.
S 1/16 Corner common to sections 2, 3, and _____

EXISTING SURVEYS

Original Government Survey	Original Evidence Found
Year surveyed _____	Year of search _____ By _____
Original monument _____ <small>(Wood post, stone, pile of stones, pipe, etc.)</small>	Monument found _____
Bearing Trees	Original Bearing Trees Found
Species _____	Species _____
Diameter _____	Diameter _____
Bearing _____	Bearing _____
Distance _____	Distance _____
Subsequent Corner Restoration	Evidence of Subsequent Corner Restoration Found
Year surveyed. <u>1918</u> By <u>GLO</u>	Year of search <u>1981</u> By <u>W. Aust</u>
Where filed or recorded <u>Cass</u>	<u>Ed. GLO Brass cap tip bent over but</u>
Monument <u>GLO</u> <small>(Original, concrete post, iron rod, etc.)</small>	<u>bottom still in ground.</u>
	<u>Red lined N+W</u>
	<u>Two new BTS</u>
Bearing Trees, Reference Objects	Bearing Trees, Reference Objects
Species <u>W. Oak</u> <u>W. Oak</u>	<u>Stump</u> <u>R. Oak</u> <u>W. Oak</u>
Diameter <u>10"</u> <u>5"</u>	<u>W. Oak</u> <u>11"</u> <u>6"</u>
Bearing <u>S86°E</u> <u>N6½°W</u>	<u>5" Now</u> <u>S84°W</u> <u>N68°W</u>
Distance <u>154LKS</u> <u>65LKS</u>	<u>N6½°W</u> <u>42.9</u> <u>63.95</u> <u>53.19</u>
<u>101.64'</u> <u>42.9'</u>	<u>Put BT Tag</u>



Sketch

Corner F.S. Land

Relation of Evidence to Record Features Along Section Lines

Section line to sections _____
Object _____
Record distance _____
Measured distance _____

Other Evidence

Describe evidence of use and occupation such as roads, fences, clearings, timber cutting lines, plantations, etc.. Cite source of testimony if any. _____

Steel posts w/signs N3' W3'

At time of search:

1. Did you have the record description?

Yes _____ No _____

2. How was search area located?

Pacing, chaining, photos, maps,
etc. _____

3. Man hours spent in search _____

4. Do you think additional search might

recover evidence? Yes _____ No _____

5. Signature _____

Perpetuation Record

Monument and accessories established. Include brief description of area. _____

Certified corner restoration certificate prepared: Yes _____ No _____

Filed in county records at _____ Date _____ County Document No. _____

Identified on aerial photo No. _____ Which is filed at _____

T. 141 R. 28 Mer. N.F. Chippewa County Cass State Miss.

AP4 TR. 1532 | 56 Corner common to sections 1 end 6

APPROX. 5.1

EXISTING SURVEYS

Original Government Survey

Year surveyed _____
Original monument _____
(Wood post, stone, pile of stones, pipe, etc.)

Bearing Trees

Species _____
Diameter _____
Bearing _____
Distance _____

Subsequent Corner Restoration

Year surveyed 1918 By E. G. Herring Ten
Where filed or recorded Survey Notes page 183
Monument 1" IP Set 3 FT. in ground &
is in road. With Brass Cap marked
AP4
TR
1532 | 5.6

Bearing Trees, Reference Objects 1, 4, 18

Species None
Diameter _____
Bearing _____
Distance _____

Original Evidence Found

Year of search _____ By _____
Monument found _____

Original Bearing Trees Found

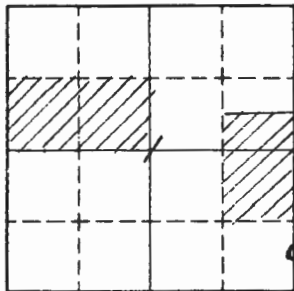
Species _____
Diameter _____
Bearing _____
Distance _____

Evidence of Subsequent Corner Restoration Found

Year of search 5-20-75 By L. Wittkoet T
NOT found

Bearing Trees, Reference Objects

None



Sketch

○ Corner ▨ F.S. Land

Relation of Evidence to Record Features Along Section Lines

Section line to sections _____
 Object _____
 Record distance _____
 Measured distance _____

Other Evidence

Describe evidence of use and occupation such as roads, fences, clearings, timber cutting lines, plantations, etc.. Cite source of testimony if any. *I placed a FS. 54-6 Tag on a 12" Red oak on E. side of Co. road No. 128 That runs N. 45, marked N. 12° W 34 LKS To APPROX COR.*

At time of search:

1. Did you have the record description?

Yes No _____

2. How was search area located?

Pacing, chaining, photos, maps, etc. *Compass*

3. Man hours spent in search _____

4. Do you think additional search might recover evidence? Yes No _____

5. Signature *Les M. Wittroft*

Perpetuation Record

Monument and accessories established. Include brief description of area. _____

Certified corner restoration certificate prepared: Yes _____ No _____

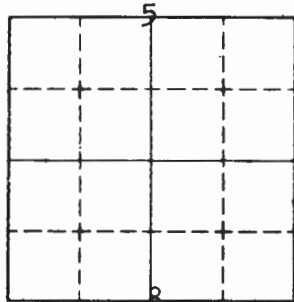
Filed in county records at _____ Date _____ County Document No. _____

Identified on aerial photo No. _____ Which is filed at _____

T. 141 R. 28 Mer. N.F. 5th Chippewa County Cass State MN
Quarter Corner common to sections 5, 8, and _____

EXISTING SURVEYS

Original Government Survey	Original Evidence Found
Year surveyed _____	Year of search _____ By _____
Original monument _____ <small>(Wood post, stone, pile of stones, pipe, etc.)</small>	Monument found _____
Bearing Trees	Original Bearing Trees Found
Species _____	Species _____
Diameter _____	Diameter _____
Bearing _____	Bearing _____
Distance _____	Distance _____
Subsequent Corner Restoration	Evidence of Subsequent Corner Restoration Found
Year surveyed <u>9/71</u> By <u>W. Okerman</u>	Year of search <u>1-16-80</u> By <u>Hayes, Whitthoef, Olson</u>
Where filed or recorded <u>Cass County</u>	<u>Fd. GLO cap slightly bent to west and county</u>
Monument <u>existing GLO monument</u> <small>(Original, concrete post, iron rod, etc.)</small>	<u>pipe.</u>
Bearing Trees, Reference Objects	Bearing Trees, Reference Objects
Species <u>Oak</u> <u>Oak</u> <u>Oak</u> <u>Oak</u>	Steel Post <u>Oak (GLO)</u> <u>Oak</u> <u>Oak</u> <u>Oak</u>
Diameter <u>17"</u> <u>5"</u> <u>6"</u> <u>6"</u>	<u>72"</u> <u>Did not</u> <u>8" stp.</u> <u>8" stp.</u> <u>7"</u>
Bearing <u>S14°W</u> <u>N28°W</u> <u>N73°W</u> <u>N13°W</u>	<u>West</u> <u>measure</u> <u>N28°W</u> <u>N73°W</u> <u>N13°W</u>
Distance <u>360.40'</u> <u>450'</u> <u>32.70'</u> <u>29.90'</u>	<u>3.40'</u> <u>but sight</u> <u>4.5'</u> <u>32.7'</u> <u>29.9'</u>
<u>GLO Bt.</u> <u>S5Bt.</u> <u>S5Bt.</u> <u>S5Bt.</u>	<u>FS Signs</u> <u>ed across</u> <u>Beaver</u> <u>"</u>
	<u>swamp</u> <u>Fall</u> <u>"</u>



Sketch

○ Corner ▨ F.S. Land

Relation of Evidence to Record Features Along Section Lines

E-7

Section line to sections _____
 Object _____
 Record distance _____
 Measured distance _____

Other Evidence

Describe evidence of use and occupation such as roads, fences, clearings, timber cutting lines, plantations, etc. Cite source of testimony if any. Cor. is in good
Condition but the beaver cut a tree and dropped it on top of brass cap, no damage. There is also a 2" I.P. with I. cap at this cor.
L.W. 8-13-76 Cor. is approx. SW 100' from mile post 142 on South side of state hwy. 200

At time of search:

1. Did you have the record description?
 Yes _____ No _____

2. How was search area located?
 Pacing, chaining, photos, maps, etc. _____

3. Man hours spent in search _____

4. Do you think additional search might recover evidence? Yes _____ No _____

5. Signature _____

Perpetuation Record

Monument and accessories established. Include brief description of area.
1-16-80 To perpetuate - cut two new Bt's. Hayes-Olson

W. Oak	R. Oak
14"	16"
N38°W	N56°E
62.56'	52.28'
1/4 S 5 Bt.	mkd. B.T.

Certified corner restoration certificate prepared: Yes _____ No _____
 Filed in county records at _____ Date _____ County Document No. _____
 Identified on aerial photo No. _____ Which is filed at _____

T. 141N R. 28W 5th Mer. N.F. Chippewa County Cass State MN
 Corner common to sections 4, 9 and

EXISTING SURVEYS

Original Government Survey

Year surveyed _____
 Original monument 1
(Wood post, stone, pile of stones, pipe, etc.)

Bearing Trees

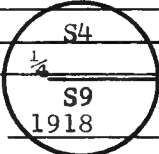
Species Red Pine _____
 Diameter _____
 Bearing _____
 Distance _____

Subsequent Corner Restoration

Year surveyed. 1918 By Harrington
 Where filed or recorded urvey notes, p. 111
 Monument 1P 3ft. long, 26" in ground with brass cap marked.
(Original, concrete post, iron rod, etc.)

Bearing Trees, Reference Objects

Species J. Pine J. Pine _____
 Diameter 8" 5" _____
 Bearing S45 1/2° W N48° W _____
 Distance 375LKS 144LKS _____



Original Evidence Found

Year of search _____ By _____
 Monument found _____

Original Bearing Trees Found

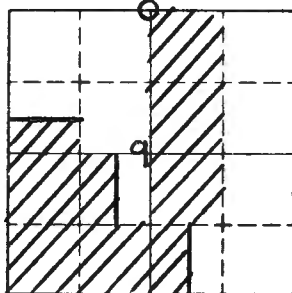
Species _____
 Diameter _____
 Bearing _____
 Distance _____

Evidence of Subsequent Corner Restoration Found

Year of search 1978 By R. Silbaugh
I found the one bearing tree stump with scribe visible.

Bearing Trees, Reference Objects

J. Pine Stub _____
N48° W _____
144LKS _____



Sketch

○ Corner ▨ F.S. Land

Relation of Evidence to Record Features Along Section Lines

Section line to sections _____
Object _____
Record distance _____
Measured distance _____

Other Evidence

Describe evidence of use and occupation such as roads, fences, clearings, timber cutting lines, plantations, etc. Cite source of testimony if any. Corner falls in center of Highway. Could not find anything with the metal detector.
There is a lot of fill in this area so it could be buried quite a ways down. RS/78

At time of search:

1. Did you have the record description?

Yes X No _____

2. How was search area located?

Pacing, chaining, photos, maps, etc. Chaining

3. Man hours spent in search 2

4. Do you think additional search might

recover evidence? Yes _____ No _____

5. Signature /s/ R. D. Silbaugh

Perpetuation Record

Monument and accessories established. Include brief description of area. _____

Certified corner restoration certificate prepared: Yes _____ No _____

Filed in county records at _____ Date _____ County Document No. _____

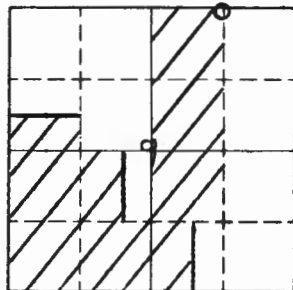
Identified on aerial photo No. _____ Which is filed at _____

T. 141N R. 28W Sth Mer. N.F. Chippewa County Cass State MN
E 1/16 Corner common to sections 4 9 and _____

EXISTING SURVEYS

Original Government Survey	Original Evidence Found
Year surveyed _____	Year of search _____ By _____
Original monument <u>1</u> <small>(Wood post, stone, pile of stones, pipe, etc.)</small>	Monument found _____
Bearing Trees	Original Bearing Trees Found
Species _____	Species _____
Diameter _____	Diameter _____
Bearing _____	Bearing _____
Distance _____	Distance _____
Subsequent Corner Restoration	Evidence of Subsequent Corner Restoration Found
Year surveyed <u>1918</u> By <u>Harrington</u>	Year of search <u>1978</u> By <u>R. Silbaugh</u>
Where filed or recorded <u>survey notes p. 111</u>	<u>corner should fall in center of road,</u>
Monument <u>I.P. 3ft. long, lin. dia.</u> <small>(Original, concrete post, iron rod, etc.)</small>	<u>no sign of B.T.'s or I.P.</u>
<u>26 in. in ground with brass cap marked</u>	<u>B.T.'s</u>
Bearing Trees, Reference Objects <u>E 1/16</u>	Bearing Trees, Reference Objects
Species <u>J. Pine</u> <u>J. Pine</u>	_____
Diameter <u>8"</u> <u>10"</u>	_____
Bearing <u>N68°E</u> <u>S 52¹/₂W</u>	_____
Distance <u>133 LKS</u> <u>178LKS</u>	_____

S4
 S9
 1918



Sketch

○ Corner ▨ F.S. Land

Relation of Evidence to Record Features Along Section Lines

Section line to sections _____
Object _____
Record distance _____
Measured distance _____

Other Evidence

Describe evidence of use and occupation such as roads, fences, clearings, timber cutting lines, plantations, etc.. Cite source of testimony if any. I.P. should fall in center of load. I couldn't locate anything with the metal detector.
RS/78

At time of search:

1. Did you have the record description?

Yes X No _____

2. How was search area located?

Pacing, chaining, photos, maps,
etc. cut line out from the
south

3. Man hours spent in search 1

4. Do you think additional search might
recover evidence? Yes _____ No X

5. Signature /s/ R. Silbaugh

Perpetuation Record

Monument and accessories established. Include brief description of area. _____

Certified corner restoration certificate prepared: Yes _____ No _____

Filed in county records at _____ Date _____ County Document No. _____

Identified on aerial photo No. _____ Which is filed at _____

Index No. E-19
(Alphabetical - Numerical)

BOOK # 1
PAGE # 37

LAND CORNER RECORD
(RECTANGULAR SURVEYS)

R9-7150-4 (Rev. 6/13/67)
GPO 802-127

T. 141N R. 28W
1/4

5TH Mer. N.F. SHIPPEWA County CASS

State MINN
2 and 11

Corner common to sections _____

EXISTING SURVEYS

Original Government Survey

Year surveyed _____

Original monument _____
(Wood post, stone, pile of stones, pipe, etc.)

Bearing Trees

Species _____

Diameter _____

Bearing _____

Distance _____

Subsequent Corner Restoration

Year surveyed _____ By _____

Where filed or recorded _____

Monument _____
(Original, concrete post, iron rod, etc.)

Bearing Trees, Reference Objects

Species _____

Diameter _____

Bearing _____

Distance _____

Original Evidence Found

Year of search _____ By _____

Monument found _____

Original Bearing Trees Found

Species _____

Diameter _____

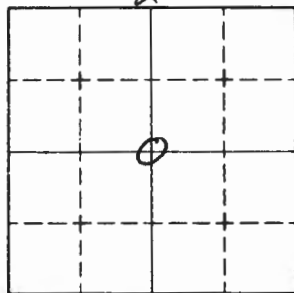
Bearing _____

Distance _____

Evidence of Subsequent Corner Restoration Found

Year of search _____ By _____

Bearing Trees, Reference Objects



Sketch

○ Corner ▨ F.S. Land

Relation of Evidence to Record Features Along Section Lines

Section line to sections _____

Object _____

Record distance _____

Measured distance _____

Other Evidence

Describe evidence of use and occupation such as roads, fences, clearings, timber cutting lines, plantations, etc.. Cite source of testimony if any. _____

*Brown Cap pulled out of Hy 34, setting
along side BT on north side of road.*

At time of search:

1. Did you have the record description?

Yes _____ No _____

2. How was search area located?

Pacing, chaining, photos, maps,
etc. _____

3. Man hours spent in search _____

4. Do you think additional search might
recover evidence? Yes _____ No _____

5. Signature _____

Perpetuation Record

Monument and accessories established. Include brief description of area. _____

Certified corner restoration certificate prepared: Yes _____ No _____

Filed in county records of _____ Date _____ County Document No. _____

Identified on aerial photo No. _____ Which is filed at _____

Index No. E-21
(Alphabetical - Numerical)

LAND CORNER RECORD
(RECTANGULAR SURVEYS)

R9-7150-4 (Rev. 6/13/67)
GPO 802-127

T. 141 R. 28 5th Mer. N.F. Chippewa County Cass State Minnesota
Section Corner common to sections 1, 2, 11 and 12

EXISTING SURVEYS

Original Government Survey
Year surveyed 1874 P.H. Conger
Original monument post
(Wood post, stone, pile of stones, pipe, etc.)
Bearing Trees
Species W. Pine W. Pine
Diameter 15" 18"
Bearing S75 E N81 E
Distance 701Ks 1301Ks

Original Evidence Found
Year of search 1918 By GLO
Monument found _____
Original Bearing Trees Found
Species Pine stump Pine stump
Diameter 20" 26"
Bearing S65³/₄ E N86³/₄ E
Distance 701Ks 1301Ks

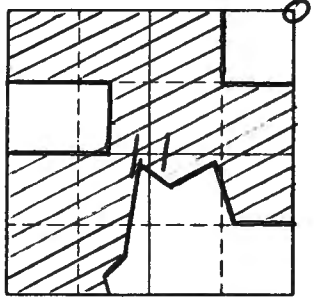
Subsequent Corner Restoration
Year surveyed 1917 By E.B. Horst
Where filed or recorded Co. BK "B" p. 601-603
Monument Found old gov't B.T.'s stumps: 18" W. Pine N81 E 1301Ks and 15" W. Pine S75 E 701Ks.
Found old post. Set new post.
1936 CCC - 1" iron pipe w/brass cap 36" above ground.

Evidence of Subsequent Corner Restoration Found
Year of search 1918 By GLO
Filed at: Secretary of State. Found old B.T.'s (above). Set 1x36" I.P. w/Brass Cap
T141N R28W
52 / 51
511 / 512
1918

Bearing Trees, Reference Objects
Species N. Pine Poplar N. Pine
Diameter 12" 10" 12"
Bearing N7-20W S31W S55 E
Distance 129' 94.5'
1917 B.T.'s

Bearing Trees, Reference Objects
Species N. Pine W. Pine N. Pine
Diameter 24" 16" 14"
Bearing N36 E S8 E S9¹/₂ W
Distance 301 Ks 273 Ks 250 Ks

Relation of Evidence to Record Features Along Section Lines



Sketch

○ Corner ▨ F.S. Land

Section line to sections _____

Object _____

Record distance _____

Measured distance _____

Other Evidence

Describe evidence of use and occupation such as roads, fences, clearings, timber cutting lines, plantations, etc.. Cite source of testimony if any. 1923, Minn. Hwy. Dept. - R/W map in Recorder's Office - 15 miles E of Walker to 12 miles W. of Bemar. Corner at P.I. sta. 527+37.3.

1972 Bill Okerman, Certificate of corner location.

1987 Wat Curo, Certificate of corner location. Doc. #301682.

Found 3" brass tablet in concrete mon. as set by USFS in 1972 from 1918 BT'S. Ties: 20" N. Pine N 64 E 187.55'; 30" N. Pine S 55 E 103.00'; 24" Red Oak S 43 W 61.20'.

At time of search:

1. Did you have the record description?
 Yes _____ No _____

2. How was search area located?
 Pacing, chaining, photos, maps, etc. _____

3. Man hours spent in search _____

4. Do you think additional search might recover evidence? Yes _____ No _____

5. Signature _____

Perpetuation Record

Monument and accessories established. Include brief description of area. 1972 USFS - Curt Krause set a 5 1/2" x 5 1/2" x 24" concrete mon. with 3" diam. brass capped tablet stamped. Ties: 24" Norway Pine S 55 E 103.1'; 4" W. Oak S 8 W 98.4'; 23" N. Pine N 33 E 265.9'. 4" x 4" x 72" Cedar post South 18.3' with 54-4 sign and red top.

Certified corner restoration certificate prepared: Yes No _____

Filed in county records at Cass Co. Date 12-16-87 County Document No. 301682

Identified on aerial photo No. _____ Which is filed at _____

Index No. E - 23
(Alphabetical - Numerical)

LAND CORNER RECORD
(RECTANGULAR SURVEYS)

R9-7 150-4 (Rev. 6/13/67)
GPO 802-127

T. 141 R. 28 5th Mer. N.F. Chippewa County Cass State Minnesota
Quarter Corner common to sections 1, 12, and

EXISTING SURVEYS

Original Government Survey
Year surveyed 1874 P.H. Conger
Original monument post
(Wood post, stone, pile of stones, pipe, etc.)
Bearing Trees
Species Elm Ash
Diameter 9" 13"
Bearing N.35 W S.25 E
Distance 24 IKS 13 IKS

Original Evidence Found
Year of search _____ By _____
Monument found _____
Original Bearing Trees Found
Species _____
Diameter _____
Bearing _____
Distance _____

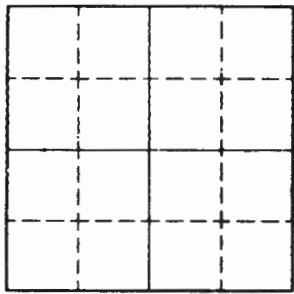
Subsequent Corner Restoration
Year surveyed 1918 By GLO
Where filed or recorded Secretary of State
Monument proportional position - no orig. evidence
Set 1 x 3/8" I.P. with brass cap 1/4 51
512
1918

Evidence of Subsequent Corner Restoration Found
Year of search 1927 By State Hwy. Dept.
R/W map in Recorder's office - TH#34 1/2 W to Remer
Brass cap monument.
1977 Walt Curo - plat of VAL - MAR ACRES
1971 USFS Found I.P. in good condition

Bearing Trees, Reference Objects
Species Elm W. Pine
Diameter 8" 10"
Bearing S.36 W N.35 1/2 W
Distance 40 IKS 86 IKS

Bearing Trees, Reference Objects
W. Pine Oak Oak Steel Post
23" 7" 5" 72" long
S.20 E N.2 E N.54 E East
20.72' 17.18' 23.78' 1.3'
1971 TIES

Relation of Evidence to Record Features Along Section Lines



Sketch

○ Corner F.S. Land

Section line to sections _____

Object _____

Record distance _____

Measured distance _____

Other Evidence

Describe evidence of use and occupation such as roads, fences, clearings, timber cutting lines, plantations, etc.. Cite source of testimony if any. 1987 Co. Surveyor's office and USPS Personnel find 3/4" x 12" iron pin down 1' in E of Hwy, also old hwy. BT SE. Pulled iron pin and replaced with 1918 BLO brass cap that was by CFP south of road. Ties: 18" Burr Oak N 55 W 83.84' scribed "BT"; 10" Burr Oak N 9 E 62.84' scribed "BT"; 20" Burr Oak S 27 E 61.88' 1934 BT; 20" White Pine S 2 E 118.18' scribed 1/4 5 12 BT.

Perpetuation Record

Monument and accessories established. Include brief description of area. _____

At time of search:

1. Did you have the record description?
Yes _____ No _____

2. How was search area located?
Pacing, chaining, photos, maps, etc. _____

3. Man hours spent in search _____

4. Do you think additional search might recover evidence? Yes _____ No _____

5. Signature _____

Certified corner restoration certificate prepared: Yes No _____

Filed in county records at Cass Co. Date 4/10/87 County Document No. 296082

Identified on aerial photo No. _____ Which is filed at _____

Index No. E-25
(Alphabetical - Numerical)

LAND CORNER RECORD
(RECTANGULAR SURVEYS)

RG-7 150-4 (Rev. 6/13/67)
GPO 802-127

T. 141 R. 28 5th Mer. N.F. Chippewa County Cass State Minnesota
Section _____ Corner common to sections 1, 12, 6-11-27 and 7-141-27

EXISTING SURVEYS

Original Government Survey

Year surveyed 1873 P. H. Conger
Original monument post
(Wood post, stone, pile of stones, pipe, etc.)

Bearing Trees

Species	<u>W. Pine</u>	<u>Sugar Maple</u>	<u>Soft Maple</u>
Diameter	<u>8"</u>	<u>10"</u>	<u>8"</u>
Bearing	<u>S 67 W</u>	<u>N 52 W</u>	<u>N 74 E</u>
Distance	<u>23 1/2</u>	<u>22 1/2</u>	<u>39 1/2</u>

Subsequent Corner Restoration

Year surveyed 1915 By N. D. Gorman
Where filed or recorded Co. BK "B" p. 572
Monument Set 80d spike proportionally
Original corners, pp. 115, 116, 117, 118, 119, 120, 121, 122, 123, 124, 125, 126, 127, 128, 129, 130, 131, 132, 133, 134, 135, 136, 137, 138, 139, 140, 141, 142, 143, 144, 145, 146, 147, 148, 149, 150, 151, 152, 153, 154, 155, 156, 157, 158, 159, 160, 161, 162, 163, 164, 165, 166, 167, 168, 169, 170, 171, 172, 173, 174, 175, 176, 177, 178, 179, 180, 181, 182, 183, 184, 185, 186, 187, 188, 189, 190, 191, 192, 193, 194, 195, 196, 197, 198, 199, 200, 201, 202, 203, 204, 205, 206, 207, 208, 209, 210, 211, 212, 213, 214, 215, 216, 217, 218, 219, 220, 221, 222, 223, 224, 225, 226, 227, 228, 229, 230, 231, 232, 233, 234, 235, 236, 237, 238, 239, 240, 241, 242, 243, 244, 245, 246, 247, 248, 249, 250, 251, 252, 253, 254, 255, 256, 257, 258, 259, 260, 261, 262, 263, 264, 265, 266, 267, 268, 269, 270, 271, 272, 273, 274, 275, 276, 277, 278, 279, 280, 281, 282, 283, 284, 285, 286, 287, 288, 289, 290, 291, 292, 293, 294, 295, 296, 297, 298, 299, 300, 301, 302, 303, 304, 305, 306, 307, 308, 309, 310, 311, 312, 313, 314, 315, 316, 317, 318, 319, 320, 321, 322, 323, 324, 325, 326, 327, 328, 329, 330, 331, 332, 333, 334, 335, 336, 337, 338, 339, 340, 341, 342, 343, 344, 345, 346, 347, 348, 349, 350, 351, 352, 353, 354, 355, 356, 357, 358, 359, 360, 361, 362, 363, 364, 365, 366, 367, 368, 369, 370, 371, 372, 373, 374, 375, 376, 377, 378, 379, 380, 381, 382, 383, 384, 385, 386, 387, 388, 389, 390, 391, 392, 393, 394, 395, 396, 397, 398, 399, 400, 401, 402, 403, 404, 405, 406, 407, 408, 409, 410, 411, 412, 413, 414, 415, 416, 417, 418, 419, 420, 421, 422, 423, 424, 425, 426, 427, 428, 429, 430, 431, 432, 433, 434, 435, 436, 437, 438, 439, 440, 441, 442, 443, 444, 445, 446, 447, 448, 449, 450, 451, 452, 453, 454, 455, 456, 457, 458, 459, 460, 461, 462, 463, 464, 465, 466, 467, 468, 469, 470, 471, 472, 473, 474, 475, 476, 477, 478, 479, 480, 481, 482, 483, 484, 485, 486, 487, 488, 489, 490, 491, 492, 493, 494, 495, 496, 497, 498, 499, 500, 501, 502, 503, 504, 505, 506, 507, 508, 509, 510, 511, 512, 513, 514, 515, 516, 517, 518, 519, 520, 521, 522, 523, 524, 525, 526, 527, 528, 529, 530, 531, 532, 533, 534, 535, 536, 537, 538, 539, 540, 541, 542, 543, 544, 545, 546, 547, 548, 549, 550, 551, 552, 553, 554, 555, 556, 557, 558, 559, 560, 561, 562, 563, 564, 565, 566, 567, 568, 569, 570, 571, 572, 573, 574, 575, 576, 577, 578, 579, 580, 581, 582, 583, 584, 585, 586, 587, 588, 589, 590, 591, 592, 593, 594, 595, 596, 597, 598, 599, 600, 601, 602, 603, 604, 605, 606, 607, 608, 609, 610, 611, 612, 613, 614, 615, 616, 617, 618, 619, 620, 621, 622, 623, 624, 625, 626, 627, 628, 629, 630, 631, 632, 633, 634, 635, 636, 637, 638, 639, 640, 641, 642, 643, 644, 645, 646, 647, 648, 649, 650, 651, 652, 653, 654, 655, 656, 657, 658, 659, 660, 661, 662, 663, 664, 665, 666, 667, 668, 669, 670, 671, 672, 673, 674, 675, 676, 677, 678, 679, 680, 681, 682, 683, 684, 685, 686, 687, 688, 689, 690, 691, 692, 693, 694, 695, 696, 697, 698, 699, 700, 701, 702, 703, 704, 705, 706, 707, 708, 709, 710, 711, 712, 713, 714, 715, 716, 717, 718, 719, 720, 721, 722, 723, 724, 725, 726, 727, 728, 729, 730, 731, 732, 733, 734, 735, 736, 737, 738, 739, 740, 741, 742, 743, 744, 745, 746, 747, 748, 749, 750, 751, 752, 753, 754, 755, 756, 757, 758, 759, 760, 761, 762, 763, 764, 765, 766, 767, 768, 769, 770, 771, 772, 773, 774, 775, 776, 777, 778, 779, 780, 781, 782, 783, 784, 785, 786, 787, 788, 789, 790, 791, 792, 793, 794, 795, 796, 797, 798, 799, 800, 801, 802, 803, 804, 805, 806, 807, 808, 809, 810, 811, 812, 813, 814, 815, 816, 817, 818, 819, 820, 821, 822, 823, 824, 825, 826, 827, 828, 829, 830, 831, 832, 833, 834, 835, 836, 837, 838, 839, 840, 841, 842, 843, 844, 845, 846, 847, 848, 849, 850, 851, 852, 853, 854, 855, 856, 857, 858, 859, 860, 861, 862, 863, 864, 865, 866, 867, 868, 869, 870, 871, 872, 873, 874, 875, 876, 877, 878, 879, 880, 881, 882, 883, 884, 885, 886, 887, 888, 889, 890, 891, 892, 893, 894, 895, 896, 897, 898, 899, 900, 901, 902, 903, 904, 905, 906, 907, 908, 909, 910, 911, 912, 913, 914, 915, 916, 917, 918, 919, 920, 921, 922, 923, 924, 925, 926, 927, 928, 929, 930, 931, 932, 933, 934, 935, 936, 937, 938, 939, 940, 941, 942, 943, 944, 945, 946, 947, 948, 949, 950, 951, 952, 953, 954, 955, 956, 957, 958, 959, 960, 961, 962, 963, 964, 965, 966, 967, 968, 969, 970, 971, 972, 973, 974, 975, 976, 977, 978, 979, 980, 981, 982, 983, 984, 985, 986, 987, 988, 989, 990, 991, 992, 993, 994, 995, 996, 997, 998, 999, 1000
1917, J.H. Flynn, BK "B" p. 589-591 set corner proportionally
1915 - also on microfilm - roll 115 BK 90 p. 40

Bearing Trees, Reference Objects

Species	<u>W. Pine stump</u>	<u>N. Pine Stump</u>	<u>W. Pine stump</u>	<u>N. Pine Stump</u>
Diameter	<u>30"</u>	<u>30"</u>	<u>30"</u>	<u>28" 9' high</u>
Bearing	<u>S 70-21 W</u>	<u>N 63-15 W</u>	<u>S 81 W</u>	<u>N 166 W</u>
Distance	<u>30.75'</u>	<u>33.50'</u>	<u>34'</u>	<u>69.9'</u>

1915 B.T.'s 1917 B.T.'s

Original Evidence Found

Year of search _____ By _____
Monument found _____

Original Bearing Trees Found

Species	_____
Diameter	_____
Bearing	_____
Distance	_____

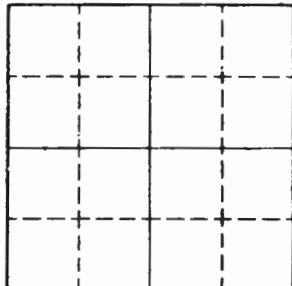
Evidence of Subsequent Corner Restoration Found

Year of search 1979 By Milo Stefan
Gov't. resurvey plat "E-71" 5' 1/2 x 5' 1/2 x 24" con. post with 3" brass cap.
1919 E.B. Horst, Co. BK "C" p. 347 - Found U.S. 1.M.
B.T.'s: N. Pine stump 30" SW 130'; U.S. B.T.: 18" Red Oak SE 238.2'

Bearing Trees, Reference Objects

Species	<u>W. Oak</u>	<u>R. Oak</u>	<u>R. Oak</u>	<u>R. Oak</u>
Diameter	<u>10"</u>	<u>6"</u>	<u>9"</u>	<u>12"</u>
Bearing	<u>N 49 E</u>	<u>S 63 E</u>	<u>S 25 W</u>	<u>N 52 W</u>
Distance	<u>86.41'</u>	<u>161.15'</u>	<u>257.30'</u>	<u>92.95'</u>

Relation of Evidence to Record Features Along Section Lines



Sketch

○ Corner F.S. Land

Section line to sections _____

Object _____

Record distance _____

Measured distance _____

Other Evidence

Describe evidence of use and occupation such as roads, fences, clearings, timber cutting lines, plantations, etc.. Cite source of testimony if any. 1918 GLO find wood stake - set 2x36"
1. P. with brass cap 36" in ground, 6" W. Pine N62 1/4 E 473 1K5; 18" Bl. Oak S15 3/4 E
1927 - State Hwy. Dept. R/W map in Recorder's office, 12 mi. W. to Bemar - Iron pin
Co. ditch survey, BK. 103 p. 3
1988 - Walt Cunn - Certificate - Doc # 302618. Find concrete mon. w/ brass
disc. Ties: 12" Red Oak N49E 86.41'; 8" Burr Oak S63E 161.15'; 10"
Red Oak S25W 257.30'; 13" Red Oak N52W 92.95'

At time of search:

1. Did you have the record description?
 Yes _____ No _____

2. How was search area located?
 Pacing, chaining, photos, maps,
 etc. _____

3. Mon hours spent in search _____

4. Do you think additional search might
 recover evidence? Yes _____ No _____

5. Signature _____

Perpetuation Record

Monument and accessories established. Include brief description of area. 1978 USFS
set 6" x 6" x 24" concrete post with stamped brass cap 12" below
road surface. Ties: 10" Red Oak N49E 86.41'; 6" W. Oak S63E 161.15';
9" R. Oak S25W 257.30'; 12" R. Oak N52W 92.95'.

Certified corner restoration certificate prepared: Yes No _____

Filed in county records of Cass Co Date 2/5/88 County Document No. 302618

Identified on aerial photo No. _____ Which is filed at _____

Index No. E-25
(Alphabetical - Numerical)

Book #3
Page # 72

LAND CORNER RECORD
(RECTANGULAR SURVEYS)

RD-7150-4 (Rev. 6/13/67)
GPO 802-127

T. 141 N R. 28 W S. 5 Mer. N.F. Chippewa County Cass State MN
Sec. 1 Corner common to sections 1, 6, 7 and 13

EXISTING SURVEYS

Original Government Survey

Year surveyed _____

Original monument _____
(Wood post, stone, pile of stones, pipe, etc.)

Bearing Trees

Species _____

Diameter _____

Bearing _____

Distance _____

Original Evidence Found

Year of search _____ By _____

Monument found _____

Original Bearing Trees Found

Species _____

Diameter _____

Bearing _____

Distance _____

Subsequent Corner Restoration

Year surveyed 1918 By GLO

Where filed or recorded _____

Monument 3" long, 2" dia iron post
(Original, concrete post, iron rod, etc.)
w/ brass cap - falls in road and
set 36" in ground

Evidence of Subsequent Corner Restoration Found

Year of search 1978 By Sreten Krause, Hansey

monument destroyed by road
construction

Bearing Trees, Reference Objects

Species W. Pine B Oak

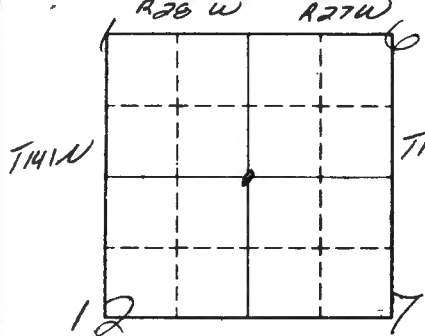
Diameter 6" 18"

Bearing N62°4'E S157°E

Distance 473 lks 305 lks
(212.18') (240.90')

Bearing Trees, Reference Objects

none none



Sketch

○ Corner ▨ F.S. Land

Relation of Evidence to Record Features Along Section Lines

Section line to sections	_____	_____	_____	_____
Object	_____	_____	_____	_____
Record distance	_____	_____	_____	_____
Measured distance	_____	_____	_____	_____

Other Evidence

Describe evidence of use and occupation such as roads, fences, clearings, timber cutting lines, plantations, etc.. Cite source of testimony if any. _____

At time of search:

1. Did you have the record description?

Yes _____ No _____

2. How was search area located?

Pacing, chaining, photos, maps, etc. _____

3. Man hours spent in search _____

4. Do you think additional search might recover evidence? Yes _____ No _____

5. Signature _____

Perpetuation Record

Monument and accessories established. Include brief description of area. *6/22/78*

Position surveyed in and set 6" x 6" x 24" concrete post 12" below road surface w/ brass cap.

<i>New B.T.'s</i>	<i>R. Oak</i>	<i>W. Oak</i>	<i>R. Oak</i>	<i>R. Oak</i>
<i>10"</i>	<i>6"</i>	<i>9"</i>	<i>12"</i>	
<i>N 49° E</i>	<i>S 63° E</i>	<i>S 25° W</i>	<i>N 55° W</i>	
<i>86.41'</i>	<i>161.15'</i>	<i>257.3'</i>	<i>92.95'</i>	

Certified corner restoration certificate prepared: Yes _____ No _____

Filed in county records at _____ Date _____ County Document No. _____

Identified on aerial photo No. _____ Which is filed at _____

Index No. F-1

(Alphabetical - Numerical)

141N
141E29W
28WR. 28WN 1/16Book 7 T141 R29W
Pg. 51LAND CORNER RECORD
(RECTANGULAR SURVEYS)

R9-7150-4 (Rev. 6/13/67)

GPO 502-127

50

Mer. N.F. Shirawa County Cass State MnCorner common to sections 5 7 12 andT141 R28 T141 R29

EXISTING SURVEYS

Original Government Survey

Year surveyed _____

Original monument _____
(Wood post, stone, pile of stones, pipe, etc.)

Bearing Trees

Species _____

Diameter _____

Bearing _____

Distance _____

Original Evidence Found

Year of search _____ By _____

Monument found _____

Original Bearing Trees Found

Species _____

Diameter _____

Bearing _____

Distance _____

Subsequent Corner Restoration

Year surveyed 1918 By GLOWhere filed or recorded GLO Field Notes T141 R29 p.245Monument GLO Brass Cap Monument mkd. N 1/16(Original, concrete post, iron rod, etc.)S12 S71918

Bearing Trees, Reference Objects

Species W. Oak PoplarDiameter 6" 10"Bearing S74 1/2° E N72 1/2° WDistance 220 lks. 327 lks.mkd. N1/16 S7 BT. N1/16 S12 Bt.

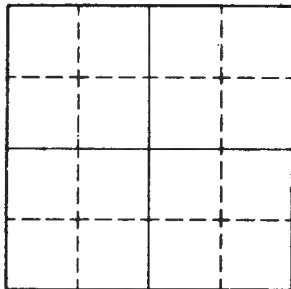
Evidence of Subsequent Corner Restoration Found

Year of search 3-12-80 By B. OlsonFd. Bt's Set by JHE 1-17-72W. Oak W. Oak R. Oak8" 6" 16"N71°W N10°E S33°W27.29' 54.0' 46.8'

Bearing Trees, Reference Objects

E-1

Relation of Evidence to Record Features Along Section Lines



Sketch

Corner F.S. Land

Section line to sections _____

Object _____

Record distance _____

Measured distance _____

Other Evidence

Describe evidence of use and occupation such as roads, fences, clearings, timber cutting lines, plantations, etc.. Cite source of testimony if any. _____

At time of search:

1. Did you have the record description?

Yes _____ No _____

2. How was search area located?

Pacing, chaining, photos, maps, etc. _____

3. Mon hours spent in search _____

4. Do you think additional search might recover evidence? Yes _____ No _____

5. Signature _____

Perpetuation Record

Monument and accessories established. Include brief description of area. _____

FS Sign Posts

6.7' East &

3.3' South

Certified corner restoration certificate prepared: Yes _____ No _____

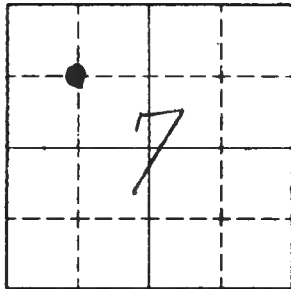
Filed in county records at _____ Date _____ County Document No. _____

Identified on aerial photo No. _____ Which is filed at _____

Index No. F-2
(Alphabetical - Numerical)LAND CORNER RECORD
(RECTANGULAR SURVEYS)R9-7160-4 (Rev. 6/13/67)
GPO 802-127T. 141N R. 28W 5 Mer. N.F. Chippewa County Cass State MI
NW 1/16 Corner common to sections 7 and _____

EXISTING SURVEYS

Original Government Survey	Original Evidence Found
Year surveyed _____	Year of search _____ By _____
Original monument _____ <small>(Wood post, stone, pile of stones, pipe, etc.)</small>	Monument found _____
Bearing Trees	Original Bearing Trees Found
Species _____	Species _____
Diameter _____	Diameter _____
Bearing _____	Bearing _____
Distance _____	Distance _____
Subsequent Corner Restoration	Evidence of Subsequent Corner Restoration Found
Year surveyed <u>1918</u> By <u>GLO</u>	Year of search <u>3-11-80</u> By <u>R. Olson</u>
Where filed or recorded <u>GLO field notes. p.172</u>	<u>FD. GLO monument under ice and leaning. We</u>
Monument <u>Brass Cap Monument MKD. NW 1/16 S7</u> <small>(Original, concrete post, iron rod, etc.)</small>	<u>straightened monument as it did not look that</u>
<u>1918</u>	<u>it had moved. A 14" J. Pine Stp. at correct</u>
	<u>Brg. checks within 2' of record distance.</u>
	<u>432 lks.</u>
Bearing Trees, Reference Objects	Bearing Trees, Reference Objects
Species <u>J. Pine</u> <u>R. Oak</u>	
Diameter <u>10"</u> <u>14"</u>	
Bearing <u>S43 1/2° E</u> <u>S22 1/2° W</u>	
Distance <u>432 lks.</u> <u>582 lks.</u>	
<u>mkd. NW 1/16 S7Bt. NW 1/16 S7Bt.</u>	



Sketch

○ Corner ▨ F.S. Land

Relation of Evidence to Record Features Along Section Lines

F-2

Section line to sections _____
 Object _____
 Record distance _____
 Measured distance _____

Other Evidence

Describe evidence of use and occupation such as roads, fences, clearings, timber cutting lines, plantations, etc.. Cite source of testimony if any. _____

Very old fence posts line up with corner to the south. This is the best old evidence we found to corner in deep snow. 3-11-80

B. Olson

At time of search:

1. Did you have the record description?

Yes _____ No _____

2. How was search area located?

Pacing, chaining, photos, maps, etc. _____

3. Man hours spent in search _____

Perpetuation Record

Monument and accessories established. Include brief description of area. _____

Old down fence and line comes in on corner. From the South. Placed FS sign posts 2.9' East & 2.9' West. I took new Bt's.

8" W. Oak 10" W. Oak 6" W. Oak

N75°W N11°W N66°W

47.49' 82.30' 54.23'

mkd. NW1/16 S7Bt. NW1/16 S7Bt. NW1/16 S7Bt.

4. Do you think additional search might recover evidence? Yes _____ No _____

Certified corner restoration certificate prepared: Yes _____ No _____

Filed in county records at _____ Date _____ County Document No. _____

5. Signature _____

Identified on aerial photo No. _____ Which is filed at _____

Index No. F-3
(Alphabetical - Numerical)

LAND CORNER RECORD
(RECTANGULAR SURVEYS)

R9-7 150-4 (Rev. 6/13/67)
GPO 802-127

T. 141N R. 28W Mer. N.F. Chippewa County Cass State MN
Corner common to sections 7 and _____

EXISTING SURVEYS

Original Government Survey

Year surveyed _____

Original monument _____
(Wood post, stone, pile of stones, pipe, etc.)

Bearing Trees

Species _____

Diameter _____

Bearing _____

Distance _____

Original Evidence Found

Year of search _____ By _____

Monument found _____

Original Bearing Trees Found

Species _____

Diameter _____

Bearing _____

Distance _____

Subsequent Corner Restoration

Year surveyed 1918 By GLO

Where filed or recorded See GLO field notes p. 169

Monument GLO Brass Cap Monument set up 6"
(Original, complete post, iron rod, etc.)

mkd. N1/16 S7

Evidence of Subsequent Corner Restoration Found

Year of search 3-12-80 By B. Olson

FD. Bt's. Made by J.H.E. 2-29-73 (Book #6 Page 3)

As shown below

Bearing Trees, Reference Objects

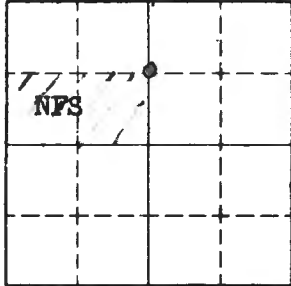
Species	<u>Poplar</u>	<u>Red Oak</u>
Diameter	<u>6"</u>	<u>7"</u>
Bearing	<u>N34°E</u>	<u>N43°W</u>
Distance	<u>60 lks</u>	<u>206 lks</u>
	<u>mkd. CN1/16S7Bt.</u>	<u>CN1/16S7Bt.</u>

Bearing Trees, Reference Objects

Fd. Elm	<u>(Dead Aspen)</u>	<u>Birch</u>
Diameter	<u>10"</u>	<u>6"</u>
Bearing	<u>South</u>	<u>NE</u>
Distance	<u>15.8'</u>	<u>31.4'</u>
	<u>mkd. CN1/16 S7</u>	<u>CN1/16 S7</u>

Relation of Evidence to Record Features Along Section Lines

Section 7



Sketch

○ Corner ▨ F.S. Land

Section line to sections _____
 Object _____
 Record distance _____
 Measured distance _____

Other Evidence

Describe evidence of use and occupation such as roads, fences, clearings, timber cutting lines, plantations, etc.. Cite source of testimony if any.
N&S Fence runs from W.C. to C¹/₄ Cor. Sec.7 to the NC 1/16 cor.
Fence also runs E & W from corner.

At time of search:

1. Did you have the record description?
 Yes _____ No _____

2. How was search area located?
 Pacing, chaining, photos, maps,
 etc. _____

3. Mon hours spent in search _____

4. Do you think additional search might
 recover evidence? Yes _____ No _____

5. Signature _____

Perpetuation Record 3-11-80 B. Olson

Monument and accessories established. Include brief description of area.
Made a new Bt:
Ash
5"
N53°W
22.49'
F.S. sign posts
6.1' West
and 3.2' South

Certified corner restoration certificate prepared: Yes _____ No _____
 Filed in county records at _____ Date _____ County Document No. _____
 Identified on aerial photo No. _____ Which is filed at _____

T. 141 N R. 28 W 5 Mer. N.F. Chippewa County Cass State Ma
CN 7/4 Corner common to sections _____ and 8

EXISTING SURVEYS

Original Government Survey
Year surveyed 1918 by G.L.O.
Original monument 3' x 1" iron post w/ brass cap
(Wood post, stone, pile of stones, pipe, etc.)

Bearing Trees
Species R. Oak N. Pine
Diameter 8" 7"
Bearing 511³/₄°E 553°W
Distance 453 lbs 412 lbs
278.98' 271.92'

Original Evidence Found
Year of search 11-11-71 By J. Ekstrom, W. Oskerman
Monument found iron post in good condition

Original Bearing Trees Found
Species not found N. Pine
Diameter 32"
Bearing 553°W
Distance 271.92'
scribe overgrown

Subsequent Corner Restoration
Year surveyed 1-18-72 By J. Ekstrom W. Oskerman
Where filed or recorded Cass Co.
Monument G.L.O. iron & cap.
(Original, concrete post, iron rod, etc.)

Evidence of Subsequent Corner Restoration Found
Year of search 1/80 By B. Olson, L. Whittight
Fd. G.L.O. monument in good condition
up. 0.5' in low area along fence line
running N.E.S.

Bearing Trees, Reference Objects
Species Poplar Oak Oak Steel Sign Post
Diameter 8" 9" 5"
Bearing 103' N112°W S28°W North
Distance N71°E 56.8' 29.0' 51.0'
w/signs

Bearing Trees, Reference Objects
Down by Down by Oak Steel Sign Post
beavers beavers 6" 72" long
528°W North
29.0' 5'
w/signs

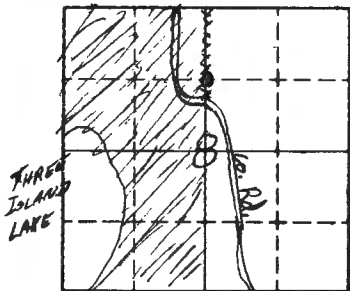
Relation of Evidence to Record Features Along Section Lines

Section line to sections _____

Object _____

Record distance _____

Measured distance _____



Sketch

○ Corner ▨ F.S. Land

Other Evidence

Describe evidence of use and occupation such as roads, fences, clearings, timber cutting lines, plantations, etc.. Cite source of testimony if any. _____

At time of search:

1. Did you have the record description?

Yes _____ No _____

2. How was search area located?

Pacing, chaining, photos, maps, etc. _____

3. Man hours spent in search _____

4. Do you think additional search might recover evidence? Yes _____ No _____

5. Signature *[Signature]*

Perpetuation Record

Monument and accessories established. Include brief description of area. _____

1/30 B. Olson - To perpetuate, cut two new B.T.'s.

Oak 16" S63°E 111.3' MKD. CN 1/4 S8 BT

Oak 5" S5°W 32.86' MKD. CN 1/4 S8 BT

Certified corner restoration certificate prepared: Yes _____ No _____

Filed in county records at _____ Date _____ County Document No. _____

Identified on aerial photo No. _____ Which is filed at _____

T. 141 N R. R28 W S. 5 NE 1/4 NEEDS New Chippewa T. Coss County Coss State MO
Center Common Sections 9 and _____

EXISTING SURVEYS

~~Original~~ Government Survey
Year surveyed 1918
Original monument Iron post 3' long, 1" dia, brass cap
(Wood post, stone, pile of stones, pipe, etc.)

Bearing Trees			
Species	<u>N. Pine</u>	<u>N. Pine</u>	_____
Diameter	<u>10"</u>	<u>8"</u>	_____
Bearing	<u>N 30 1/2° E</u>	<u>S 40 1/2° W</u>	_____
Distance	<u>44.58'</u>	<u>38.28'</u>	_____

Subsequent Corner Restoration
Year surveyed 1971 By Elstrom - Okerman
Where filed or recorded Cass Co.
Monument 2" dia, 60" long, concrete filled, galvanized pipe w/ brass cap. stamped
(Original concrete post, iron rod, etc.)
T1/4 R28W
NE 1/4 S9
1971
RLS ab. 6807


Bearing Trees, Reference Objects			
Species	<u>Birch</u>	<u>Birch</u>	<u>Birch</u> <u>Steel Sign Post</u>
Diameter	<u>10"</u>	<u>11"</u>	<u>7"</u>
Bearing	<u>N 34° W</u>	<u>S 62° W</u>	<u>North</u>
Distance	<u>33.8'</u>	<u>37.8'</u>	<u>29.95'</u> <u>8.5'</u>

~~Original~~ Evidence Found
Year of search 1971 By Elstrom
Monument found iron pipe w/ brass cap

Original Bearing Trees Found			
Species	<u>N. Pine</u>	<u>N. Pine</u>	_____
Diameter	<u>8" stump</u>	_____	_____
Bearing	<u>falls in</u>	<u>S 40 1/2° W</u>	_____
Distance	<u>clearing</u>	<u>38.9'</u>	_____

Evidence of Subsequent Corner Restoration Found
Year of search 1979 By Hages, Krause
Found
OVER

Bearing Trees, Reference Objects			
Species	_____	_____	_____
Diameter	_____	_____	_____
Bearing	_____	_____	_____
Distance	_____	_____	_____



Sketch

○ Corner ▣ F.S. Land

Relation of Evidence to Record Features Along Section Lines

Section line to sections _____
 Object _____
 Record distance _____
 Measured distance _____

Other Evidence

Describe evidence of use and occupation such as roads, fences, clearings, timber cutting lines, plantations, etc.. Cite source of testimony if any. _____

6/13/79 Replaced 5" pipe with a 36" x 2" dia
 concrete filled pipe with a brass cap. Monument
 is 6" below surface under new fence gate.
 R.L.S. #12261 F.L.S.P. on fence corner 2nd South
 of corner.

At time of search:

1. Did you have the record description?

Yes No _____

2. How was search area located?

Pacing, chaining, photos, maps,
 etc. _____

3. Man hours spent in search _____

4. Do you think additional search might

recover evidence? Yes _____ No _____

5. Signature *M.C. Fryer*

Perpetuation Record

Monument and accessories established. Include brief description of area. _____

Certified corner restoration certificate prepared: Yes _____ No _____

Filed in county records at _____ Date _____ County Document No. _____

Identified on aerial photo No. _____ Which is filed at _____

Index No. F-17
(Alphabetical - Numerical)

LAND CORNER RECORD
(RECTANGULAR SURVEYS)

R9-7150-4 (Rev. 6/13/67)
GPO 802-127

T. 141 R. 28 5th Mer. N.F. Chippewa County Cass State Minnesota
North One-Sixteenth Corner common to sections 10, 11, and _____

EXISTING SURVEYS

Original Government Survey

Year surveyed 1918 N¹/16
Original monument 1 x 3/4" I.P. with brass cap 510/511
(Wood post, stone, pile of stones, pipe, etc.) 1918

Bearing Trees

Species W. Oak W. Oak
Diameter 20" 18"
Bearing N 3/4 E S 89 1/2 W
Distance 421 lks 510 lks

Original Evidence Found

Year of search _____ By _____
Monument found _____

Original Bearing Trees Found

Species _____
Diameter _____
Bearing _____
Distance _____

Subsequent Corner Restoration

Year surveyed _____ By _____
Where filed or recorded _____
Monument _____
(Original, concrete post, iron rod, etc.)

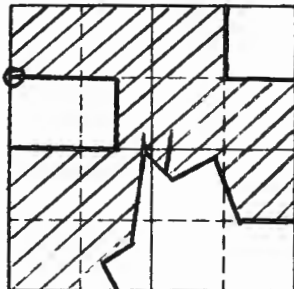
Evidence of Subsequent Corner Restoration Found

Year of search _____ By _____

Bearing Trees, Reference Objects

Species _____
Diameter _____
Bearing _____
Distance _____

Bearing Trees, Reference Objects



Sketch

○ Corner ▨ F.S. Land

Relation of Evidence to Record Features Along Section Lines

T-11

Section line to sections _____
 Object _____
 Record distance _____
 Measured distance _____

Other Evidence

Describe evidence of use and occupation such as roads, fences, clearings, timber cutting lines, plantations, etc.. Cite source of testimony if any. 1991 on 7/1 Landecker & Associates, Inc. survey crew search area.

At time of search:

1. Did you have the record description?

Yes _____ No _____

2. How was search area located?

Pacing, chaining, photos, maps, etc. _____

3. Man hours spent in search _____

4. Do you think additional search might recover evidence? Yes _____ No _____

5. Signature _____

Perpetuation Record

Monument and accessories established. Include brief description of area. 1991 on Oct. 30 a Landecker & Associates Inc. survey crew set 2" x 24" I.P. with brass cap, plastic base and magnet. Corner is located 8'± E'ly of ♀ of Co Rd. #126 down 10" 10" Burr Oak N 26 E 26.98' SCR N'1/16 S 11 BT; 24" Norway Pine N 55 E 105.77' SCR N'1/16 S 11 BT; 10" Burr Oak S 75 W 111.45' SCR N'1/16 S 10 BT. 8' sign post E'ly 27.93' with 54-2, 54-9

MINN R 28W
 N'1/16
 510 + 511
 1991
 265 17008

Certified corner restoration certificate prepared: Yes _____ No _____

Filed in county records at _____ Date _____ County Document No. _____

Identified on aerial photo No. _____ Which is filed at _____

Index No. F-18
(Alphabetical - Numerical)LAND CORNER RECORD
(RECTANGULAR SURVEYS)R9-7150-4 (Rev. 6/13/67)
GPO 802-127T. 141 R. 28 5th Mer. N.F. Chippewa County Cass State Minnesota
Northwest one-sixteenth Corner common to sections 11 and _____

EXISTING SURVEYS

Original Government Survey

Year surveyed 1918 NW 1/4 S11
Original monument 1x3/6" l.p. with brass cap 1918
(Wood post, stone, pile of stones, pipe, etc.)

Bearing Trees

Species W. Oak W. Pine
Diameter 8" 8"
Bearing S17 1/4 E N20 W
Distance 201 lks 252 lks

Subsequent Corner Restoration

Year surveyed 7-31-41 By Civilian Conservation Corps
Where filed or recorded _____
Monument Brass cap in good condition 12 inches
(Original, concrete post, iron rod, etc.)
above ground.

Bearing Trees, Reference Objects

Species _____
Diameter _____
Bearing _____
Distance _____

Original Evidence Found

Year of search _____ By _____
Monument found _____

Original Bearing Trees Found

Species _____
Diameter _____
Bearing _____
Distance _____

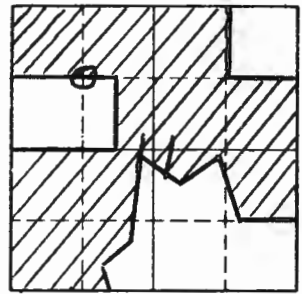
Evidence of Subsequent Corner Restoration Found

Year of search 1973 By USFS - James Ekstrom
Found iron post 3' long, 1" diam. with brass
cap in good condition. Set steel sign post
S 89° E 5.8' with 54-2 & 54-9 signs.

Bearing Trees, Reference Objects

Aspen W. Oak W. Oak
6" 5" 10"
West N42 E N84 E
1.5' 7.3' 27.8'

Relation of Evidence to Record Features Along Section Lines



Sketch

○ Corner ▨ F.S. Land

Section line to sections _____

Object _____

Record distance _____

Measured distance _____

Other Evidence

Describe evidence of use and occupation such as roads, fences, clearings, timber cutting lines, plantations, etc.. Cite source of testimony if any. 1973- Bill Oakerman- certificate

At time of search:

1. Did you have the record description?

Yes _____ No _____

2. How was search area located?

Pacing, chaining, photos, maps, etc. _____

3. Man hours spent in search _____

4. Do you think additional search might recover evidence? Yes _____ No _____

5. Signature _____

Perpetuation Record

Monument and accessories established. Include brief description of area. 1991
Landecker & Associates, Inc. tie out corner 1" I.P. with brass cap up 10" at E'ly edge of swamp - no sign of 1918 GLO BT's.
1973 - 6" Aspen is dead; 5" W. Oak now 7" Burr Oak N 42 E
7-30' blaze overgrown; 10" W. Oak now 13" Burr Oak N 84 E
recorded at 27.89 was actually 27.60' blaze overgrown; new
tie: 7" Burr Oak N 70 E 15.88' SCR NW 1/4 S 11 BT.
6' sign post 5.89 E 5.80' with 54-2, 54-4 signs
8' sign post W'ly 3.2' with 54-2, 54-9 signs.

NW 1/4 S11
1918

Certified corner restoration certificate prepared: Yes _____ No _____

Filed in county records at _____ Date _____ County Document No. _____

Identified on aerial photo No. _____ Which is filed at _____

Index No. F 18-19
(Alphabetical - Numerical)LAND CORNER RECORD
(RECTANGULAR SURVEYS)R9-7150-4 (Rev. 6/13/67)
GPO 502-127T. 141 R. 28 5th Mer. N.F. Chippewa County Cass State Minnesota
E-NW '64 Corner common to sections 11 and _____

EXISTING SURVEYS

Original Government Survey

Year surveyed 1918Original monument 1x3/6" I.P. with brass cap
(Wood post, stone, pile of stones, pipe, etc.)

Bearing Trees

Species _____
Diameter _____
Bearing _____
Distance _____

Original Evidence Found

Year of search _____ By _____

Monument found _____

Original Bearing Trees Found

Species _____
Diameter _____
Bearing _____
Distance _____

Subsequent Corner Restoration

Year surveyed 1973 By USFS - James EkstromWhere filed or recorded _____
Monument Iron post 3' long, 1" diam. with brass cap
(Original, concrete post, iron rod, etc.)
in good condition. Set steel sign post South
5.0' with 54-2 & 54-4 signs.

Bearing Trees, Reference Objects

Species R. Oak R. Oak R. Oak
Diameter 7" 6" 8"
Bearing N 36 W N 12 W N 80 E
Distance 24.0' 18.4' 21.6'

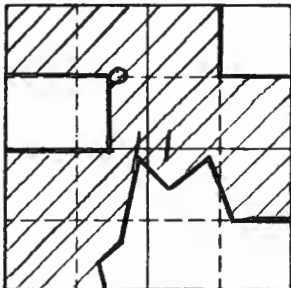
Evidence of Subsequent Corner Restoration Found

Year of search 1971 By USFS
Found iron and cap 6" above ground. Set
steel post North 2.15' with 54-2 and
54-4 signs.

Bearing Trees, Reference Objects

Species Oak Oak Oak
Diameter 6" 8" 8"
Bearing N 61 W S 39 W S 50 E
Distance 30.15' 32.74' 30.04'

Relation of Evidence to Record Features Along Section Lines



Sketch

○ Corner ▨ F.S. Land

Section line to sections _____
 Object _____
 Record distance _____
 Measured distance _____

Other Evidence

Describe evidence of use and occupation such as roads, fences, clearings, timber cutting lines, plantations, etc.. Cite source of testimony if any. _____

At time of search:

1. Did you have the record description?

Yes _____ No _____

2. How was search area located?

Pacing, chaining, photos, maps, etc. _____

3. Man hours spent in search _____

4. Do you think additional search might recover evidence? Yes _____ No _____

5. Signature _____

Perpetuation Record

Monument and accessories established. Include brief description of area. 1991
 Landecker & Assoc. Inc. tie out corner 1" I.P. with brass cap up 10" located 145' ± E'ly of small field. 1973 - 8" Red Oak BT dead; 7" R. Oak now 9" N 36° W 24.00' blaze overgrown; 6" Red Oak now 8" N 12° W 18.40' blaze overgrown. New tie: 9" Red Oak S 75° W 24.88' SCR AP 5 11 BT. 6' sign post South 5.80' with 54-2, 54-4 8' sign post W'ly 3.1' with 54-2, 54-9



Certified corner restoration certificate prepared: Yes _____ No _____

Filed in county records at _____ Date _____ County Document No. _____

Identified on aerial photo No. _____ Which is filed at _____

Index No. F-20
(Alphabetical - Numerical)

LAND CORNER RECORD
(RECTANGULAR SURVEYS)

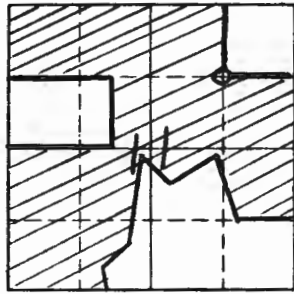
R9-7150-4 (Rev. 6/13/67)
GPO 802-127

T. 141 S. 28 5th Mer. N.F. Chippewa County Cass State Minnesota
Northwest one-sixteenth corner common to sections 11 and _____

EXISTING SURVEYS

Original Government Survey	Original Evidence Found
Year surveyed _____	Year of search _____ By _____
Original monument _____ <small>(Wood post, stone, pile of stones, pipe, etc.)</small>	Monument found _____
Bearing Trees	Original Bearing Trees Found
Species _____	Species _____
Diameter _____	Diameter _____
Bearing _____	Bearing _____
Distance _____	Distance _____
Subsequent Corner Restoration	Evidence of Subsequent Corner Restoration Found
Year surveyed _____ By _____	Year of search _____ By _____
Where filed or recorded _____	_____
Monument _____ <small>(Original, concrete post, iron rod, etc.)</small>	_____
_____	_____
_____	_____
Bearing Trees, Reference Objects	Bearing Trees, Reference Objects
Species _____	_____
Diameter _____	_____
Bearing _____	_____
Distance _____	_____

Relation of Evidence to Record Features Along Section Lines



Sketch

○ Corner ▨ F.S. Land

Section line to sections _____

Object _____

Record distance _____

Measured distance _____

Other Evidence

Describe evidence of use and occupation such as roads, fences, clearings, timber cutting lines, plantations, etc.. Cite source of testimony if any.

At time of search:

1. Did you have the record description?

Yes _____ No _____

2. How was search area located?

Pacing, chaining, photos, maps, etc.


3. Man hours spent in search _____

4. Do you think additional search might recover evidence? Yes _____ No _____

5. Signature _____

Perpetuation Record

Monument and accessories established. Include brief description of area. 1991 on 12/17
 Landecker & Assoc. Inc. set 2" x 48" I.P. with brass cap up 17"
 over rock 75'± W'ly from swamp edge, 9'± S'ly Fence E-W.
 9" Burr Oak N 2 W 31.32' SCR NE 1/16 S 11 BT;
 7" Burr Oak N 85 E 23.79' SCR NE 1/16 S 11 BT;
 8" Burr Oak S 17 W 19.95' SCR NE 1/16 S 11 BT.
 8' sign post North 3.7' with 54-2, 54-9
 8' sign post East 3.95' with 54-2, 54-9



Certified corner restoration certificate prepared: Yes _____ No _____

Filed in county records at _____ Date _____ County Document No. _____

Identified on aerial photo No. _____ Which is filed at _____

Index No. F-21
(Alphabetical - Numerical)

LAND CORNER RECORD
(RECTANGULAR SURVEYS)

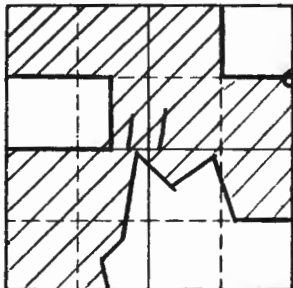
R9-7 150-4 (Rev. 6/13/67)
GPO 802-127

T. 141 R. 28 5th Mer. N.F. Chippewa County Cass State Minnesota
North one-sixteenth Corner common to sections 11, 12, and _____

EXISTING SURVEYS

Original Government Survey	Original Evidence Found
Year surveyed _____ Original monument _____ <small>(Wood post, stone, pile of stones, pipe, etc.)</small>	Year of search _____ By _____ Monument found _____
<p style="text-align: center;">Bearing Trees</p> Species _____ Diameter _____ Bearing _____ Distance _____	<p style="text-align: center;">Original Bearing Trees Found</p> Species _____ Diameter _____ Bearing _____ Distance _____
<p style="text-align: center;">Subsequent Corner Restoration</p>	<p style="text-align: center;">Evidence of Subsequent Corner Restoration Found</p>
Year surveyed _____ By _____ Where filed or recorded _____ Monument _____ <small>(Original, concrete post, iron rod, etc.)</small>	Year of search _____ By _____ _____ _____ _____
<p style="text-align: center;">Bearing Trees, Reference Objects</p> Species _____ Diameter _____ Bearing _____ Distance _____	<p style="text-align: center;">Bearing Trees, Reference Objects</p> _____ _____ _____ _____

Relation of Evidence to Record Features Along Section Lines



Sketch

○ Corner ▨ F.S. Land

Section line to sections _____

Object _____

Record distance _____

Measured distance _____

Other Evidence

Describe evidence of use and occupation such as roads, fences, clearings, timber cutting lines, plantations, etc.. Cite source of testimony if any. _____

At time of search:

1. Did you have the record description?

Yes _____ No _____

2. How was search area located?

Pacing, chaining, photos, maps, etc. _____

3. Mon hours spent in search _____

4. Do you think additional search might recover evidence? Yes _____ No _____

5. Signature _____

Perpetuation Record

Monument and accessories established. Include brief description of area. 1991 on 12/17 Landecker & Assoc. Inc. set a 2" x 48" I.P. with brass cap on rocks 200' ± Northerly of small pond.


8" Burr Oak N 74 E 14.42' SCR N 1/16 S 12 BT;

9" Burr Oak N 29 W 32.30' SCR N 1/16 S 11 BT;

17" W. Pine S 7 W 79.55' SCR N 1/16 S 11 BT.

8' sign post West 3.23' with 54-2, 54-9 signs

8' sign post South 3.35' with 54-2, 54-9 signs.



Certified corner restoration certificate prepared: Yes _____ No _____

Filed in county records at _____ Date _____ County Document No. _____

Identified on aerial photo No. _____ Which is filed at _____

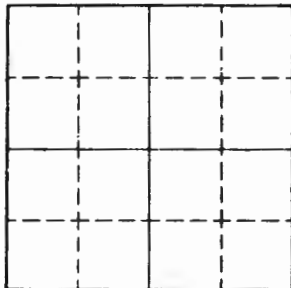
Index No. F-23
(Alphabetical - Numerical)

LAND CORNER RECORD
(RECTANGULAR SURVEYS)

1 of 2
 R9-7150-4 (Rev. 6/13/67)
 GPO 802-127

T. 141 R. 28 5th Mer. N.F. Chippewa County Cass State Minnesota
 Corner common to sections 12 and _____

EXISTING SURVEYS	
Original Government Survey	Original Evidence Found
Year surveyed <u>1918</u>	Year of search _____ By _____
Original monument <u>1x36" I.P. with brass cap</u> <small>(Wood post, stone, pile of stones, pipe, etc.)</small>	Monument found _____
Bearing Trees	Original Bearing Trees Found
Species <u>Bl. Oak</u> <u>Elm</u>	Species _____
Diameter <u>24"</u> <u>8"</u>	Diameter _____
Bearing <u>N52 1/4 E</u> <u>S49 1/2 W</u>	Bearing _____
Distance <u>414 lks</u> <u>91 lks</u>	Distance _____
Subsequent Corner Restoration	Evidence of Subsequent Corner Restoration Found
Year surveyed. <u>1936</u> By <u>CCC</u>	Year of search _____ By _____
Where filed or recorded _____	<u>1973 Okerman - certificate</u>
Monument <u>1" I.P. with brass cap 6" above ground in good condition. No B:T.'s.</u> <small>(Original concrete post, iron rod, etc.)</small>	<u>1977 Walt Curo - plat of VAL-MAR ACRES</u>
Bearing Trees, Reference Objects	Bearing Trees, Reference Objects
Species _____	_____
Diameter _____	_____
Bearing _____	_____
Distance _____	_____



Sketch

Corner F.S. Land

Section line to sections _____
 Object _____
 Record distance _____
 Measured distance _____

Other Evidence

Describe evidence of use and occupation such as roads, fences, clearings, timber cutting lines, plantations, etc.. Cite source of testimony if any. 1973 USFS James Ekstrom found I.P. bent over, SW BT now 13" Elm. Set steel sign post next to brass cap on east side with 54-2 and 54-4 signs. TIES: 6" R. Oak 540 W 54.7'; 5" W. Oak 522 W 73.8'; 6" W. Oak 555 E 84.8'.

At time of search:

1. Did you have the record description?

Yes _____ No _____

2. How was search area located?

Pacing, chaining, photos, maps, etc. _____

3. Man hours spent in search _____

4. Do you think additional search might recover evidence? Yes _____ No _____

5. Signature _____

Perpetuation Record

Monument and accessories established. Include brief description of area. 1991 on September 17, a Landecker and Associates, Inc. survey crew tie out corner = 1" I.P. with brass cap wired to old 6' sign post in swamp 1± S'ly to high ground and 1± E'ly to high ground. 1973 6" Red Oak and 6" W. Oak are dead. TIES: 1973 5" W Oak now 7" Burr Oak 522 W 73.80' scribing over grown; 5" Burr Oak 522 E 78.28' scribed CN 116 5 12 BT; 6" Burr Oak 570 E 116.00' scribed CN 116 5 12 BT; 8' signpost E'ly 2.7' and S'ly 2.1' with 54-2 and 54-9.

Certified corner restoration certificate prepared: Yes _____ No _____

Filed in county records at _____ Date _____ County Document No. _____

Identified on aerial photo No. _____ Which is filed at _____

Index No. F-23
(Alphabetical - Numerical)

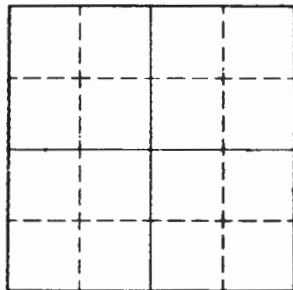
LAND CORNER RECORD
(RECTANGULAR SURVEYS)

2 of 2
 R9-7150-4 (Rev. 6/13/67)
 GPO 802-127

T. 141 R. 28 5th Mer. N.F. Chippewa County Cass State Minnesota
CN 1/16 Corner common to sections 12 and _____

EXISTING SURVEYS

Original Government Survey	Original Evidence Found
Year surveyed _____ Original monument _____ <small>(Wood post, stone, pile of stones, pipe, etc.)</small>	Year of search _____ By _____ Monument found _____
<p style="text-align: center;">Bearing Trees</p> Species _____ Diameter _____ Bearing _____ Distance _____	<p style="text-align: center;">Original Bearing Trees Found</p> Species _____ Diameter _____ Bearing _____ Distance _____
<p style="text-align: center;">Subsequent Corner Restoration</p>	<p style="text-align: center;">Evidence of Subsequent Corner Restoration Found</p>
Year surveyed _____ By _____ Where filed or recorded _____ Monument _____ <small>(Original, concrete post, iron rod, etc.)</small>	Year of search _____ By _____ _____ _____ _____
<p style="text-align: center;">Bearing Trees, Reference Objects</p> Species _____ Diameter _____ Bearing _____ Distance _____	<p style="text-align: center;">Bearing Trees, Reference Objects</p> _____ _____ _____ _____



Sketch

Corner F.S. Land

Relation of Evidence to Record Features Along Section Lines

F-23
2 of 2

Section line to sections _____

Object _____

Record distance _____

Measured distance _____

Other Evidence

Describe evidence of use and occupation such as roads, fences, clearings, timber cutting lines, plantations, etc.. Cite source of testimony if any. _____

At time of search:

1. Did you have the record description?

Yes _____ No _____

2. How was search area located?

Pacing, chaining, photos, maps,
etc. _____

3. Man hours spent in search _____

4. Do you think additional search might
recover evidence? Yes _____ No _____

5. Signature _____

Perpetuation Record

Monument and accessories established. Include brief description of area. _____

3/10/93 Landecker & Assoc. set 2" x 22" iron monument with
brass cap over 8' sign post up 20". Corner is located in
swamp 50' ± north of south edge and 150' ± west of east
edge. Ties: 7" Burr Oak S 22 W 74.21' SCR overgrown; 5"
Burr Oak S 2 E 78.46' SCR CN 1/16 S 12 BT; 6" Burr Oak
S 70 E 115.55' SCR CN 1/16 S 12 BT; 8' sign post East
2.19' with 54-2 and 54-9 signs; 8' sign post South
2.48' with 54-2 and 54-9 signs.

Certified corner restoration certificate prepared: Yes _____ No _____

Filed in county records at _____ Date _____ County Document No. _____

Identified an aerial photo No. _____ Which is filed at _____

Index No. F-24
(Alphabetical - Numerical)

LAND CORNER RECORD
(RECTANGULAR SURVEYS)

T. 141 R. 28 5th Mer. N.F. Chippewa County Cass State Minnesota
NE 1/16 Corner common to sections 12 and _____

EXISTING SURVEYS

Original Government Survey

Year surveyed 1918 NE 1/16 S12

Original monument 1x36" I.P. with brass cap 1918
(Wood post, stone, pile of stones, pipe, etc.)

Bearing Trees

Species W. Oak W. Pine

Diameter 1 1/2" 6"

Bearing S44 3/4 E N40 1/4 W

Distance 341.1Ks 93.1Ks

Original Evidence Found

Year of search _____ By _____

Monument found _____

Original Bearing Trees Found

Species _____

Diameter _____

Bearing _____

Distance _____

Subsequent Corner Restoration

Year surveyed 1973 By USFS - James Ekstrom

Where filed or recorded _____

Monument Found I.P. in good condition. Set
STEEL sign post 58" W 5.9' with 54-2 E
54-4 signs.

Evidence of Subsequent Corner Restoration Found

Year of search _____ By _____

1973 Okerman - Certificate

1977 Walt Curo - plat of VAL-MAR ACRES

Bearing Trees, Reference Objects

Species W. Oak W. Oak R. Oak

Diameter 6" 7" 11"

Bearing N53E S17W S26E

Distance 35.0' 28.2' 34.6'

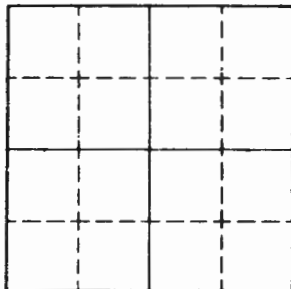
Bearing Trees, Reference Objects

Species _____

Diameter _____

Bearing _____

Distance _____



Sketch

Corner F.S. Land

Relation of Evidence to Record Features Along Section Lines

F-24
1 of 2

Section line to sections	_____	_____	_____	_____
Object	_____	_____	_____	_____
Record distance	_____	_____	_____	_____
Measured distance	_____	_____	_____	_____

Other Evidence

Describe evidence of use and occupation such as roads, fences, clearings, timber cutting lines, plantations, etc.. Cite source of testimony if any. _____

At time of search:

1. Did you have the record description?

Yes _____ No _____

2. How was search area located?

Pacing, chaining, photos, maps, etc. _____

3. Man hours spent in search _____

4. Do you think additional search might recover evidence? Yes _____ No _____

5. Signature _____

Perpetuation Record

Monument and accessories established. Include brief description of area. 1991 on 9/10

Landecker & Assoc. tie out corner 1" I.P. with brass cap up 10" 250'± W'ly of pond. Ties: 6" W. Oak now 7" Burr Oak N53 E 35.00' scribing over grown; 7" W. Oak now 9" Burr Oak S 17 W 28.20' scribing over grown; 11" Red Oak now 12" Red Oak S 26 E 34.60'

Old 6' sign post S 87 W 5.9' with 54-2 and 54-4 signs
New 8' sign post East 3.0' with 54-2 and 54-9 signs

Certified corner restoration certificate prepared: Yes _____ No _____

Filed in county records at _____ Date _____ County Document No. _____

Identified on aerial photo No. _____ Which is filed at _____

Index No. F-24
(Alphabetical - Numerical)

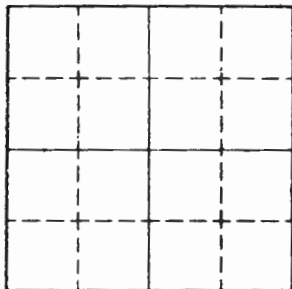
LAND CORNER RECORD
(RECTANGULAR SURVEYS)

2 of 2
R9-7150-4 (Rev. 6/13/67)
GPO 502-127

T. 141 R. 28 Mer. N.F. Chippewa County Cass State Minnesota
NE 1/4 Corner common to sections 12 and _____

EXISTING SURVEYS

Original Government Survey	Original Evidence Found
Year surveyed _____ Original monument _____ <small>(Wood post, stone, pile of stones, pipe, etc.)</small>	Year of search _____ By _____ Monument found _____
<p style="text-align: center;">Bearing Trees</p> Species _____ Diameter _____ Bearing _____ Distance _____	<p style="text-align: center;">Original Bearing Trees Found</p> Species _____ Diameter _____ Bearing _____ Distance _____
<p style="text-align: center;">Subsequent Corner Restoration</p> Year surveyed _____ By _____ Where filed or recorded _____ Monument _____ <small>(Original, concrete post, iron rod, etc.)</small>	<p style="text-align: center;">Evidence of Subsequent Corner Restoration Found</p> Year of search _____ By _____ _____ _____ _____
<p style="text-align: center;">Bearing Trees, Reference Objects</p> Species _____ Diameter _____ Bearing _____ Distance _____	<p style="text-align: center;">Bearing Trees, Reference Objects</p> _____ _____ _____ _____



Sketch

Corner F.S. Land

Relation of Evidence to Record Features Along Section Lines

F-07
2 of 2

Section line to sections _____
Object _____
Record distance _____
Measured distance _____

Other Evidence

Describe evidence of use and occupation such as roads, fences, clearings, timber cutting lines, plantations, etc.. Cite source of testimony if any. _____

At time of search:

1. Did you have the record description?

Yes _____ No _____

2. How was search area located?

Pacing, chaining, photos, maps,
etc. _____

3. Man hours spent in search _____

4. Do you think additional search might
recover evidence? Yes _____ No _____

5. Signature _____

Perpetuation Record

Monument and accessories established. Include brief description of area. _____
3/10/93 Landecker & Assoc. set 2" x 48" iron monument
with brass cap up 12". Corner is located 300'± westerly
of small lake in hardwoods. Ties: 7" Burr Oak N 40 E
35.20' SCR overgrown; 9" Burr Oak S 5 W 31.73' SCR
overgrown; 12" Red Oak S 30 E 39.45' SCR overgrown;
1918 GLO Brass cap S 34 E 5.00'; 8' sign post West 3.92'
with 54-2 and 54-9 signs; 8' sign post East 3.02'
with 54-2 and 54-9 signs.

Certified corner restoration certificate prepared: Yes _____ No _____

Filed in county records at _____ Date _____ County Document No. _____

Identified on aerial photo No. _____ Which is filed at _____

Index No. F-25
(Alphabetical - Numerical)

LAND CORNER RECORD
(RECTANGULAR SURVEYS)

1 of 2
R9-7150-4 (Rev. 6/13/67)
GPO 802-127

T. 141 R. 28 Mer. N.F. Chippewa County Cass State Minnesota
N 1/4 Corner common to sections 12, 7-141-27, and _____

EXISTING SURVEYS

Original Government Survey

Year surveyed 1918 GLO
Original monument temporary wood stake
(Wood post, stone, pile of stones, pipe, etc.)

Bearing Trees

Species _____
Diameter _____
Bearing _____
Distance _____

Subsequent Corner Restoration

Year surveyed 1979 By Milo Steffan
Where filed or recorded Gov't resurvey plat
Monument 5 1/2" x 5 1/2" x 24" concrete monument
(Original, concrete post, iron rod, etc.)
with brass tablet at reestablished
position.
8' sign post West 22 1/4'.

Bearing Trees, Reference Objects

Species Red Pine Red Pine Red Oak
Diameter 10" 6" 10"
Bearing N48 E S60 E S83 W
Distance 73.26' 57.40' 51.94'

Original Evidence Found

Year of search _____ By _____
Monument found _____

Original Bearing Trees Found

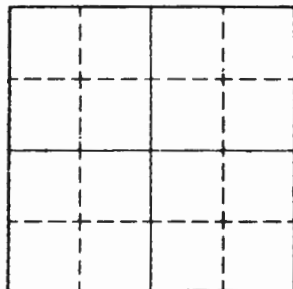
Species _____
Diameter _____
Bearing _____
Distance _____

Evidence of Subsequent Corner Restoration Found

Year of search _____ By _____

Bearing Trees, Reference Objects

Species _____
Diameter _____
Bearing _____
Distance _____



Sketch

Corner F.S. Land

Relation of Evidence to Record Features Along Section Lines

F-25
1 of 2

Section line to sections _____

Object _____

Record distance _____

Measured distance _____

Other Evidence

Describe evidence of use and occupation such as roads, fences, clearings, timber cutting lines, plantations, etc.. Cite source of testimony if any. _____

At time of search:

1. Did you have the record description?

Yes _____ No _____

2. How was search area located?

Pacing, chaining, photos, maps, etc. _____


3. Man hours spent in search _____

4. Do you think additional search might recover evidence? Yes _____ No _____

5. Signature _____

Perpetuation Record

Monument and accessories established. Include brief description of area. 1991 on 10/30
 Landecker & Assoc. Inc find brass cap monument in concrete down 12". Placed rerod around monument. Corner is located 8'± E'ly of road E.
 (1979) 10" Red Pine now 12" N48E 73.20';
 (1979) 6" Red Pine now 10" S60E 57.40';
 (1979) 10" Red Oak now 13" S83E 51.94';
 8' signpost West 22.4' with 54-2, 54-9



Certified corner restoration certificate prepared: Yes _____ No _____

Filed in county records at _____ Date _____ County Document No. _____

Identified on aerial photo No. _____ Which is filed at _____

Index No. F-25
(Alphabetical - Numerical)

LAND CORNER RECORD
(RECTANGULAR SURVEYS)

T. 141 R. 28 5th Mer. N.F. Chippewa County Cass State Minnesota
N 1/16 Corner common to sections 12, 7-141-27, and _____

EXISTING SURVEYS

Original Government Survey

Year surveyed _____
Original monument _____
(Wood post, stone, pile of stones, pipe, etc.)

Bearing Trees

Species _____
Diameter _____
Bearing _____
Distance _____

Subsequent Corner Restoration

Year surveyed _____ By _____
Where filed or recorded _____
Monument _____
(Original, concrete post, iron rod, etc.)

Bearing Trees, Reference Objects

Species _____
Diameter _____
Bearing _____
Distance _____

Original Evidence Found

Year of search _____ By _____
Monument found _____

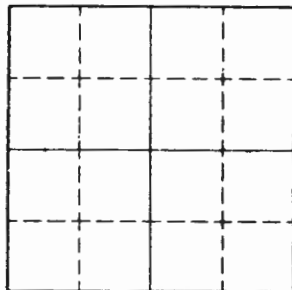
Original Bearing Trees Found

Species _____
Diameter _____
Bearing _____
Distance _____

Evidence of Subsequent Corner Restoration Found

Year of search _____ By _____

Bearing Trees, Reference Objects



Sketch

Corner F.S. Land

Relation of Evidence to Record Features Along Section Lines

F-25
2 of 2

Section line to sections _____
 Object _____
 Record distance _____
 Measured distance _____

Other Evidence

Describe evidence of use and occupation such as roads, fences, clearings, timber cutting lines, plantations, etc.. Cite source of testimony if any. _____

At time of search:

1. Did you have the record description?

Yes _____ No _____

2. How was search area located?

Pacing, chaining, photos, maps,
 etc. _____

3. Man hours spent in search _____

4. Do you think additional search might
 recover evidence? Yes _____ No _____

5. Signature _____

Perpetuation Record

Monument and accessories established. Include brief description of area.
 5/3/93 Landecker & Assoc. set 2" x 24" iron monument with
 brass cap and magnetic pellet at base in E of road. Ties:
 12" Norway Pine N54E 72.60' SCR partially overgrown; 10"
 Norway Pine S56E 64.99' SCR partially overgrown; 13" Red
 Oak S69W 49.06' SCR overgrown; 8' sign post West 24-3'
 with 54-2 and 54-9 signs.

Certified corner restoration certificate prepared: Yes _____ No _____

Filed in county records at _____ Date _____ County Document No. _____

Identified on aerial photo No. _____ Which is filed at _____

Index No. EG-9
(Alphabetical - Numerical)LAND CORNER RECORD
(RECTANGULAR SURVEYS)R9-7150-4 (Rev. 6/13/67)
GPO 802-127

T. 141 N R. 28 W 5th Mer. N.F. Chippewa County Cass State Mn.
ANGLE Point #1 OF Corner common to sections 8 and 9
allotment 1531 and Angle Point #2 of allotment 1690

EXISTING SURVEYS

Original Government Survey

Year surveyed _____
 Original monument _____
(Wood post, stone, pile of stones, pipe, etc.)

Bearing Trees

Species _____
 Diameter _____
 Bearing _____
 Distance _____

Subsequent Corner Restoration

Year surveyed 12-71 By W. O'Kerman
 Where filed or recorded Cass County
 Monument No New Mon. set as GLO
(Original, concrete post, wire, etc.)
monument is in good condition

Bearing Trees, Reference Objects

Species	<u>Oak</u>	<u>Birch</u>	<u>Birch</u>	<u>Steel Post</u>
Diameter	<u>5"</u>	<u>9"</u>	<u>7"</u>	<u>72"</u>
Bearing	<u>N55°E</u>	<u>S47°E</u>	<u>S5°W</u>	<u>SOUTH</u>
Distance	<u>33.20'</u>	<u>57.90'</u>	<u>56.50'</u>	<u>3.90'</u>
	<u>APSG BT</u>	<u>APSG BT</u>	<u>APSG BT</u>	<u>F.S. N. 1/2</u>

Original Evidence Found

Year of search _____ By _____
 Monument found _____

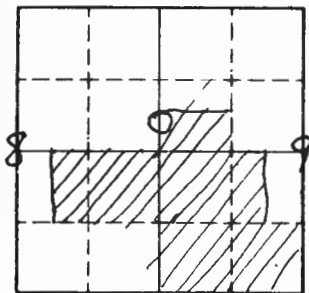
Original Bearing Trees Found

Species _____
 Diameter _____
 Bearing _____
 Distance _____

Evidence of Subsequent Corner Restoration Found

Year of search 1982 By W. Ousk
Monument + BT'S O.K.
Red lined South + East
Steel post w/signs EAST 3

Bearing Trees, Reference Objects



Sketch

○ Corner ▨ F.S. Land

Relation of Evidence to Record Features Along Section Lines

Section line to sections _____
 Object _____
 Record distance _____
 Measured distance _____

Other Evidence

Describe evidence of use and occupation such as roads, fences, clearings, timber cutting lines, plantations, etc.. Cite source of testimony if any. _____

At time of search:

1. Did you have the record description?

Yes _____ No _____

2. How was search area located?

Pacing, chaining, photos, maps,
 etc. _____

3. Man hours spent in search _____

4. Do you think additional search might

recover evidence? Yes _____ No _____

5. Signature _____

Perpetuation Record

Monument and accessories established. Include brief description of area. _____

Certified corner restoration certificate prepared: Yes _____ No _____

Filed in county records at _____ Date _____ County Document No. _____

Identified on aerial photo No. _____ Which is filed at _____

Index No. FG-10
(Alphabetical - Numerical)

LAND CORNER RECORD
(RECTANGULAR SURVEYS)

RP-7150-4 (Rev. 6/13/67)
 GPO 802-127

T. 141 R. 28 5th Mer. N.F. Chippewa County Oss State Ill.
AP Corner common to sections _____ and _____

EXISTING SURVEYS

Original Government Survey

Year surveyed _____
 Original monument _____
(Wood post, stone, pile of stones, pipe, etc.)

Bearing Trees

Species _____
 Diameter _____
 Bearing _____
 Distance _____

Subsequent Corner Restoration

Year surveyed 1918 By GLO
 Where filed or recorded _____
 Monument _____
(Original, concrete post, iron rod, etc.)

Bearing Trees, Reference Objects

Species _____
 Diameter _____
 Bearing _____
 Distance _____

Original Evidence Found

Year of search _____ By _____
 Monument found _____

Original Bearing Trees Found

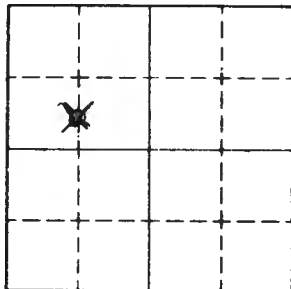
Species _____
 Diameter _____
 Bearing _____
 Distance _____

Evidence of Subsequent Corner Restoration Found

Year of search 1982 By W. Ausk
Monument + BT'S O.K.
Red lined West + South
2 steel posts w/ signs 3' W
3' South

Bearing Trees, Reference Objects

Species _____
 Diameter _____
 Bearing _____
 Distance _____



Sketch

○ Corner F.S. Land

Relation of Evidence to Record Features Along Section Lines

Section line to sections _____
 Object _____
 Record distance _____
 Measured distance _____

Other Evidence

Describe evidence of use and occupation such as roads, fences, clearings, timber cutting lines, plantations, etc.. Cite source of testimony if any. _____

At time of search:

1. Did you have the record description?

Yes _____ No _____

2. How was search area located?

Pacing, chaining, photos, maps,
 etc. _____

3. Man hours spent in search _____

4. Do you think additional search might

recover evidence? Yes _____ No _____

5. Signature _____

Perpetuation Record

Monument and accessories established. Include brief description of area. _____

O'Kerman 12-9-71 - 640 mm is O.K.
Oak - 6" West 26.70
Oak - 7" S42°W 13.0'
Birch - 11" S43°E 4.3
Steel post w/signs 55.6' taken out

Certified corner restoration certificate prepared: Yes _____ No _____

Filed in county records at _____ Date _____ County Document No. _____

Identified on aerial photo No. _____ Which is filed at _____

Index No. G-1
141N (Alphabetical - 29W)
141N R28W

141-21 Bk 7
Pg 50

LAND CORNER RECORD
(RECTANGULAR SURVEYS)

RD-7 150-4 (Rev. 6/13/67)
GPO 502-127

Corner common to sections 5 Mer. N.F. Chippewa County Cass State Mn
7 12
and

T141 R28 T141 R29

EXISTING SURVEYS

Original Government Survey

Year surveyed _____

Original monument _____
(Wood post, stone, pile of stones, pipe, etc.)

Bearing Trees

Species _____

Diameter _____

Bearing _____

Distance _____

Original Evidence Found

Year of search _____ By _____

Monument found _____

Original Bearing Trees Found

Species _____

Diameter _____

Bearing _____

Distance _____

Subsequent Corner Restoration

Year surveyed 1918 By GLO

Where filed or recorded GLO field Notes T141 R29 p.243

Monument GLO Brass Cap Monument MKD 4
(Original, concrete post, iron rod, etc.)

S12 S7

1918

Evidence of Subsequent Corner Restoration Found

Year of search 3-12-80 By B. Olson

Fd. Bt's Set by J.H.E. 1-17-72

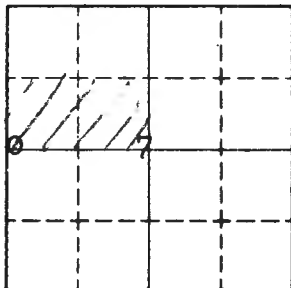
<u>R. Oak</u>	<u>Birch</u>	<u>Birch</u>
<u>10"</u>	<u>12"</u>	<u>12"</u>
<u>N81°E</u>	<u>S6°W</u>	<u>S72°W</u>
<u>10.5'</u>	<u>14.7'</u>	<u>18.4'</u>

Bearing Trees, Reference Objects

Species	<u>W. Oak</u>	<u>N. Pine</u>
Diameter	<u>10"</u>	<u>24"</u>
Bearing	<u>N8°15'E</u>	<u>S43°30'W</u>
Distance	<u>394 lks.</u>	<u>498 lks.</u>
	<u>mkd. 1/8" BT.</u>	<u>1/4" BT.</u>

Bearing Trees, Reference Objects

Species	_____	_____
Diameter	_____	_____
Bearing	_____	_____
Distance	_____	_____



Sketch

○ Corner ▨ F.S. Land

Section line to sections _____
 Object _____
 Record distance _____
 Measured distance _____

Other Evidence

Describe evidence of use and occupation such as roads, fences, clearings, timber cutting lines, plantations, etc.. Cite source of testimony if any. _____

At time of search:

1. Did you have the record description?

Yes _____ No _____

2. How was search area located?

Pacing, chaining, photos, maps,
 etc. _____

3. Man hours spent in search _____

4. Do you think additional search might
 recover evidence? Yes _____ No _____

5. Signature _____

Perpetuation Record

Monument and accessories established. Include brief description of area. _____

FS. Sign Posts 2.9'N & 6.1'E. of corner

Certified corner restoration certificate prepared: Yes _____ No _____

Filed in county records at _____ Date _____ County Document No. _____

Identified on aerial photo No. _____ Which is filed at _____

Index No. G-3
(Alphabetical - Numerical)LAND CORNER RECORD
(RECTANGULAR SURVEYS)R9-7150-4 (Rev. 6/13/67)
GPO 802-127T. 141N R. 28W 5 Mer. N.F. Chippewa County Cass State MN
Witness for CK Corner common to sections 7 and _____

EXISTING SURVEYS

Original Government Survey

Year surveyed _____
Original monument _____
(Wood post, stone, pile of stones, pipe, etc.)

Bearing Trees

Species _____
Diameter _____
Bearing _____
Distance _____

Subsequent Corner Restoration

Year surveyed 1971 By Okerman
Where filed or recorded Affidavit on file
Monument No new monument. GLO monument is in
(Original, concrete post, iron rod, etc.)
good condition.

Bearing Trees, Reference Objects

Species	Birch	Birch	Oak
Diameter	9"	9"	6"
Bearing	S43°W	N39°W	S6°W
Distance	11.20'	1.55'	33.00'

Original Evidence Found

Year of search _____ By _____
Monument found _____

Original Bearing Trees Found

Species _____
Diameter _____
Bearing _____
Distance _____

Evidence of Subsequent Corner Restoration Found

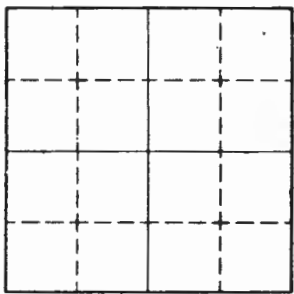
Year of search 3-11-80 By B. Olson
Fd. 1971 Okerman Bt's.

Birch	Birch	(Oak down)
10"	10"	GLO mon. is in
S43°W	N39°W	Good Condition
11.20'	1.55'	up 0.5'

Bearing Trees, Reference Objects

Species	Birch	Birch	Oak
Diameter	9"	9"	6"
Bearing	S43°W	N39°W	S6°W
Distance	11.20'	1.55'	33.00'

Relation of Evidence to Record Features Along Section Lines



Sketch

O Corner ▨ F.S. Land

Section line to sections _____

Object _____

Record distance _____

Measured distance _____

Other Evidence

Describe evidence of use and occupation such as roads, fences, clearings, timber cutting lines, plantations, etc.. Cite source of testimony if any. _____

At time of search:

1. Did you have the record description?
Yes _____ No _____

2. How was search area located?
Pacing, chaining, photos, maps,
etc. _____

3. Man hours spent in search _____

4. Do you think additional search might
recover evidence? Yes _____ No _____

5. Signature _____

Perpetuation Record 3-11-80 B. Olson

Monument and accessories established. Include brief description of area.
FS 54-2 Sign Post 5.2' West of corner

Birch
7"
N14°W
16.49'

Certified corner restoration certificate prepared: Yes _____ No _____

Filed in county records at _____ Date _____ County Document No. _____

Identified on aerial photo No. _____ Which is filed at _____

T. 141 R. 28W S. 5 Mer. N.F. Chippewa County Itasca State MN
Center Quarter Corner common to sections 8 and _____

EXISTING SURVEYS

Original Government Survey

Year surveyed _____
Original monument _____
(Wood post, stone, pile of stones, pipe, etc.)

Bearing Trees

Species _____
Diameter _____
Bearing _____
Distance _____

Subsequent Corner Restoration

Year surveyed 4/71 By W. Okerman
Where filed or recorded Cass County
Monument existing GLO monument
(Original, concrete post, iron rod, etc.)

Bearing Trees, Reference Objects

Species	Oak	Oak	R. Pine	Steel post
Diameter	13"	8"	17"	72"
Bearing	N54°W	S33°W	S29°E	South
Distance	46.10'	44.40'	84.80'	1.90'
	C74S8Bt.	38Bt.	S8Bt.	FS Signs

Original Evidence Found

Year of search _____ By _____
Monument found _____

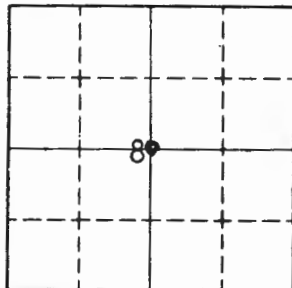
Original Bearing Trees Found

Species _____
Diameter _____
Bearing _____
Distance _____

Evidence of Subsequent Corner Restoration Found

Year of search 1/80 By B. Olson, L. Witthoef
Fd. all 3 Bt's in good condition. Took no
additional Bt's Steel post also in place 1.9'
South of monument.

Bearing Trees, Reference Objects



Sketch

○ Corner ▨ F.S. Land

Relation of Evidence to Record Features Along Section Lines

9-7

Section line to sections _____
 Object _____
 Record distance _____
 Measured distance _____

Other Evidence

Describe evidence of use and occupation such as roads, fences, clearings, timber cutting lines, plantations, etc.. Cite source of testimony if any. _____

Corner is about 5' or 10' south of a fence cor. from which fence runs north and east. B. Olson

At time of search:

1. Did you have the record description?

Yes _____ No _____

2. How was search area located?

Pacing, chaining, photos, maps, etc. _____

3. Man hours spent in search _____

4. Do you think additional search might recover evidence? Yes _____ No _____

5. Signature _____

Perpetuation Record

Monument and accessories established. Include brief description of area. _____

Certified corner restoration certificate prepared: Yes _____ No _____

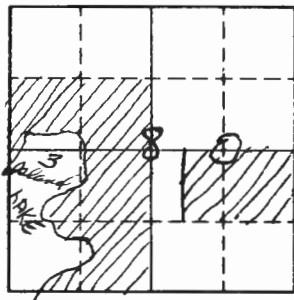
Filed in county records at _____ Date _____ County Document No. _____

Identified on aerial photo No. _____ Which is filed at _____

Index No. G-8
(Alphabetical - Numerical)LAND CORNER RECORD
(RECTANGULAR SURVEYS)R9-7150-4 (Rev. 6/13/67)
GPO 802-127T. 141 N R. 2 BW 5 Mer. N.F. Chippewa County Cass State Mn.
Center East 1/16 Corner common to sections 8 and _____

EXISTING SURVEYS

Original Government Survey	Original Evidence Found
Year surveyed _____	Year of search _____ By _____
Original monument _____ <small>(Wood post, stone, pile of stones, pipe, etc.)</small>	Monument found _____
Bearing Trees	Original Bearing Trees Found
Species _____	Species _____
Diameter _____	Diameter _____
Bearing _____	Bearing _____
Distance _____	Distance _____
Subsequent Corner Restoration	Evidence of Subsequent Corner Restoration Found
Year surveyed <u>2/72</u> By <u>W. Ockerman</u>	Year of search <u>1982</u> By <u>W. Ausk</u>
Where filed or recorded <u>Cass County</u>	<u>Monument + BT's O.K.</u>
Monument <u>No new mon. set as per O</u> <small>(Original, concrete post, iron rod, etc.)</small>	<u>Red lined East</u>
<u>Monument is in good condition</u>	<u>1 steel post w/signs E-3'</u>
Bearing Trees, Reference Objects	Bearing Trees, Reference Objects
Species <u>DEAD Birch Birch Birch Steel Post</u>	<u>R. Oak</u>
Diameter <u>6" 6" 8" 72"</u>	<u>14"</u>
Bearing <u>S40°E S23°W N10°W East</u>	<u>N16°W</u>
Distance <u>3.65' 8.10' 22.40' 2.80'</u>	<u>25.85'</u>
<u>C.E. 1/16 S8BT C.E. 1/16 S8BT C.E. 1/16 S8BT F.S. Signs</u>	



Sketch

○ Corner ▨ F.S. Land

Relation of Evidence to Record Features Along Section Lines

Section line to sections _____
 Object _____
 Record distance _____
 Measured distance _____

Other Evidence

Describe evidence of use and occupation such as roads, fences, clearings, timber cutting lines, plantations, etc.. Cite source of testimony if any. _____

At time of search:

1. Did you have the record description?

Yes _____ No _____

2. How was search area located?

Pacing, chaining, photos, maps,
 etc. _____

3. Man hours spent in search _____

4. Do you think additional search might

recover evidence? Yes _____ No _____

5. Signature _____

Perpetuation Record

Monument and accessories established. Include brief description of area. _____

Certified corner restoration certificate prepared: Yes _____ No _____

Filed in county records of _____ Date _____ County Document No. _____

Identified on aerial photo No. _____ Which is filed of _____

Index No. G-9
(Alphabetical - Numerical)LAND CORNER RECORD
(RECTANGULAR SURVEYS)

R9-7150-4 (Rev. 6/13/67)

GPO 502-127

T. 141 N R. 28 W
quarterMer. N.F. 5 Chippewa County Cass State Mn.
Corner common to sections 8 9 and _____

EXISTING SURVEYS

Original Government Survey

Year surveyed _____
Original monument _____
(Wood post, stone, pile of stones, pipe, etc.)

Bearing Trees

Species _____
Diameter _____
Bearing _____
Distance _____

Subsequent Corner Restoration

Year surveyed 7-72 By W. Okerman
Where filed or recorded Cass County
Monument No new monument set as GLO
(Original, concrete post, iron rod, etc.)
monument is in good condition

Bearing Trees, Reference Objects

Species R. Oak W. Oak R. Oak Steel Post
Diameter 14" 6" 6" 72"
Bearing N50°E N78°W S18°W
Distance 64.00' 73.20' 63.10'
S9BT S8BT S8BT F.S. Signs

Original Evidence Found

Year of search _____ By _____
Monument found _____

Original Bearing Trees Found

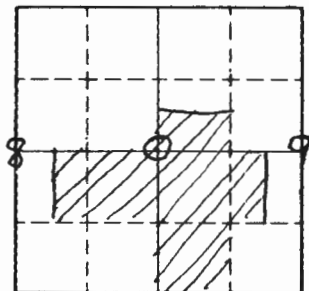
Species _____
Diameter _____
Bearing _____
Distance _____

Evidence of Subsequent Corner Restoration Found

Year of search 1982 By W. Auck
monument + BTS O.K.
Red lined West and North
2 steel post north signs W + N.

Bearing Trees, Reference Objects

Species _____
Diameter _____
Bearing _____
Distance _____



Sketch

○ Corner ▨ F.S. Land

Relation of Evidence to Record Features Along Section Lines

Section line to sections	_____	_____	_____	_____
Object	_____	_____	_____	_____
Record distance	_____	_____	_____	_____
Measured distance	_____	_____	_____	_____

Other Evidence

Describe evidence of use and occupation such as roads, fences, clearings, timber cutting lines, plantations, etc.. Cite source of testimony if any. _____

At time of search:

1. Did you have the record description?

Yes _____ No _____

2. How was search area located?

Pacing, chaining, photos, maps, etc. _____

3. Man hours spent in search _____

4. Do you think additional search might

recover evidence? Yes _____ No _____

5. Signature _____

Perpetuation Record

Monument and accessories established. Include brief description of area. _____

Certified corner restoration certificate prepared: Yes _____ No _____

Filed in county records at _____ Date _____ County Document No. _____

Identified on aerial photo No. _____ Which is filed at _____

Index No. G-10
(Alphabetical - Numerical)

LAND CORNER RECORD
(RECTANGULAR SURVEYS)

RP-7150-4 (Rev. 6/13/67)
 GPO 802-127

T. 141N R. 28W 5 Mer. N.F. Chippewa County Cass State Mn.
Center West 1/4 Corner common to sections 9 and _____

EXISTING SURVEYS

Original Government Survey

Year surveyed _____
 Original monument _____
(Wood post, stone, pile of stones, pipe, etc.)

Bearing Trees

Species _____
 Diameter _____
 Bearing _____
 Distance _____

Original Evidence Found

Year of search _____ By _____
 Monument found _____

Original Bearing Trees Found

Species _____
 Diameter _____
 Bearing _____
 Distance _____

Subsequent Corner Restoration

Year surveyed 12-72 By W. Gorman
 Where filed or recorded Cass County
 Monument No new monument set a GLO
(Original, concrete post, iron rod, etc.)
monument is in good condition

Evidence of Subsequent Corner Restoration Found

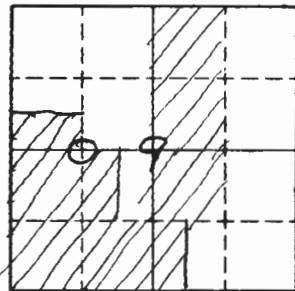
Year of search 1982 By W. Gust
Monument + BTS O.K.
Red lined north
Steel post w/signs 3 North

Bearing Trees, Reference Objects

Species	<u>Oak</u>	<u>T. Pine</u>	<u>Birch</u>
Diameter	<u>5"</u>	<u>5"</u>	<u>7"</u>
Bearing	<u>S28°W</u>	<u>N81°W</u>	<u>N46°E</u>
Distance	<u>33.10'</u>	<u>23.00'</u>	<u>15.40'</u>
	<u>S 9 BT</u>	<u>S 9 BT</u>	<u>S 9 BT</u>

Bearing Trees, Reference Objects

Species	_____	_____	_____
Diameter	_____	_____	_____
Bearing	_____	_____	_____
Distance	_____	_____	_____
	_____	_____	_____



Sketch

○ Corner ▨ F.S. Land

Relation of Evidence to Record Features Along Section Lines

Section line to sections _____
 Object _____
 Record distance _____
 Measured distance _____

Other Evidence

Describe evidence of use and occupation such as roads, fences, clearings, timber cutting lines, plantations, etc.. Cite source of testimony if any. *Corner is in good*

signs need replacing. Cor is in old fence corner L.W-28-17-76 BT'S are O.K

At time of search:

1. Did you have the record description?

Yes _____ No _____

2. How was search area located?

Pacing, chaining, photos, maps, etc. _____

3. Man hours spent in search _____

4. Do you think additional search might recover evidence? Yes _____ No _____

5. Signature _____

Perpetuation Record

Monument and accessories established. Include brief description of area. _____

Certified corner restoration certificate prepared: Yes _____ No _____

Filed in county records at _____ Date _____ County Document No. _____

Identified on aerial photo No. _____ Which is filed at _____

Index No. G-17
(Alphabetical - Numerical)

LAND CORNER RECORD
(RECTANGULAR SURVEYS)

R9-7150-4 (Rev. 6/13/67)
 GPO 802-127

T. 141 R. 28 5th Mer. N.F. Chippewa County Cass State Minnesota
Quarter Corner common to sections 10, 11 and _____

EXISTING SURVEYS

Original Government Survey

Year surveyed 1874 P.H. Conger
 Original monument post
(Wood post, stone, pile of stones, pipe, etc.)

Bearing Trees

Species	<u>Poplar</u>	<u>Poplar</u>	_____
Diameter	<u>8"</u>	<u>9"</u>	_____
Bearing	<u>N4E</u>	<u>N48W</u>	_____
Distance	<u>59 lks</u>	<u>43 lks</u>	_____

Original Evidence Found

Year of search _____ By _____
 Monument found _____

Original Bearing Trees Found

Species	_____	_____	_____
Diameter	_____	_____	_____
Bearing	_____	_____	_____
Distance	_____	_____	_____

Subsequent Corner Restoration

Year surveyed 1917 By E.B. Horst
 Where filed or recorded Co. Book "B" p. 601-603
 Monument set corner proportionally
(Original, concrete post, iron rod, etc.)

1971 Curt Krause - USFS. No monument or b.t.'s found.

Bearing Trees, Reference Objects

Species	_____	_____	_____
Diameter	_____	_____	_____
Bearing	_____	_____	_____
Distance	_____	_____	_____

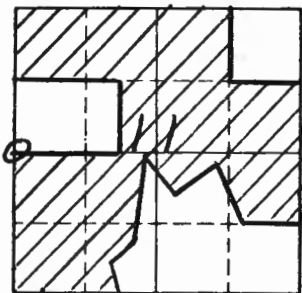
Evidence of Subsequent Corner Restoration Found

Year of search 1918 By GLO
 Filed at: Secretary of State 1/4
Proportional position set 1x36" I.P. 310/511
with brass cap 1918

Bearing Trees, Reference Objects

<u>W. Oak</u>	<u>W. Oak</u>	_____
<u>6"</u>	<u>6"</u>	_____
<u>N62-45E</u>	<u>57 3/4 W</u>	_____
<u>81 lks</u>	<u>120 lks</u>	_____

Relation of Evidence to Record Features Along Section Lines



Sketch

○ Corner ▨ F.S. Land

Section line to sections	_____	_____	_____	_____
Object	_____	_____	_____	_____
Record distance	_____	_____	_____	_____
Measured distance	_____	_____	_____	_____

Other Evidence

Describe evidence of use and occupation such as roads, fences, clearings, timber cutting lines, plantations, etc.. Cite source of testimony if any. _____

7/1/91 Lyn Decker & Assoc crew search for corner while traversing
Find nothing

At time of search:

1. Did you have the record description?

Yes _____ No _____

2. How was search area located?

Pacing, chaining, photos, maps, etc. _____

3. Man hours spent in search _____

4. Do you think additional search might recover evidence? Yes _____ No _____

5. Signature _____

Perpetuation Record

Monument and accessories established. Include brief description of area. 1991 on 10/17
Landecker & Assoc. set a 2" x 24" I.P. with brass cap and plastic base with magnet down 10". Position falls in E'ly ditch bottom 25 ± E'ly of E Co. Rd. # 126 with field East. ↓
Ties: 9" Burr Oak N 19 W 194.48' SCR 1/4 S 10 BT; 7" Burr Oak S 76 W 74.06' SCR 1/4 S 10 BT; 7" Burr Oak S 19 W 183.88' SCR 1/4 S 10 BT; 8' sign post East 12.15' with 54-2 and 54-9

Certified corner restoration certificate prepared: Yes No _____

Filed in county records at Cass County Date 1-13-92 County Document No. 3341679

Identified on aerial photo No. _____ Which is filed at _____

Index No. G-18
(Alphabetical - Numbered)

LAND CORNER RECORD
(RECTANGULAR SURVEYS)

R9-7 150-4 (Rev. 6/13/67)
GPO 802-127

T. 141 R. 28 5th Mer. N.F. Chippewa County Cass State Minnesota
Center west one sixteenth Corner common to sections 11 and _____

EXISTING SURVEYS

Original Government Survey

Year surveyed 1918 GLO
Original monument 1" x 3' I.P. with brass cap
(Wood post, stone, pile of stones, pipe, etc.)

Bearing Trees

Species W. Oak R. Oak
Diameter 10" 12"
Bearing N60 1/2 E S69 3/4 W
Distance 54 IKS 244 IKS

Subsequent Corner Restoration

Year surveyed 1972 By USFS - James Ekstrom
Where filed or recorded Book 4, Page 11
Monument No Evidence.
(Original, concrete post, iron rod, etc.)

Bearing Trees, Reference Objects

Species _____
Diameter _____
Bearing _____
Distance _____

Original Evidence Found

Year of search _____ By _____
Monument found _____

Original Bearing Trees Found

Species _____
Diameter _____
Bearing _____
Distance _____

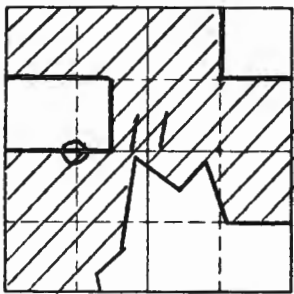
Evidence of Subsequent Corner Restoration Found

Year of search _____ By _____

Bearing Trees, Reference Objects

Species _____
Diameter _____
Bearing _____
Distance _____

Relation of Evidence to Record Features Along Section Lines



Sketch

○ Corner ▨ F.S. Land

Section line to sections _____

Object _____

Record distance _____

Measured distance _____

Other Evidence

Describe evidence of use and occupation such as roads, fences, clearings, timber cutting lines, plantations, etc.. Cite source of testimony if any.

At time of search:


1. Did you have the record description?
 Yes _____ No _____

8/12/91 Landecker Assoc. Find Brass cap monument + bent, down
 12" find position for base of monument.

2. How was search area located?
 Pacing, chaining, photos, maps,
 etc. _____

Perpetuation Record

Monument and accessories established. Include brief description of area. 1991 on 10/17
 Landecker & Assoc. set 2" x 48" I.P. with brass cap for corner
 position up 10" at S 1/4 end of field at edge of woods. Ties:
 29" Burr Oak N32W 84.50' SCR CW 1/16 S 11 BT;
 15" Burr Oak S62W 70.10' SCR CW 1/16 S 11 BT;
 7" Burr Oak S21E 40.57' SCR CW 1/16 S 11 BT;
 8' sign post East 3.90' with 54-2, 54-9 signs.



3. Mon hours spent in search _____

4. Do you think additional search might
 recover evidence? Yes _____ No _____

Certified corner restoration certificate prepared: Yes _____ No _____

Filed in county records of _____ Date _____ County Document No. _____

5. Signature _____

Identified on aerial photo No. _____ Which is filed at _____

Index No. G 18-19
(Alphabetical - Numerical)

LAND CORNER RECORD
(RECTANGULAR SURVEYS)

R9-7 150-4 (Rev. 6/15/67)
GPO 802-127

T. 141 R. 28 5th Mer. N.F. Chippewa County Cass State Minnesota
C-5-W 1/64 Corner common to sections 11 and _____

EXISTING SURVEYS

Original Government Survey

Year surveyed 1918

Original monument 1 x 3 1/2" I.P. with brass cap
(Wood post, stone, pile of stones, pipe, etc.)

Bearing Trees

Species _____

Diameter _____

Bearing _____

Distance _____

Original Evidence Found

Year of search _____ By _____

Monument found _____

Original Bearing Trees Found

Species _____

Diameter _____

Bearing _____

Distance _____

Subsequent Corner Restoration

Year surveyed 1972 By James Ekstrom

Where filed or recorded _____

Monument Iron post 3' long 1" diam. with brass cap in good condition. Set steel sign post North 5.1' with 54-2 + 54-9 signs.

Evidence of Subsequent Corner Restoration Found

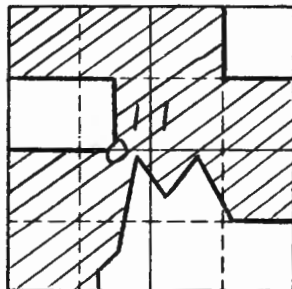
Year of search _____ By _____

1973 Okerman - certificate

Bearing Trees, Reference Objects

Species	<u>R. Oak</u>	<u>R. Oak</u>	<u>R. Oak</u>
Diameter	<u>10"</u>	<u>10"</u>	<u>9"</u>
Bearing	<u>N32E</u>	<u>S55E</u>	<u>S32W</u>
Distance	<u>23.8'</u>	<u>19.8'</u>	<u>12.5'</u>

Bearing Trees, Reference Objects



Sketch

○ Corner ▨ F.S. Land

At time of search:

1. Did you have the record description?

Yes _____ No _____

2. How was search area located?

Pacing, chaining, photos, maps,
etc. _____

3. Man hours spent in search _____

4. Do you think additional search might
recover evidence? Yes _____ No _____

5. Signature _____

Section line to sections _____
Object _____
Record distance _____
Measured distance _____

Other Evidence

Describe evidence of use and occupation such as roads, fences, clearings, timber cutting lines, plantations, etc.. Cite source of testimony if any. _____

Perpetuation Record

Monument and accessories established. Include brief description of area. 1991
Landecker & Associates, Inc. tie out corner 1" i.p. with brass cap
up 13" located 35' ± westerly of trail.

(1973) 10" Red Oak now 13" N 32 E 23.80' blaze overgrown;

(1973) 10" Red Oak now 12" S 55 E 19.80' blaze overgrown;

(1973) 9" Red Oak now 12" S 32 W 12.50' blaze overgrown;

6' sign post North 5.10 with 54-2, 54-4

8' sign post W'ly 2.5 with 54-2, 54-9

Certified corner restoration certificate prepared: Yes _____ No _____

Filed in county records at _____ Date _____ County Document No. _____

Identified on aerial photo No. _____ Which is filed at _____

Index No. G-19
(Alphabetical - Numerical)

LAND CORNER RECORD
(RECTANGULAR SURVEYS)

R9-7150-4 (Rev. 6/13/67)
GPO 802-127

T. 141 R. 28 5th Mer. N.F. Chippewa County Cass State Minnesota
Quarter (Center) Corner common to sections 11 and _____

EXISTING SURVEYS

Original Government Survey

Year surveyed 1918 GLO
Original monument 1" x 3/8" I.P. with brass cap
(Wood post, stone, pile of stones, pipe, etc.)

Bearing Trees

Species W. Pine W. Oak
Diameter 6" 7"
Bearing N47 1/4 E S52 3/4 E
Distance 89.76' 108.24'

Subsequent Corner Restoration

Year surveyed _____ By _____
Where filed or recorded _____
Monument _____
(Original, concrete post, iron rod, etc.)

Bearing Trees, Reference Objects

Species _____
Diameter _____
Bearing _____
Distance _____

Original Evidence Found

Year of search _____ By _____
Monument found _____

Original Bearing Trees Found

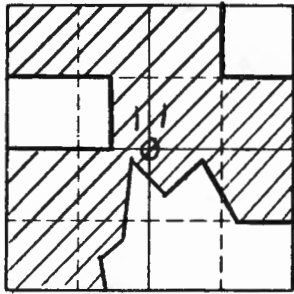
Species _____
Diameter _____
Bearing _____
Distance _____

Evidence of Subsequent Corner Restoration Found

Year of search _____ By _____

Bearing Trees, Reference Objects

Relation of Evidence to Record Features Along Section Lines



Sketch

○ Corner ▨ F.S. Land

Section line to sections _____

Object _____

Record distance _____

Measured distance _____

Other Evidence

Describe evidence of use and occupation such as roads, fences, clearings, timber cutting lines, plantations, etc.. Cite source of testimony if any. _____

At time of search:

1. Did you have the record description?
Yes _____ No _____

2. How was search area located?

Pacing, chaining, photos, maps, etc. _____

3. Man hours spent in search _____

4. Do you think additional search might recover evidence? Yes _____ No _____

5. Signature _____

Perpetuation Record

Monument and accessories established. Include brief description of area. 1991 on 11/30
 Landecker & Assoc. tie out corner, 1" I.P. with brass cap up
 6" in swamp. Set 8' sign post along side to stabilize
 and wire up. Ties: 9" Red Oak N88E 108.00' SCR C 1/4 S 11
 BT; 8" Burr Oak S44E 89.43' SCR C 1/4 S 11 BT; 10" Red
 Oak S43W 202.99' SCR C 1/4 S 11 BT; 8' sign post
 S45W 3.0' with 54-9 sign.

Certified corner restoration certificate prepared: Yes _____ No _____

Filed in county records at _____ Date _____ County Document No. _____

Identified on aerial photo No. _____ Which is filed at _____

Index No. G-21
(Alphabetical - Numerical)

LAND CORNER RECORD
(RECTANGULAR SURVEYS)

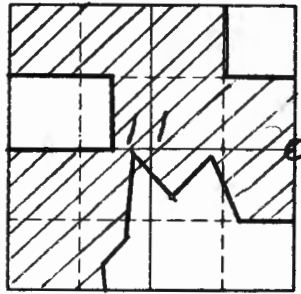
R9-7150-4 (Rev. 6/13/67)
 GPO 802-127

T. 141 R. 28 5th Mer. N.F. Chippewa County Cass State Minnesota
Quarter Corner common to sections 11 12 and _____

EXISTING SURVEYS

Original Government Survey	Original Evidence Found
Year surveyed <u>1874</u> P.H. <u>Conger</u>	Year of search _____ By _____
Original monument <u>post</u> <small>(Wood post, stone, pile of stones, pipe, etc.)</small>	Monument found _____
Bearing Trees	Original Bearing Trees Found
Species <u>W. Pine</u> <u>W. Pine</u>	Species _____
Diameter <u>30"</u> <u>24"</u>	Diameter _____
Bearing <u>N35W</u> <u>N24E</u>	Bearing _____
Distance <u>75 IKS</u> <u>47 IKS</u>	Distance _____
Subsequent Corner Restoration	Evidence of Subsequent Corner Restoration Found
Year surveyed <u>1918</u> By <u>GLO</u>	Year of search _____ By _____
Where filed or recorded <u>Secretary of State</u>	
Monument <u>proportional position - no orig. evidence</u>	<u>1981 Walt Curo - Certificate</u>
<u>Set 1x3/8" I.P. with brass cap 1/4</u>	<u>1973 USFS James Ekstrom - found I.P. in good</u>
<u>511 512</u>	<u>condition. Set steel sign post North 40'</u>
<u>1918</u>	<u>with 54-2 & 54-4 signs.</u>
Bearing Trees, Reference Objects	Bearing Trees, Reference Objects
Species <u>R. Oak</u> <u>Bl. Oak</u>	<u>W. Oak</u> <u>W. Oak</u> <u>W. Oak</u>
Diameter <u>14"</u> <u>20"</u>	<u>5"</u> <u>5"</u> <u>6"</u>
Bearing <u>N53 1/2 E</u> <u>N12W</u>	<u>N40 E</u> <u>N15 W</u> <u>S65 W</u>
Distance <u>459 IKS</u> <u>399 IKS</u>	<u>20.1'</u> <u>34.5'</u> <u>33.3'</u>
	<u>1973 ties</u>

Relation of Evidence to Record Features Along Section Lines



Sketch

○ Corner ▨ F.S. Land

Section line to sections	_____	_____	_____	_____
Object	_____	_____	_____	_____
Record distance	_____	_____	_____	_____
Measured distance	_____	_____	_____	_____

Other Evidence

Describe evidence of use and occupation such as roads, fences, clearings, timber cutting lines, plantations, etc.. Cite source of testimony if any. _____

At time of search:

1. Did you have the record description?

Yes _____ No _____

2. How was search area located?

Pacing, chaining, photos, maps, etc. _____

3. Man hours spent in search _____

4. Do you think additional search might recover evidence? Yes _____ No _____

5. Signature _____

Perpetuation Record

Monument and accessories established. Include brief description of area. 1991 on 1928
 Landecker & Assoc. find 1" I.P. with brass cap up 12" located 13'± E'ly
 and 16'± N'ly of North Country Trail. Ties: 5" W. Oak now 6"
 Burr Oak N 40 E 20.10'; 5" W. Oak now 6" Burr Oak N 15 W 34.50';
 6" W. Oak now 7" Burr Oak S 65 W 33.30'; 1918 GLO Red Oak
 N 53 1/2 E 459 lks (302.94) hollowed out & dying or dead at
 bearing and distance. Remove old 6' sign post.
 8' sign post North 3.3' with 54-2 and 54-9 signs.
 8' sign post East 2.2' with 54-2 and 54-9 signs.

Certified corner restoration certificate prepared: Yes No _____

Filed in county records of Cass Co. Date 1-13-92 County Document No. 334680

Identified on aerial photo No. _____ Which is filed at _____

Index No. G-22
(Alphabetical - Numerical)

LAND CORNER RECORD
(RECTANGULAR SURVEYS)

RP-7150-4 (Rev. 6/13/67)
 GPO 802-127

T. 141 R. 28 5th Mer. N.F. Chippewa County Cass State Minnesota
CW 1/4 Corner common to sections 12 and _____

EXISTING SURVEYS

Original Government Survey

Year surveyed _____
 Original monument _____
(Wood post, stone, pile of stones, pipe, etc.)

Bearing Trees

Species _____
 Diameter _____
 Bearing _____
 Distance _____

Subsequent Corner Restoration

Year surveyed 1981 By Walt Curo
 Where filed or recorded _____
 Monument 1 1/4" x 36" iron pipe on line and at
(Original, concrete post, iron rod, etc.)
halfway point between W 1/4 and C 1/4

Bearing Trees, Reference Objects

Species	<u>W. Oak</u>	<u>Red Oak</u>	<u>Red Oak</u>
Diameter	<u>7"</u>	<u>7"</u>	<u>8"</u>
Bearing	<u>N20E</u>	<u>S75E</u>	<u>S25E</u>
Distance	<u>24.26'</u>	<u>22.63'</u>	<u>24.66'</u>

Original Evidence Found

Year of search _____ By _____
 Monument found _____

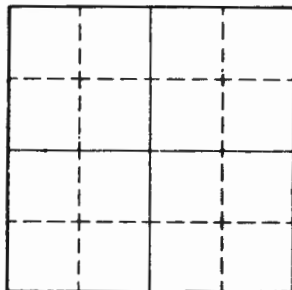
Original Bearing Trees Found

Species _____
 Diameter _____
 Bearing _____
 Distance _____

Evidence of Subsequent Corner Restoration Found

Year of search _____ By _____
1981 Walt Curo - Certificate

Bearing Trees, Reference Objects



Sketch

○ Corner F.S. Land

Relation of Evidence to Record Features Along Section Lines

G-22

Section line to sections _____

Object _____

Record distance _____

Measured distance _____

Other Evidence

Describe evidence of use and occupation such as roads, fences, clearings, timber cutting lines, plantations, etc.. Cite source of testimony if any. _____

At time of search:

1. Did you have the record description?

Yes _____ No _____

2. How was search area located?

Pacing, chaining, photos, maps, etc. _____

3. Man hours spent in search _____

4. Do you think additional search might recover evidence? Yes _____ No _____

5. Signature _____

Perpetuation Record

Monument and accessories established. Include brief description of area. _____

2/12/93 Landecker & Assoc. set 2" x 48" iron monument with brass cap up 13". Monument is located 30' ± E'ly of small swamp and 275' ± N'ly of North Country Trail. Ties: 8" Burr Oak N 24 E 21.73' SCR CW 1/16 512 BT (Curo BT); 7" Burr Oak N 37 W 44.50' SCR CW 1/16 512 BT; 6" Burr Oak S 56 E 47.51' SCR CW 1/16 512 BT; 8" Red Oak S 68 E 23.76' (Curo BT); Curo 1 1/4" iron monument S 10 E 2.90'; 9" Red Oak S 28 E 27.3' (Curo BT); 8" signpost South 3.82' and West 3.70'.

Certified corner restoration certificate prepared: Yes _____ No _____

Filed in county records of _____ Date _____ County Document No. _____

Identified on aerial photo No. _____ Which is filed at _____

Index No. G-23
(Alphabetical - Numerical)

LAND CORNER RECORD
(RECTANGULAR SURVEYS)

1 of 2
RD-7150-4 (Rev. 6/13/67)
GPO 802-127

T. 141 R. 28 5th Mer. N.F. Chippewa County Cass State Minnesota
Corner common to sections 12 and _____

EXISTING SURVEYS

Original Government Survey

Year surveyed 1918 C/4 512
Original monument 1x3/8" I.P. with brass cap 1918
(Wood post, stone, pile of stones, pipe, etc.)

Bearing Trees

Species Birch N. Pine
Diameter 6" 4"
Bearing N45 1/4 E N47 3/4 W
Distance 173 IKS 120 IKS

Original Evidence Found

Year of search _____ By _____
Monument found _____

Original Bearing Trees Found

Species _____
Diameter _____
Bearing _____
Distance _____

Subsequent Corner Restoration

Year surveyed 1938 By CCC
Where filed or recorded _____
Monument 1" I.M. and cap 6" above ground in
good condition
(Original, concrete post, iron rod, etc.)

Bearing Trees, Reference Objects

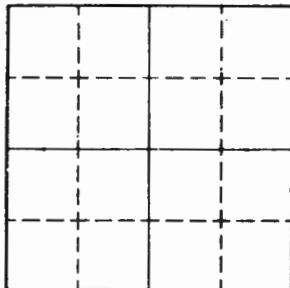
Species B. Pine
Diameter 12"
Bearing N49 W
Distance 19 IKS

Evidence of Subsequent Corner Restoration Found

Year of search _____ By _____
1973 Bill Okerman - certificate

Bearing Trees, Reference Objects

Species _____
Diameter _____
Bearing _____
Distance _____



Sketch

○ Corner F.S. Land

Relation of Evidence to Record Features Along Section Lines

G-23
1 of 2

Section line to sections _____

Object _____

Record distance _____

Measured distance _____

Other Evidence

Describe evidence of use and occupation such as roads, fences, clearings, timber cutting lines, plantations, etc.. Cite source of testimony if any. 1973-USFS James Ekstrom.
Found I.P. in good condition, NW BT now 18" N. Pine.
Ties: 7" W. Oak S 84 W 34.3'; 7" W. Oak N 29 W 48.3';
22" N. Pine N 47 W 95.7'. Steel sign post 4.7' North
with 54-2 and 54-4 signs.

At time of search:

1. Did you have the record description?

Yes _____ No _____

2. How was search area located?

Pacing, chaining, photos, maps,
etc. _____

3. Man hours spent in search _____

4. Do you think additional search might
recover evidence? Yes _____ No _____

5. Signature _____

Perpetuation Record

Monument and accessories established. Include brief description of area. 1991 on 8/23
Landecker & Assoc. find 1" I.P. brass cap in good condition.
1973 Ties: 7" W. Oak (Burr) now 13" S 84 W 34.30' scribing
over grown; 7" W. Oak (Burr) now 11" N 29 W 48.3' scribing
over grown; 22" Norway Pine N 47 W 95.7' scr C/4 S 12 BT;
1918 GLO Pine BT (dead) 6' sign post North 4.7' replace
signs with 54-2. New 8' sign post South 3.07' with
54-2 and 54-9.

Certified corner restoration certificate prepared: Yes _____ No _____

Filed in county records of _____ Date _____ County Document No. _____

Identified on aerial photo No. _____ Which is filed at _____

Index No. G-23
(Alphabetical - Numerical)

LAND CORNER RECORD
(RECTANGULAR SURVEYS)

2 of 2
R9-7150-4 (Rev. 6/15/67)
GPO 802-127

T. 141 R. 28 5th Mer. N.F. Chippewa County Cass State Minnesota
C/4 Corner common to sections 12 and _____

EXISTING SURVEYS

Original Government Survey

Year surveyed _____
Original monument _____
(Wood post, stone, pile of stones, pipe, etc.)

Bearing Trees

Species _____
Diameter _____
Bearing _____
Distance _____

Subsequent Corner Restoration

Year surveyed _____ By _____
Where filed or recorded _____
Monument _____
(Original, concrete post, iron rod, etc.)

Bearing Trees, Reference Objects

Species _____
Diameter _____
Bearing _____
Distance _____

Original Evidence Found

Year of search _____ By _____
Monument found _____

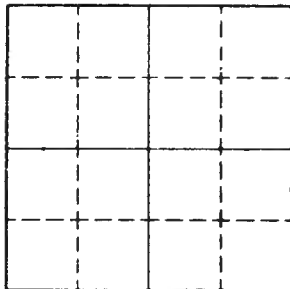
Original Bearing Trees Found

Species _____
Diameter _____
Bearing _____
Distance _____

Evidence of Subsequent Corner Restoration Found

Year of search _____ By _____

Bearing Trees, Reference Objects



Sketch

Corner F.S. Land

Relation of Evidence to Record Features Along Section Lines

G-23
2 of 2

Section line to sections _____
Object _____
Record distance _____
Measured distance _____

Other Evidence

Describe evidence of use and occupation such as roads, fences, clearings, timber cutting lines, plantations, etc.. Cite source of testimony if any. _____

At time of search:

1. Did you have the record description?

Yes _____ No _____

2. How was search area located?

Pacing, chaining, photos, maps,
etc. _____

3. Man hours spent in search _____

4. Do you think additional search might
recover evidence? Yes _____ No _____

5. Signature _____

Perpetuation Record

Monument and accessories established. Include brief description of area. _____

3/1/93 Landecker & Assoc. set 2" x 48" iron monument with
brass cap up 7". Corner is located 50' ± South, 60' ± West
and 40' ± North of swamp on small point of land. Ties:
13" Burr Oak S 72 W 34.48' SCR overgrown; 22" Norway Pine
N 50 W 91.00' SCR C 1/4 S 12 BT; 11" Burr Oak N 36 W 42.44'
SCR overgrown; 8' sign post North 3.57' with 54-2 and
54-9 signs; 8' sign post South 3.13' with 54-2 and 54-9
signs; Old C 1/4 brass cap S 6 E 6.47'.

Certified corner restoration certificate prepared: Yes _____ No _____

Filed in county records at _____ Date _____ County Document No. _____

Identified on aerial photo No. _____ Which is filed at _____

Index No. G-25
(Alphabetical - Numerical)

LAND CORNER RECORD
(RECTANGULAR SURVEYS)

1 of 2
 R9-7150-4 (Rev. 6/13/67)
 GPO 802-127

T. 141 R. 28 5th Mer. N.F. Chippewa County Cass State Minnesota
Quarter Corner common to sections 12, 7-141-27 and _____

EXISTING SURVEYS

Original Government Survey

Year surveyed 1873 P.H. Conger
 Original monument post
(Wood post, stone, pile of stones, pipe, etc.)

Bearing Trees

Species W. Pine
 Diameter 30"
 Bearing SSE
 Distance 801ks

Original Evidence Found

Year of search _____ By _____
 Monument found _____

Original Bearing Trees Found

Species _____
 Diameter _____
 Bearing _____
 Distance _____

Subsequent Corner Restoration

Year surveyed 1913 By John Curo
 Where filed or recorded Co. Survey record BK "A" p. 514-517
 Monument Begin at corner - run south
1914 James Middleton, Book "B" pg. 277-281. Find old
gov't BT: Down 30" W. Pine SSE 801ks. Set a
1x1x20" drift bobt.

Bearing Trees, Reference Objects

Species N. Pine R. Oak
 Diameter 12" 12"
 Bearing S89-30E S85-30W
 Distance 162.06' 64.37'

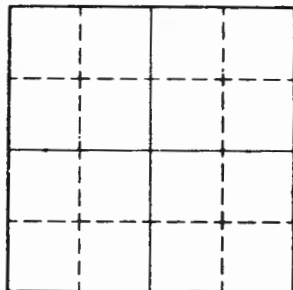
Evidence of Subsequent Corner Restoration Found

Year of search 1915 By N.D. Gorman
BK "B" p. 572. Set corner from old gov't BT: 30"
W. Pine SSE 801ks - also on microfilm roll 115 BK 90 p. 36.
1917 J.H. Flynn, BK "B" p. 589-591 Find old gov't
B.T: 8' stump 30" W. Pine SSE 81ks.

Bearing Trees, Reference Objects

B1. Oak W. Pine
 Diameter 13" 16"
 Bearing N 75 W N 76-30E
 Distance 67' 114.3'

1914



Sketch

○ Corner F.S. Land

Relation of Evidence to Record Features Along Section Lines

Section line to sections	_____	_____	_____	_____
Object	_____	_____	_____	_____
Record distance	_____	_____	_____	_____
Measured distance	_____	_____	_____	_____

G-25
1 of 2

Other Evidence

Describe evidence of use and occupation such as roads, fences, clearings, timber cutting lines, plantations, etc.. Cite source of testimony if any. A18 GLO SET 1436" I.P with brass cap proportional position. TIES: 14" N. Pine S85E 129.1K5; 14" R. Oak N67W 121.1K5. Co. ditch survey BK. 103 Box 3 of Co. ditch survey books, pg. 28. 1979 Milo Stefan, Gov't resurvey plat "E-71". 6 1/2 x 6 1/2 x 24" concrete post with 3" brass cap. Ties: 18" R. Pine N80E 103.53'; 24" R. Pine (GLO) S85E 152.60'; 21" R. Pine S 50 W 67.32'; 19" R. Pine N45W 61.95'

At time of search:

1. Did you have the record description?
Yes _____ No _____

2. How was search area located?
Pacing, chaining, photos, maps, etc. _____

3. Man hours spent in search _____

4. Do you think additional search might recover evidence? Yes _____ No _____

5. Signature _____

Perpetuation Record

Monument and accessories established. Include brief description of area. 1991 on 6/25 Landecker & Assoc. find corner in good shape 7' ± Ely of E of N-S road. On 8/23 tie out corner: (1978) 18" Red Pine (Norway) now 19" N 80E 103.53'; (1978) 21" Red Pine (Norway) now 22" S 50 W 67.32'; (1978) 19" Red Pine (Norway) now 20" N 45 W 61.95'; 1918 GLO BT in place but dead. Old 8' sign post Westerly 26.0' remove old 54-4 sign and replace with 54-9.

Certified corner restoration certificate prepared: Yes _____ No _____

Filed in county records at _____ Date _____ County Document No. _____

Identified on aerial photo No. _____ Which is filed at _____

Index No. G-25
(Alphabetical - Numerical)

LAND CORNER RECORD
(RECTANGULAR SURVEYS)

2 of 2
R9-7150-4 (Rev. 6/13/67)
GPO 802-127

T. 141 R. 28 5th Mer. N.F. Chippewa County Cass State Minnesota
E 1/4 Corner common to sections 12, 7-141-27, and _____

EXISTING SURVEYS

Original Government Survey

Year surveyed _____
Original monument _____
(Wood post, stone, pile of stones, pipe, etc.)

Bearing Trees

Species _____
Diameter _____
Bearing _____
Distance _____

Subsequent Corner Restoration

Year surveyed _____ By _____
Where filed or recorded _____
Monument _____
(Original, concrete post, iron rod, etc.)

Bearing Trees, Reference Objects

Species _____
Diameter _____
Bearing _____
Distance _____

Original Evidence Found

Year of search _____ By _____
Monument found _____

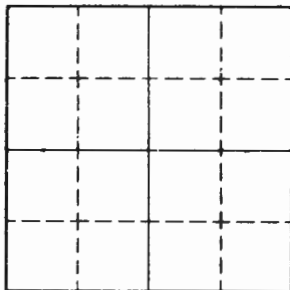
Original Bearing Trees Found

Species _____
Diameter _____
Bearing _____
Distance _____

Evidence of Subsequent Corner Restoration Found

Year of search _____ By _____

Bearing Trees, Reference Objects



Sketch

Corner F.S. Land

Relation of Evidence to Record Features Along Section Lines

G-25
2 of 2

Section line to sections, _____
Object _____
Record distance _____
Measured distance _____

Other Evidence

Describe evidence of use and occupation such as roads, fences, clearings, timber cutting lines, plantations, etc.. Cite source of testimony if any. _____

At time of search:

1. Did you have the record description?

Yes _____ No _____

2. How was search area located?

Pacing, chaining, photos, maps,
etc. _____

3. Man hours spent in search _____

4. Do you think additional search might
recover evidence? Yes _____ No _____

5. Signature _____

Perpetuation Record

Monument and accessories established. Include brief description of area. _____
5/3/93 Landecker & Assoc. set 2" x 24" iron monument with
brass cap in place of 7/8" x 20" square pin. Ties: 18" Norway
Pine S 36 W 71.17' SCR partially overgrown; 21" Norway Pine
N 46 W 46.07' SCR partially overgrown; 19" Norway Pine East
111.85' SCR partially overgrown; 8' sign post West 13.1' with
54-9 sign: E 15 4' ± East. Monument 15 down 11" with
magnetic pellet at base.

Certified corner restoration certificate prepared: Yes No _____

Filed in county records at Cass Co. Date 5/21/93 County Document No. 347442

Identified on aerial photo No. _____ Which is filed at _____

Index No. GH 18-19
(Alphabetical - Numerical)

LAND CORNER RECORD
(RECTANGULAR SURVEYS)

RP-7 150-4 (Rev. 6/13/67)
 GPO 802-127

T. 141 R. 28 5th Mer. N.F. Chippewa County Cass State Minnesota
AP 4 Corner common to sections 11 and _____

EXISTING SURVEYS

Original Government Survey

Year surveyed 1918 GLO
 Original monument 1" x 3/6" I.P. with brass cap
(Wood post, stone, pile of stones, pipe, etc.)

Bearing Trees

Species Red Oak W. Oak
 Diameter 12" 10"
 Bearing N40°15'W S6°15'W
 Distance 60.73' 39.60'

Subsequent Corner Restoration

Year surveyed 1978 By USFS - LW, RS
 Where filed or recorded _____
 Monument Found corner. Placed FSLP on a
8" Red Oak marked N4°E 6'.
(Original concrete post, iron rod, etc.)

Bearing Trees, Reference Objects

Species _____
 Diameter _____
 Bearing _____
 Distance _____

Original Evidence Found

Year of search _____ By _____
 Monument found _____

Original Bearing Trees Found

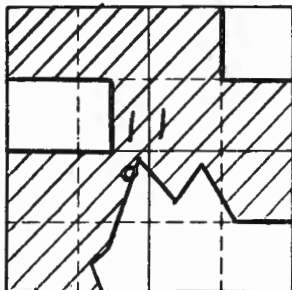
Species _____
 Diameter _____
 Bearing _____
 Distance _____

Evidence of Subsequent Corner Restoration Found

Year of search _____ By _____

Bearing Trees, Reference Objects

Species _____
 Diameter _____
 Bearing _____
 Distance _____



Sketch

○ Corner ▨ F.S. Land

Relation of Evidence to Record Features Along Section Lines

GM 18-14
AP 4

Section line to sections _____
 Object _____
 Record distance _____
 Measured distance _____

Other Evidence

Describe evidence of use and occupation such as roads, fences, clearings, timber cutting lines, plantations, etc.. Cite source of testimony if any. _____

At time of search:

1. Did you have the record description?

Yes _____ No _____

2. How was search area located?

Pacing, chaining, photos, maps, etc. _____

3. Man hours spent in search _____

4. Do you think additional search might recover evidence? Yes _____ No _____

5. Signature _____

Perpetuation Record

Monument and accessories established. Include brief description of area. 1991 on 11/15
Landerker & Assoc. find 1" L.P. with brass cap up 15" in
hardwoods and 1978 FSLP Red Oak at bearing and distance
No sign of 1918 GLO NW Red Oak. TIES: (1918) GLO 10" W.
Oak now 18" Burr Oak S 6 W 39.60' blaze overgrown;
NEW: 8" Red Oak S 74 W 10.83' SCR AP 4 S 11 BT; 10"
Red Oak S 75 E 43.27' SCR AP 4 S 11 BT; 8' sign post
S 15 W 3.9' with 54-2, 54-9 signs; 8' sign post S 55 E
3.2' with 54-2, 54-9 signs.

Certified corner restoration certificate prepared: Yes _____ No _____

Filed in county records at _____ Date _____ County Document No. _____

Identified on aerial photo No. _____ Which is filed at _____

T. 141 N R. 28 W Mer. 5th N.F. Chippewa County Cass State Minnesota
A.P.4 on original Corner common to sections 11 and
Meander

EXISTING SURVEYS

Original Government Survey

Year surveyed _____
 Original monument _____
(Wood post, stone, pile of stones, pipe, etc.)

Bearing Trees

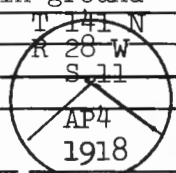
Species
 Diameter
 Bearing
 Distance

Subsequent Corner Restoration

Year surveyed 1918 By E. Harrington
 Where filed or recorded Survey notes page 213
 Monument marked 1" I.P. 36" long set 26" in ground
(Original, concrete post, iron rod, etc.)

Bearing Trees, Reference Objects

Species _____
 Diameter _____
 Bearing _____
 Distance _____



Original Evidence Found

Year of search _____ By _____
 Monument found _____

Original Bearing Trees Found

Species _____
 Diameter _____
 Bearing _____
 Distance _____

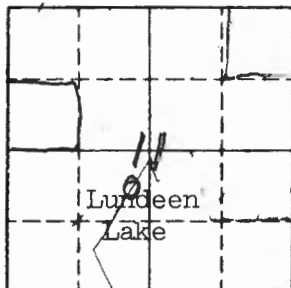
Evidence of Subsequent Corner Restoration Found

Year of search 1-18-78 By L.W.R.S.
1" I.P. 10" above ground with brass cap
marked with G.L.O. markings

Bearing Trees, Reference Objects

Species _____
 Diameter _____
 Bearing _____
 Distance _____





Sketch

○ Corner ▨ F.S. Land

Relation of Evidence to Record Features Along Section Lines

Section line to sections _____
 Object _____
 Record distance _____
 Measured distance _____

Other Evidence

Describe evidence of use and occupation such as roads, fences, clearings, timber cutting lines, plantations, etc.. Cite source of testimony if any. Posted a F.S. 54-6 tag on a 8" R. Oak marked N 4° E 6 ft.

An old down fence runs N + S 25' west of corner.

At time of search:

1. Did you have the record description?

Yes X No _____

2. How was search area located?

Pacing, chaining, photos, maps,
 etc. _____

Compass

3. Man hours spent in search 1 hr.

4. Do you think additional search might recover evidence? Yes _____ No _____

There may be BT's not looked for.

5. Signature /s/ Leo M Witthoeft

Perpetuation Record

Monument and accessories established. Include brief description of area. _____

Certified corner restoration certificate prepared: Yes _____ No _____
 Filled in county records at _____ Date _____ County Document No. _____
 Identified on aerial photo No. _____ Which is filed at _____

Index No. GH 19-20
(Alphabetical - Memorized)LAND CORNER RECORD
(RECTANGULAR SURVEYS)

R9-7150-4 (Rev. 6/13/67)

GPO 802-127

T. 141 R. 28 5th Mer. N.F. Chippewa County Cass State Minnesota
AP 3 Corner common to sections 11 and _____

EXISTING SURVEYS

Original Government Survey

Year surveyed 1918 GLO
Original monument 1" x 3/16" I.P. with brass cap
(Wood post, stone, pile of stones, pipe, etc.)

Bearing Trees

Species Red Oak W. Oak
Diameter 6" 10"
Bearing N52°30'W S54°15'E
Distance 70.62' 219.12'

Subsequent Corner Restoration

Year surveyed _____ By _____
Where filed or recorded _____
Monument _____
(Original, concrete post, iron rod, etc.)

Bearing Trees, Reference Objects

Species _____
Diameter _____
Bearing _____
Distance _____

Original Evidence Found

Year of search _____ By _____
Monument found _____

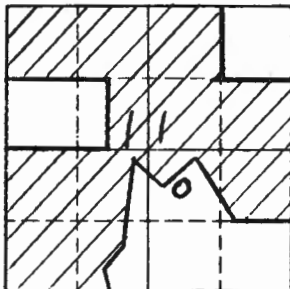
Original Bearing Trees Found

Species _____
Diameter _____
Bearing _____
Distance _____

Evidence of Subsequent Corner Restoration Found

Year of search _____ By _____

Bearing Trees, Reference Objects



Sketch

○ Corner ▨ F.S. Land

Relation of Evidence to Record Features Along Section Lines

GH 19-20
AP 3

Section line to sections _____
 Object _____
 Record distance _____
 Measured distance _____

Other Evidence

Describe evidence of use and occupation such as roads, fences, clearings, timber cutting lines, plantations, etc.. Cite source of testimony if any. _____

At time of search:

1. Did you have the record description?

Yes _____ No _____

2. How was search area located?

Pacing, chaining, photos, maps, etc. _____

3. Man hours spent in search _____

4. Do you think additional search might recover evidence? Yes _____ No _____

5. Signature _____

Perpetuation Record

Monument and accessories established. Include brief description of area. 1991 on 11/19
 Lardecker & Assoc. find 1" I.P. with brass cap up 10". Find both 1918 640 BT's at bearing and distance, both are dying or dead. New ties: 14" Burr Oak N 6 E 28.92' SCR AP 3 511 BT; 9" Red Oak S 70 W 44.53' SCR AP 3 511 BT; 8" Ash S 66 E 34.33' SCR AP 3 511 BT; 8' sign post N 72 E 3.0' with 54-2, 54-9 signs; 8' sign post N 55 W 5.0' with 54-2, 54-9 signs.

Certified corner restoration certificate prepared: Yes _____ No _____

Filed in county records at _____ Date _____ County Document No. _____

Identified on aerial photo No. _____ Which is filed at _____

Index No. GH 19-20
(Alphabetical - Numerical)

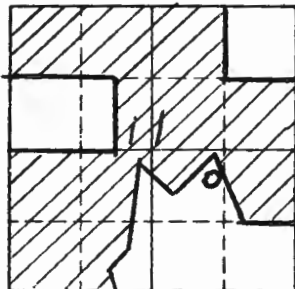
LAND CORNER RECORD
(RECTANGULAR SURVEYS)

R9-7 150-4 (Rev. 6/13/67)
 GPO 802-127

T. 141 R. 28 5th Mer. N.F. Chippewa County Cass State Minnesota
AP 2 Corner common to sections 11 and _____

EXISTING SURVEYS

Original Government Survey	Original Evidence Found
Year surveyed <u>1918 GLO</u>	Year of search _____ By _____
Original monument <u>1" x 36" I.P. with brass cap</u> <small>(Wood post, stone, pile of stones, pipe, etc.)</small>	Monument found _____
Bearing Trees	Original Bearing Trees Found
Species <u>Red Oak</u> <u>Red Oak</u> _____	Species _____
Diameter <u>14"</u> <u>12"</u> _____	Diameter _____
Bearing <u>N27°30'E</u> <u>N12 W</u> _____	Bearing _____
Distance <u>32.34'</u> <u>49.50'</u> _____	Distance _____
Subsequent Corner Restoration	Evidence of Subsequent Corner Restoration Found
Year surveyed _____ By _____	Year of search _____ By _____
Where filed or recorded _____	_____
Monument _____ <small>(Original, concrete post, iron rod, etc.)</small>	_____
_____	_____
Bearing Trees, Reference Objects	Bearing Trees, Reference Objects
Species _____	_____
Diameter _____	_____
Bearing _____	_____
Distance _____	_____



Sketch

○ Corner ▨ F.S. Land

Relation of Evidence to Record Features Along Section Lines

GH 19-20
AP 2

Section line to sections _____
 Object _____
 Record distance _____
 Measured distance _____

Other Evidence

Describe evidence of use and occupation such as roads, fences, clearings, timber cutting lines, plantations, etc.. Cite source of testimony if any. _____

At time of search:

1. Did you have the record description?

Yes _____ No _____

2. How was search area located?

Pacing, chaining, photos, maps, etc. _____

3. Man hours spent in search _____

4. Do you think additional search might recover evidence? Yes _____ No _____

5. Signature _____

Perpetuation Record

Monument and accessories established. Include brief description of area. 1991 on 11/19
 Landecker & Assoc. find 1" I.P. with brass cap up 12". 1918
 GLO BT's are gone. New ties:

6" Burr Oak N 78° W 54.85' SCR AP2 S11 BT;

8" Red Oak N 9° W 47.40' SCR AP2 S11 BT;

8" Red Oak S 50° W 22.11' SCR AP2 S11 BT;

8" sign post S10 E 3.0' with 54-2, 54-9 signs;

8" sign post S 72° W 3.0' with 54-2, 54-9 signs.



Certified corner restoration certificate prepared: Yes _____ No _____

Filed in county records at _____ Date _____ County Document No. _____

Identified on aerial photo No. _____ Which is filed at _____

Index No. H-7-8
(Alphabetical - Numerical)

LAND CORNER RECORD
(RECTANGULAR SURVEYS)

RP-7150-4 (Rev. 6/13/67)
 GPO 802-127

T. 141N R. 28W 5th Mer. N.F. Cheppewa County Cass State Mn.
Angle Point A37B T331 Corner common to sections _____ and _____

EXISTING SURVEYS

Original Government Survey

Year surveyed _____
 Original monument _____
(Wood post, stone, pile of stones, pipe, etc.)

Bearing Trees

Species _____
 Diameter _____
 Bearing _____
 Distance _____

Subsequent Corner Restoration

Year surveyed 9-71 By W. Okerman
 Where filed or recorded Cass County
 Monument Existing Gls monument
(Original, concrete post, iron rod, etc.)

Bearing Trees, Reference Objects

Species	Maple	Oak	Aspen	Steel Post
Diameter	5"	8"	4 1/2"	7 1/2"
Bearing	S55°W	S35°E	N82°E	EAST
Distance	67.25'	30.70'	30.30'	2.80'
	S8BT	S8BT	S8BT	FS signs

Original Evidence Found

Year of search _____ By _____
 Monument found _____

Original Bearing Trees Found

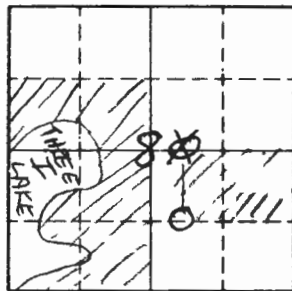
Species _____
 Diameter _____
 Bearing _____
 Distance _____

Evidence of Subsequent Corner Restoration Found

Year of search 1982 By W. Aust
Monument + BT'S O.K.
Red Line E

Bearing Trees, Reference Objects

Species	Maple	Oak	Aspen
Diameter	10"	8"	13"
Bearing	S58°W	S35°E	N82°E
Distance	17.2'	30.7	30.3



Sketch

○ Corner ▨ F.S. Land

Relation of Evidence to Record Features Along Section Lines

Section line to sections _____
 Object _____
 Record distance _____
 Measured distance _____

Other Evidence

Describe evidence of use and occupation such as roads, fences, clearings, timber cutting lines, plantations, etc.. Cite source of testimony if any. _____

At time of search:

1. Did you have the record description?

Yes _____ No _____

2. How was search area located?

Pacing, chaining, photos, maps, etc. _____

3. Man hours spent in search _____

4. Do you think additional search might recover evidence? Yes _____ No _____

5. Signature _____

Perpetuation Record

Monument and accessories established. Include brief description of area. _____

Certified corner restoration certificate prepared: Yes _____ No _____

Filed in county records at _____ Date _____ County Document No. _____

Identified on aerial photo No. _____ Which is filed at _____

Index No. H-8
(Alphabetical - Numerical)

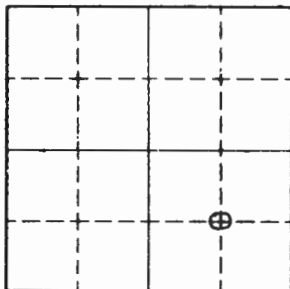
LAND CORNER RECORD
(RECTANGULAR SURVEYS)

R9-7150-4 (Rev. 6/13/67)
 GPO 802-127

T. 141 R. 28 5th Mer. N.F. Chippewa County Cass State Mn.
S.E. 1/16 Corner common to sections _____, _____, _____, _____ and _____

EXISTING SURVEYS

Original Government Survey	Original Evidence Found
Year surveyed _____	Year of search _____ By _____
Original monument _____ <small>(Wood post, stone, pile of stones, pipe, etc.)</small>	Monument found _____
Bearing Trees	Original Bearing Trees Found
Species _____	Species _____
Diameter _____	Diameter _____
Bearing _____	Bearing _____
Distance _____	Distance _____
Subsequent Corner Restoration	Evidence of Subsequent Corner Restoration Found
Year surveyed _____ By _____	Year of search <u>1982</u> By <u>W. Aust</u>
Where filed or recorded _____	<u>Monument + BT' O.K.</u>
Monument _____ <small>(Original, concrete post, iron rod, etc.)</small>	<u>Red lined E + W</u>
	<u>1 steel post w/ signs 3' West</u>
Bearing Trees, Reference Objects	Bearing Trees, Reference Objects
Species _____	<u>Oak</u> <u>Oak</u> <u>Oak</u>
Diameter _____	<u>12"</u> <u>7"</u> <u>16"</u>
Bearing _____	<u>N22°E</u> <u>N21°W</u> <u>N76°W</u>
Distance _____	<u>61.7'</u> <u>56.5'</u> <u>37.8'</u>



Sketch

○ Corner F.S. Land

Relation of Evidence to Record Features Along Section Lines

Section line to sections _____
 Object _____
 Record distance _____
 Measured distance _____

Other Evidence

Describe evidence of use and occupation such as roads, fences, clearings, timber cutting lines, plantations, etc.. Cite source of testimony if any. 1-20-72

Old monument is in good condition

At time of search:

1. Did you have the record description?

Yes _____ No _____

2. How was search area located?

Pacing, chaining, photos, maps, etc. _____

3. Man hours spent in search _____

Perpetuation Record

Monument and accessories established. Include brief description of area. _____

Oak 10" N22°E 61.70' Scribed SE 1/16 S8 BT

Oak 6" N21°W 51.20' " " " " "

Oak 15' N76°W 37.80' " " " " "

Steel pipe post 72" long E 10, 10' with F.S. pins
 54-2-54/4 attached

4. Do you think additional search might recover evidence? Yes _____ No _____

Certified corner restoration certificate prepared: Yes _____ No _____

Filed in county records at _____ Date _____ County Document No. _____

Identified on aerial photo No. _____ Which is filed at _____

5. Signature Oberman

Index No. H-9
(Alphabetical - Numerical)

LAND CORNER RECORD
(RECTANGULAR SURVEYS)

RD-7150-4 (Rev. 6/13/67)
 GPO 802-127

T. 141N R. 28W Mer. N.F. Chippewa County Cass State Mn.
South 1/16 Corner common to sections 8 and 9

EXISTING SURVEYS

Original Government Survey

Year surveyed _____
 Original monument _____
(Wood post, stone, pile of stones, pipe, etc.)

Bearing Trees

Species _____
 Diameter _____
 Bearing _____
 Distance _____

Original Evidence Found

Year of search _____ By _____
 Monument found _____

Original Bearing Trees Found

Species _____
 Diameter _____
 Bearing _____
 Distance _____

Subsequent Corner Restoration

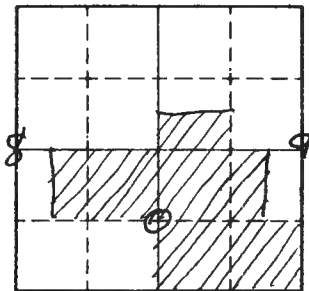
Year surveyed 1-72 By W. O'Kerman
 Where filed or recorded Cass County
 Monument No new monument set as old
(Original, concrete spot, iron rod, etc.)
monument is in good condition

Evidence of Subsequent Corner Restoration Found

Year of search 1982 By W. Ausk
Monument tipped a little to the
North. One BT dead but still
standing
Red lined S + W

Bearing Trees, Reference Objects			
Species	<u>J. Pine</u>	<u>J. Pine</u>	<u>Oak</u>
Diameter	<u>9"</u>	<u>12"</u>	<u>5"</u>
Bearing	<u>S16°W</u>	<u>S50°W</u>	<u>N12°W</u>
Distance	<u>188.80'</u>	<u>188.30'</u>	<u>155.20'</u>
	<u>S 8 BT</u>	<u>S 8 BT</u>	<u>X BT F.S. signs</u>

DEAD Bearing Trees, Reference Objects		
Species	<u>J. Pine</u>	<u>J. Pine</u>
Diameter	<u>12"</u>	<u>13"</u>
Bearing	<u>S46°W</u>	<u>S50°W</u>
Distance	<u>188.8'</u>	<u>188.3'</u>
	<u>155.2'</u>	



Sketch

○ Corner ▨ F.S. Land

Relation of Evidence to Record Features Along Section Lines

Section line to sections _____
 Object _____
 Record distance _____
 Measured distance _____

Other Evidence

Describe evidence of use and occupation such as roads, fences, clearings, timber cutting lines, plantations, etc.. Cite source of testimony if any. _____

At time of search:

1. Did you have the record description?

Yes _____ No _____

2. How was search area located?

Pacing, chaining, photos, maps,
 etc. _____

3. Mon hours spent in search _____

4. Do you think additional search might

recover evidence? Yes _____ No _____

5. Signature _____

Perpetuation Record

Monument and accessories established. Include brief description of area. _____

Certified corner restoration certificate prepared: Yes _____ No _____

Filed in county records at _____ Date _____ County Document No. _____

Identified on aerial photo No. _____ Which is filed at _____

Index No. H-17
(Alphabetical - Numerical)

LAND CORNER RECORD
(RECTANGULAR SURVEYS)

RD-7150-4 (Rev. 6/13/67)
GPO 802-127

T. 141 R. 28 Mer. N.F. Chippewa County Cass State Minnesota
South one sixteenths Corner common to sections 10, 11 and _____

EXISTING SURVEYS

Original Government Survey

Year surveyed 1918 5/16
Original monument 1x3/8" I.P. with brass cap 510/511
(Wood post, stone, pile of stones, pipe, etc.) 1918

Bearing Trees

Species W. Oak W. Oak
Diameter 6" 6"
Bearing N42 3/4 E S46-45W
Distance 115 IKS 51 IKS

Subsequent Corner Restoration

Year surveyed _____ By _____
Where filed or recorded _____
Monument _____
(Original, concrete post, iron rod, etc.)

Bearing Trees, Reference Objects

Species _____
Diameter _____
Bearing _____
Distance _____

Original Evidence Found

Year of search _____ By _____
Monument found _____

Original Bearing Trees Found

Species _____
Diameter _____
Bearing _____
Distance _____

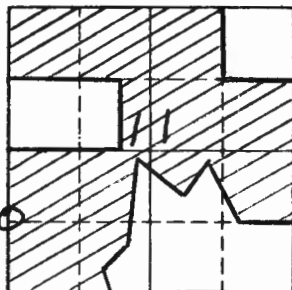
Evidence of Subsequent Corner Restoration Found

Year of search _____ By _____
1973 Oberman-Certificate

Bearing Trees, Reference Objects

Species _____
Diameter _____
Bearing _____
Distance _____

Relation of Evidence to Record Features Along Section Lines



Sketch

○ Corner ▨ F.S. Land

Section line to sections _____
 Object _____
 Record distance _____
 Measured distance _____

Other Evidence

Describe evidence of use and occupation such as roads, fences, clearings, timber cutting lines, plantations, etc.. Cite source of testimony if any. _____

At time of search:

1. Did you have the record description?

Yes _____ No _____

2. How was search area located?

Pacing, chaining, photos, maps, etc. _____

3. Man hours spent in search _____

4. Do you think additional search might recover evidence? Yes _____ No _____

5. Signature _____

Perpetuation Record

Monument and accessories established. Include brief description of area. 1991 on 7/1
Landecker & Assoc. find 2" I.P. tipped out - bank has been
crushed up. On 10/17 set a 2" x 48" I.P. with brass cap up 12" -
35' ± E'ly E Co. Rd. #126 and 103' ± S'ly of entrance to North
Country Trail. Ties: 7" Burr Oak N40 E 29.20' SCR OVER GROWN;
12" Burr Oak N44 E 74.92' SCR OVER GROWN; 9" Burr Oak West
99.65' SCR S'ly S 10 BT; 6" Red Oak S46 E 40.75';
8' sign post South 2.76' with 54-2 and 54-9
8' sign post East 3.10' with 54-9 sign

Certified corner restoration certificate prepared: Yes _____ No _____

Filed in county records at _____ Date _____ County Document No. _____

Identified on aerial photo No. _____ Which is filed at _____

Index No. H 18-19
(Alphabetical - Numerical)

LAND CORNER RECORD
(RECTANGULAR SURVEYS)

RG-7 150-4 (Rev. 6/13/67)
GPO 802-127

T. 141 R. 28 5th Mer. N.F. Chippewa County Cass State Minnesota
SMC 5 1/16 line Corner common to sections 11 and _____

EXISTING SURVEYS

Original Government Survey

Year surveyed 1918 GLO
Original monument 1" x 3/16" I.P. with brass cap
(Wood post, stone, pile of stones, pipe, etc.)

Bearing Trees

Species W. Oak W. Oak
Diameter 7" 10"
Bearing S 88 W N 45 1/4 W
Distance 210.54' 161.70'

Subsequent Corner Restoration

Year surveyed 1978 By USFS - LW, RS
Where filed or recorded _____
Monument Found corner. Place tag 54-6 on
6" W-Oak marked N 36 W 11.2'
(Original concrete post, iron rod, etc.)

Bearing Trees, Reference Objects

Species _____
Diameter _____
Bearing _____
Distance _____

Original Evidence Found

Year of search _____ By _____
Monument found _____

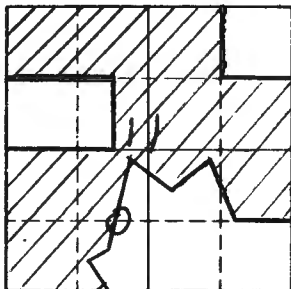
Original Bearing Trees Found

Species _____
Diameter _____
Bearing _____
Distance _____

Evidence of Subsequent Corner Restoration Found

Year of search _____ By _____

Bearing Trees, Reference Objects



Sketch

○ Corner ▨ F.S. Land

At time of search:

1. Did you have the record description?

Yes _____ No _____

2. How was search area located?

Pacing, chaining, photos, maps,
etc. _____

3. Man hours spent in search _____

4. Do you think additional search might
recover evidence? Yes _____ No _____

5. Signature _____

Section line to sections _____

Object _____

Record distance _____

Measured distance _____

Other Evidence

Describe evidence of use and occupation such as roads, fences, clearings, timber cutting lines, plantations, etc.. Cite source of testimony if any. _____

Perpetuation Record

Monument and accessories established. Include brief description of area. 1991 on 11/5
Landecker & Assoc. tie out corner, 1" I.P. with brass
cap up 10". No sign of 1918 GLO BT'S. 1978 w. Oak FSLP
dead. New ties: 7" Burr Oak N 70 W 70.03' SCR SMC
S 11 BT; 5" Burr Oak N 20 E 41.92' SCR SMC S 11 BT;
6" Maple S 8 E 49.34' SCR SMC S 11 BT; AP 5 S 15 W
162.69'; 8' sign post N 15 E 3.4' with 54-2, 54-9 sign.

Certified corner restoration certificate prepared: Yes _____ No _____

Filed in county records at _____ Date _____ County Document No. _____

Identified on aerial photo No. _____ Which is filed at _____

Index No. H-18-19
(Alphabetical - Numerical)

Book # 4
Page # 16

LAND CORNER RECORD
(RECTANGULAR SURVEYS)

R9-7150-4 (Rev. 6/13/67)
GPO 509-127

T. 141 N. R. 28 W. 5 Mer. N.F. Chippewa County Cass State MN.
S.M.C. on original Corner common to sections 11 and _____
meander

EXISTING SURVEYS

Original Government Survey

Year surveyed _____

Original monument _____
(Wood post, stone, pile of stones, pipe, etc.)

Bearing Trees

Species _____

Diameter _____

Bearing _____

Distance _____

Original Evidence Found

Year of search _____ By _____

Monument found _____

Original Bearing Trees Found

Species _____

Diameter _____

Bearing _____

Distance _____

Subsequent Corner Restoration

Year surveyed 1918 By E. Harrington

Where filed or recorded Survey Notes page #55

Monument 1" I.P. 36" long set 26' in
(Original, concrete post, iron rod, etc.)
the ground with brass cap
marked.

Evidence of Subsequent Corner Restoration Found

Year of search 1-18-78 By L.W. R.S.

1" I.P. with brass cap
10" above ground marked
with GLO markings

Bearing Trees, Reference Objects

Species W. oak W. oak

Diameter 7" 10"


Bearing S. 88° W. N. 45° 4' W

Distance 319 LKS. 245 LKS.

Bearing Trees, Reference Objects

S. 11
S. 7 SSMC
S. 11
1918

SSMC



Sketch

○ Corner ▨ F.S. Land

Relation of Evidence to Record Features Along Section Lines

Section line to sections _____
 Object _____
 Record distance _____
 Measured distance _____

Other Evidence

Describe evidence of use and occupation such as roads, fences, clearings, timber cutting lines, plantations, etc.. Cite source of testimony if any. placed a F.S. 54-6 tag on a 6" W. OAK marked N. 36° N 11.2 FT.

At time of search:

1. Did you have the record description?

Yes No _____

2. How was search area located?

Pacing, chaining, photos, maps, etc. _____

Compass

3. Man hours spent in search 1 hr.

used a metal detector

4. Do you think additional search might recover evidence? Yes _____ No

5. Signature Leo Witthoef

Perpetuation Record

Monument and accessories established. Include brief description of area. _____

Certified corner restoration certificate prepared: Yes _____ No _____

Filed in county records at _____ Date _____ County Document No. _____

Identified on aerial photo No. _____ Which is filed at _____

Index No. H 20-21
(Alphabetical - Numerical)

LAND CORNER RECORD
(RECTANGULAR SURVEYS)

R9-7160-4 (Rev. 6/13/67)
GPO 802-127

T. 141 R. 28 5th Mer. N.F. Chippewa County Cass State Minnesota
SMC 5 1/2 LINE Corner common to sections 11 and _____

EXISTING SURVEYS

Original Government Survey

Year surveyed _____
Original monument _____
(Wood post, stone, pile of stones, pipe, etc.)

Bearing Trees

Species _____
Diameter _____
Bearing _____
Distance _____

Subsequent Corner Restoration

Year surveyed _____ By _____
Where filed or recorded _____
Monument _____
(Original, concrete post, iron rod, etc.)

Bearing Trees, Reference Objects

Species _____
Diameter _____
Bearing _____
Distance _____

Original Evidence Found

Year of search _____ By _____
Monument found _____

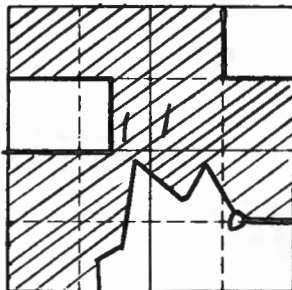
Original Bearing Trees Found

Species _____
Diameter _____
Bearing _____
Distance _____

Evidence of Subsequent Corner Restoration Found

Year of search _____ By _____

Bearing Trees, Reference Objects



Sketch

○ Corner ▨ F.S. Land

At time of search:

1. Did you have the record description?

Yes _____ No _____

2. How was search area located?

Pacing, chaining, photos, maps,
etc. _____

3. Man hours spent in search _____

4. Do you think additional search might
recover evidence? Yes _____ No _____

5. Signature _____

Section line to sections _____

Object _____

Record distance _____

Measured distance _____

Other Evidence

Describe evidence of use and occupation such as roads, fences, clearings, timber cutting lines, plantations, etc.. Cite source of testimony if any. _____

Perpetuation Record

Monument and accessories established. Include brief description of area. 1991 on 12/19
Landecker & Assoc. set a 2" x 48" I.P. with brass cap up 12"
located 250 ± N'ly of Lundeen Lake. Ties: 10" Red Oak
N 16° E 22.13' SCR SMC 5 11 BT; 8" Burr Oak S 28° W 28.32'
SCR SMC 5 11 BT; 9" Burr Oak N 36° W 22.99' SCR SMC 5 11
BT; 8' sign post N 10° W 3.53' with 54-2, 54-9 signs;
8' sign post East 3.08' with 54-2, 54-9 signs.

Certified corner restoration certificate prepared: Yes _____ No _____

Filed in county records at _____

Date _____

County Document No. _____

Identified on aerial photo No. _____

Which is filed at _____

Index No. H-21
(Alphabetical - Numerical)

LAND CORNER RECORD
(RECTANGULAR SURVEYS)

RD-7150-4 (Rev. 6/13/67)
GPO 802-127

T. 141 R. 28 Mer. N.F. Chippewa County Cass State Minnesota
Corner common to sections 11, 12 and _____

EXISTING SURVEYS

Original Government Survey

Year surveyed _____
Original monument _____
(Wood post, stone, pile of stones, pipe, etc.)

Bearing Trees

Species _____
Diameter _____
Bearing _____
Distance _____

Subsequent Corner Restoration

Year surveyed _____ By _____
Where filed or recorded _____
Monument _____
(Original, concrete post, iron rod, etc.)

Bearing Trees, Reference Objects

Species _____
Diameter _____
Bearing _____
Distance _____

Original Evidence Found

Year of search _____ By _____
Monument found _____

Original Bearing Trees Found

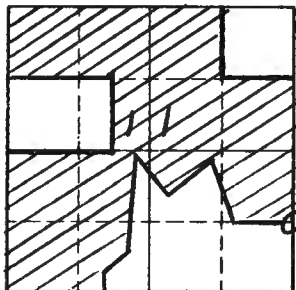
Species _____
Diameter _____
Bearing _____
Distance _____

Evidence of Subsequent Corner Restoration Found

Year of search _____ By _____

Bearing Trees, Reference Objects

Relation of Evidence to Record Features Along Section Lines



Sketch

○ Corner ▨ F.S. Land

Section line to sections	_____	_____	_____	_____
Object	_____	_____	_____	_____
Record distance	_____	_____	_____	_____
Measured distance	_____	_____	_____	_____

Other Evidence

Describe evidence of use and occupation such as roads, fences, clearings, timber cutting lines, plantations, etc.. Cite source of testimony if any. _____

At time of search:

1. Did you have the record description?

Yes _____ No _____

2. How was search area located?

Pacing, chaining, photos, maps, etc. _____

3. Man hours spent in search _____

4. Do you think additional search might recover evidence? Yes _____ No _____

5. Signature _____

Perpetuation Record

Monument and accessories established. Include brief description of area. 1991 on 12/17
Landecker & Assoc. Inc set 2" x 3/16" I.P with brass cap over

8' sign post in swamp up 16". No close trees.

8' sign post W'ly 2.2 with 54-2, 54-9

8' sign post E'ly 3.1 with 54-2, 54-9

8' sign post N 40 W 5.4 with 54-9

8' sign post S 50 W 5.8 with 54-9

8' sign post S 39 W 11.8 with 54-9

Certified corner restoration certificate prepared: Yes _____ No _____

Filed in county records at _____ Date _____ County Document No. _____

Identified on aerial photo No. _____ Which is filed at _____

Index No. H-22
(Alphabetical - Numerical)

LAND CORNER RECORD
(RECTANGULAR SURVEYS)

R9-7150-4 (Rev. 6/13/67)
GPO 802-127

T. 141 R. 28 5th Mer. N.F. Chippewa County Cass State Minnesota

Corner common to sections 12 and _____

EXISTING SURVEYS

Original Government Survey

Year surveyed _____

Original monument _____
(Wood post, stone, pile of stones, pipe, etc.)

Bearing Trees

Species _____
Diameter _____
Bearing _____
Distance _____

Subsequent Corner Restoration

Year surveyed _____ By _____

Where filed or recorded _____

Monument _____
(Original, concrete post, iron rod, etc.)

Bearing Trees, Reference Objects

Species _____
Diameter _____
Bearing _____
Distance _____

Original Evidence Found

Year of search _____ By _____

Monument found _____

Original Bearing Trees Found

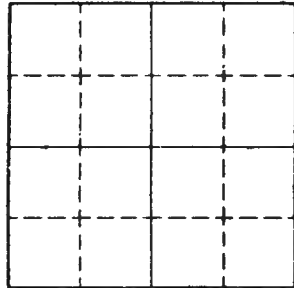
Species _____
Diameter _____
Bearing _____
Distance _____

Evidence of Subsequent Corner Restoration Found

Year of search _____ By _____

Bearing Trees, Reference Objects

Relation of Evidence to Record Features Along Section Lines



Sketch

○ Corner F.S. Land

Section line to sections	_____	_____	_____	_____
Object	_____	_____	_____	_____
Record distance	_____	_____	_____	_____
Measured distance	_____	_____	_____	_____

Other Evidence

Describe evidence of use and occupation such as roads, fences, clearings, timber cutting lines, plantations, etc.. Cite source of testimony if any. _____

At time of search:

1. Did you have the record description?

Yes _____ No _____

2. How was search area located?

Pacing, chaining, photos, maps, etc. _____

3. Man hours spent in search _____

4. Do you think additional search might recover evidence? Yes _____ No _____

5. Signature _____

Perpetuation Record

Monument and accessories established. Include brief description of area. 2/12/93
Landecker & Assoc. set 2" x 48" iron monument with brass cap up 12". Monument is located in hardwoods 1025' ± southerly of North Country Trail. Ties: 6" Red Oak 540E 29.50' SCR SW 1/16 S 12 BT; 7" Ash N 21 E 16.93' SCR SW 1/16 S 12 BT; 5" Burr Oak N 66 W 17.99' SCR SW 1/16 S 12 BT; 8' sign post North 3.08' with 54-2 and 54-9 signs; 8' sign post West 3.24' with 54-2 and 54-9 signs.

Certified corner restoration certificate prepared: Yes _____ No _____

Filed in county records at _____ Date _____ County Document No. _____

Identified on aerial photo No. _____ Which is filed at _____

Index No. H-23
(Alphabetical - Numerical)

LAND CORNER RECORD
(RECTANGULAR SURVEYS)

1014
R9-7150-4 (Rev. 6/13/67)
GPO 802-127

T. 141 R. 28 5th Mer. N.F. Chippewa County Cass State Minnesota
CS 1/16 Corner common to sections 12 and _____

EXISTING SURVEYS

Original Government Survey

Year surveyed _____

Original monument _____
(Wood post, stone, pile of stones, pipe, etc.)

Bearing Trees

Species _____

Diameter _____

Bearing _____

Distance _____

Original Evidence Found

Year of search _____ By _____

Monument found _____

Original Bearing Trees Found

Species _____

Diameter _____

Bearing _____

Distance _____

Subsequent Corner Restoration

Year surveyed _____ By _____

Where filed or recorded _____

Monument _____
(Original, concrete post, iron rod, etc.)

Evidence of Subsequent Corner Restoration Found

Year of search _____ By _____

Bearing Trees, Reference Objects

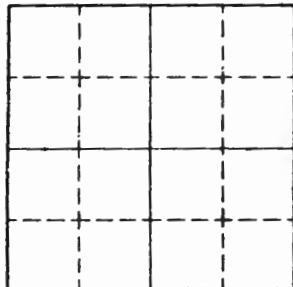
Species _____

Diameter _____

Bearing _____

Distance _____

Bearing Trees, Reference Objects



Sketch

Corner F.S. Land

Relation of Evidence to Record Features Along Section Lines

H-23
1 of 2

Section line to sections _____

Object _____

Record distance _____

Measured distance _____

Other Evidence

Describe evidence of use and occupation such as roads, fences, clearings, timber cutting lines, plantations, etc.. Cite source of testimony if any. _____

At time of search:

1. Did you have the record description?

Yes _____ No _____

2. How was search area located?

Pacing, chaining, photos, maps, etc. _____

3. Man hours spent in search _____

4. Do you think additional search might recover evidence? Yes _____ No _____

5. Signature _____

Perpetuation Record

Monument and accessories established. Include brief description of area. 1991 on 9/17
 Landecker & Assoc. set a 2" x 48" I.P. with brass cap in mixed
 hardwoods 550' ± N'ly of North Country Trail. Monument is up
 22" due to sitting on large rock. Ties: 7" Red Oak N 33E 47.21'
 SCR CS 1/16 S 12 BT; 12" Red Oak S 10 E 17.53' SCR CS 1/16
 S 12 BT; 6" Red Oak N 54W 34.59' SCR CS 1/16 S 12 BT.
 8' sign post N'ly 3.98' with 54-2 and 54-9 signs;
 8' sign post E'ly 3.88' with 54-2 and 54-9 signs.

Certified corner restoration certificate prepared: Yes _____ No _____

Filed in county records at _____ Date _____ County Document No. _____

Identified on aerial photo No. _____ Which is filed at _____

Index No. H-23
(Alphabetical - Numerical)

LAND CORNER RECORD
(RECTANGULAR SURVEYS)

2 of 2
R9-7150-4 (Rev. 6/13/67)
GPO 802-127

T. 141 R. 28 5th Mer. N.F. Chippewa County Cass State Minnesota
CS 1/16 Corner common to sections 12 and _____

EXISTING SURVEYS

Original Government Survey

Year surveyed _____
Original monument _____
(Wood post, stone, pile of stones, pipe, etc.)

Bearing Trees

Species _____
Diameter _____
Bearing _____
Distance _____

Subsequent Corner Restoration

Year surveyed _____ By _____
Where filed or recorded _____
Monument _____
(Original, concrete post, iron rod, etc.)

Bearing Trees, Reference Objects

Species _____
Diameter _____
Bearing _____
Distance _____

Original Evidence Found

Year of search _____ By _____
Monument found _____

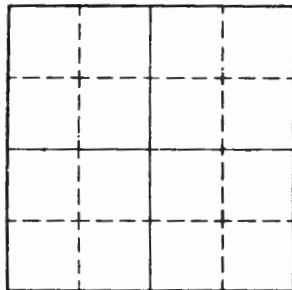
Original Bearing Trees Found

Species _____
Diameter _____
Bearing _____
Distance _____

Evidence of Subsequent Corner Restoration Found

Year of search _____ By _____

Bearing Trees, Reference Objects



Sketch

○ Corner  F.S. Land

Relation of Evidence to Record Features Along Section Lines

H-23
2 of 2

Section line to sections _____
Object _____
Record distance _____
Measured distance _____

Other Evidence

Describe evidence of use and occupation such as roads, fences, clearings, timber cutting lines, plantations, etc.. Cite source of testimony if any. _____

At time of search:

1. Did you have the record description?

Yes _____ No _____

2. How was search area located?

Pacing, chaining, photos, maps,
etc. _____

3. Man hours spent in search _____

4. Do you think additional search might
recover evidence? Yes _____ No _____

5. Signature _____

Perpetuation Record

Monument and accessories established. Include brief description of area. _____
3/1/93 Landecker & Assoc. reset 2" x 48" iron monument with
brass cap up 17" on rock. Corner is located 300' ± E'ly and
550' ± N'ly of North Country Trail. Ties: 7" Red Oak N 21 E
44.34' SCR CS 1/16 512 BT; 12" Red Oak S 10 E 20.73' SCR
CS 1/16 512 BT; 6" Red Oak N 60 W 32.68' SCR CS 1/16 512 BT;
8' sign post East 3.59' with 54-2 and 54-9 signs; 8'
sign post North 2.98' with 54-2 and 54-9 signs.

Certified corner restoration certificate prepared: Yes _____ No _____

Filed in county records at _____ Date _____ County Document No. _____

Identified on aerial photo No. _____ Which is filed at _____

Index No. H-25
(Alphabetical - Numerical)

LAND CORNER RECORD
(RECTANGULAR SURVEYS)

1 of 2
R9-7150-4 (Rev. 6/13/67)
GPO 802-127

T. 141 R. 28 5th Mer. N.F. Chippewa County Cass State Minnesota
5 1/16 Corner common to sections 12, 7-11-27, and _____

EXISTING SURVEYS

Original Government Survey

Year surveyed 1918 5/16

Original monument 1 x 3 1/2" I.P. with brass cap 5/2 1/2"
(wood post, stone, pile of stones, pipe, etc.) 1918
3 1/2" in ground

Bearing Trees

Species Bl. Oak Bl. Oak

Diameter 18" 14"

Bearing N88 3/4 E N47 W

Distance 142 1/2 S 121 1/2 S

Original Evidence Found

Year of search _____ By _____

Monument found _____

Original Bearing Trees Found

Species _____

Diameter _____

Bearing _____

Distance _____

Subsequent Corner Restoration

Year surveyed _____ By _____

Where filed or recorded _____

Monument _____
(Original, concrete post, iron rod, etc.)

Evidence of Subsequent Corner Restoration Found

Year of search _____ By _____

1916 Oskerman - certificate

Bearing Trees, Reference Objects

Species _____

Diameter _____

Bearing _____

Distance _____

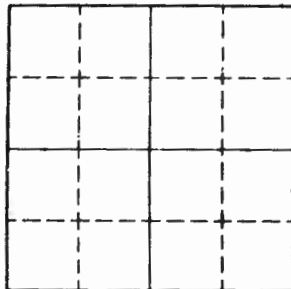
Bearing Trees, Reference Objects

Species _____

Diameter _____

Bearing _____

Distance _____



Sketch

○ Corner F.S. Land

Relation of Evidence to Record Features Along Section Lines

H-25
1 of 2

Section line to sections _____
 Object _____
 Record distance _____
 Measured distance _____

Other Evidence

Describe evidence of use and occupation such as roads, fences, clearings, timber cutting lines, plantations, etc.. Cite source of testimony if any. _____

At time of search:

1. Did you have the record description?

Yes _____ No _____

2. How was search area located?

Pacing, chaining, photos, maps, etc. _____

3. Man hours spent in search _____

4. Do you think additional search might recover evidence? Yes _____ No _____

5. Signature _____

Perpetuation Record

Monument and accessories established. Include brief description of area. 1991 on 6/25
 Landecker & Assoc. find remnant of 5" circular monument flush.
 Brass cap was bladed off. Set PK nail in center of 5" cylinder.
 On 10/4 they replace broken cylinder with 2"x24" I.P. with
 brass cap and plastic base with magnet down 13". The two
 1973 Red Oak BT's are dead. Ties: 1973 white Oak now 9"
 Burr Oak N 73 W 44.3' SCR over grown; 8" Norway Pine N 54 E 80.24'
 SCR 5 1/16 S 7 BT; 7" Norway Pine S 34 E 103.30 SCR 5 1/16 S 7 BT;
 8' sign post West 22.7' with 54-2 and 54-9 signs.

Certified corner restoration certificate prepared: Yes _____ No _____

Filed in county records at _____ Date _____ County Document No. _____

Identified on aerial photo No. _____ Which is filed at _____

Index No. H-25
(Alphabetical - Numerical)

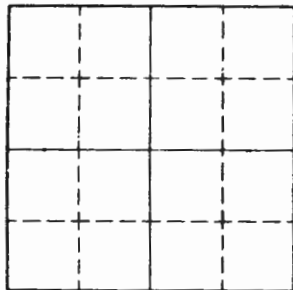
LAND CORNER RECORD
(RECTANGULAR SURVEYS)

2 of 2
 R9-7150-4 (Rev. 6/13/67)
 GPO 802-127

T. 141 R. 28 5th Mer. N.F. Chippewa County Cass State Minnesota
5/16 Corner common to sections 12, 7-141-27, and _____

EXISTING SURVEYS

Original Government Survey	Original Evidence Found
Year surveyed _____ Original monument _____ <small>(Wood post, stone, pile of stones, pipe, etc.)</small>	Year of search _____ By _____ Monument found _____
<p style="text-align: center;">Bearing Trees</p> Species _____ Diameter _____ Bearing _____ Distance _____	<p style="text-align: center;">Original Bearing Trees Found</p> Species _____ Diameter _____ Bearing _____ Distance _____
<p style="text-align: center;">Subsequent Corner Restoration</p> Year surveyed _____ By _____ Where filed or recorded _____ Monument _____ <small>(Original, concrete post, iron rod, etc.)</small>	<p style="text-align: center;">Evidence of Subsequent Corner Restoration Found</p> Year of search _____ By _____ _____ _____ _____
<p style="text-align: center;">Bearing Trees, Reference Objects</p> Species _____ Diameter _____ Bearing _____ Distance _____	<p style="text-align: center;">Bearing Trees, Reference Objects</p> _____ _____ _____ _____



Sketch

Corner F.S. Land

Relation of Evidence to Record Features Along Section Lines

H-25
2 of 2

Section line to sections _____
Object _____
Record distance _____
Measured distance _____

Other Evidence

Describe evidence of use and occupation such as roads, fences, clearings, timber cutting lines, plantations, etc.. Cite source of testimony if any. _____

At time of search:

1. Did you have the record description?

Yes _____ No _____

2. How was search area located?

Pacing, chaining, photos, maps,
etc. _____

3. Man hours spent in search _____

4. Do you think additional search might
recover evidence? Yes _____ No _____

5. Signature _____

Perpetuation Record

Monument and accessories established. Include brief description of area. _____
5/3/93 Landecker & Assoc. set 2" x 24" iron monument with brass
cap and magnetic pellet at base. Ties: 9" Burr Oak N84W
39.47' SCR overgrown; 8" Norway Pine N58E 78.28' SCR
5 1/16 5.7 BT; 7" Norway Pine S32E 112.09' SCR 5 1/16
5.7 BT; 8' sign post West 22.2' with 54-2 and 54-9 signs.
Monument is down 11". E is 2" ± E'ly.

Certified corner restoration certificate prepared: Yes _____ No _____

Filed in county records at _____ Date _____ County Document No. _____

Identified on aerial photo No. _____ Which is filed at _____

Index No. H, J-9
(Alphabetical - Numerical)LAND CORNER RECORD
(RECTANGULAR SURVEYS)R9-7150-4 (Rev. 6/13/67)
GPO 802-127T. 141N R. 28W Mer. N.F. Chippewa County Cass State MN.
Angle Point #1 of allotment Corner common to sections 8 and 9
1528

EXISTING SURVEYS

Original Government Survey

Year surveyed _____
Original monument _____
(Wood post, stone, pile of stones, pipe, etc.)

Bearing Trees

Species _____
Diameter _____
Bearing _____
Distance _____

Original Evidence Found

Year of search _____ By _____
Monument found _____

Original Bearing Trees Found

Species _____
Diameter _____
Bearing _____
Distance _____

Subsequent Corner Restoration

Year surveyed. 1-72 By W. Okerman
Where filed or recorded Cass County
Monument No new monument set as GLO
(Original, concrete post, iron rod, etc.)
Monument is in good condition

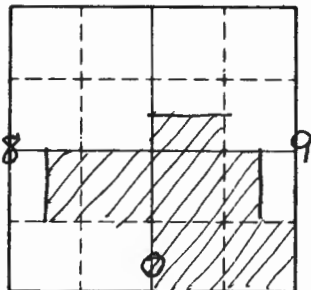
Evidence of Subsequent Corner Restoration Found

Year of search 1982 By W. Quisk
Monument + BTS O.K.
Red line N + S.
1 steel post w/signs 3' south

Bearing Trees, Reference Objects

Species J. Pine J. Pine Taken Steel Post
Diameter 18" 17" 17" 42"
Bearing N79°W N32°E N88°E North
Distance 20.70' 14.40' 19.00' 10.70'
S8 BT S9 BT S9 BT F.S. signs

Bearing Trees, Reference Objects



Sketch

○ Corner ▨ F.S. Land

Relation of Evidence to Record Features Along Section Lines

Section line to sections _____
 Object _____
 Record distance _____
 Measured distance _____

Other Evidence

Describe evidence of use and occupation such as roads, fences, clearings, timber cutting lines, plantations, etc.. Cite source of testimony if any. _____

At time of search:

1. Did you have the record description?

Yes _____ No _____

2. How was search area located?

Pacing, chaining, photos, maps,
 etc. _____

3. Man hours spent in search _____

4. Do you think additional search might
 recover evidence? Yes _____ No _____

5. Signature _____

Perpetuation Record

Monument and accessories established. Include brief description of area. _____

Certified corner restoration certificate prepared: Yes _____ No _____

Filed in county records at _____ Date _____ County Document No. _____

Identified on aerial photo No. _____ Which is filed at _____

Index No. HJ 18-19
(Alphabetical - Numerical)LAND CORNER RECORD
(RECTANGULAR SURVEYS)R9-7150-4 (Rev. 6/15/67)
GPO 802-127T. 141 R. 28 5th Mer. N.F. Chippewa County Cass State Minnesota
AP 5 Corner common to sections 11 and _____

EXISTING SURVEYS

Original Government Survey

Year surveyed 1918 GLO
Original monument 1" x 3/16" I.P. with brass cap
(Wood post, stone, pile of stones, pipe, etc.)

Bearing Trees

Species W. OAK R. OAK
Diameter 10" 7"
Bearing N87°30'E N76°15'W
Distance 95.04' 69.96'

Subsequent Corner Restoration

Year surveyed 1978 By USFS - LW, RS
Where filed or recorded _____
Monument Found corner. Put a 5/16 tag on
9" Red Oak marked S1/4 W1/4 13 ft. to
corner.

Bearing Trees, Reference Objects

Species _____
Diameter _____
Bearing _____
Distance _____

Original Evidence Found

Year of search _____ By _____
Monument found _____

Original Bearing Trees Found

Species _____
Diameter _____
Bearing _____
Distance _____

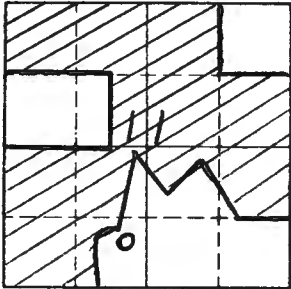
Evidence of Subsequent Corner Restoration Found

Year of search 1990 ^{10/15} By USFS - Krause / Brama
Find GLO Iron pipe with brass cap 10"
above ground. 1918 GLO BT's dead.
Corner is 250± W'ly of Lundeen
Lake.

Bearing Trees, Reference Objects

Red Oak W. OAK W. OAK
13" 6" 7"
N43 W East S 3 E
79.85' 31.10' 67.30'
All scribed AP 5 S 11 BT

Relation of Evidence to Record Features Along Section Lines



Sketch

○ Corner ▨ F.S. Land

Section line to sections	_____	_____	_____
Object	_____	_____	_____
Record distance	_____	_____	_____
Measured distance	_____	_____	_____

Other Evidence

Describe evidence of use and occupation such as roads, fences, clearings, timber cutting lines, plantations, etc.. Cite source of testimony if any. _____

At time of search:

1. Did you have the record description?
Yes _____ No _____

2. How was search area located?
Pacing, chaining, photos, maps,
etc. _____

3. Man hours spent in search _____

4. Do you think additional search might
recover evidence? Yes _____ No _____

5. Signature _____

Perpetuation Record

Monument and accessories established. Include brief description of area. 1991 on 1/15
Landecker & Assoc. tie out corner, 1" I.P. with brass cap up 10"
1990 USFS ties in good shape, leave as is. Further set:
8' sign post S 25 W 3.10' with 54-2, 54-9 signs; 8' sign
post N 15 E 2.85' with 54-2, 54-9 signs; SMC N 15 E
162.69'. Had to cut Red Oak with FSLP as was on
line between AP-5 and SMC.

Certified corner restoration certificate prepared: Yes _____ No _____

Filed in county records at _____ Date _____ County Document No. _____

Identified on aerial photo No. _____ Which is filed at _____

Index No. HJ 18-19
(Alphabetical - Numerical)

LAND CORNER RECORD
(RECTANGULAR SURVEYS)

RD-7150-4 (Rev. 6/13/67)
 GPO 802-127

T. 141 R. 28 5th Mer. N.F. Chippewa County Cass State Minnesota
AP 6 Corner common to sections 11 and _____

EXISTING SURVEYS

Original Government Survey

Year surveyed 1918 GLO
 Original monument 1" x 3/8" I.P. with brass cap
(Wood post, stone, pile of stones, pipe, etc.)

Bearing Trees

Species Basswood W. Oak
 Diameter 10" 10"
 Bearing N41°15'E N70W
 Distance 111.54' 88.44'

Subsequent Corner Restoration

Year surveyed 1978 By USFS - LW, RS
 Where filed or recorded _____
 Monument Found corner and 1918 GLO NW BT
and tag.
(Original, concrete post, iron rod, etc.)

Bearing Trees, Reference Objects

Species _____
 Diameter _____
 Bearing _____
 Distance _____

Original Evidence Found

Year of search _____ By _____
 Monument found _____

Original Bearing Trees Found

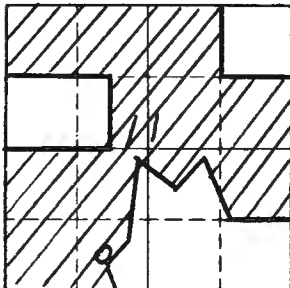
Species _____
 Diameter _____
 Bearing _____
 Distance _____

Evidence of Subsequent Corner Restoration Found

Year of search 1990 10/15 By USFS - Krause / Brama
Found iron and cap in place 10" above
ground in hardwoods 250' ± West of
landing at lake. No evidence of 1918
Basswood. Find 1918 White Oak now 19"
N 70 W 87.54'.

Bearing Trees, Reference Objects

Bearing Trees		Reference Objects	
<u>W. Oak</u>	<u>W. Oak</u>	<u>Sign post</u>	<u>Sign Post</u>
<u>9"</u>	<u>9"</u>	<u>8"</u>	<u>8"</u>
<u>N49 E</u>	<u>5.58 W</u>	<u>N25 E</u>	<u>S17 E</u>
<u>26.23'</u>	<u>40.45'</u>	<u>4.0'</u>	<u>4.0'</u>



Sketch

○ Corner ▨ F.S. Land

Relation of Evidence to Record Features Along Section Lines

AP 6

Section line to sections _____
 Object _____
 Record distance _____
 Measured distance _____

Other Evidence

Describe evidence of use and occupation such as roads, fences, clearings, timber cutting lines, plantations, etc.. Cite source of testimony if any. _____

At time of search:

1. Did you have the record description?

Yes _____ No _____

2. How was search area located?

Pacing, chaining, photos, maps, etc. _____


3. Man hours spent in search _____

4. Do you think additional search might recover evidence? Yes _____ No _____

5. Signature _____

Perpetuation Record

Monument and accessories established. Include brief description of area. *1991 on 1930 Landecker & Assoc. find corner as listed by USES in 1990. Replace 9" W. Oak BT tag as it is chewed up by animals. Corner is 100'± N'y of trail to landing.*



Certified corner restoration certificate prepared: Yes _____ No _____

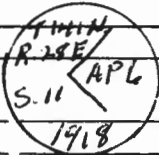
Filed in county records at _____ Date _____ County Document No. _____

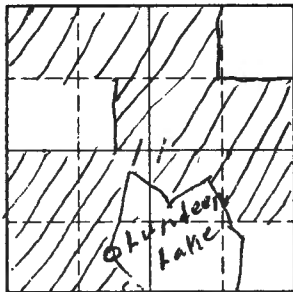
Identified on aerial photo No. _____ Which is filed at _____

T. 141 N R. 28 W 5TH Mer. N.F. Chippewa County Cass State Minn
A.P. 6 S. 11 on original Corner common to sections 11 and _____
Meander

EXISTING SURVEYS

Original Government Survey	Original Evidence Found
Year surveyed _____	Year of search _____ By _____
Original monument _____ <small>(Wood post, stone, pile of stones, pipe, etc.)</small>	Monument found _____
Bearing Trees	Original Bearing Trees Found
Species _____	Species _____
Diameter _____	Diameter _____
Bearing _____	Bearing _____
Distance _____	Distance _____
Subsequent Corner Restoration	Evidence of Subsequent Corner Restoration Found
Year surveyed <u>1918</u> By <u>E. Harrington</u>	Year of search <u>1-19-78</u> By <u>L.W. P.S.</u>
Where filed or recorded <u>Survey Notes page #213</u>	<u>1" I.P. 10" above ground with</u>
Monument <u>1" I.P. 36" long set 26" in</u> <small>(Original, concrete, post, iron rod, etc.)</small> <u>ground with brass cap marked</u>	<u>brass cap marked with G.L.O.</u> <u>markings</u>
Bearing Trees, Reference Objects	Bearing Trees, Reference Objects
Species <u>- basswood</u> <u>W. Oak</u>	_____
Diameter <u>10"</u> <u>10"</u>	_____
Bearing <u>N. 41° 15' E.</u> <u>N. 70° W.</u>	_____
Distance <u>169 LKS.</u> <u>134 LKS.</u>	_____





Sketch

○ Corner ▨ F.S. Land

Relation of Evidence to Record Features Along Section Lines

Section line to sections _____
 Object _____
 Record distance _____
 Measured distance _____

Other Evidence

Describe evidence of use and occupation such as roads, fences, clearings, timber cutting lines, plantations, etc.. Cite source of testimony if any. *Put a 54-3 B.T. Tag on 17" W. Oak G.L.C. B.T. marked S. 70° E 134 LKS.*

Put a 54-6 F.S. Tag on a 6" W. Oak marked N. 52° E. 6 LKS. To A.P. 6 on original meander

At time of search:

1. Did you have the record description?
 Yes No _____

2. How was search area located?
 Pacing, chaining, photos, maps,
 etc. Compass

3. Man hours spent in search 3 hr.

4. Do you think additional search might recover evidence? Yes _____ No _____

5. Signature Leo M. Kattkraft

Perpetuation Record

Monument and accessories established. Include brief description of area. _____

Certified corner restoration certificate prepared: Yes _____ No _____

Filed in county records at _____ Date _____ County Document No. _____

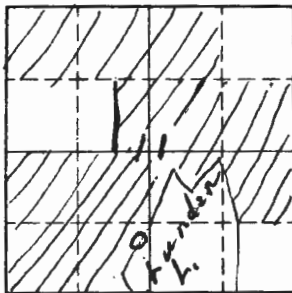
Identified on aerial photo No. _____ Which is filed at _____

T. 141 N R. 28 W 5th Mer. N.F. Chippewa County Cass State Minn.
A.P. 5 on original Corner common to sections 11 and _____
Meander

EXISTING SURVEYS

Original Government Survey	Original Evidence Found
Year surveyed _____	Year of search _____ By _____
Original monument _____ <small>(Wood post, stone, pile of stones, pipe, etc.)</small>	Monument found _____
Bearing Trees	Original Bearing Trees Found
Species _____	Species _____
Diameter _____	Diameter _____
Bearing _____	Bearing _____
Distance _____	Distance _____
Subsequent Corner Restoration	Evidence of Subsequent Corner Restoration Found
Year surveyed <u>1918</u> By <u>E. Harrington</u>	Year of search <u>1-18-75</u> By <u>LW RS.</u>
Where filed or recorded <u>Survey Notes page 213</u>	<u>1" I.I. with brass cap 10" above</u>
Monument <u>1" I.P. 36" long set 26" inground</u> <u>With brass cap marked</u>	<u>ground marked with GLC</u> <u>markings.</u>
Bearing Trees, Reference Objects	Bearing Trees, Reference Objects
Species <u>W. Oak Red Oak</u>	<u>W. Oak</u>
Diameter <u>10" 7"</u>	<u>Dead</u>
Bearing <u>N. 87° 30' E N. 76° 15' W</u>	<u>N. 76° W</u>
Distance <u>144 LKS. 106 LKS</u>	<u>106 LKS.</u>

T. 141 N
 R. 28 W
 S. 11 / A.P. 5
 1918



Sketch

○ Corner ▨ F.S. Land

Relation of Evidence to Record Features Along Section Lines

Section line to sections _____
 Object _____
 Record distance _____
 Measured distance _____

Other Evidence

Describe evidence of use and occupation such as roads, fences, clearings, timber cutting lines, plantations, etc.. Cite source of testimony if any. Put up a F.S. 54-6 Tag on a 9" Red Oak marked S. 16° W. 13 FT. To C.P.

At time of search:

1. Did you have the record description?

Yes No _____

2. How was search area located?

Pacing chaining, photos maps, etc. Compass
metal detector

3. Man hours spent in search 4

4. Do you think additional search might recover evidence? Yes _____ No _____

5. Signature Lo Withcraft

Perpetuation Record

Monument and accessories established. Include brief description of area. _____

Certified corner restoration certificate prepared: Yes _____ No _____

Filed in county records at _____ Date _____ County Document No. _____

Identified on aerial photo No. _____ Which is filed at _____

Index No. HJ 20-21
(Alphabetical - Numerical)

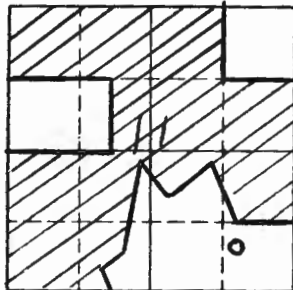
LAND CORNER RECORD
(RECTANGULAR SURVEYS)

R9-7150-4 (Rev. 6/13/67)
 GPO 802-127

T. 141 R. 28 5th Mer. N.F. Chippewa County Cass State Minnesota
 Witness to AP 1 Corner common to sections 11 and _____

EXISTING SURVEYS

Original Government Survey	Original Evidence Found
Year surveyed <u>1918 GLO</u> Original monument <u>1" x 3/16" I.P. with brass cap</u> <small>(Wood post, stone, pile of stones, pipe, etc.)</small>	Year of search _____ By _____ Monument found _____
<p style="text-align: center;">Bearing Trees</p> Species <u>W. Oak</u> <u>W. Oak</u> Diameter <u>10"</u> <u>8"</u> Bearing <u>S. 38° 15' E</u> <u>N 28 W</u> Distance <u>23.76'</u> <u>76.56'</u>	<p style="text-align: center;">Original Bearing Trees Found</p> Species _____ Diameter _____ Bearing _____ Distance _____
<p style="text-align: center;">Subsequent Corner Restoration</p> Year surveyed _____ By _____ Where filed or recorded _____ Monument _____ <small>(Original, concrete post, iron rod, etc.)</small>	<p style="text-align: center;">Evidence of Subsequent Corner Restoration Found</p> Year of search _____ By _____ _____ _____ _____
<p style="text-align: center;">Bearing Trees, Reference Objects</p> Species _____ Diameter _____ Bearing _____ Distance _____	<p style="text-align: center;">Bearing Trees, Reference Objects</p> _____ _____ _____ _____



Sketch

○ Corner ▨ F.S. Land

Relation of Evidence to Record Features Along Section Lines

HJ 20-21

Section line to sections _____
 Object _____
 Record distance _____
 Measured distance _____

Other Evidence

Describe evidence of use and occupation such as roads, fences, clearings, timber cutting lines, plantations, etc.. Cite source of testimony if any. _____

At time of search:

1. Did you have the record description?

Yes _____ No _____

2. How was search area located?

Pacing, chaining, photos, maps, etc. _____

3. Man hours spent in search _____

4. Do you think additional search might recover evidence? Yes _____ No _____

5. Signature _____

Perpetuation Record

Monument and accessories established. Include brief description of area. 1991 on 1/19
 Landecker & Assoc. find 1" I.P. with brass cap up 11"
 located 25' ± N 1/4 and 20' ± E 1/4 of Lundeen Lake. No sign
 1918 N 1/4 BT; southerly BT cut down by beaver. Very
 heavy beaver activity in area at this time. Ties: 6"
 Burr Oak N 28 W 37.44' SCR WC API 511 BT; 6" Burr Oak
 N 82 E 25.02' SCR WC API 511 BT; 8' sign post N 45 E
 6.0' with 54-9 sign; 8' sign post N 10 W 4.0' with
 54-9 sign.

Certified corner restoration certificate prepared: Yes _____ No _____

Filed in county records at _____ Date _____ County Document No. _____

Identified on aerial photo No. _____ Which is filed at _____

Index No. HJ-23
(Alphabetical - Numerical)

LAND CORNER RECORD
(RECTANGULAR SURVEYS)

1 OF 4
R9-7150-4 (Rev. 6/13/67)
GPO 802-127

T. 141 R. 28 5th Mer. N.F. Chippewa County Cass State Minnesota
Corner common to sections 12 and _____

EXISTING SURVEYS

Original Government Survey

Year surveyed 1918
Original monument 1x3/4" l.p. with brass cap size 1691
(Wood post, stone, pile of stones, pipe, etc.)
1918

AP 3
TR
1691

Bearing Trees

Species _____
Diameter _____
Bearing _____
Distance _____

Original Evidence Found

Year of search _____ By _____
Monument found _____

Original Bearing Trees Found

Species _____
Diameter _____
Bearing _____
Distance _____

Subsequent Corner Restoration

Year surveyed 1972 By USFS - James Ekstrom
Where filed or recorded _____
Monument _____
(Original, concrete post, iron rod, etc.)

Evidence of Subsequent Corner Restoration Found

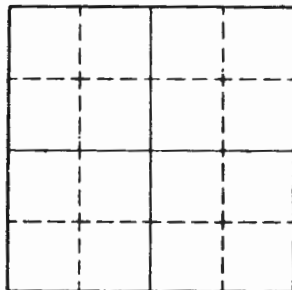
Year of search _____ By _____

No evidence found.

Bearing Trees, Reference Objects

Species _____
Diameter _____
Bearing _____
Distance _____

Bearing Trees, Reference Objects



Sketch

○ Corner F.S. Land

Relation of Evidence to Record Features Along Section Lines

HJ-23
1 of 2

Section line to sections _____
 Object _____
 Record distance _____
 Measured distance _____

Other Evidence

Describe evidence of use and occupation such as roads, fences, clearings, timber cutting lines, plantations, etc.. Cite source of testimony if any. _____

At time of search:

1. Did you have the record description?

Yes _____ No _____

2. How was search area located?

Pacing, chaining, photos, maps, etc. _____

3. Man hours spent in search _____

4. Do you think additional search might recover evidence? Yes _____ No _____

5. Signature _____

Perpetuation Record

Monument and accessories established. Include brief description of area. 1991 on 8/22
 Landecker & Assoc. find corner in center of 50' diameter low area - dry at this time. Monument is in good shape up 12".
 Corner is located 90' ± S'ly of North Country Trail. Ties:
 15" Maple N51E 41.53' SCR AP 3 512 BT; 8" Burr Oak
 (twin) S10E 30.48' SCR AP 3 512 BT; 12" Burr Oak
 N65W 36.08' SCR AP 3 512 BT;
 8" sign post E'ly 3.9' with 54-2 and 54-9 signs
 8" sign post S'ly 4.1' with 54-2 and 54-9 signs.

Certified corner restoration certificate prepared: Yes _____ No _____

Filed in county records at _____ Date _____ County Document No. _____

Identified on aerial photo No. _____ Which is filed at _____

T. 141 R. 28 5th Mer. N.F. Chippewa County Cass State Minnesota
 Corner common to sections 12 and _____

EXISTING SURVEYS

Original Government Survey

Year surveyed _____
 Original monument _____
(Wood post, stone, pile of stones, pipe, etc.)

Bearing Trees

Species _____
 Diameter _____
 Bearing _____
 Distance _____

Subsequent Corner Restoration

Year surveyed _____ By _____
 Where filed or recorded _____
 Monument _____
(Original, concrete post, iron rod, etc.)

Bearing Trees, Reference Objects

Species _____
 Diameter _____
 Bearing _____
 Distance _____

Original Evidence Found

Year of search _____ By _____
 Monument found _____

Original Bearing Trees Found

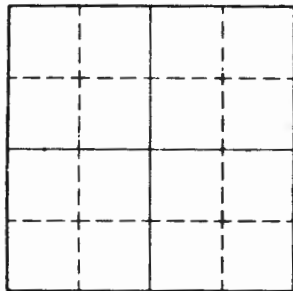
Species _____
 Diameter _____
 Bearing _____
 Distance _____

Evidence of Subsequent Corner Restoration Found

Year of search _____ By _____

Bearing Trees, Reference Objects

Species _____
 Diameter _____
 Bearing _____
 Distance _____



Sketch

○ Corner ▨ F.S. Land

Relation of Evidence to Record Features Along Section Lines

HJ-23
2 of 2

Section line to sections _____
 Object _____
 Record distance _____
 Measured distance _____

Other Evidence

Describe evidence of use and occupation such as roads, fences, clearings, timber cutting lines, plantations, etc.. Cite source of testimony if any. _____

At time of search:

1. Did you have the record description?

Yes _____ No _____

2. How was search area located?

Pacing, chaining, photos, maps,
etc. _____

3. Man hours spent in search _____

4. Do you think additional search might
recover evidence? Yes _____ No _____

5. Signature _____

Perpetuation Record

Monument and accessories established. Include brief description of area. _____
 3/1/93 Landecker & Assoc. set 2" x 27" iron monument up 25"
 with brass cap over 8' sign post in small swamp. Corner
 is 98'± south and 133'± west of North Country Trail. Ties:
 15" Maple N47E 40.67' SCR C-S-S 1/64 S 12 BT; 8" Burr Oak
 S 13 E 32.05' SCR C-S-S 1/64 S 12 BT; 12" Burr Oak N 73 W
 35.49' SCR C-S-S 1/64 S 12 BT; 8' sign post South 5.67'
 with 54-2 and 54-9 signs; 8' sign post East 2.94' with
 54-2 and 54-9 signs. Old brass cap South 1.65'.

Certified corner restoration certificate prepared: Yes _____ No _____

Filed in county records of _____ Date _____ County Document No. _____

Identified on aerial photo No. _____ Which is filed at _____

Index No. HJ-24
(Alphabetical - Numerical)LAND CORNER RECORD
(RECTANGULAR SURVEYS)109
R9-7150-4 (Rev. 6/13/67)

GPO 802-127

T. 141 R. 28 5th Mer. N.F. Chippewa County Cass State Minnesota
Corner common to sections 12 and _____

EXISTING SURVEYS

Original Government Survey

Year surveyed 1918 AP2
Original monument 1x36" I.P. with brass cap PK
(Wood post, stone, pile of stones, pipe, etc.) 1691
312

Bearing Trees

Species _____
Diameter _____
Bearing _____
Distance _____1918

Original Evidence Found

Year of search _____ By _____
Monument found _____

Original Bearing Trees Found

Species _____
Diameter _____
Bearing _____
Distance _____

Subsequent Corner Restoration

Year surveyed 1973 By USFS-James Ekstrom
Where filed or recorded _____
Monument found I.P. in good condition. STEEL
(Original concrete post, iron rod, etc.) sign post West 6.3' with 54-2 and 54-4
signs.

Bearing Trees, Reference Objects

Species W. Oak W. Oak W. Oak _____
Diameter 7" 8" 6" _____
Bearing N 1/2 W N 51 E S 81 E _____
Distance 19.6' 29.7' 20.0' _____

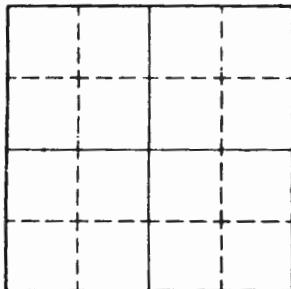
Evidence of Subsequent Corner Restoration Found

Year of search _____ By _____

1973 OKerman - certificate

Bearing Trees, Reference Objects

Species _____
Diameter _____
Bearing _____
Distance _____



Sketch

Corner F.S. Land

Relation of Evidence to Record Features Along Section Lines

HJ-24
1 of 2

Section line to sections _____

Object _____

Record distance _____

Measured distance _____

Other Evidence

Describe evidence of use and occupation such as roads, fences, clearings, timber cutting lines, plantations, etc.. Cite source of testimony if any. _____

At time of search:

1. Did you have the record description?

Yes _____ No _____

2. How was search area located?

Pacing, chaining, photos, maps, etc. _____

3. Man hours spent in search _____

4. Do you think additional search might recover evidence? Yes _____ No _____

5. Signature _____

Perpetuation Record

Monument and accessories established. Include brief description of area. 1991 on 8/22
 Landecker & Assoc. find corner 1" I.P. with brass cap up 9"
 in good shape 250'± W'ly of North Country Trail. All 1973
 BT's in good shape. Replace 16d nails with 30d spikes.
 7" W Oak (Burr) now 8" N 16 W 19.55' SCR over grown; 8"
 W Oak (Burr) now 9" N 51 E 29.81' SCR over grown; 6"
 W Oak (Burr) now 7" S 81 E 20.0' SCR over grown.
 6' sign post W'ly 6.3' with 54-2 and 54-4 signs
 8' sign post E'ly 4.0' with 54-2 and 54-9 signs.

Certified corner restoration certificate prepared: Yes _____ No _____

Filed in county records at _____ Date _____ County Document No. _____

Identified on aerial photo No. _____ Which is filed at _____

Index No. HJ-24
(Alphabetical - Numerical)

LAND CORNER RECORD
(RECTANGULAR SURVEYS)

T. 141 R. 28 Mer. N.F. 5th Chippewa County Cass State Minnesota
Corner common to sections 12 and _____

EXISTING SURVEYS

Original Government Survey

Year surveyed _____
Original monument _____
(Wood post, stone, pile of stones, pipe, etc.)

Bearing Trees

Species _____
Diameter _____
Bearing _____
Distance _____

Subsequent Corner Restoration

Year surveyed _____ By _____
Where filed or recorded _____
Monument _____
(Original, concrete post, iron rod, etc.)

Bearing Trees, Reference Objects

Species _____
Diameter _____
Bearing _____
Distance _____

Original Evidence Found

Year of search _____ By _____
Monument found _____

Original Bearing Trees Found

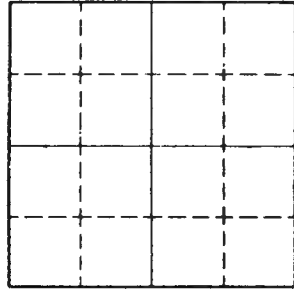
Species _____
Diameter _____
Bearing _____
Distance _____

Evidence of Subsequent Corner Restoration Found

Year of search _____ By _____

Bearing Trees, Reference Objects

Relation of Evidence to Record Features Along Section Lines



Sketch

Corner F.S. Land

Section line to sections _____

Object _____

Record distance _____

Measured distance _____

Other Evidence

Describe evidence of use and occupation such as roads, fences, clearings, timber cutting lines, plantations, etc.. Cite source of testimony if any. _____

At time of search:

1. Did you have the record description?
Yes _____ No _____

2. How was search area located?
Pacing, chaining, photos, maps,
etc. _____

3. Man hours spent in search _____

4. Do you think additional search might
recover evidence? Yes _____ No _____

5. Signature _____

Perpetuation Record

Monument and accessories established. Include brief description of area. _____

3/1/93 Landecker & Assoc. set 2" x 48" iron monument with
brass cap up 14". Corner is 166' ± north of North Country
Trail. Ties: 8" Burr Oak N14 W 17.86' SCR overgrown; 9" Burr
Oak N52 E 29.73' SCR overgrown; 7" Burr Oak S80 E 21.36'
SCR overgrown; 8' sign post East 3.61' with 54-2 sign; 8'
sign post West 3.43' with 54-2 and 54-9 signs. Old
brass cap S34 E 1.89'.

Certified corner restoration certificate prepared: Yes _____ No _____

Filed in county records at _____ Date _____ County Document No. _____

Identified on aerial photo No. _____ Which is filed at _____

Index No. HJ-25
(Alphabetical - Numerical)

LAND CORNER RECORD
(RECTANGULAR SURVEYS)

T. 141 R. 28 5th Mer. N.F. Chippewa County Cass State Minnesota
Corner common to sections 12, 7-141-27, and _____

EXISTING SURVEYS

Original Government Survey

Year surveyed _____

Original monument _____
(Wood post, stone, pile of stones, pipe, etc.)

Bearing Trees

Species _____

Diameter _____

Bearing _____

Distance _____

Original Evidence Found

Year of search _____ By _____

Monument found _____

Original Bearing Trees Found

Species _____

Diameter _____

Bearing _____

Distance _____

Subsequent Corner Restoration

Year surveyed _____ By _____

Where filed or recorded _____

Monument _____
(Original, concrete post, iron rod, etc.)

Bearing Trees, Reference Objects

Species _____

Diameter _____

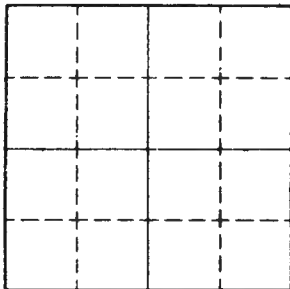
Bearing _____

Distance _____

Evidence of Subsequent Corner Restoration Found

Year of search _____ By _____

Bearing Trees, Reference Objects



Sketch

Corner F.S. Land

Relation of Evidence to Record Features Along Section Lines

HJ-25
2 of 2

Section line to sections _____

Object _____

Record distance _____

Measured distance _____

Other Evidence

Describe evidence of use and occupation such as roads, fences, clearings, timber cutting lines, plantations, etc.. Cite source of testimony if any. _____

At time of search:

1. Did you have the record description?

Yes _____ No _____

2. How was search area located?

Pacing, chaining, photos, maps,
etc. _____

3. Man hours spent in search _____

4. Do you think additional search might
recover evidence? Yes _____ No _____

5. Signature _____

Perpetuation Record

Monument and accessories established. Include brief description of area. 5/3/93
Landecker & Assoc. set 2" x 21" iron monument with brass cap
and magnetic pellet at base 14' ± w'ly of E of Twp Rd and 30' ±
N'ly of North Country Trail. Ties: 8" W. OAK now 9" N63E
62.72' SCR overgrown (1978 BT); 10" W. OAK now 11" S20W 94.81'
SCR overgrown (1978 BT); 10" W. OAK now 11" N18W 74.25' SCR
overgrown (1978 BT); 6" Burr OAK S73W 26.74' SCR S-S 1/4 64
S12 BT; 8' sign post West 11.5' with 54-2 and 54-9 signs.
Monument is down 12".

Certified corner restoration certificate prepared: Yes _____ No _____

Filed in county records at _____ Date _____ County Document No. _____

Identified on aerial photo No. _____ Which is filed at _____

Index No. HJ-25
(Alphabetical - Numerical)LAND CORNER RECORD
(RECTANGULAR SURVEYS)1 of 2
RD-7150-4 (Rev. 6/13/67)
GPO 802-127T. 141 R. 28 Mer. N.F. Chippewa County Cass State Minnesota
Corner common to sections 12, 7-141-27, and _____

EXISTING SURVEYS

Original Government Survey

Year surveyed 1918
Original monument 1x3/8" I.P. with brass cap
(Wood post, stone, pile of stones, pipe, etc.)

Bearing Trees

Species _____
Diameter _____
Bearing _____
Distance _____

Subsequent Corner Restoration

Year surveyed 1978 By USFS
Where filed or recorded _____
Monument 6" x 6" x 24" concrete post, 14" below road surface with stamped brass cap.
(Original, concrete post, iron rod, pile)

Bearing Trees, Reference Objects

Species	W. Oak	W. Oak	W. Oak	Sign post
Diameter	8"	10"	10"	
Bearing	N 62 E	S 17 W	N 22 W	West
Distance	63.36'	91.40'	78.65'	10.1'

Original Evidence Found

Year of search _____ By _____
Monument found _____

Original Bearing Trees Found

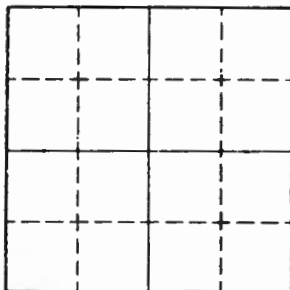
Species _____
Diameter _____
Bearing _____
Distance _____

Evidence of Subsequent Corner Restoration Found

Year of search _____ By _____

Bearing Trees, Reference Objects

Species				
Diameter				
Bearing				
Distance				



Sketch

Corner F.S. Land

Relation of Evidence to Record Features Along Section Lines

HJ-25
1 of 2

Section line to sections _____
Object _____
Record distance _____
Measured distance _____

Other Evidence

Describe evidence of use and occupation such as roads, fences, clearings, timber cutting lines, plantations, etc.. Cite source of testimony if any. _____

At time of search:

1. Did you have the record description?

Yes _____ No _____

2. How was search area located?

Pacing, chaining, photos, maps,
etc. _____

3. Man hours spent in search _____

4. Do you think additional search might
recover evidence? Yes _____ No _____

5. Signature _____

Perpetuation Record

Monument and accessories established. Include brief description of area. 1991 on 9/23
Landecker & Assoc. find and traverse through corner position.
Monument is down 16" - 12' ± W'ly of road #2 and 22' ± N'ly
access to North Country Trail W'ly. TIES: (1978) 8" W. Oak
(Burr) now 9" N 62 E 68.36' SCR over grown (dying); (1978)
10" W. Oak (Burr) now 11" S 17 W 91.40' SCR over grown;
(1978) 10" W. Oak (Burr) now 11" N 22 W 78.65' SCR over grown;
6" Burr Oak S 84 W 27.28' SCR 55' 164 S 12 BT.
8' sign post S 78 W 9.95' with 54-2 and 54-4 signs.

Certified corner restoration certificate prepared: Yes _____ No _____

Filed in county records at _____ Date _____ County Document No. _____

Identified on aerial photo No. _____ Which is filed at _____

Index No. J-3
(Alphabetical - Numerical)

LAND CORNER RECORD
(RECTANGULAR SURVEYS)

RD-7150-4 (Rev. 6/13/67)
GPO 802-127

T. 141 N R. 28W Mer. N.F. Chip County Cass State Mn.
Quarter Corner common to sections 29 and 30

EXISTING SURVEYS

Original Government Survey

Year surveyed _____
Original monument _____
(Wood post, stone, pile of stones, pipe, etc.)

Bearing Trees

Species _____
Diameter _____
Bearing _____
Distance _____

Subsequent Corner Restoration

Year surveyed _____ By _____
Where filed or recorded _____
Monument _____
(Original, concrete post, iron rod, etc.)

Bearing Trees, Reference Objects

Species _____
Diameter _____
Bearing _____
Distance _____

Original Evidence Found

Year of search _____ By _____
Monument found _____

Original Bearing Trees Found

Species _____
Diameter _____
Bearing _____
Distance _____

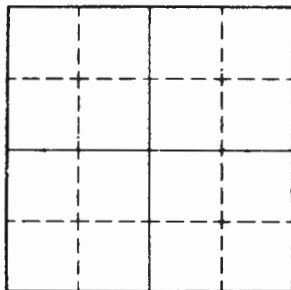
Evidence of Subsequent Corner Restoration Found

Year of search 9/17/85 By GD-BA
Fd. I.P. with B.C. in place.
See Field Book #5 pg. 26

Line to std. goes south.

Bearing Trees, Reference Objects

Species _____
Diameter _____
Bearing _____
Distance _____



Sketch

Corner F.S. Land

Relation of Evidence to Record Features Along Section Lines

Section line to sections _____
Object _____
Record distance _____
Measured distance _____

Other Evidence

Describe evidence of use and occupation such as roads, fences, clearings, timber cutting lines, plantations, etc.. Cite source of testimony if any. _____

At time of search:

1. Did you have the record description?

Yes _____ No _____

2. How was search area located?

Pacing, chaining, photos, maps, etc. _____

3. Man hours spent in search _____

4. Do you think additional search might

recover evidence? Yes _____ No _____

5. Signature _____

Perpetuation Record

Monument and accessories established. Include brief description of area. _____

Certified corner restoration certificate prepared: Yes _____ No _____

Filed in county records at _____ Date _____ County Document No. _____

Identified on aerial photo No. _____ Which is filed at _____

Index No. J. 3
(Alphabetical - Numerical)

LAND CORNER RECORD
(RECTANGULAR SURVEYS)

RD-7 150-4 (Rev. 6/13/67)
GPO 802-127

T. 141 R. 28 5a Mer. N.F. Chippewa County Cass State Mn.
1/4 Corner common to sections 7 and 18

EXISTING SURVEYS

Original Government Survey

Year surveyed _____
Original monument _____
(Wood post, stone, pile of stones, pipe, etc.)

Bearing Trees

Species _____
Diameter _____
Bearing _____
Distance _____

Original Evidence Found

Year of search _____ By _____
Monument found _____

Original Bearing Trees Found

Species _____
Diameter _____
Bearing _____
Distance _____

Subsequent Corner Restoration

Year surveyed 1971 By O. Pennington
Where filed or recorded Apparatus file
Monument NOY... Monument 1 post GLO
(Original, concrete post, iron rod, etc.)

Monument in good condition

Bearing Trees, Reference Objects

Species	Bearing	Distance
<u>Birch</u>	<u>N52°W</u>	<u>48.40</u>
<u>Birch</u>	<u>S12°W</u>	<u>3.30</u>
<u>St. Post</u>	<u>S86°E</u>	<u>6.80'</u>
<u>GLOBT</u>	<u>N8°W</u>	<u>37.6</u>

Evidence of Subsequent Corner Restoration Found

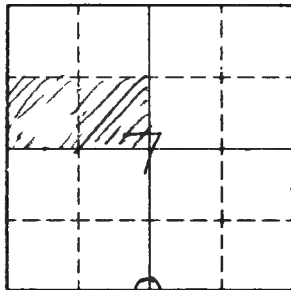
Year of search 9/1-80 By W.N.O.
F.D. GLO MON IN GOOD SHAPE UPO.S
BRASS CAP MTD

1/4 57
518
1918

FD BT'S

Bearing Trees, Reference Objects

Species	Bearing	Distance
<u>BIRCH</u>	<u>N52°W</u>	<u>48.40</u>
<u>BIRCH</u>	<u>S12°W</u>	<u>3.30</u>
<u>IPING (GLO)</u>	<u>N8°W</u>	<u>37.6</u>
<u>STEEL PAST</u>	<u>S86°E</u>	<u>6.80'</u>



Sketch

○ Corner ▨ F.S. Land

Relation of Evidence to Record Features Along Section Lines

Section line to sections _____
 Object _____
 Record distance _____
 Measured distance _____

Other Evidence

Describe evidence of use and occupation such as roads, fences, clearings, timber cutting lines, plantations, etc.. Cite source of testimony if any.

Survey line to E.S. stands as runs south from this corner

At time of search:

1. Did you have the record description?

Yes _____ No _____

2. How was search area located?

Pacing, chaining, photos, maps, etc. _____

3. Man hours spent in search _____

4. Do you think additional search might recover evidence? Yes _____ No _____

5. Signature _____

Perpetuation Record

Monument and accessories established. Include brief description of area. _____

Certified corner restoration certificate prepared: Yes _____ No _____

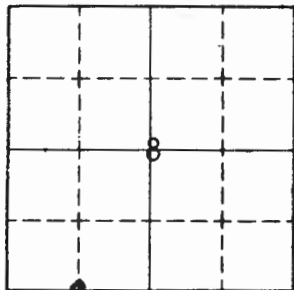
Filed in county records at _____ Date _____ County Document No. _____

Identified on aerial photo No. _____ Which is filed at _____

T. 141 R. 28 5th Mer. N.F. Chippewa County Cass State MI
W 1/16 on S. line Corner common to sections 8 and 17
Sec. 8

EXISTING SURVEYS

Original Government Survey			Original Evidence Found																																						
Year surveyed <u>1918</u> - <u>GLO</u>			Year of search <u>11-9-71</u> By <u>J. Ekstrom W. Okerman</u>																																						
Original monument <u>Iron post w/brass cap</u> <small>(Wood post, stone, pile of stones, pipe, etc.)</small>			Monument found <u>Iron post in good condition</u>																																						
<table border="0"> <tr> <td></td> <td colspan="2">Bearing Trees</td> </tr> <tr> <td>Species</td> <td><u>Tam.</u></td> <td><u>W. Pine</u></td> </tr> <tr> <td>Diameter</td> <td><u>6"</u></td> <td><u>18"</u></td> </tr> <tr> <td>Bearing</td> <td><u>N15$\frac{1}{2}$°E</u></td> <td><u>S0°45'W</u></td> </tr> <tr> <td>Distance</td> <td><u>74 lks.</u></td> <td><u>140 lks.</u></td> </tr> <tr> <td></td> <td><u>48.84'</u></td> <td><u>92.40'</u></td> </tr> </table>				Bearing Trees		Species	<u>Tam.</u>	<u>W. Pine</u>	Diameter	<u>6"</u>	<u>18"</u>	Bearing	<u>N15$\frac{1}{2}$°E</u>	<u>S0°45'W</u>	Distance	<u>74 lks.</u>	<u>140 lks.</u>		<u>48.84'</u>	<u>92.40'</u>	<table border="0"> <tr> <td></td> <td colspan="2">Original Bearing Trees Found</td> </tr> <tr> <td>Species</td> <td><u>Tam.</u></td> <td><u>W. Pine</u></td> </tr> <tr> <td>Diameter</td> <td><u>Stub</u></td> <td><u>not</u></td> </tr> <tr> <td>Bearing</td> <td><u>N16°E</u></td> <td><u>found</u></td> </tr> <tr> <td>Distance</td> <td><u>48.84'</u></td> <td></td> </tr> <tr> <td></td> <td colspan="2"><u>w/scribe visible</u></td> </tr> </table>				Original Bearing Trees Found		Species	<u>Tam.</u>	<u>W. Pine</u>	Diameter	<u>Stub</u>	<u>not</u>	Bearing	<u>N16°E</u>	<u>found</u>	Distance	<u>48.84'</u>			<u>w/scribe visible</u>	
	Bearing Trees																																								
Species	<u>Tam.</u>	<u>W. Pine</u>																																							
Diameter	<u>6"</u>	<u>18"</u>																																							
Bearing	<u>N15$\frac{1}{2}$°E</u>	<u>S0°45'W</u>																																							
Distance	<u>74 lks.</u>	<u>140 lks.</u>																																							
	<u>48.84'</u>	<u>92.40'</u>																																							
	Original Bearing Trees Found																																								
Species	<u>Tam.</u>	<u>W. Pine</u>																																							
Diameter	<u>Stub</u>	<u>not</u>																																							
Bearing	<u>N16°E</u>	<u>found</u>																																							
Distance	<u>48.84'</u>																																								
	<u>w/scribe visible</u>																																								
Subsequent Corner Restoration			Evidence of Subsequent Corner Restoration Found																																						
Year surveyed <u>2/11/72</u> By <u>J. Ekstrom W. Okerman</u>			Year of search <u>1/80</u> By <u>B. Olson</u>																																						
Where filed or recorded <u>Cass State County</u>			<u>GLO monument is in good condition. Found 3</u>																																						
Monument <u>GLO monument</u> <small>(Original, concrete post, iron rod, etc.)</small>			<u>Bt's. with tags in good condition & 6' Steel</u>																																						
			<u>Sign post South 6.8' with FS signs 54.2' &</u>																																						
			<u>54.4 attached. Took no new Bt's.</u>																																						
Bearing Trees, Reference Objects			Bearing Trees, Reference Objects																																						
Species	<u>N. Pine</u>	<u>Tam.</u>	<u>Tam.</u>	<u>N. Pine</u>	<u>Tam.</u>	<u>Tam.</u>																																			
Diameter	<u>22"</u>	<u>7"</u>	<u>7"</u>	<u>22"</u>	<u>8"</u>	<u>8"</u>																																			
Bearing	<u>N9°E</u>	<u>N27°W</u>	<u>N44°W</u>	<u>N9°E</u>	<u>N27°W</u>	<u>N44°W</u>																																			
Distance	<u>113.5'</u>	<u>58.4'</u>	<u>59.7'</u>	<u>113.50'</u>	<u>58.40'</u>	<u>59.70'</u>																																			
<u>All scribed</u>			<u>mkd. W1/16S8Bt. " " " "</u>																																						



Sketch

○ Corner ▨ F.S. Land

Relation of Evidence to Record Features Along Section Lines

J-6

Section line to sections _____

Object _____

Record distance _____

Measured distance _____

Other Evidence

Describe evidence of use and occupation such as roads, fences, clearings, timber cutting lines, plantations, etc.. Cite source of testimony if any. _____

At time of search:

1. Did you have the record description?

Yes _____ No _____

2. How was search area located?

Pacing, chaining, photos, maps, etc. _____

3. Man hours spent in search _____

4. Do you think additional search might recover evidence? Yes _____ No _____

5. Signature _____

Perpetuation Record

Monument and accessories established. Include brief description of area. _____

Certified corner restoration certificate prepared: Yes _____ No _____

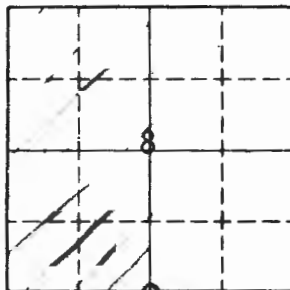
Filed in county records at _____ Date _____ County Document No. _____

Identified on aerial photo No. _____ Which is filed at _____

T. 141N R. 28W S. 5th Mer. N.F. Chippewa County Cass State MN
Corner common to sections 8, 17 and _____

EXISTING SURVEYS

Original Government Survey				Original Evidence Found			
Year surveyed _____				Year of search _____ By _____			
Original monument _____ <small>(Wood post, stone, pile of stones, pipe, etc.)</small>				Monument found _____			
Bearing Trees				Original Bearing Trees Found			
Species _____	_____	_____	_____	Species _____	_____	_____	_____
Diameter _____	_____	_____	_____	Diameter _____	_____	_____	_____
Bearing _____	_____	_____	_____	Bearing _____	_____	_____	_____
Distance _____	_____	_____	_____	Distance _____	_____	_____	_____
Subsequent Corner Restoration				Evidence of Subsequent Corner Restoration Found			
Year surveyed <u>1/80</u> By <u>B. Olson</u>				Year of search <u>1/80</u> By <u>B. Olson L. Witthoef</u>			
Where filed or recorded _____				<u>Fd. GLO mon. and from this Fd. 20" dia. 2'</u>			
Monument <u>existing GLO monument Fd.</u>				<u>J. Pine stp. at record dist. 460 lks. and</u>			
<u>1 1/2" down under old trail</u>				<u>bearing S11 1/2° E We cut out old scribing from</u>			
_____				<u>GLO Bt. As location of mon. checked we took</u>			
_____				<u>3 new Bt's. Placed 4' sign posts N & W.</u>			
GLO Bearing Trees, Reference Objects				GLO 1/80 Bearing Trees, Reference Objects			
Species <u>Pine stp.</u>	<u>Pine stp.</u>	<u>J. Pine</u>	_____	<u>2' J.P. stp.</u>	<u>W. Oak</u>	<u>New R. Oak</u>	<u>New Birch</u>
Diameter <u>orig.</u>	<u>orig.</u>	<u>8"</u>	_____	<u>20"</u>	<u>9"</u>	<u>13"</u>	<u>10"</u>
Bearing <u>N2° E</u>	<u>S33° E</u>	<u>S11 1/2° E</u>	_____	<u>S11 1/2° E</u>	<u>N78° E</u>	<u>N20° E</u>	<u>S76° W</u>
Distance <u>37 lks.</u>	<u>40 lks.</u>	<u>460 lks.</u>	_____	<u>460 lks.</u>	<u>49.48'</u>	<u>38.22'</u>	<u>35.90'</u>
<u>mkd.</u>	_____	<u>1/4 S17 bt.</u>	_____	<u>mkd. 1/4 S17 Bt.</u>	<u>1/4 S8 Bt.</u>	<u>1/4 S8 Bt.</u>	<u>1/4 S8 Bt.</u>



Sketch

○ Corner ▨ F.S. Land

Section line to sections _____
 Object _____
 Record distance _____
 Measured distance _____

Other Evidence

Describe evidence of use and occupation such as roads, fences, clearings, timber cutting lines, plantations, etc.. Cite source of testimony if any. _____

At time of search:

1. Did you have the record description?

Yes _____ No _____

2. How was search area located?

Pacing, chaining, photos, maps,
 etc. _____

3. Man hours spent in search _____

4. Do you think additional search might
 recover evidence? Yes _____ No _____

5. Signature _____

Perpetuation Record

Monument and accessories established. Include brief description of area. _____

Certified corner restoration certificate prepared: Yes _____ No _____

Filed in county records at _____ Date _____ County Document No. _____

Identified on aerial photo No. _____ Which is filed at _____

Index No. J-9
(Alphabetical - Numerical)

LAND CORNER RECORD
(RECTANGULAR SURVEYS)

RG-7150-4 (Rev. 6/13/67)
GPO 802-127

T. 141N R. 28W Mer. N.F. Chippewa County Cass State Mn.
Section Corner common to sections 8 9 16 and 17

EXISTING SURVEYS

Original Government Survey

Year surveyed _____
Original monument _____
(Wood post, stone, pile of stones, pipe, etc.)

Bearing Trees

Species _____
Diameter _____
Bearing _____
Distance _____

Original Evidence Found

Year of search _____ By _____
Monument found _____

Original Bearing Trees Found

Species _____
Diameter _____
Bearing _____
Distance _____

Subsequent Corner Restoration

Year surveyed. 6-72 By W. Okerman
Where filed or recorded Cass County
Monument No new Monument set as GLO
(Original, concrete post, iron rod, etc.)
Monument is in good condition

Evidence of Subsequent Corner Restoration Found

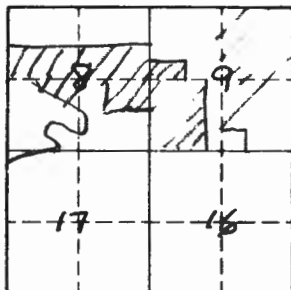
Year of search 1982 By W. Aust
Monument O.K. One BT gone
One new BT - Red-lined North

Bearing Trees, Reference Objects

Species W. Oak W. Oak Steel Post
Diameter 5" 6" 72"
Bearing N42°E S73°W North
Distance 45.60' 117.20' 1.60'
S9BT S17BT F.S. Pegs

Bearing Trees, Reference Objects

Species W. Oak W. Oak W. Oak
Diameter 6" 8" 7"
Bearing N61°W S73°W N42°E
Distance 158.2' 117.2' 45.6'



Sketch

O Corner ▨ F.S. Land

Relation of Evidence to Record Features Along Section Lines

Section line to sections _____
 Object _____
 Record distance _____
 Measured distance _____

Other Evidence

Describe evidence of use and occupation such as roads, fences, clearings, timber cutting lines, plantations, etc.. Cite source of testimony if any. _____

At time of search:

1. Did you have the record description?

Yes _____ No _____

2. How was search area located?

Pacing, chaining, photos, maps, etc. _____

3. Man hours spent in search _____

4. Do you think additional search might recover evidence? Yes _____ No _____

5. Signature _____

Perpetuation Record

Monument and accessories established. Include brief description of area. _____

Certified corner restoration certificate prepared: Yes _____ No _____

Filed in county records at _____ Date _____ County Document No. _____

Identified on aerial photo No. _____ Which is filed at _____

T. 141N R. 28W
1/4

5th Mer. N.F. CHIPPEWA County CASS

State MINN
10 and 15

Corner common to sections _____, _____, _____, _____

EXISTING SURVEYS

Original Government Survey

Year surveyed 1874
 Original monument post
(Wood post, stone, pile of stones, pipe, etc.)

Bearing Trees

Species N. Pine
 Diameter 13
 Bearing N 9° W
 Distance 90 1/2
(59.40')

Subsequent Corner Restoration

Year surveyed 1918 By G.L.O. Resurvey
 Where filed or recorded Resurvey Notes, Page 73
 Monument 36" x 1" iron post w/ brass cap marked:
(Original, concrete post, iron rod, etc.)

Bearing Trees, Reference Objects

Species J. Pine N. Pine
 Diameter 16" 12"
 Bearing N 02 1/2° E S 64 1/2° W
 Distance 414 1/2 172 1/2
(273.24') (113.52')

Original Evidence Found

Year of search 1918 By G.L.O. Resurvey
 Monument found wooden stake

Original Bearing Trees Found

Species N. Pine
 Diameter Stump 24"
 Bearing N 9° W
 Distance 90 1/2
(59.40')

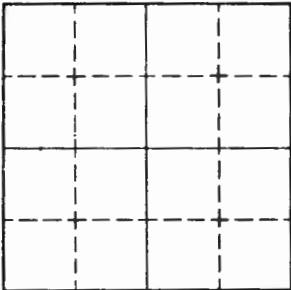
Evidence of Subsequent Corner Restoration Found

Year of search 4/71 By Dennis Bergerson

Bearing Trees, Reference Objects

Species N. Pine
 Diameter 18"
 Bearing S 64° W
 Distance 113.52'
w/scrubbing & tags

Relation of Evidence to Record Features Along Section Lines



Sketch

○ Corner ▨ F.S. Land

Section line to sections _____

Object _____

Record distance _____

Measured distance _____

Other Evidence

Describe evidence of use and occupation such as roads, fences, clearings, timber cutting lines, plantations, etc.. Cite source of testimony if any. _____

At time of search:

1. Did you have the record description?

Yes _____ No _____

2. How was search area located?

Pacing, chaining, photos, maps, etc. _____

3. Man hours spent in search _____

4. Do you think additional search might recover evidence? Yes _____ No _____

5. Signature _____

Perpetuation Record

Monument and accessories established. Include brief description of area. _____

Certified corner restoration certificate prepared: Yes _____ No _____

Filed in county records at _____ Date _____ County Document No. _____

Identified on aerial photo No. _____ Which is filed at _____

Index No. J-17
(Alphabetical - Numerical)

LAND CORNER RECORD
(RECTANGULAR SURVEYS)

R9-7150-4 (Rev. 6/13/67)
 GPO 802-127

T. 141 R. 28 5th Mer. N.F. Chippewa County Cass State Minnesota
 Section _____ Corner common to sections 10, 11, 14 and 15

EXISTING SURVEYS

Original Government Survey

Year surveyed 1874 P.H. Conger
 Original monument post
(Wood post, stone, pile of stones, pipe, etc.)

Bearing Trees
 Species Poplar Poplar
 Diameter 6" 5"
 Bearing N39 W N48 E
 Distance 181ks 881ks

Subsequent Corner Restoration

Year surveyed 1917 By E.B. Horst
 Where filed or recorded Co. BK "B" p. 601-603
 Monument Found old gov't post and BT stumps:
6" Poplar N39 W 181ks; 5" Poplar N48 E 881ks.

Bearing Trees, Reference Objects

Species Oak Stakes
 Diameter NE, NW,
 Bearing SE, SW
 Distance 46.7'

Original Evidence Found

Year of search _____ By _____
 Monument found _____

Original Bearing Trees Found

Species _____
 Diameter _____
 Bearing _____
 Distance _____

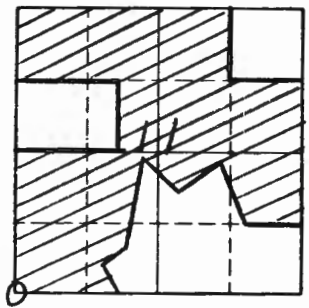
Evidence of Subsequent Corner Restoration Found

Year of search 1918 By GLO
 Filed at: Secretary of State
Proportional position - no orig. evidence
Set 2x3/16" I.P. with brass cap
510.511
515.514
1918

Bearing Trees, Reference Objects

Poplar B. Oak W. Oak
10" 4" 14"
N20 1/2 E S 1 1/2 E S 3 W
423 1ks 447 1ks 540 1ks

Relation of Evidence to Record Features Along Section Lines



Sketch

○ Corner ▨ F.S. Land

Section line to sections	_____	_____	_____	_____
Object	_____	_____	_____	_____
Record distance	_____	_____	_____	_____
Measured distance	_____	_____	_____	_____

Other Evidence

Describe evidence of use and occupation such as roads, fences, clearings, timber cutting lines, plantations, etc.. Cite source of testimony if any. 1935 CCC - iron pipe at edge of road. No bearing trees.

1971 USFS Curt Krause, set 2" x 5' galvanized I.P. filled with concrete, capped with 3" brass cap and stamped. Ties: 16" W. Oak N19W 457.33'; 14" W. Oak S20E 332.36'; 8" W. Oak S32W 199.28'. U.S.G.S. Benchmark 569W 102.09' and 4" x 4" x 8" Cedar post 2.2' East of corner.

At time of search:

1. Did you have the record description?
Yes _____ No _____

2. How was search area located?

Pacing, chaining, photos, maps, etc. _____

3. Man hours spent in search _____

4. Do you think additional search might recover evidence? Yes _____ No _____

5. Signature _____

Perpetuation Record

Monument and accessories established. Include brief description of area. 1991 on 7/1 Landscker & Assoc. find corner 100± Ely & of Co. Rd. # 126. On 10/19 tie out 2" x 60" I.P. with brass cap, up 20". Ties: 1971 USFS 16" W. Oak now 20" Burr Oak N19W 457.33' SCR OVER GROWN; 1971 USFS 14" W. Oak now 15" Burr Oak S20E 332.36' SCR OVER GROWN; 1971 USFS 8" W. Oak now 8 1/2" Burr Oak S32W 199.28' SCR OVER GROWN; USGS Benchmark 569W 102.09'. 8' sign post East 2.50' with 54-2 and 54-9 signs; 8' sign post North 3.28' with 54-2 and 54-9 signs.

Certified corner restoration certificate prepared: Yes No _____

Filed in county records of Cass Co. Date 1-13-92 County Document No. 334681


Identified on aerial photo No. _____ Which is filed at _____

T. 141N R. 28W
SECTION

Mer. N.F. CHIPPENAW County CASS State MINN
Corner common to sections 10, 11, 14 and 15

EXISTING SURVEYS

Original Government Survey			Original Evidence Found		
Year surveyed _____			Year of search _____ By _____		
Original monument _____ <small>(Wood post, stone, pile of stones, pipe, etc.)</small>			Monument found _____		
Bearing Trees			Original Bearing Trees Found		
Species _____	_____	_____	Species _____	_____	_____
Diameter _____	_____	_____	Diameter _____	_____	_____
Bearing _____	_____	_____	Bearing _____	_____	_____
Distance _____	_____	_____	Distance _____	_____	_____
Subsequent Corner Restoration			Evidence of Subsequent Corner Restoration Found		
Year surveyed 1978 <u>1978</u> By <u>G.L.O.</u>			Year of search <u>1978</u> By <u>Staten</u>		
Where filed or recorded _____			_____		
Monument <u>3' long, 2" dia. iron post w/ brass cap</u> <small>(Original, concrete post, iron rod, etc.)</small>			<u>no monument found - corner falls at N.W. corner of field in fence line (not in road)</u>		
Bearing Trees, Reference Objects			Bearing Trees, Reference Objects		
Species <u>Poplar</u>	<u>R. Oak</u>	<u>W. Oak</u>	<u>none</u>	<u>none</u>	<u>none</u>
Diameter <u>10"</u>	<u>14"</u>	<u>14"</u>	_____	_____	_____
Bearing <u>N20 1/2° E</u>	<u>51 1/2° E</u>	<u>53 1/2° W</u>	_____	_____	_____
Distance <u>423 lks</u>	<u>447 lks</u>	<u>540 lks</u>	_____	_____	_____
<u>(279.18)</u>	<u>(295.02)</u>	<u>(356.40)</u>	_____	_____	_____



Sketch

○ Corner ▨ F.S. Land

Relation of Evidence to Record Features Along Section Lines

Section line to sections _____
 Object _____
 Record distance _____
 Measured distance _____

Other Evidence

Describe evidence of use and occupation such as roads, fences, clearings, timber cutting lines, plantations, etc.. Cite source of testimony if any. _____

At time of search:

1. Did you have the record description? Yes _____ No _____

2. How was search area located?

Pacing, chaining, photos, maps, etc. _____

3. Man hours spent in search _____

4. Do you think additional search might recover evidence? Yes _____ No _____

5. Signature _____

W. M. Stetson

Perpetuation Record

Monument and accessories established. Include brief description of area. *6/12/78*

By double proportion measurement from corner 1/4 mile away set a 2' x 5" galvanized iron pipe, filled w/ concrete, capped w/a 3" brass cap.

<i>4x4" x 8'</i>	<i>W. Oak</i>	<i>W. Oak</i>	<i>W. Oak</i>	<i>U.S.G.S. Bench Mark</i>
<i>Corner Post</i>	<i>16"</i>	<i>14"</i>	<i>8"</i>	<i># 185, 1935</i>
<i>2.2'</i>	<i>N19°W</i>	<i>S20°E</i>	<i>S39°W</i>	<i>S69°W</i>
<i>East of Cor.</i>	<i>457.33'</i>	<i>332.36'</i>	<i>199.28'</i>	<i>102.09'</i>

Certified corner restoration certificate prepared: Yes _____ No _____

Filed in county records at _____ Date _____ County Document No. _____

Identified on aerial photo No. _____ Which is filed at _____

Index No. J17-18
(Alphabetical - Numerical)

LAND CORNER RECORD
(RECTANGULAR SURVEYS)

R9-7150-4 (Rev. 6/13/67)
GPO 802-127

T. 141 R. 28 5th Mer. N.F. Chippewa County Cass State Minnesota
W-W 1164 Corner common to sections 11, 14, and _____

EXISTING SURVEYS

Original Government Survey

Year surveyed 1918
Original monument 1x3/8" I.P. with brass cap
(Wood post, stone, pile of stones, pipe, etc.)

511
TR 1430
AP1 AP2
TR 1453
1452
514
1918

Bearing Trees

Species _____
Diameter _____
Bearing _____
Distance _____

Original Evidence Found

Year of search _____ By _____
Monument found _____

Original Bearing Trees Found

Species _____
Diameter _____
Bearing _____
Distance _____

Subsequent Corner Restoration

Year surveyed _____ By _____
Where filed or recorded _____
Monument _____
(Original, concrete post, iron rod, etc.)

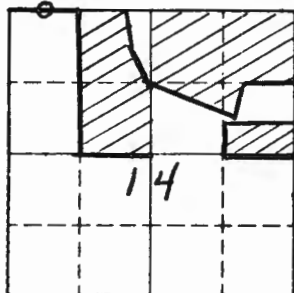
Evidence of Subsequent Corner Restoration Found

Year of search _____ By _____
1971 Okerman - certificate

Bearing Trees, Reference Objects

Species _____
Diameter _____
Bearing _____
Distance _____

Bearing Trees, Reference Objects



Sketch

○ Corner ▨ F.S. Land

At time of search:

1. Did you have the record description?

Yes _____ No _____

2. How was search area located?

Pacing, chaining, photos, maps,
etc. _____

3. Man hours spent in search _____

4. Do you think additional search might
recover evidence? Yes _____ No _____

5. Signature _____

Section line to sections _____
Object _____
Record distance _____
Measured distance _____

Other Evidence

Describe evidence of use and occupation such as roads, fences, clearings, timber cutting lines, plantations, etc.. Cite source of testimony if any. _____

Perpetuation Record

Monument and accessories established. Include brief description of area. 1991 on 7/24
Landecker & Assoc. Find 1" I.P. with brass cap up 9" in good shape.
On 7/25 tie out corner. Find 1971 BT's, Elm is now dead. Corner
at N'y edge of field. Ties: (1971) 8" Burr Oak now 11" N59W
26.30' SCR over grown; (1971) 8" Burr Oak now 9" N56 E 38.90'
SCR over grown; 9" Burr Oak N80 E 26.58' SCR AP 5 11 BT;
6' sign post old sign rotted (remove and replace with
54-2 sign West 1.55'
0' sign post East 2.75' with 54-2 and 54-9 signs.

Certified corner restoration certificate prepared: Yes _____ No _____

Filed in county records at _____ Date _____ County Document No. _____

Identified on aerial photo No. _____ Which is filed at _____

Index No. J-18
(Alphabetical - Numerical)

LAND CORNER RECORD
(RECTANGULAR SURVEYS)

RD-7 150-4 (Rev. 6/13/67)
 GPO 502-127

T. 141 R. 28 5th Mer. N.F. Chippewa County Cass State Minnesota
West one sixteenth Corner common to sections 11, 14, and _____

EXISTING SURVEYS

Original Government Survey

Year surveyed 1918

Original monument 1x3/8" I.P. with brass cap (wood post, stone, pile of stones, pipe, etc.) W 1/4 511
514
1918

Bearing Trees

Species	<u>W. Oak</u>	<u>Elm</u>
Diameter	<u>6"</u>	<u>6"</u>
Bearing	<u>N 64 3/4 E</u>	<u>S 85 3/4 E</u>
Distance	<u>58 1K5</u>	<u>75 1K5</u>

Original Evidence Found

Year of search _____ By _____

Monument found _____

Original Bearing Trees Found

Species	_____	_____
Diameter	_____	_____
Bearing	_____	_____
Distance	_____	_____

Subsequent Corner Restoration

Year surveyed 1971 By USFS

Where filed or recorded _____

Monument Found iron and cap 6" above ground in (Original, concrete post, iron, rock, etc.)
good condition. Set steel post South 3.85'
with 54-2 and 54-4 signs.

Evidence of Subsequent Corner Restoration Found

Year of search _____ By _____

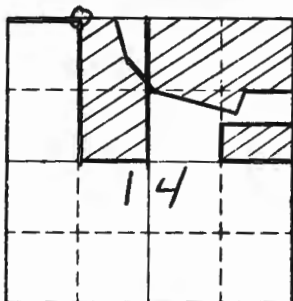
1971 Okerman - certificate

Bearing Trees, Reference Objects

Species	<u>Oak</u>	<u>Oak</u>	<u>Oak</u>
Diameter	<u>6 1/2"</u>	<u>4"</u>	<u>5"</u>
Bearing	<u>N 68 W</u>	<u>S 58 E</u>	<u>S 19 W</u>
Distance	<u>13.66'</u>	<u>17.33'</u>	<u>31.56'</u>

Bearing Trees, Reference Objects

Species	_____	_____
Diameter	_____	_____
Bearing	_____	_____
Distance	_____	_____



Sketch

○ Corner ▨ F.S. Land

Relation of Evidence to Record Features Along Section Lines

J-10

Section line to sections _____
 Object _____
 Record distance _____
 Measured distance _____

Other Evidence

Describe evidence of use and occupation such as roads, fences, clearings, timber cutting lines, plantations, etc.. Cite source of testimony if any. _____

At time of search:

1. Did you have the record description?

Yes _____ No _____

2. How was search area located?

Pacing, chaining, photos, maps, etc. _____

3. Man hours spent in search _____

4. Do you think additional search might recover evidence? Yes _____ No _____

5. Signature _____

Perpetuation Record

Monument and accessories established. Include brief description of area. 1991 on 7/24
Landecker & Assoc. find 1" I.P. with brass cap up 9" in good shape.
On 7/25 they tie out corner located at NE'ly end of field.
Ties: (1918 GLO) 6" Burr Oak now 13" N 65° E 38.30' blaze
over grown; (1971) 7" Burr Oak now 8" N 68° W 13.70' blaze
over grown; (1971) 4" Burr Oak now 5" S 58° E 17.30' blaze
over grown; (1971) 5" Burr Oak now 6" S 19° W 31.60'; 6' sign
post South 3.75' (remove old signs) with 54-2 sign;
8' sign post West 3.20' (remove old signs) with 54-2, 54-9

Certified corner restoration certificate prepared: Yes _____ No _____

Filed in county records of _____ Date _____ County Document No. _____

Identified on aerial photo No. _____ Which is filed at _____

Index No. J18-19
(Alphabetical - Numerical)

LAND CORNER RECORD
(RECTANGULAR SURVEYS)

RD-7150-4 (Rev. 6/13/67)
 GPO 802-127

T. 141 R. 28 5th Mer. N.F. Chippewa County Cass State Minnesota
Meander # 33 Corner common to sections 11, 14, and _____

EXISTING SURVEYS

Original Government Survey

Year surveyed 1874 P.H. Conger
 Original monument post
(Wood post, stone, pile of stones, pipe, etc.)

Species Dead W. Pine Bearing Trees _____
 Diameter 23" _____
 Bearing N 5/6 W _____
 Distance 117 lks _____

Subsequent Corner Restoration

Year surveyed 1918 By GLO
 Where filed or recorded Secretary of State
 Monument 2 monuments set - one at proportional position - set 1x36" I.P. w/brass cap. The other at present shoreline - set 1x36" I.P. w/brass cap. Both marked the same on brass cap.

Bearing Trees, Reference Objects

Species	<u>W. Oak</u>	<u>W. OAK</u>	<u>W. OAK</u>	<u>W. Oak</u>
Diameter	<u>8"</u>	<u>12"</u>	<u>10"</u>	<u>8"</u>
Bearing	<u>N 43 1/4 W</u>	<u>S 48 3/4 E</u>	<u>S 53 3/4 W</u>	<u>N 61 3/4 W</u>
Distance	<u>419 lks</u>	<u>86 lks</u>	<u>149 lks</u>	<u>630 lks</u>
	<u>Proportional</u>		<u>Shoreline</u>	

Original Evidence Found

Year of search _____ By _____
 Monument found _____

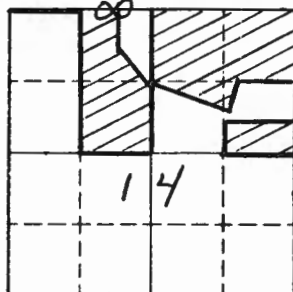
Original Bearing Trees Found

Species _____
 Diameter _____
 Bearing _____
 Distance _____

Evidence of Subsequent Corner Restoration Found

Year of search _____ By _____
1971 Okerman - Certificate
1979 Milo Stefan - Certificate

Bearing Trees, Reference Objects



Sketch

○ Corner ▨ F.S. Land

At time of search:

1. Did you have the record description?

Yes _____ No _____

2. How was search area located?

Pacing, chaining, photos, maps,
etc. _____

3. Man hours spent in search _____

4. Do you think additional search might

recover evidence? Yes _____ No _____

5. Signature _____

Section line to sections _____

Object _____

Record distance _____

Measured distance _____

Other Evidence

Describe evidence of use and occupation such as roads, fences, clearings, timber cutting lines, plantations, etc.. Cite source of testimony if any. 1971 USFS found iron and cap in place 12" above ground in good condition.

Perpetuation Record

Monument and accessories established. Include brief description of area. 1991 on Oct. 30, Landecker & Associates, Inc. found Lynch iron pipe with brass cap, 1918 GLO BT now 18" Burr Oak N43W 276.54, the NW 1971 BT and the other two 1971 USFS BT's. New BT: 8" Burr Oak N70 W 59.05'.

Certified corner restoration certificate prepared: Yes No _____

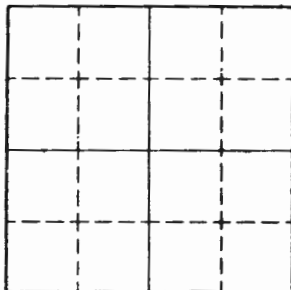
Filed in county records at Cass Co. Date 1-13-92 County Document No. 334682

Identified on aerial photo No. _____ Which is filed at _____

Index No. T-18-19
(Alphabetical - Numerical)LAND CORNER RECORD
(RECTANGULAR SURVEYS)R9-7150-4 (Rev. 6/13/67)
GPO 802-127T. 141 R. 281 Mer. N.F. Chippewa County Wis State Wis
Sheldon Corner common to sections 11-14 and _____

EXISTING SURVEYS

Original Government Survey	Original Evidence Found
Year surveyed <u>1918 GLO</u>	Year of search _____ By _____
Original monument _____ <small>(Wood post, stone, pile of stones, pipe, etc.)</small>	Monument found _____
Bearing Trees	Original Bearing Trees Found
Species _____	Species _____
Diameter _____	Diameter _____
Bearing _____	Bearing _____
Distance _____	Distance _____
Subsequent Corner Restoration	Evidence of Subsequent Corner Restoration Found
Year surveyed _____ By _____	Year of search <u>9/2/71</u> By <u>Mrs. Stefan</u>
Where filed or recorded _____	<u>Monument in good condition.</u>
Monument _____ <small>(Original, concrete post, iron rod, etc.)</small>	_____
_____	_____
Bearing Trees, Reference Objects	Bearing Trees, Reference Objects
Species _____	<u>Oak</u> <u>Oak</u> <u>Oak</u> <u>Sign Post.</u>
Diameter _____	<u>6"</u> <u>8"</u> <u>8"</u> <u>2.15 N</u>
Bearing _____	<u>N61°W</u> <u>S39°W</u> <u>S50°E</u> _____
Distance _____	<u>30.15'</u> <u>32.74'</u> <u>30.04'</u> _____



Sketch

Corner F.S. Land

Relation of Evidence to Record Features Along Section Lines

Section line to sections _____

Object _____

Record distance _____

Measured distance _____

Other Evidence

Describe evidence of use and occupation such as roads, fences, clearings, timber cutting lines, plantations, etc.. Cite source of testimony if any. _____

At time of search:

1. Did you have the record description?

Yes _____ No _____

2. How was search area located?

Pacing, chaining, photos, maps, etc. _____

3. Man hours spent in search _____

4. Do you think additional search might recover evidence? Yes _____ No _____

5. Signature _____

Perpetuation Record

Monument and accessories established. Include brief description of area. _____

CERTIFICATE FILED

Certified corner restoration certificate prepared;

by Milo Stefan

Yes No

Filed in county records at Cass Date 6/14/99 County Document No. 246277

Identified on aerial photo No. _____ Which is filed at _____

Index No. J20-21
(Alphabetical - Numerical)

LAND CORNER RECORD
(RECTANGULAR SURVEYS)

RD-7150-4 (Rev. 6/13/67)
 GPO 802-127

T. 141 R. 28 Mer. N.F. 5th Chippewa County Cass State Minnesota
 Corner common to sections 11, 14, and _____

EXISTING SURVEYS

Original Government Survey

Year surveyed 1874
 Original monument post
(wood post, stone, pile of stones, pipe, etc.)

Bearing Trees

Species _____
 Diameter _____
 Bearing _____
 Distance _____

Subsequent Corner Restoration

Year surveyed 1918 By GLO RESURVEY notes
 Where filed or recorded _____
 Monument Iron post 3' long, 1" diam. with brass cap
(Original, concrete post, iron rod, etc.)

Bearing Trees, Reference Objects

Species	<u>Poplar</u>	<u>Poplar</u>	_____
Diameter	<u>8"</u>	<u>4"</u>	_____
Bearing	<u>N60E</u>	<u>S75 1/2 E</u>	_____
Distance	<u>138 lks</u>	<u>498 lks</u>	_____

Original Evidence Found

Year of search _____ By _____
 Monument found _____

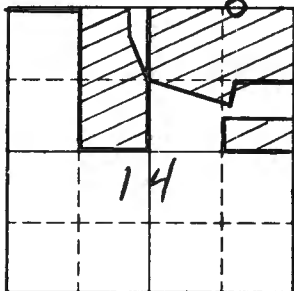
Original Bearing Trees Found

Species _____
 Diameter _____
 Bearing _____
 Distance _____

Evidence of Subsequent Corner Restoration Found

Year of search 1972 By USFS - James Ekstrom
Distance from Section corner to this corner falls out in lake. No evidence found.

Bearing Trees, Reference Objects



Sketch

○ Corner ▨ F.S. Land

At time of search:

1. Did you have the record description?

Yes _____ No _____

2. How was search area located?

Pacing, chaining, photos, maps,
etc. _____

3. Man hours spent in search _____

4. Do you think additional search might
recover evidence? Yes _____ No _____

5. Signature _____

Section line to sections _____
Object _____
Record distance _____
Measured distance _____

Other Evidence

Describe evidence of use and occupation such as roads, fences, clearings, timber cutting lines, plantations, etc.. Cite source of testimony if any. _____

Perpetuation Record

Monument and accessories established. Include brief description of area. 1991 on 10/28
Landecker & Assoc. find 1" I.P. with cap sheared off leaning in
water 10'± W'ly of water's edge. On 10/29 set 2" x 48" I.P.
with brass cap up 10" for witness corner to MC in lake 84'±
E'ly of water's edge on small edge. Ties: 13" Birch N10W
48.38' SCR WCMC S 11 BT; 4" Birch N 58 E 29.22' SCR
WCMC S 11 BT; 8' sign post S 45 E 4.0 with 54-9; 8'
sign post S 45 W 4.0' with 54-9; 8' sign post E'ly 4.0'
with 54-2 and 54-9 signs.

Certified corner restoration certificate prepared: Yes No _____

Filed in county records at Cass Co. Date 1-13-92 County Document No. 334683

Identified on aerial photo No. _____ Which is filed at _____

Index No. J-21
(Alphabetical - Numerical)

LAND CORNER RECORD
(RECTANGULAR SURVEYS)

R9-7150-4 (Rev. 6/13/67)
 GPO 802-127

T. 141 R. 28 5th Mer. N.F. Chippewa County Cass State Minnesota
Section Corner common to sections 11, 12, 13 and 14

EXISTING SURVEYS

Original Government Survey
 Year surveyed 1874 P.H. Conger
 Original monument post
(Wood post, stone, pile of stones, pipe, etc.)
Bearing Trees
 Species No B.T.'s
 Diameter _____
 Bearing _____
 Distance _____

Original Evidence Found
 Year of search _____ By _____
 Monument found _____
Original Bearing Trees Found
 Species _____
 Diameter _____
 Bearing _____
 Distance _____

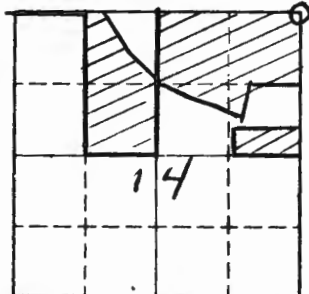
Subsequent Corner Restoration
 Year surveyed 1914 By James Middleton
 Where filed or recorded Co. Survey Record BK "B" p. 277-281
 Monument Set 1x1x20" drift bolt
(Original, concrete post, iron rod, etc.)
1917 J.H. Flynn, Book "B" p. 589-591 Found stake for corner

Evidence of Subsequent Corner Restoration Found
 Year of search 1918 By GLO
 Filed at: Secretary of State
 Found old wood post - signs of scribe marks - set 2x36" HP T141N R28W
 with brass cap 511 | 512
514 | 513
1918

Bearing Trees, Reference Objects
 Species _____
 Diameter _____
 Bearing _____
 Distance _____

Bearing Trees, Reference Objects
N. Pine W. Pine
14" 14"
N86°E S6-15E
1030 IKS 654 IKS

Relation of Evidence to Record Features Along Section Lines



Sketch

○ Corner ▨ F.S. Land

At time of search:

1. Did you have the record description?

Yes _____ No _____

2. How was search area located?

Pacing, chaining, photos, maps,
etc. _____

3. Man hours spent in search _____

4. Do you think additional search might
recover evidence? Yes _____ No _____

5. Signature _____

Section line to sections _____

Object _____

Record distance _____

Measured distance _____

Other Evidence

Describe evidence of use and occupation such as roads, fences, clearings, timber cutting lines, plantations, etc.. Cite source of testimony if any. _____

1973 Okerman - certificate of corner location.

1935 CCC mark BT's: 24" N. Pine South Sch; 28" N. Pine
East 10 1/2 Ch.1913 USFS - find brass cap. Ties: 24" N. Pine N 86° E 679.8'; 24" N. Pine S 43 E
446.2'; 10" Oak S 11 W 364.0'. 72" steel post set next to corner on
East side.

Perpetuation Record

Monument and accessories established. Include brief description of area. 1991 on 7/11
Landecker & Assoc. find corner in swamp. On 10/29 tie out 2"
I.P. with brass cap wired to 6' sign post with 54-2 and 54-9
signs. Ties: 1918 GLO 14" Norway Pine now 27" N 86° E 679.8'
SCR over grown; 1918 GLO 14" White Pine now 27" S 43 E 431.6';
1972 BT 24" Norway Pine now 28" S 43 E 446.2' SCR over
grown; 1972 BT 10" Oak now 10" Burr Oak S 11 W 364.0' SCR
over grown; 8' sign post West 3.0' with 54-2, 54-9; 8'
sign post North 3.0' with 54-9 sign.

Certified corner restoration certificate prepared:

Yes No _____

Filed in county records at Cass Co Date 1-13-92 County Document No. 334684

Identified on aerial photo No. _____ Which is filed at _____

Index No. J-23
(Alphabetical - Numerical)

LAND CORNER RECORD
(RECTANGULAR SURVEYS)

R9-7150-4 (Rev. 6/13/67)
 GPO 802-127

T. 141 R. 28 5th Mer. N.F. Chippewa County Cass State Minnesota
Quarter Corner common to sections 12, 13, and

EXISTING SURVEYS

Original Government Survey

Year surveyed 1874 P.H. Conger
 Original monument post
(Wood post, stone, pile of stones, pipe, etc.)

Bearing Trees

Species	<u>W. Pine</u>	<u>W. Pine</u>
Diameter	<u>26"</u>	<u>20"</u>
Bearing	<u>N 70 E</u>	<u>S 65 W</u>
Distance	<u>10 lks</u>	<u>6.5 lks</u>

Original Evidence Found

Year of search _____ By _____
 Monument found _____

Original Bearing Trees Found

Species	_____
Diameter	_____
Bearing	_____
Distance	_____

Subsequent Corner Restoration

Year surveyed 1917 By J.H. Flynn
 Where filed or recorded Co. Book "B" p. 589-591
 Monument Found post
(Original concrete post, iron rod, etc.)
1912 USFS - Curt Krause found iron, cap broken off.
Set a 5 1/2" x 5 1/2" x 24" concrete mon. with 3"
stamped brass tablet.

Bearing Trees, Reference Objects

Species	<u>W. Oak</u>	<u>R. Oak</u>	<u>R. Oak</u>	<u>Sign Post</u>
Diameter	<u>6"</u>	<u>10"</u>	<u>6"</u>	<u>72" long</u>
Bearing	<u>S 60 E</u>	<u>N 23 W</u>	<u>S 27 W</u>	<u>North</u>
Distance	<u>40.8'</u>	<u>57.5'</u>	<u>24.8'</u>	<u>10.0'</u>

1972 ties

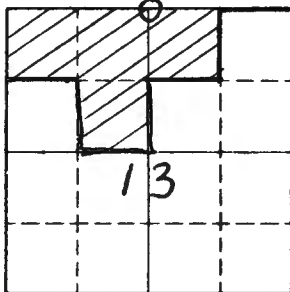
Evidence of Subsequent Corner Restoration Found

Year of search 1919 By GLO
 Filed at: Secretary of State
 Proportional position: No original
evidence. Set 1 x 3/8" I.P. with 1/4 512
brass cap 3/8" in ground - corner 513
is in e of road.

Bearing Trees, Reference Objects

Bl. Oak	<u>W. Oak</u>
<u>14"</u>	<u>12"</u>
<u>N 74 E</u>	<u>S 72 W</u>
<u>190 lks.</u>	<u>220 lks</u>

Relation of Evidence to Record Features Along Section Lines



Sketch

○ Corner ▨ F.S. Land

Section line to sections	_____	_____	_____
Object	_____	_____	_____
Record distance	_____	_____	_____
Measured distance	_____	_____	_____

Other Evidence

Describe evidence of use and occupation such as roads, fences, clearings, timber cutting lines, plantations, etc.. Cite source of testimony if any. _____

1972 - Okerman. Certificate of corner location.

1935 - CCC marked BT's: 12" Oak S 85 W 7 ch; 24" Oak N 85 E 2 ch.

At time of search:

1. Did you have the record description?

Yes _____ No _____

2. How was search area located?

Pacing, chaining, photos, maps, etc. _____

3. Man hours spent in search _____

4. Do you think additional search might recover evidence? Yes _____ No _____

5. Signature _____

Perpetuation Record

Monument and accessories established. Include brief description of area. 1991 on 7/11 Landecker & Assoc. find corner. On 10/18 tie out 5'1/2" x 5'1/2" x 24" concrete monument with brass cap down 8" located 5'± N'ly of trail E. TIES: 6" W. Oak now 6'1/2" Burr Oak S 1/2 E 40.80' SCR over grown; 10" Red Oak now 12" N 23 W 57.50' SCR over grown; 6" Red Oak now 7" Maple S 27 W 24 90'; 1918 GLO 14" Bl. Oak now 26" Red Oak N 74 E 125.40' SCR over grown tree is dying; 8' sign post North 2.9' with 54-2, 54-9; 8' sign post West 4.2' with 54-2 and 54-9 signs.

Certified corner restoration certificate prepared: Yes No _____

Filed in county records at Cass Co Date 1-13-92 County Document No. 334685

Identified on aerial photo No. _____ Which is filed at _____

Index No. J-24
(Alphabetical - Numerical)

LAND CORNER RECORD
(RECTANGULAR SURVEYS)

R9-7150-4 (Rev. 6/15/67)
 GPO 802-127

T. 141 R. 28 5th Mer. N.F. Chippewa County Cass State Minnesota
East one sixteenth Corner common to sections 12, 13, and _____

EXISTING SURVEYS

Original Government Survey

Year surveyed 1918 GLO
 Original monument 1" x 3/6" I.P. with brass cap
(Wood post, stone, pile of stones, pipe, etc.)

Bearing Trees
 Species Poplar Poplar
 Diameter 6" 8"
 Bearing S58°45'W N36°W
 Distance 761Ks 991Ks

Subsequent Corner Restoration

Year surveyed 1972 By USFS - Krause
 Where filed or recorded Book 2, Page 30
 Monument GLO iron & brass cap level with
(Original concrete post, iron rod, etc.)
ground set down 6"; 1918 SW BT rotted
stump; 1918 NW BT down.

Bearing Trees, Reference Objects

Species W. Oak clump of 3
 Diameter 8"
 Bearing N59E
 Distance 43.4'

Original Evidence Found

Year of search _____ By _____
 Monument found _____

Original Bearing Trees Found

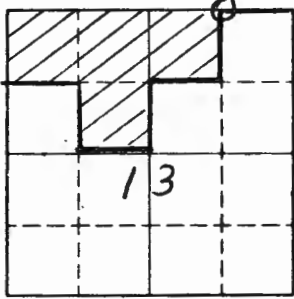
Species _____
 Diameter _____
 Bearing _____
 Distance _____

Evidence of Subsequent Corner Restoration Found

Year of search _____ By _____

Bearing Trees, Reference Objects

Relation of Evidence to Record Features Along Section Lines



Sketch

○ Corner ▨ F.S. Land

Section line to sections _____

Object _____

Record distance _____

Measured distance _____

Other Evidence

Describe evidence of use and occupation such as roads, fences, clearings, timber cutting lines, plantations, etc.. Cite source of testimony if any. _____

At time of search:

1. Did you have the record description?

Yes _____ No _____

2. How was search area located?

Pacing, chaining, photos, maps, etc. _____

3. Man hours spent in search _____

4. Do you think additional search might recover evidence? Yes _____ No _____

5. Signature _____

Perpetuation Record

Monument and accessories established. Include brief description of area. 1991 on 8/23
 Landecker & Assoc. tie out corner: (1972) clump of 8" W Oak (Burr) now 9" N 59 E 43.40' SCR OVER GROWN; (1972) 7" W. Oak (Burr) now " N 44 W 59.50' SCR OVER GROWN; (1972) 6" W. Oak (Burr) now " S 10 W 82.70' SCR OVER GROWN. Old 6' sign post was removed and replace with 8' sign post southerly 10.1' with 54-2, 54-9.

Certified corner restoration certificate prepared: Yes _____ No _____

Filed in county records of _____ Date _____ County Document No. _____

Identified on aerial photo No. _____ Which is filed at _____

Index No. J-25
(Alphabetical - Numerical)

LAND CORNER RECORD
(RECTANGULAR SURVEYS)

R9-7150-4 (Rev. 6/13/67)
 GPO 802-127

T. 141 R. 28 5th Mer. N.F. Chippewa County Cass State Minnesota
Section Corner common to sections 12, 13, 7-141-27 and 18-141-27

EXISTING SURVEYS

Original Government Survey
 Year surveyed 1873 P.H. Conger
 Original monument post
(Wood post, stone, pile of stones, pipe, etc.)

Bearing Trees
 Species W. Oak Birch Poplar Br. Oak
 Diameter 4" 6" 6" 5"
 Bearing S15E North S57E West
 Distance 30 lks 18 lks 33 lks 33 lks

Original Evidence Found
 Year of search _____ By _____
 Monument found _____

Original Bearing Trees Found
 Species _____
 Diameter _____
 Bearing _____
 Distance _____

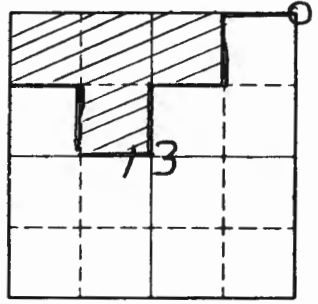
Subsequent Corner Restoration
 Year surveyed 1913 By John Curo
 Where filed or recorded Co. Survey Record BK "A" p. 564-567
 Monument Found roots of possible B.T's.
1914 James Middleton, BK "B" p. 277-281 set 1x1x20" bolt
1915 N.D. Gorman, BK "B" p. 572. Found corner set by Middleton, also on microfilm roll 115, BK 90 pg. 35

Bearing Trees, Reference Objects
 Species W. Pine R. Oak
 Diameter 28" 10"
 Bearing S3W N14-55E
 Distance 44.10' 39.90'
1914

Evidence of Subsequent Corner Restoration Found
 Year of search 1917 By J.H. Flynn
Book "B" p. 589-591 Found old gov't B.T: stump 16"
Wh. Oak S15E 30 lks.
1979 Milo Stefan, Gov't. resurvey plat "E-71"
2x36" I.P. with brass cap.

Bearing Trees, Reference Objects
 W. Pine Aspen
 9" 7"
N40-15E N47-50W
68' 82.4'
1917 Ties

Relation of Evidence to Record Features Along Section Lines



Sketch

○ Corner ▨ F.S. Land

Section line to sections	_____	_____	_____
Object	_____	_____	_____
Record distance	_____	_____	_____
Measured distance	_____	_____	_____

Other Evidence

Describe evidence of use and occupation such as roads, fences, clearings, timber cutting lines, plantations, etc.. Cite source of testimony if any. 1918 GLO Find 1" I.P. and Gov't. BT's: 12" decayed Pine stump S 86 3/4 W 33 Iks; 12" decayed Oak stump S 27 3/4 E 30 Iks. Set 2" x 36" I.P. with brass cap. Ties: 12" White Pine N 42 1/2 E 104 Iks; 6" W. Oak S 60 E 177 Iks; 14" R. Oak S 69 1/4 W 260 Iks; 10" Poplar N 45 3/4 W 124 Iks.

At time of search:

1. Did you have the record description?

Yes _____ No _____

2. How was search area located?

Pacing, chaining, photos, maps, etc. _____

3. Man hours spent in search _____

4. Do you think additional search might recover evidence? Yes _____ No _____

5. Signature _____

1969 Okerman - certificate.

Perpetuation Record

Monument and accessories established. Include brief description of area. 1991 on 10/28 Landecker & Assoc. tie out 2" I.P. with brass cap flush 8' 5" ly & E-W road. 1918 GLO 12" N. Pine and 14" R Oak are both stumps. Ties: 6" W. Oak now 7" Burr Oak N 58 W SCR OVER grown; 5" W. Oak now 8" Burr Oak N 31 E SCR OVER grown; 8" White Pine now 15" N 52 E; 10" Burr Oak S 64 E 26.10'; 4' x 4' post South 9.4' with new 54-9 sign. High visibility area - Spike and tags only.

Certified corner restoration certificate prepared: Yes No _____

Filed in county records at Cass Co Date 1-13-92 County Document No. 334686

Identified on aerial photo No. _____ Which is filed at _____

Index No. JK-18/19
(Alphabetical - Numerical)

LAND CORNER RECORD
(RECTANGULAR SURVEYS)

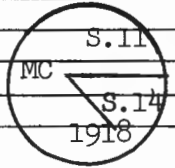
RD-7 150-4 (Rev. 6/13/67)
 GPO 802-127

T. 141 R. 28 Mer. N.F. Chippewa County Cass State Minnesota
M.C. Corner common to sections 11 and 14

on original meander

EXISTING SURVEYS

Original Government Survey	Original Evidence Found
Year surveyed _____	Year of search _____ By _____
Original monument _____ <small>(Wood post, stone, pile of stones, pipe, etc.)</small>	Monument found _____
Bearing Trees	Original Bearing Trees Found
Species _____	Species _____
Diameter _____	Diameter _____
Bearing _____	Bearing _____
Distance _____	Distance _____
Subsequent Corner Restoration	Evidence of Subsequent Corner Restoration Found
Year surveyed _____ By _____	Year of search <u>1-20-78</u> By <u>L.W.R.S. S.S.</u>
Where filed or recorded _____	<u>1" I.P. with brass cap 10"</u>
Monument _____ <small>(Original, concrete post, iron rod, etc.)</small>	<u>above ground marked GLO meander</u>
Bearing Trees, Reference Objects	Bearing Trees, Reference Objects
Species _____	_____
Diameter _____	_____
Bearing _____	_____
Distance _____	_____





Sketch

○ Corner ▨ F.S. Land

Relation of Evidence to Record Features Along Section Lines

Section line to sections _____
 Object _____
 Record distance _____
 Measured distance _____

Other Evidence

Describe evidence of use and occupation such as roads, fences, clearings, timber cutting lines, plantations, etc.. Cite source of testimony if any. We put a F.S. tag 54-6 on a 5" W. Oak marked N 42° E 26' to corner. Corner lies on the west shoreline of lake.

At time of search:

1. Did you have the record description?

Yes X No _____

2. How was search area located?

Pacing chaining, photos, maps,
 etc. _____

compass

3. Man hours spent in search 1/2

4. Do you think additional search might

recover evidence? Yes _____ No _____

5. Signature /s/ Leo M Witthoeft

Perpetuation Record

Monument and accessories established. Include brief description of area. _____

Certified corner restoration certificate prepared: Yes _____ No _____

Filed in county records at _____ Date _____ County Document No. _____

Identified on aerial photo No. _____ Which is filed at _____

T. 141 N R. 28 W 5th Mer. N.F. CHIPPEWA County Cass State Minnesota
A.P.1 original Corner common to sections 14 and _____
Meander

EXISTING SURVEYS

Original Government Survey

Year surveyed _____

Original monument _____
(Wood post, stone, pile of stones, pipe, etc.)

Bearing Trees

Species _____

Diameter 11"

Bearing BT

Distance 7 1/2

Original Evidence Found

Year of search _____ By _____

Monument found _____

Original Bearing Trees Found

Species _____

Diameter _____

Bearing _____

Distance _____

Subsequent Corner Restoration

Year surveyed 1918 By E. Harrington

Where filed or recorded Survey notes page 210

Monument 1" I.P. 36" long set 26" in ground
(Original, concrete post, iron rod, etc.)
with brass cap marked

Evidence of Subsequent Corner Restoration Found

Year of search 1-22-78 By L.W.R.S.

1" I.P. with brass cap marked with GLO
markings 10" above ground

Bearing Trees, Reference Objects

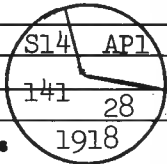
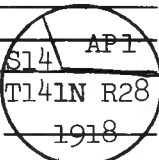
Species R. Oak W. Oak

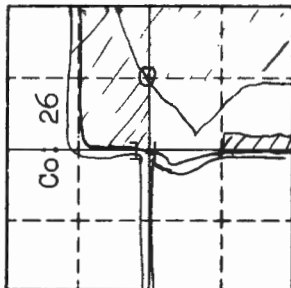
Diameter 10" 16"

Bearing S14°15'E N80°30'E

Distance 79 lks. 85 lks.

Bearing Trees, Reference Objects





Sketch

○ Corner ▨ F.S. Land

Relation of Evidence to Record Features Along Section Lines

Section line to sections _____
 Object _____
 Record distance _____
 Measured distance _____

Other Evidence

Describe evidence of use and occupation such as roads, fences, clearings, timber cutting lines, plantations, etc. Cite source of testimony if any. We placed a FS 54-6 tag on the north side of a W. Oak 4" marked N 45° E 13 ft. to cor.

At time of search:

1. Did you have the record description?

Yes X No _____

2. How was search area located?

Pacing chaining, photos, maps, etc.

Compass

3. Man hours spent in search 2 1/2

4. Do you think additional search might recover evidence? Yes _____ No _____

Yes _____ No _____

5. Signature /s/ Leo M Witthoeft

Perpetuation Record

Monument and accessories established. Include brief description of area. _____

Certified corner restoration certificate prepared: Yes _____ No _____

Filed in county records at _____ Date _____ County Document No. _____

Identified on aerial photo No. _____ Which is filed at _____

Index No. JK 18-19
(Alphabetical - Numerical)

LAND CORNER RECORD
(RECTANGULAR SURVEYS)

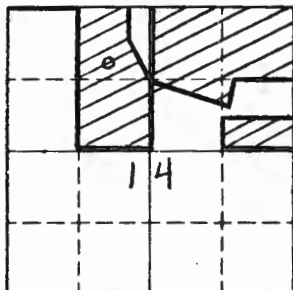
R9-7150-4 (Rev. 6/13/67)
 GPO 802-127

T. 141 R. 28 5th Mer. N.F. Chippewa County Cass State Minnesota
AP 1 Corner common to sections 14 and _____

EXISTING SURVEYS

Original Government Survey	Original Evidence Found
Year surveyed <u>1918 GLO</u>	Year of search _____ By _____
Original monument <u>1" x 3/8" I.P. with brass cap</u> <small>(Wood post, stone, pile of stones, pipe, etc.)</small>	Monument found _____
Bearing Trees	Original Bearing Trees Found
Species <u>Red Oak</u> <u>W. Oak</u>	Species _____
Diameter <u>10"</u> <u>1 1/2"</u>	Diameter _____
Bearing <u>S14° 15' E</u> <u>N80° 30' E</u>	Bearing _____
Distance <u>52.14'</u> <u>56.10'</u>	Distance _____
Subsequent Corner Restoration	Evidence of Subsequent Corner Restoration Found
Year surveyed <u>1978</u> By <u>LW, RS</u>	Year of search _____ By _____
Where filed or recorded _____	_____
Monument <u>Find corner</u> <small>(Original, concrete post, iron rod, etc.)</small>	_____
_____	_____
_____	_____
Bearing Trees, Reference Objects	Bearing Trees, Reference Objects
Species _____	_____
Diameter _____	_____
Bearing _____	_____
Distance _____	_____

Relation of Evidence to Record Features Along Section Lines



Sketch

○ Corner ▨ F.S. Land

Section line to sections _____

Object _____

Record distance _____

Measured distance _____

Other Evidence

Describe evidence of use and occupation such as roads, fences, clearings, timber cutting lines, plantations, etc.. Cite source of testimony if any. _____

At time of search:

1. Did you have the record description?
Yes _____ No _____

2. How was search area located?
Pacing, chaining, photos, maps, etc. _____


3. Man hours spent in search _____

4. Do you think additional search might recover evidence? Yes _____ No _____

5. Signature _____

Perpetuation Record

Monument and accessories established. Include brief description of area. 1991 on 1/15
Landecker & Assoc. tie out corner, 1" I.P. with brass cap up 8". No sign of 1918 GLO B.T.'s. New ties:
6" Burr Oak N 10 E 20.20' SCR API 514 BT;
6" Burr Oak S 84 E 27.43' SCR API 514 BT;
7" Burr Oak S 60 W 40.26' SCR API 514 BT;
8' sign post S 45 E 2.8' with 54-2, 54-9 signs;
8' sign post N 13 W 2.9' with 54-2, 54-9 signs.



Certified corner restoration certificate prepared: Yes _____ No _____

Filed in county records of _____ Date _____ County Document No. _____

Identified on aerial photo No. _____ Which is filed at _____

Index No. JK-19
(Alphabetical - Numerical)

LAND CORNER RECORD
(RECTANGULAR SURVEYS)

R9-7150-4 (Rev. 6/13/67)
GPO 802-127

T. 141 R. 28 5th Mer. N.F. Chippewa County Cass State Minnesota
SMC n-5 1/4 LINE Corner common to sections 14 and _____

EXISTING SURVEYS

Original Government Survey

Year surveyed _____

Original monument _____
(Wood post, stone, pile of stones, pipe, etc.)

Bearing Trees

Species _____

Diameter _____

Bearing _____

Distance _____

Original Evidence Found

Year of search _____ By _____

Monument found _____

Original Bearing Trees Found

Species _____

Diameter _____

Bearing _____

Distance _____

Subsequent Corner Restoration

Year surveyed _____ By _____

Where filed or recorded _____

Monument _____
(Original, concrete post, iron rod, etc.)

Evidence of Subsequent Corner Restoration Found

Year of search _____ By _____

Bearing Trees, Reference Objects

Species _____

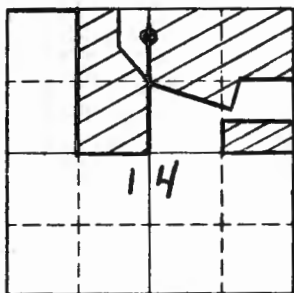
Diameter _____

Bearing _____

Distance _____

Bearing Trees, Reference Objects

Relation of Evidence to Record Features Along Section Lines



Sketch

O Corner ▨ F.S. Land

Section line to sections _____

Object _____

Record distance _____

Measured distance _____

Other Evidence

Describe evidence of use and occupation such as roads, fences, clearings, timber cutting lines, plantations, etc.. Cite source of testimony if any.

At time of search:

1. Did you have the record description?
Yes _____ No _____

2. How was search area located?

Pacing, chaining, photos, maps, etc.

3. Man hours spent in search _____

4. Do you think additional search might recover evidence? Yes _____ No _____

5. Signature _____

Perpetuation Record

Monument and accessories established. Include brief description of area. 1991 on 12/19

Landecker & Assoc. set a 2" x 48" I.P. with brass cap up 13. Monument is 50'± South of Lundeen Lake and 30'± East of inlet to swamp West and South. Ties:

6" Birch N 34 E 22.43' SCR SMC 514 BT; T141NR28W

13" Red Oak N 80 E 33.27' SCR SMC 514 BT; SMC

7" Burr Oak S 46 E 48.45' SCR SMC 514 BT. C

8" sign post North 2.65' with 54-2, 54-9 signs. 514 514

1991

Certified corner restoration certificate prepared: Yes _____ No _____ RL517008

Filed in county records at _____ Date _____ County Document No. _____

Identified on aerial photo No. _____ Which is filed at _____

Index No. K-2
(Alphabetical - Numerical)

LAND CORNER RECORD
(RECTANGULAR SURVEYS)

RD-7 150-4 (Rev. 6/13/67)
GPO 802-127

T. 141 R. 28 Mer. N.F. Chip County Cass State Mn
North-West 1/4 Corner common to sections _____ and 18

EXISTING SURVEYS

Original Government Survey

Year surveyed _____
Original monument _____
(Wood post, stone, pile of stones, pipe, etc.)

Bearing Trees

Species _____
Diameter _____
Bearing _____
Distance _____

Subsequent Corner Restoration

Year surveyed _____ By _____
Where filed or recorded _____
Monument _____
(Original, concrete post, iron rod, etc.)

Bearing Trees, Reference Objects

Species _____
Diameter _____
Bearing _____
Distance _____

Original Evidence Found

Year of search _____ By _____
Monument found _____

Original Bearing Trees Found

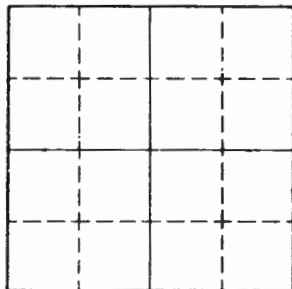
Species _____
Diameter _____
Bearing _____
Distance _____

Evidence of Subsequent Corner Restoration Found

Year of search 9/17/85 By GB, BA
fd. I.P. with B.C. set 12" above
water surface. (U.S.F.S. monument)
See Field Book #5 pg. 70

Bearing Trees, Reference Objects

Species _____
Diameter _____
Bearing _____
Distance _____



Sketch

Corner F.S. Land

Relation of Evidence to Record Features Along Section Lines

Section line to sections _____
Object _____
Record distance _____
Measured distance _____

Other Evidence

Describe evidence of use and occupation such as roads, fences, clearings, timber cutting lines, plantations, etc.. Cite source of testimony if any. _____

At time of search:

1. Did you have the record description?

Yes _____ No _____

2. How was search area located?

Pacing, chaining, photos, maps,
etc. _____

3. Man hours spent in search _____

4. Do you think additional search might
recover evidence? Yes _____ No _____

5. Signature _____

Perpetuation Record

Monument and accessories established. Include brief description of area. _____

Certified corner restoration certificate prepared: Yes _____ No _____

Filed in county records at _____ Date _____ County Document No. _____

Identified on aerial photo No. _____ Which is filed at _____

Index No. K-2
(Alphabetical - Numerical)

LAND CORNER RECORD
(RECTANGULAR SURVEYS)

RD-7 150-4 (Rev. 6/13/67)
 GPO 502-127

T. 141 R. 28 5 Mer. N.F. Chippewa County Cass State Mn.
 Corner common to sections 18 and _____

EXISTING SURVEYS

Original Government Survey

Year surveyed _____
 Original monument _____
(Wood post, stone, pile of stones, pipe, etc.)

Bearing Trees

Species _____
 Diameter _____
 Bearing _____
 Distance _____

Original Evidence Found

Year of search _____ By _____
 Monument found _____

Original Bearing Trees Found

Species _____
 Diameter _____
 Bearing _____
 Distance _____

Subsequent Corner Restoration

Year surveyed 1973 By O. Kerins
 Where filed or recorded Attadul on file
 Monument 2 1/2" galvanized steel pipe
(0.5" pipe, concrete post, iron rod, etc.)
with brass cap

Evidence of Subsequent Corner Restoration Found

Year of search 6-1-80 By W. N. O.
F.D. Brass Cap 7110 in good condition
in 18" of water in marsh
F.D. 1973 1BTS as shown below.

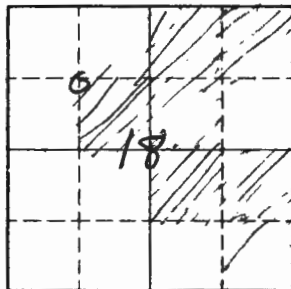
DOWN

	Bearing Trees, Reference Objects			
Species	<u>R. OAK</u>	<u>R. OAK</u>	<u>W. OAK</u>	<u>SIGN POST</u>
Diameter	<u>8"</u>	<u>7"</u>	<u>9"</u>	
Bearing	<u>N 89° W</u>	<u>N 73° W</u>	<u>N 28° W</u>	<u>SOUTH</u>
Distance	<u>31.80</u>	<u>49.10</u>	<u>47.00</u>	<u>4.50</u>

M.M.D.

	Bearing Trees, Reference Objects		
Species	<u>R. OAK</u>	<u>R. OAK</u>	<u>W. OAK</u>
Diameter	<u>8"</u>	<u>8"</u>	<u>10"</u>
Bearing	<u>N. 39° W</u>	<u>N 73° W</u>	<u>N 23° W</u>
Distance	<u>38.30</u>	<u>40.10</u>	<u>47.00</u>

1980
W. N. O. 1/55/81 BT



Sketch

○ Corner ▨ F.S. Land

Relation of Evidence to Record Features Along Section Lines

Section line to sections _____
 Object _____
 Record distance _____
 Measured distance _____

Other Evidence

Describe evidence of use and occupation such as roads, fences, clearings, timber cutting lines, plantations, etc.. Cite source of testimony if any. *We placed a FS LP 54-6 on a red oak 5" marked S. 8" E 109.5' to corner approx 20 ft south of old Woods road Set 4" X 4" X 84" long wood post with red top north of corner on trail*

At time of search:

1. Did you have the record description?

Yes _____ No _____

2. How was search area located?

Pacing, chaining, photos, maps, etc. _____

3. Man hours spent in search _____

4. Do you think additional search might recover evidence? Yes _____ No _____

5. Signature _____

Perpetuation Record

Monument and accessories established. Include brief description of area. _____

*Took 1 new BT:
 R. Oak 8" N39°W 38.82' Series & N.W. 1/6 5/8 BT*

Certified corner restoration certificate prepared: Yes _____ No _____

Filed in county records at _____ Date _____ County Document No. _____

Identified on aerial photo No. _____ Which is filed at _____

Index No. K-3
(Alphabetical - Numerical)

Book #5
pg. 65

LAND CORNER RECORD
(RECTANGULAR SURVEYS)

R9-7 150-4 (Rev. 6/13/67)
GPO 802-127

T. 141N R. 28W Mer. N.F. Chip County Cass State MN
Witness Corner For CNYG Corner common to sections _____ and 18

EXISTING SURVEYS

Original Government Survey

Year surveyed _____
Original monument _____
(Wood post, stone, pile of stones, pipe, etc.)

Bearing Trees

Species _____
Diameter _____
Bearing _____
Distance _____

Subsequent Corner Restoration

Year surveyed _____ By _____
Where filed or recorded _____
Monument _____
(Original, concrete post, iron rod, etc.)

Bearing Trees, Reference Objects

Species _____
Diameter _____
Bearing _____
Distance _____

Original Evidence Found

Year of search _____ By _____
Monument found _____

Original Bearing Trees Found

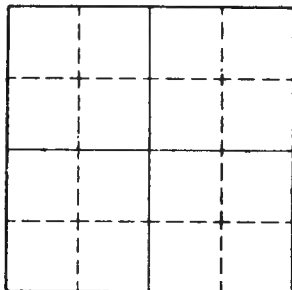
Species _____
Diameter _____
Bearing _____
Distance _____

Evidence of Subsequent Corner Restoration Found

Year of search 9/17/85 By J. Allison
Ed. I.P. with B.C. set in place.
See Field Book # 5

Bearing Trees, Reference Objects

Species _____
Diameter _____
Bearing _____
Distance _____



Sketch

○ Corner ▨ F.S. Land

Relation of Evidence to Record Features Along Section Lines

Section line to sections _____
 Object _____
 Record distance _____
 Measured distance _____

Other Evidence

Describe evidence of use and occupation such as roads, fences, clearings, timber cutting lines, plantations, etc.. Cite source of testimony if any. _____

At time of search:

1. Did you have the record description?

Yes _____ No _____

2. How was search area located?

Pacing, chaining, photos, maps, etc. _____

3. Man hours spent in search _____

4. Do you think additional search might recover evidence? Yes _____ No _____

5. Signature _____

Perpetuation Record

Monument and accessories established. Include brief description of area. _____

Certified corner restoration certificate prepared: Yes _____ No _____

Filed in county records at _____ Date _____ County Document No. _____

Identified on aerial photo No. _____ Which is filed at _____

Index No. K-3
(Alphabetical - Numerical)

LAND CORNER RECORD
(RECTANGULAR SURVEYS)

RG-7150-4 (Rev. 6/13/67)
GPO 802-127

T. P41 R. 28 Mer. N.F. Chippewa County Cass State MN
WC FERNICK corner common to sections 18 and _____

EXISTING SURVEYS

Original Government Survey

Year surveyed _____

Original monument _____
(Wood post, stone, pile of stones, pipe, etc.)

Bearing Trees

Species _____

Diameter _____

Bearing _____

Distance _____

Original Evidence Found

Year of search _____ By _____

Monument found _____

Original Bearing Trees Found

Species _____

Diameter _____

Bearing _____

Distance _____

Subsequent Corner Restoration

Year surveyed 1918 By GLO

Where filed or recorded _____

Monument _____
(Original, concrete post, iron rod, etc.)

Evidence of Subsequent Corner Restoration Found

Year of search 11-21-79 By G.L. - L.W.
Corner is under water

Bearing Trees, Reference Objects

Species _____

Diameter _____

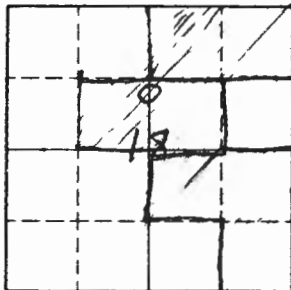
Bearing _____

Distance _____

GLO & new scribe

Bearing Trees, Reference Objects

<u>J. Pine</u>	<u>Birch</u>	<u>Steel Post</u>
<u>16"</u>	<u>9"</u>	
<u>N54°E</u>	<u>S42°W</u>	<u>S. 2°E</u>
<u>9.5"</u>	<u>9.3"</u>	<u>6.8"</u>



Sketch

○ Corner ▨ F.S. Land

Relation of Evidence to Record Features Along Section Lines

Section line to sections _____
 Object _____
 Record distance _____
 Measured distance _____

Other Evidence

Describe evidence of use and occupation such as roads, fences, clearings, timber cutting lines, plantations, etc.. Cite source of testimony if any. *Corners lies out in lake 3' from south shore. Steel post A, & poster 54.4 unit.*

At time of search:

1. Did you have the record description?

Yes No _____

2. How was search area located?

Pacing chaining, photos, maps, etc. *Compass*

3. Man hours spent in search _____

4. Do you think additional search might recover evidence? Yes _____ No _____

5. Signature *L.M. Wittroeft*

Perpetuation Record

Monument and accessories established. Include brief description of area. _____

Certified corner restoration certificate prepared: Yes _____ No _____

Filed in county records at _____ Date _____ County Document No. _____

Identified on aerial photo No. _____ Which is filed at _____

Index No. K-3
(Alphabetical - Numerical)

LAND CORNER RECORD
(RECTANGULAR SURVEYS)

R9-7150-4 (Rev. 6/13/67)
GPO 502-127

T. 141 R. 28 Mer. N.F. Chippewa County Cass State Mn.
WITNESS FOR CA 416 Corner common to sections 18 and _____

EXISTING SURVEYS

Original Government Survey

Year surveyed _____
Original monument _____
(Wood post, stone, pile of stones, pipe, etc.)

Bearing Trees

Species _____
Diameter _____
Bearing _____
Distance _____

Subsequent Corner Restoration

Year surveyed _____ By _____
Where filed or recorded _____
Monument _____
(Original, concrete post, iron rod, etc.)

Bearing Trees, Reference Objects

Species _____
Diameter _____
Bearing _____
Distance _____

Original Evidence Found

Year of search _____ By _____
Monument found _____

Original Bearing Trees Found

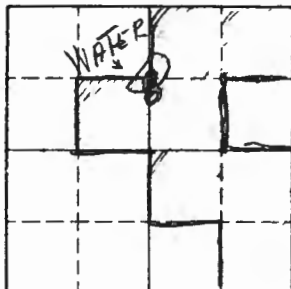
Species _____
Diameter _____
Bearing _____
Distance _____

Evidence of Subsequent Corner Restoration Found

Year of search _____ By _____
Oct WATER

Bearing Trees, Reference Objects

Species _____
Diameter _____
Bearing _____
Distance _____



Sketch

○ Corner F.S. Land

Relation of Evidence to Record Features Along Section Lines

Section line to sections _____
 Object _____
 Record distance _____
 Measured distance _____

Other Evidence

Describe evidence of use and occupation such as roads, fences, clearings, timber cutting lines, plantations, etc.. Cite source of testimony if any. 4-12-73

GLO MONU is in Good Condition
Corner lies on south end of small lake
6/1-80-WNO-FD GLO MONU in good Condition
in 8" of water - 3 ft out from shore of small lake
F.D. BT'S as shown below in good shape
Lines to F.S. stand in line North + West from
Corner position in lake

At time of search:

1. Did you have the record description?
 Yes _____ No _____

2. How was search area located?

Pacing, chaining, photos, maps,
 etc. _____

3. Man hours spent in search _____

4. Do you think additional search might
 recover evidence? Yes _____ No _____

5. Signature Okerman

Perpetuation Record

Monument and accessories established. Include brief description of area.

N. Pine 19" S 72° W 87.70 Scribed WC S 18 BT
BIRCH 9" S 42° N 9.30 " " S 18 BT
Pine 15" N 54° E 91.08 Scribed W-S 18 BT (GLO BT)
Steel sign post 72" long due S 6.40 W F.S. SIGN 54.4 FT.

Certified corner restoration certificate prepared: Yes _____ No _____

Filed in county records at _____ Date _____ County Document No. _____

Identified on aerial photo No. _____ Which is filed at _____

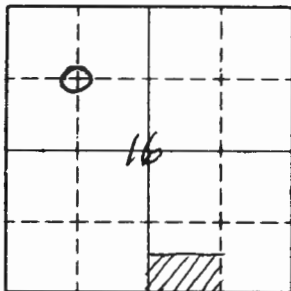
Index No. K-10
(Alphabetical - Numerical)

LAND CORNER RECORD
(RECTANGULAR SURVEYS)

R9-7150-4 (Rev. 6/13/67)
 GPO 802-127

T. 141N R. 28W 5th Mer. N.F. Chippewa County Cass State Mn.
N.W. 1/16 Corner common to sections 16 and _____

EXISTING SURVEYS																																										
<p style="text-align: center;">Original Government Survey</p> <p>Year surveyed _____</p> <p>Original monument _____ <small>(Wood post, stone, pile of stones, pipe, etc.)</small></p> <p style="text-align: center;">Bearing Trees</p> <p>Species _____</p> <p>Diameter _____</p> <p>Bearing _____</p> <p>Distance _____</p>	<p style="text-align: center;">Original Evidence Found</p> <p>Year of search _____ By _____</p> <p>Monument found _____</p> <p style="text-align: center;">Original Bearing Trees Found</p> <p>Species _____</p> <p>Diameter _____</p> <p>Bearing _____</p> <p>Distance _____</p>																																									
<p style="text-align: center;">Subsequent Corner Restoration</p> <p>Year surveyed <u>7-72</u> By <u>W. Otkerman</u></p> <p>Where filed or recorded <u>Cass County</u></p> <p>Monument <u>No new Monument set as BLO</u> <small>(Original, concrete post, iron rod, etc.)</small> <u>Monument is in good condition</u></p>	<p style="text-align: center;">Evidence of Subsequent Corner Restoration Found</p> <p>Year of search <u>12-81</u> By <u>W. Aust</u></p> <p><u>Monument and BT15 O.K.</u> <u>Red lined S + E</u></p>																																									
<p style="text-align: center;">Bearing Trees, Reference Objects</p> <table style="width:100%; border-collapse: collapse;"> <tr> <td style="width:25%;">Species</td> <td><u>R. Oak</u></td> <td><u>Birch</u></td> <td><u>R. Oak</u></td> <td><u>Steel Post</u></td> </tr> <tr> <td>Diameter</td> <td><u>8"</u></td> <td><u>10"</u></td> <td><u>9"</u></td> <td><u>72"</u></td> </tr> <tr> <td>Bearing</td> <td><u>S38W</u></td> <td><u>S83W</u></td> <td><u>S68E</u></td> <td><u>East</u></td> </tr> <tr> <td>Distance</td> <td><u>40.90'</u></td> <td><u>26.20'</u></td> <td><u>20.60'</u></td> <td><u>1.60'</u></td> </tr> <tr> <td></td> <td><u>S6BT</u></td> <td><u>S16BT</u></td> <td><u>S16BT</u></td> <td><u>FS legs</u></td> </tr> </table>	Species	<u>R. Oak</u>	<u>Birch</u>	<u>R. Oak</u>	<u>Steel Post</u>	Diameter	<u>8"</u>	<u>10"</u>	<u>9"</u>	<u>72"</u>	Bearing	<u>S38W</u>	<u>S83W</u>	<u>S68E</u>	<u>East</u>	Distance	<u>40.90'</u>	<u>26.20'</u>	<u>20.60'</u>	<u>1.60'</u>		<u>S6BT</u>	<u>S16BT</u>	<u>S16BT</u>	<u>FS legs</u>	<p style="text-align: center;">Bearing Trees, Reference Objects</p> <table style="width:100%; border-collapse: collapse;"> <tr> <td style="width:25%;">Species</td> <td><u>R. Oak</u></td> <td><u>Birch</u></td> <td><u>R. Oak</u></td> </tr> <tr> <td>Diameter</td> <td><u>9"</u></td> <td><u>11"</u></td> <td><u>10"</u></td> </tr> <tr> <td>Bearing</td> <td><u>S38W</u></td> <td><u>S83W</u></td> <td><u>S68E</u></td> </tr> <tr> <td>Distance</td> <td><u>40.9'</u></td> <td><u>26.20'</u></td> <td><u>20.60'</u></td> </tr> </table>	Species	<u>R. Oak</u>	<u>Birch</u>	<u>R. Oak</u>	Diameter	<u>9"</u>	<u>11"</u>	<u>10"</u>	Bearing	<u>S38W</u>	<u>S83W</u>	<u>S68E</u>	Distance	<u>40.9'</u>	<u>26.20'</u>	<u>20.60'</u>
Species	<u>R. Oak</u>	<u>Birch</u>	<u>R. Oak</u>	<u>Steel Post</u>																																						
Diameter	<u>8"</u>	<u>10"</u>	<u>9"</u>	<u>72"</u>																																						
Bearing	<u>S38W</u>	<u>S83W</u>	<u>S68E</u>	<u>East</u>																																						
Distance	<u>40.90'</u>	<u>26.20'</u>	<u>20.60'</u>	<u>1.60'</u>																																						
	<u>S6BT</u>	<u>S16BT</u>	<u>S16BT</u>	<u>FS legs</u>																																						
Species	<u>R. Oak</u>	<u>Birch</u>	<u>R. Oak</u>																																							
Diameter	<u>9"</u>	<u>11"</u>	<u>10"</u>																																							
Bearing	<u>S38W</u>	<u>S83W</u>	<u>S68E</u>																																							
Distance	<u>40.9'</u>	<u>26.20'</u>	<u>20.60'</u>																																							



Sketch

○ Corner ▨ F.S. Land

Relation of Evidence to Record Features Along Section Lines

Section line to sections _____
 Object _____
 Record distance _____
 Measured distance _____

Other Evidence

Describe evidence of use and occupation such as roads, fences, clearings, timber cutting lines, plantations, etc.. Cite source of testimony if any. _____

At time of search:

1. Did you have the record description?

Yes _____ No _____

2. How was search area located?

Pacing, chaining, photos, maps, etc. _____

3. Man hours spent in search _____

4. Do you think additional search might recover evidence? Yes _____ No _____

5. Signature _____

Perpetuation Record

Monument and accessories established. Include brief description of area. _____

Certified corner restoration certificate prepared: Yes _____ No _____

Filed in county records of _____ Date _____ County Document No. _____

Identified on aerial photo No. _____ Which is filed at _____

Index No. K-11
(Alphabetical - Numerical)

LAND CORNER RECORD
(RECTANGULAR SURVEYS)

R9-7150-4 (Rev. 6/13/67)
 GPO 802-127

T. 141 N R. 28 W Mer. N.F. Chippewa County Cass State Mn.
Center North 1/16 Corner common to sections 16 and _____

EXISTING SURVEYS

Original Government Survey

Year surveyed _____
 Original monument _____
(Wood post, stone, pile of stones, pipe, etc.)

Bearing Trees

Species _____
 Diameter _____
 Bearing _____
 Distance _____

Original Evidence Found

Year of search _____ By _____
 Monument found _____

Original Bearing Trees Found

Species _____
 Diameter _____
 Bearing _____
 Distance _____

Subsequent Corner Restoration

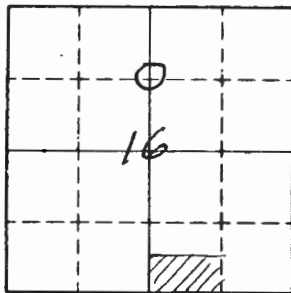
Year surveyed 7-72 By W. O'Kerman
 Where filed or recorded Cass County
 Monument No new monument set as GLO
(Original, concrete post, iron rod, etc.)
Monument is in good condition

Evidence of Subsequent Corner Restoration Found

Year of search 12-31 By W. Ausk
Monument and BT's O, K
Red lined E + W

Bearing Trees, Reference Objects			
Species	<u>W. Oak</u>	<u>W. Oak</u>	<u>Steel Post</u>
Diameter	<u>7"</u>	<u>6"</u>	<u>72"</u>
Bearing	<u>S83°E</u>	<u>S41°E</u>	<u>EAST</u>
Distance	<u>47.60'</u>	<u>25.70'</u>	<u>41.70'</u>
	<u>S16BT</u>	<u>S16BT</u>	<u>F.S. pegs</u>

Bearing Trees, Reference Objects		
Species	<u>W. Oak</u>	<u>W. Oak</u>
Diameter	<u>13"</u>	<u>9"</u>
Bearing	<u>S83°E</u>	<u>S41°E</u>
Distance	<u>47.80'</u>	<u>25.70'</u>
	<u>W. Oak</u>	<u>W. Oak</u>
	<u>7"</u>	<u>57°W</u>
	<u>41.70'</u>	



Sketch

○ Corner ▨ F.S. Land

Relation of Evidence to Record Features Along Section Lines

Section line to sections _____
 Object _____
 Record distance _____
 Measured distance _____

Other Evidence

Describe evidence of use and occupation such as roads, fences, clearings, timber cutting lines, plantations, etc.. Cite source of testimony if any. _____

At time of search:

1. Did you have the record description?

Yes _____ No _____

2. How was search area located?

Pacing, chaining, photos, maps, etc. _____

3. Man hours spent in search _____

4. Do you think additional search might recover evidence? Yes _____ No _____

5. Signature _____

Perpetuation Record

Monument and accessories established. Include brief description of area. _____

Certified corner restoration certificate prepared: Yes _____ No _____

Filed in county records at _____ Date _____ County Document No. _____

Identified on aerial photo No. _____ Which is filed at _____

Index No. K-11-12
(Alphabetical - Numerical)

LAND CORNER RECORD
(RECTANGULAR SURVEYS)

R9-7150-4 (Rev. 6/13/67)
GPO 802-127

T. 141 R. 28 5th Mer. N.F. Chippewa County Cass State Minn.
AP 1, 2, 3 Corner common to sections _____ and 16

EXISTING SURVEYS

Original Government Survey

Year surveyed _____

Original monument _____
(Wood post, stone, pile of stones, pipe, etc.)

Bearing Trees

Species _____

Diameter _____

Bearing _____

Distance _____

Original Evidence Found

Year of search _____ By _____

Monument found _____

Original Bearing Trees Found

Species _____

Diameter _____

Bearing _____

Distance _____

Subsequent Corner Restoration

Year surveyed 1918 By GLO

Where filed or recorded _____

Monument 1" X 36" w/ Brass Cap
(Original, concrete post, iron rod, etc.)

Evidence of Subsequent Corner Restoration Found

Year of search 12-81 By W. Asak

Monument is in swamp
red lined W & S
GLO & Dist. tied in pretty
good W & S

Bearing Trees, Reference Objects

Species None

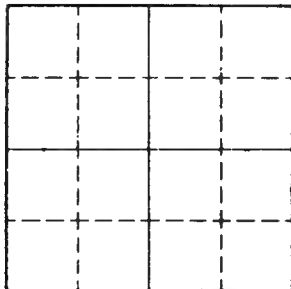
Diameter _____

Bearing _____

Distance _____

Bearing Trees, Reference Objects

<u>W. Oak</u>	<u>W. Oak</u>	<u>W. Oak</u>
<u>12"</u>	<u>10"</u>	<u>12"</u>
<u>S 41° W</u>	<u>N 7° E</u>	<u>N 64° E</u>
<u>69.40'</u>	<u>112.90'</u>	<u>114.60'</u>



Sketch

Corner F.S. Land

Relation of Evidence to Record Features Along Section Lines

Section line to sections _____
 Object _____
 Record distance _____
 Measured distance _____

Other Evidence

Describe evidence of use and occupation such as roads, fences, clearings, timber cutting lines, plantations, etc.. Cite source of testimony if any. _____

At time of search:

1. Did you have the record description?

Yes _____ No _____

2. How was search area located?

Pacing, chaining, photos, maps, etc. _____

3. Man hours spent in search _____

4. Do you think additional search might recover evidence? Yes _____ No _____

5. Signature _____

Perpetuation Record

Monument and accessories established. Include brief description of area. _____

Certified corner restoration certificate prepared: Yes _____ No _____

Filed in county records at _____ Date _____ County Document No. _____

Identified on aerial photo No. _____ Which is filed at _____

Index No. K-16

(Alphabetical - Numerical)

LAND CORNER RECORD
(RECTANGULAR SURVEYS)

R9-7150-4 (Rev. 6/13/67)

GPO 802-127

T. 141 R. 28 5th Mer. N.F. Chippewa County Pass State Mn.
NE 1/16 Corner common to sections 15 and _____

EXISTING SURVEYS

Original Government Survey

Year surveyed _____

Original monument _____
(Wood post, stone, pile of stones, pipe, etc.)

Bearing Trees

Species _____

Diameter _____

Bearing _____

Distance _____

Original Evidence Found

Year of search _____ By _____

Monument found _____

Original Bearing Trees Found

Species _____

Diameter _____

Bearing _____

Distance _____

Subsequent Corner Restoration

Year surveyed _____ By _____

Where filed or recorded _____

Monument _____
(Original, concrete post, iron rod, etc.)

Evidence of Subsequent Corner Restoration Found

Year of search 6/82 By W. QuiskBrass Cap & BTS all A.K.Red line S+E.Steel post w/ signs S 3'

Bearing Trees, Reference Objects

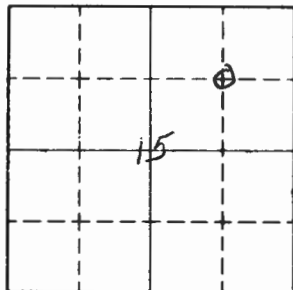
Species _____

Diameter _____

Bearing _____

Distance _____

Bearing Trees, Reference Objects



Sketch

○ Corner ▨ F.S. Land

Relation of Evidence to Record Features Along Section Lines

Section line to sections _____
 Object _____
 Record distance _____
 Measured distance _____

Other Evidence

Describe evidence of use and occupation such as roads, fences, clearings, timber cutting lines, plantations, etc.. Cite source of testimony if any. 1/10/79

SLO is in good condition

At time of search:

1. Did you have the record description?

Yes _____ No _____

2. How was search area located?

Pacing, chaining, photos, maps, etc. _____

3. Man hours spent in search _____

4. Do you think additional search might recover evidence? Yes _____ No _____

5. Signature Okerman

Perpetuation Record

Monument and accessories established. Include brief description of area. _____

Oak 5" S 36° W 7.50' scribed NE 1/16 S 15 BT
Oak 14" S 70° W 70.90' scribed NE 1/16 S 15 BT
Oak 10" N 44° W 7.30' scribed NE 1/16 S 15 BT
Had sign post 70" long due S. 4.90' w/FS sign
54.2 + 54.4 attached.

Certified corner restoration certificate prepared: Yes _____ No _____

Filed in county records of _____ Date _____ County Document No. _____

Identified on aerial photo No. _____ Which is filed at _____

Index No. K-17
(Alphabetical - Numerical)

LAND CORNER RECORD
(RECTANGULAR SURVEYS)

R9-7150-4 (Rev. 6/13/67)
GPO 802-127

T. 141 N R. 28 W 5th Mer. N.F. Chippewa County Cass State Minn.
North 1/16 Corner common to sections 14, 15, and _____

EXISTING SURVEYS

Original Government Survey

Year surveyed _____
Original monument _____
(Wood post, stone, pile of stones, pipe, etc.)

Bearing Trees

Species _____
Diameter _____
Bearing _____
Distance _____

Original Evidence Found

Year of search _____ By _____
Monument found _____

Original Bearing Trees Found

Species _____
Diameter _____
Bearing _____
Distance _____

Subsequent Corner Restoration

Year surveyed. 9/71 By W. Okerman
Where filed or recorded Cass County
Monument Existing I.D.O. monument
(Original, concrete pipe, iron rod, etc.)

Evidence of Subsequent Corner Restoration Found

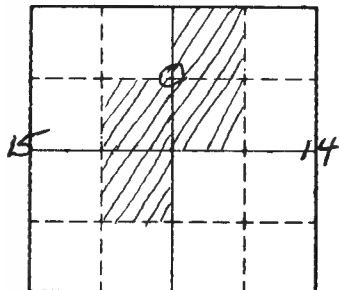
Year of search 1982 By W. Ousk
Two bearing trees were taken out. Two new BT's
W. Oak 8" S68°W 113.25' N 1/16 S15 BT
W. Oak 8" N65°W 112.6' N 1/16 S15 BT

Bearing Trees, Reference Objects

Species	<u>Oak</u>	<u>Oak</u>	<u>Oak</u>	<u>Steel post</u>
Diameter	<u>7"</u>	<u>8"</u>	<u>7"</u>	<u>72"</u>
Bearing	<u>N 50° W</u>	<u>S 97° E</u>	<u>S 64° W</u>	<u>South</u>
Distance	<u>106.30'</u>	<u>5.40'</u>	<u>99.50'</u>	<u>1.80'</u>
	<u>S15 BT</u>	<u>S14 BT</u>	<u>S15 BT</u>	<u>f.s. sign</u>

Bearing Trees, Reference Objects

Species	<u>W. Oak</u>		
Diameter	<u>8"</u>		
Bearing	<u>S 87° E</u>		
Distance	<u>5.40'</u>		



Sketch

○ Corner ▨ F.S. Land

Relation of Evidence to Record Features Along Section Lines

Section line to sections _____
 Object _____
 Record distance _____
 Measured distance _____

Other Evidence

Describe evidence of use and occupation such as roads, fences, clearings, timber cutting lines, plantations, etc.. Cite source of testimony if any. _____

At time of search:

1. Did you have the record description?

Yes _____ No _____

2. How was search area located?

Pacing, chaining, photos, maps, etc. _____

3. Man hours spent in search _____

4. Do you think additional search might

recover evidence? Yes _____ No _____

5. Signature _____

Perpetuation Record

Monument and accessories established. Include brief description of area. _____

Red Line W & S

Certified corner restoration certificate prepared: Yes _____ No _____

Filed in county records at _____ Date _____ County Document No. _____

Identified on aerial photo No. _____ Which is filed at _____

Index No. K - 18
(Alphabetical - Numerical)

LAND CORNER RECORD
(RECTANGULAR SURVEYS)

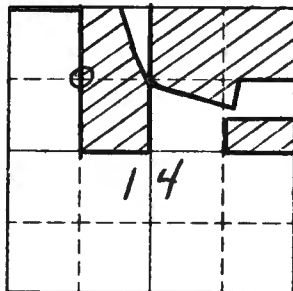
RD-7150-4 (Rev. 6/13/67)
 GPO 802-127

T. 141 R. 28 5th Mer. N.F. Chippewa County Cass State Minnesota
NW one sixteenth Corner common to sections 14 and _____

EXISTING SURVEYS

Original Government Survey	Original Evidence Found
Year surveyed <u>1918</u> <u>NW 1/16 S14</u> Original monument <u>1x36" I.P. with brass cap</u> <u>1918</u> <small>(Wood post, stone, pile of stones, pipe, etc.)</small>	Year of search _____ By _____ Monument found _____
<p style="text-align:center">Bearing Trees</p> Species <u>Poplar</u> <u>W. Oak</u> Diameter <u>8"</u> <u>20"</u> Bearing <u>S80E</u> <u>N32W</u> Distance <u>107 Iks</u> <u>233 Iks</u>	<p style="text-align:center">Original Bearing Trees Found</p> Species _____ Diameter _____ Bearing _____ Distance _____
<p style="text-align:center">Subsequent Corner Restoration</p> Year surveyed <u>1972</u> By <u>James Ekstrom</u> Where filed or recorded _____ Monument <u>Iron post 3' long 1" diam. with brass cap in good condition. Steel sign post South 5'5'</u> <small>(Original, concrete post, iron rods, etc.)</small>	<p style="text-align:center">Evidence of Subsequent Corner Restoration Found</p> Year of search _____ By _____ <u>1973 Okerman - Certificate</u>
<p style="text-align:center">Bearing Trees, Reference Objects</p> Species <u>W. Oak</u> <u>W. Oak</u> <u>W. Oak</u> Diameter <u>10"</u> <u>8"</u> <u>4"</u> Bearing <u>West</u> <u>S16E</u> <u>N61E</u> Distance <u>41.6'</u> <u>39.7'</u> <u>47.1'</u>	<p style="text-align:center">Bearing Trees, Reference Objects</p> _____ _____ _____

Relation of Evidence to Record Features Along Section Lines



Sketch

○ Corner ▨ F.S. Land

Section line to sections	_____	_____	_____	_____
Object	_____	_____	_____	_____
Record distance	_____	_____	_____	_____
Measured distance	_____	_____	_____	_____

Other Evidence

Describe evidence of use and occupation such as roads, fences, clearings, timber cutting lines, plantations, etc.. Cite source of testimony if any. _____

At time of search:

1. Did you have the record description?

Yes _____ No _____

2. How was search area located?

Pacing, chaining, photos, maps, etc. _____

3. Man hours spent in search _____

4. Do you think additional search might recover evidence? Yes _____ No _____

5. Signature _____

Perpetuation Record

Monument and accessories established. Include brief description of area. 1991 on 7/22
Landecker & Assoc. find 1" I.P. with brass cap up 10" in good shape. On 7/25 tie out corner located at NE 1/4 corner of field. Ties: (1972) 10" Burr Oak now 11" West 41.60' SCR OVER GROWN; (1972) 8" Burr Oak now 9" S 116 E 39.70' SCR OVER GROWN; (1972) 7" Burr Oak now 8" N 61 E 47.10' SCR OVER GROWN; 6' sign post South 5.5' (remove old signs) replace with 54-2; 8' sign post North 3.2' with 54-2 and 54-9 signs.

Certified corner restoration certificate prepared: Yes _____ No _____

Filed in county records at _____ Date _____ County Document No. _____

Identified on aerial photo No. _____ Which is filed at _____

Index No. K 20-21
(Alphabetical - Numerical)

LAND CORNER RECORD
(RECTANGULAR SURVEYS)

R9-7150-4 (Rev. 6/13/67)
 GPO 802-127

T. 141 R. 28 5th Mer. N.F. Chippewa County Cass State Minnesota
SMC N 1/16 Line Corner common to sections H and _____

EXISTING SURVEYS

Original Government Survey

Year surveyed 1918 GLO
 Original monument 1" x 3/16" I.P. with brass cap
(Wood post, stone, pile of stones, pipe, etc.)
mound of stone 2' base 1 1/2" high East of
corner.

Bearing Trees

Species _____
 Diameter _____
 Bearing _____
 Distance _____

Original Evidence Found

Year of search _____ By _____
 Monument found _____

Original Bearing Trees Found

Species _____
 Diameter _____
 Bearing _____
 Distance _____

Subsequent Corner Restoration

Year surveyed 1973 By USFS - James Ekstrom
 Where filed or recorded _____
 Monument Found GLO monument in good condition
(Original, concrete post, iron rod, etc.)
Steel sign post West 5.8' with signs
54-2, 54-4.

Bearing Trees, Reference Objects

Species	<u>Aspen</u>	<u>Aspen</u>	<u>Aspen</u>
Diameter	<u>6"</u>	<u>8"</u>	<u>8"</u>
Bearing	<u>N48E</u>	<u>N10W</u>	<u>N84W</u>
Distance	<u>18.5'</u>	<u>30.5'</u>	<u>37.5'</u>

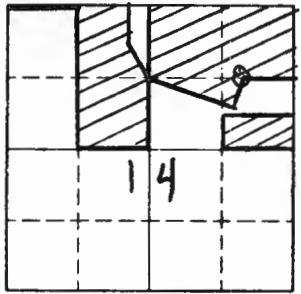
Evidence of Subsequent Corner Restoration Found

Year of search _____ By _____

Bearing Trees, Reference Objects

Species	_____	_____	_____
Diameter	_____	_____	_____
Bearing	_____	_____	_____
Distance	_____	_____	_____

Relation of Evidence to Record Features Along Section Lines



Sketch

○ Corner ▨ F.S. Land

Section line to sections _____

Object _____

Record distance _____

Measured distance _____

Other Evidence

Describe evidence of use and occupation such as roads, fences, clearings, timber cutting lines, plantations, etc.. Cite source of testimony if any. _____

At time of search:

1. Did you have the record description?

Yes _____ No _____

2. How was search area located?

Pacing, chaining, photos, maps, etc. _____

3. Man hours spent in search _____

4. Do you think additional search might recover evidence? Yes _____ No _____

5. Signature _____

Perpetuation Record

Monument and accessories established. Include brief description of area. 1991 on 11/7
Landecker & Assoc. tie out corner, 1" I.P. with brass cap
up 8" in heavy growth Aspen area. Ties: (1973) 6" Aspen
now 8" N 48 E 18.50' SCR overgrown; (1973) 8" Aspen now
9" N 10 W 30.50' SCR overgrown; (1973) 8" Aspen now 10"
N 84 W 37.50' SCR overgrown; 8' sign post 5.20 W 3.55'
with 54-2, 54-9 signs; 8' sign post East 3.7' with
54-2, 54-9 signs.

Certified corner restoration certificate prepared: Yes _____ No _____

Filed in county records at _____ Date _____ County Document No. _____

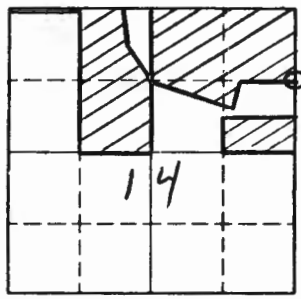
Identified on aerial photo No. _____ Which is filed at _____

Index No. K-21
(Alphabetical - Numerical)LAND CORNER RECORD
(RECTANGULAR SURVEYS)R9-7150-4 (Rev. 6/13/67)
GPO 802-127T. 141 R. 28 Mer. N.F. Chippewa County Cass State Minnesota
North one sixteenth Corner common to sections 13, 14, and _____

EXISTING SURVEYS

Original Government Survey			Original Evidence Found		
Year surveyed	<u>1918</u>	<u>N¹¹/16</u>	Year of search	By _____	
Original monument	<u>1x3/8" I.P. with brass cap</u> <small>(Wood post, stone, pile of stones, pipe, etc.)</small>	<u>54/513</u> <u>1918</u>	Monument found	_____	
Bearing Trees			Original Bearing Trees Found		
Species	<u>Ash</u> <u>W. Pine</u>	_____	Species	_____	
Diameter	<u>8"</u> <u>24"</u>	_____	Diameter	_____	
Bearing	<u>N50-45E</u> <u>S37W</u>	_____	Bearing	_____	
Distance	<u>351 Ks</u> <u>257 Ks</u>	_____	Distance	_____	
Subsequent Corner Restoration			Evidence of Subsequent Corner Restoration Found		
Year surveyed	<u>1973</u>	By <u>USFS-James EKstrom</u>	Year of search	By _____	
Where filed or recorded	_____		_____		
Monument	<u>Iron post bent. Set a 5 1/2 x 5 1/2 x 24"</u> <small>(Original, concrete post, iron rod, etc.)</small> <u>concrete monument 6" below road and</u> <u>capped 3" brass tablet. Steel sign post</u> <u>West 76' with 54-2 and 54-4 signs.</u>		<u>1973 OKerman - certificate</u>		
Bearing Trees, Reference Objects			Bearing Trees, Reference Objects		
Species	<u>W. Oak</u> <u>W. Oak</u> <u>W. Oak</u>	_____	_____		
Diameter	<u>7"</u> <u>10"</u> <u>10"</u>	_____	_____		
Bearing	<u>N49W</u> <u>N26E</u> <u>N65E</u>	_____	_____		
Distance	<u>18.9'</u> <u>89.5'</u> <u>86.4'</u>	_____	_____		

Relation of Evidence to Record Features Along Section Lines



Sketch

○ Corner ▨ F.S. Land

Section line to sections _____

Object _____

Record distance _____

Measured distance _____

Other Evidence

Describe evidence of use and occupation such as roads, fences, clearings, timber cutting lines, plantations, etc.. Cite source of testimony if any. _____

At time of search:

1. Did you have the record description?

Yes _____ No _____

2. How was search area located?

Pacing, chaining, photos, maps, etc. _____

3. Man hours spent in search _____

4. Do you think additional search might recover evidence? Yes _____ No _____

5. Signature _____

Perpetuation Record

Monument and accessories established. Include brief description of area. 1991 on 1930
Landecker & Assoc. tie out corner, concrete monument with
brass cap down 4" located 9'± W'ly of ♀ old North-South
trail. Ties: (1973) 7" W. Oak now 9" Burr Oak N49W 18 90' SCR
overgrown; (1973) 10" W. Oak now 12" Burr Oak N26E 89.50' SCR
overgrown; (1973) 10" W. Oak now 12" Burr Oak N65E 86.40'
SCR overgrown; (1918 GLO) 24' W Pine now 36" S. 37W 169.62'
in yard with top busted off. 6' sign post West 7.5 with
54-2, 54-4. 8' sign post East 17 95' with 54-2, 54-9 signs

Certified corner restoration certificate prepared: Yes _____ No _____

Filed in county records at _____ Date _____ County Document No. _____

Identified on aerial photo No. _____ Which is filed at _____

Index No. K-22
(Alphabetical - Numerical)

LAND CORNER RECORD
(RECTANGULAR SURVEYS)

R9-7150-4 (Rev. 6/13/67)
GPO 602-127

T. 141 R. 28 5th Mer. N.F. Chippewa County Cass State Minnesota
Northwest one sixteenth Corner common to sections 13 and _____

EXISTING SURVEYS

Original Government Survey

Year surveyed _____

Original monument _____
(Wood post, stone, pile of stones, pipe, etc.)

Bearing Trees

Species _____

Diameter _____

Bearing _____

Distance _____

Original Evidence Found

Year of search _____ By _____

Monument found _____

Original Bearing Trees Found

Species _____

Diameter _____

Bearing _____

Distance _____

Subsequent Corner Restoration

Year surveyed _____ By _____

Where filed or recorded _____

Monument _____
(Original, concrete post, iron rod, etc.)

Evidence of Subsequent Corner Restoration Found

Year of search _____ By _____

Bearing Trees, Reference Objects

Species _____

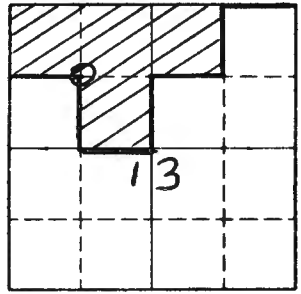
Diameter _____

Bearing _____

Distance _____

Bearing Trees, Reference Objects

Relation of Evidence to Record Features Along Section Lines



Sketch

○ Corner ▨ F.S. Land

Section line to sections _____

Object _____

Record distance _____

Measured distance _____

Other Evidence

Describe evidence of use and occupation such as roads, fences, clearings, timber cutting lines, plantations, etc.. Cite source of testimony if any.

At time of search:

1. Did you have the record description?
Yes _____ No _____

2. How was search area located?
Pacing, chaining, photos, maps, etc.


3. Man hours spent in search _____

4. Do you think additional search might recover evidence? Yes _____ No _____

5. Signature _____

Perpetuation Record

Monument and accessories established. Include brief description of area. 1991 on 12/19
Landecker & Assoc. set a 2" x 3/16" I.P. with brass cap over an
8' sign post in swamp. Monument is up 20". Ties:
5" Burr Oak N 40 E 32.95' SCR NW 1/16 S 13 BT;
9" Burr Oak N 21 W 70.16' SCR NW 1/16 S 13 BT;
10" Ash S 88 W 165.68' SCR NW 1/16 S 13 BT.
8' sign post w/ly 2.0' with 54-2, 54-9 signs.
8' sign post South 2 35' with 54-2, 54-9 signs.



Certified corner restoration certificate prepared: Yes _____ No _____

Filed in county records at _____ Date _____ County Document No. _____

Identified on aerial photo No. _____ Which is filed at _____

Index No. K-23
(Alphabetical - Numerical)LAND CORNER RECORD
(RECTANGULAR SURVEYS)R9-7 150-4 (Rev. 6/13/67)
GPO 502-127T. 141 R. 28 5th Mer. N.F. Chippewa County Cass State Minnesota
Center-north one sixteenth Corner common to sections 13 and _____

EXISTING SURVEYS

Original Government Survey

Year surveyed _____
Original monument _____
(Wood post, stone, pile of stones, pipe, etc.)

Bearing Trees

Species _____
Diameter _____
Bearing _____
Distance _____

Subsequent Corner Restoration

Year surveyed _____ By _____
Where filed or recorded _____
Monument _____
(Original, concrete post, iron rod, etc.)

Bearing Trees, Reference Objects

Species _____
Diameter _____
Bearing _____
Distance _____

Original Evidence Found

Year of search _____ By _____
Monument found _____

Original Bearing Trees Found

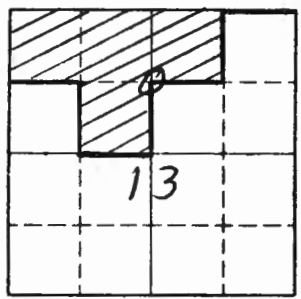
Species _____
Diameter _____
Bearing _____
Distance _____

Evidence of Subsequent Corner Restoration Found

Year of search _____ By _____

Bearing Trees, Reference Objects

Relation of Evidence to Record Features Along Section Lines



Sketch

○ Corner ▨ F.S. Land

Section line to sections _____

Object _____

Record distance _____

Measured distance _____

Other Evidence

Describe evidence of use and occupation such as roads, fences, clearings, timber cutting lines, plantations, etc.. Cite source of testimony if any.

At time of search:

1. Did you have the record description?
Yes _____ No _____

2. How was search area located?
Pacing, chaining, photos, maps, etc.


3. Man hours spent in search _____

4. Do you think additional search might recover evidence? Yes _____ No _____

5. Signature _____

Perpetuation Record

Monument and accessories established. Include brief description of area. 1991 on 12/18
 Landecker & Assoc set a 2" x 48" I.P. with brass cap for corner
 350' ± northerly of swamp. Monument is up 12". Ties:
 6" Maple N 82° E 68.59' SCR CN 1/16 S 13 BT;
 8" Burr Oak N 14° W 69.04' SCR CN 1/16 S 13 BT;
 9" Burr Oak S 5° W 90.44' SCR CN 1/16 S 13 BT;
 8' sign post E'ly 3.0' with 54-2, 54-9 signs;
 8' sign post South 4 3' with 54-2, 54-9 signs.



Certified corner restoration certificate prepared: Yes _____ No _____

Filed in county records at _____ Date _____ County Document No. _____

Identified on aerial photo No. _____ Which is filed at _____

Index No. K23-24
(Alphabetical - Numerical)

LAND CORNER RECORD
(RECTANGULAR SURVEYS)

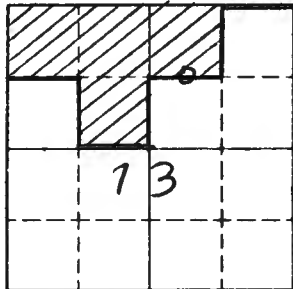
RD-7150-4 (Rev. 6/13/67)
 GPO 802-127

T. 141 R. 28 5th Mer. N.F. Chippewa County Cass State Minnesota
W-NE 1/64 Corner common to sections 13 on

EXISTING SURVEYS

Original Government Survey	Original Evidence Found
Year surveyed <u>1918</u>	Year of search _____ By _____
Original monument <u>1x36" I.P. with brass cap</u> <u>513</u> <u>TR</u> <u>1709</u> <u>AP3</u> <small>(Wood post, stone, pile of stones, pipe, etc.)</small> <u>1918</u>	Monument found _____
Bearing Trees	Original Bearing Trees Found
Species _____	Species _____
Diameter _____	Diameter _____
Bearing _____	Bearing _____
Distance _____	Distance _____

Subsequent Corner Restoration	Evidence of Subsequent Corner Restoration Found
Year surveyed <u>1973</u> By <u>USFS - James Ekstrom</u>	Year of search _____ By _____
Where filed or recorded _____	_____
Monument <u>Found 1" I.P. in good condition. STEEL</u> <u>sign post 5.84W 5.0 W/ 54-2 & 54-4 signs.</u> <u>Co. Ditch survey BK. 103, Box 3 of Co. ditch</u> <u>survey books, pg. 26</u>	<u>1973 Okerman - certificate of corner</u> <u>location.</u>
Bearing Trees, Reference Objects	Bearing Trees, Reference Objects
Species <u>R. Oak</u> <u>R. Oak</u> <u>Maple</u>	_____
Diameter <u>11"</u> <u>9"</u> <u>10"</u>	_____
Bearing <u>N51E</u> <u>S38E</u> <u>S74W</u>	_____
Distance <u>94'</u> <u>36.9'</u> <u>22.6'</u>	_____
<u>1973 TIES</u>	_____



Sketch

○ Corner ▨ F.S. Land

Section line to sections _____
 Object _____
 Record distance _____
 Measured distance _____

Other Evidence

Describe evidence of use and occupation such as roads, fences, clearings, timber cutting lines, plantations, etc.. Cite source of testimony if any. _____

At time of search:

1. Did you have the record description?

Yes _____ No _____

2. How was search area located?

Pacing, chaining, photos, maps, etc. _____

3. Man hours spent in search _____

4. Do you think additional search might recover evidence? Yes _____ No _____

5. Signature _____

Perpetuation Record

Monument and accessories established. Include brief description of area. **1991 on 11/7**
 Landecker & Assoc tie out corner 1" I.P. with brass cap.
 Ties: (1973) 9" Red Oak dead (standing) 5.38 E 36.9°;
 (1973) 11" R. Oak now 14" N51 E 9.40' SCR overgrown;
 (1973) 10" Maple now 13" (5 1/4 twin) 5.74 W 27.68' SCR overgrown;
 New: 9" Burr Oak N35W 21.58' SCR W-NE 1/4 S13;
 8' sign post E'ly 3.3' with 54-2, 54-9 signs;
 6' sign post W'ly 5.0' with 54-2, 54-9 signs.

TR
 1709
 AP3
 513
 1918

Certified corner restoration certificate prepared: Yes _____ No _____

Filed in county records at _____ Date _____ County Document No. _____

Identified on aerial photo No. _____ Which is filed at _____

Index No. K-24
(Alphabetical - Numerical)

LAND CORNER RECORD
(RECTANGULAR SURVEYS)

R9-7150-4 (Rev. 6/13/67)
GPO 802-127

T. 141 R. 28 5th Mer. N.F. Chippewa County Cass State Minnesota
Northeast one sixteenth Corner common to sections 13 and _____

EXISTING SURVEYS

Original Government Survey

Year surveyed 1918 NE 1/4 S13
Original monument 1x3/8" I.P. with brass cap 1918
(Wood post, stone, pile of stones, pipe, etc.)

Bearing Trees

Species W. Pine W. Oak
Diameter 18" 26"
Bearing N37E S75W
Distance 4101Ks 2871Ks

Original Evidence Found

Year of search _____ By _____
Monument found _____

Original Bearing Trees Found

Species _____
Diameter _____
Bearing _____
Distance _____

Subsequent Corner Restoration

Year surveyed _____ By _____
Where filed or recorded _____
Monument _____
(Original, concrete post, iron rod, etc.)

Co. ditch survey Book 103, Box 3 of Co.
ditch survey books, pg. 26

Bearing Trees, Reference Objects

Species _____
Diameter _____
Bearing _____
Distance _____

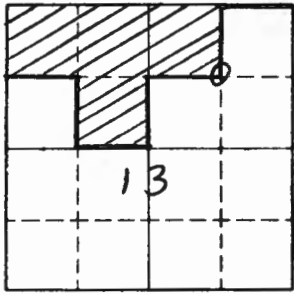
Evidence of Subsequent Corner Restoration Found

Year of search _____ By _____
1972 Okerman - Certificate of corner
location

Bearing Trees, Reference Objects

Species _____
Diameter _____
Bearing _____
Distance _____

Relation of Evidence to Record Features Along Section Lines



Sketch

○ Corner ▨ F.S. Land

Section line to sections _____

Object _____

Record distance _____

Measured distance _____

Other Evidence

Describe evidence of use and occupation such as roads, fences, clearings, timber cutting lines, plantations, etc.. Cite source of testimony if any.

At time of search:

1. Did you have the record description?

Yes _____ No _____

2. How was search area located?

Pacing, chaining, photos, maps, etc.

3. Man hours spent in search _____

4. Do you think additional search might recover evidence? Yes _____ No _____

5. Signature _____

Perpetuation Record

Monument and accessories established. Include brief description of area. 1991 on 11/7
 Landecker & Assoc tie out corner 1" I.P. with brass cap up 12" located 100'± westerly of Long Lake. Ties: (1918 GLO) 18" W. Pine now 29" N.37E 270.60'; no sign of 1918 GLO W. Oak; (1972) Red Oak dead (standing) at bearing & distance; (1972) 4" W. Oak now 5" N 85 W 20.80' SCR overgrown; (1972) 13" N. Pine now 15" S 74 E 44.00' SCR visible. new: 1/2" Ash S 35 W 45.87' SCR NE 1/16 S 13 BT; SMC 1" I.P. with brass cap East 27.56'; 6' sign post North 2.5 with 54-2, 54-4; 8' sign post Wly 2.2' with 54-2, 54-9 signs.

Certified corner restoration certificate prepared: Yes _____ No _____

Filed in county records at _____ Date _____ County Document No. _____

Identified on aerial photo No. _____ Which is filed at _____

Index No. K, L-2
(Alphabetical - Numerical)

LAND CORNER RECORD
(RECTANGULAR SURVEYS)

RD-7150-4 (Rev. 6/13/67)
GPO 802-127

T. 141N R. 28W Mer. N.F. Chip County Cass State MN
Angle Pt. 1 Corner common to sections _____ and 18

EXISTING SURVEYS

Original Government Survey

Year surveyed _____
Original monument _____
(Wood post, stone, pile of stones, pipe, etc.)

Bearing Trees

Species _____
Diameter _____
Bearing _____
Distance _____

Subsequent Corner Restoration

Year surveyed _____ By _____
Where filed or recorded _____
Monument _____
(Original, concrete post, iron rod, etc.)

Bearing Trees, Reference Objects

Species _____
Diameter _____
Bearing _____
Distance _____

Original Evidence Found

Year of search _____ By _____
Monument found _____

Original Bearing Trees Found

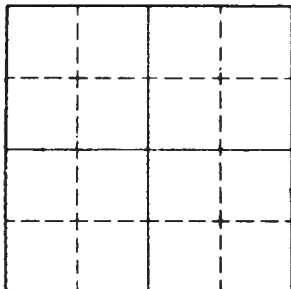
Species _____
Diameter _____
Bearing _____
Distance _____

Evidence of Subsequent Corner Restoration Found

Year of search 9/17/85 By J.A.
Fd. I.P. with B.C. set in place.
See Field Book #5 pg. 69

Bearing Trees, Reference Objects

Species _____
Diameter _____
Bearing _____
Distance _____



Sketch

Corner F.S. Land

Relation of Evidence to Record Features Along Section Lines

Section line to sections _____

Object _____

Record distance _____

Measured distance _____

Other Evidence

Describe evidence of use and occupation such as roads, fences, clearings, timber cutting lines, plantations, etc.. Cite source of testimony if any. _____

At time of search:

1. Did you have the record description?

Yes _____ No _____

2. How was search area located?

Pacing, chaining, photos, maps, etc. _____

3. Man hours spent in search _____

4. Do you think additional search might

recover evidence? Yes _____ No _____

5. Signature _____

Perpetuation Record

Monument and accessories established. Include brief description of area. _____

Certified corner restoration certificate prepared: Yes _____ No _____

Filed in county records at _____ Date _____ County Document No. _____

Identified on aerial photo No. _____ Which is filed at _____

Index No. KL-2
(Alphabetical - Numerical)

LAND CORNER RECORD
(RECTANGULAR SURVEYS)

RP-7150-4 (Rev. 6/13/67)
GPO 802-127

T. 141 R. 28 5 Mer. N.F. Chippewa County Cass State Minnesota
TR 1563 API Corner common to sections _____ and _____
TR 1554

EXISTING SURVEYS

Original Government Survey


Year surveyed _____
Original monument _____
(Wood post, stone, pile of stones, pipe, etc.)

Bearing Trees

Species _____
Diameter _____
Bearing _____
Distance _____

Subsequent Corner Restoration

Year surveyed 1918 By GLO
Where filed or recorded _____
Monument _____
(Original, concrete post, iron rod, etc.)



Bearing Trees, Reference Objects

Species None _____
Diameter _____
Bearing _____
Distance _____

Original Evidence Found

Year of search _____ By _____
Monument found _____

Original Bearing Trees Found

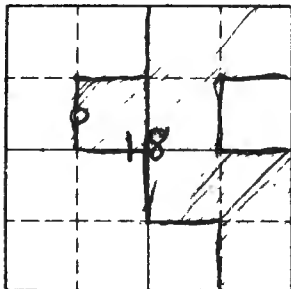
Species _____
Diameter _____
Bearing _____
Distance _____

Evidence of Subsequent Corner Restoration Found

Year of search 6-1-80 By W. Olson
FID-GLO monument in good condition

Bearing Trees, Reference Objects

Species _____
Diameter _____
Bearing _____
Distance _____



Sketch

○ Corner ▨ F.S. Land

Relation of Evidence to Record Features Along Section Lines

Section line to sections _____
 Object _____
 Record distance _____
 Measured distance _____

Other Evidence

Describe evidence of use and occupation such as roads, fences, clearings, timber cutting lines, plantations, etc. Cite source of testimony if any.

Survey line to F.S. Standard near North & S. The front the corner

At time of search:

1. Did you have the record description?

Yes _____ No _____

2. How was search area located?

Pacing, chaining, photos, maps, etc. _____

3. Man hours spent in search _____

4. Do you think additional search might recover evidence? Yes _____ No _____

5. Signature _____

Perpetuation Record

Monument and accessories established. Include brief description of area. ⁶⁻¹⁻⁸⁰ *W. Olson*

Found BT from 1973 - N. Pine 18" N19°W 89.1'

Took new BT'S

R. Oak 6" N11°W 81.7' Perched APS18

Aspen 11" S1°W 52.6' " APS18

Certified corner restoration certificate prepared: Yes _____ No _____

Filed in county records at _____ Date _____ County Document No. _____

Identified on aerial photo No. _____ Which is filed at _____

Index No. K-1 19
(Alphabetical - Numerical)

LAND CORNER RECORD
(RECTANGULAR SURVEYS)

RD-7150-4 (Rev. 6/13/67)
GPO 802-127

T. 141 R. 28 5th Mer. N.F. Chippewa County Cass State Minnesota
SMC N-S 1/4 Line Corner common to sections 14 and _____

EXISTING SURVEYS

Original Government Survey

Year surveyed 1918 GLO
Original monument 1" x 3/4" I.P. with brass cap
(Wood post, stone, pile of stones, pipe, etc.)

Bearing Trees

Species W. Oak W. Oak
Diameter 8" 10"
Bearing S 26 E S 10 W
Distance 79.20' 50.16'

Subsequent Corner Restoration

Year surveyed 1973 By USFS - James Ekstrom
Where filed or recorded _____
Monument _____
(Original, concrete post, iron rod, etc.)

Bearing Trees, Reference Objects

Species W. Oak W. Oak W. Oak
Diameter _____
Bearing S 2 W N 33 E S 52 E
Distance 79.10' 51.7' 83.8'

Original Evidence Found

Year of search _____ By _____
Monument found _____

Original Bearing Trees Found

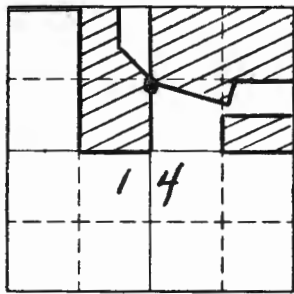
Species _____
Diameter _____
Bearing _____
Distance _____

Evidence of Subsequent Corner Restoration Found

Year of search _____ By _____

Bearing Trees, Reference Objects

Relation of Evidence to Record Features Along Section Lines



Sketch

○ Corner ▨ F.S. Land

Section line to sections _____

Object _____

Record distance _____

Measured distance _____

Other Evidence

Describe evidence of use and occupation such as roads, fences, clearings, timber cutting lines, plantations, etc.. Cite source of testimony if any. _____

At time of search:

1. Did you have the record description?
Yes _____ No _____

2. How was search area located?
Pacing, chaining, photos, maps,
etc. _____

3. Mon hours spent in search _____

4. Do you think additional search might
recover evidence? Yes _____ No _____

5. Signature _____

Perpetuation Record

Monument and accessories established. Include brief description of area. 1991 on 1/16
Landecker & Assoc find 1" I.P. with brass cap up 7" in good
shape. TIES: (1973) "W. Oak now 10" Burr Oak S2W 79.10'
SCR overgrown; (1973) "W. Oak now 7" Burr Oak N33E 51.70'
SCR overgrown; (1973) "W. Oak now 14" Burr Oak S52E 83.80'
SCR overgrown; Pull old 6' sign post in bad shape; 8' sign
post S45E 2.9' with 54-2, 54-9; 8' sign post N45W 3.1'
with 54-2, 54-9; 8' sign post South 3.0' with 54-2, 54-9; 8'
sign post North 3.1' with 54-2, 54-9 signs.

Certified corner restoration certificate prepared: Yes _____ No _____

Filed in county records of _____ Date _____ County Document No. _____

Identified on aerial photo No. _____ Which is filed at _____

Index No. KL 19-20
(Alphabetical - Numerical)

LAND CORNER RECORD
(RECTANGULAR SURVEYS)

RD-7150-4 (Rev. 6/13/67)
 GPO 802-127

T. 141 R. 28 5th Mer. N.F. Chippewa County Cass State Minnesota
AP 2 Corner common to sections _____, _____, _____ and _____

EXISTING SURVEYS

Original Government Survey

Year surveyed 1918 GLO
 Original monument 1" x 3/16" I.P. with brass cap
(Wood post, stone, pile of stones, pipe, etc.)

Bearing Trees

Species W. Oak W. Oak
 Diameter 8" 8"
 Bearing N83°45'E N78°15'W
 Distance 78.54' 122.76'

Subsequent Corner Restoration

Year surveyed _____ By _____
 Where filed or recorded _____
 Monument _____
(Original, concrete post, iron rod, etc.)

Bearing Trees, Reference Objects

Species _____
 Diameter _____
 Bearing _____
 Distance _____

Original Evidence Found

Year of search _____ By _____
 Monument found _____

Original Bearing Trees Found

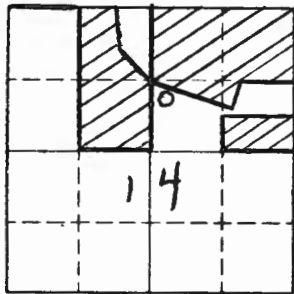
Species _____
 Diameter _____
 Bearing _____
 Distance _____

Evidence of Subsequent Corner Restoration Found

Year of search _____ By _____

Bearing Trees, Reference Objects

Species _____
 Diameter _____
 Bearing _____
 Distance _____



Sketch

○ Corner ▨ F.S. Land

Relation of Evidence to Record Features Along Section Lines

Section line to sections	_____	_____	_____	_____
Object	_____	_____	_____	_____
Record distance	_____	_____	_____	_____
Measured distance	_____	_____	_____	_____

Other Evidence

Describe evidence of use and occupation such as roads, fences, clearings, timber cutting lines, plantations, etc.. Cite source of testimony if any. _____

At time of search:

1. Did you have the record description?
Yes _____ No _____

2. How was search area located?
Pacing, chaining, photos, maps,
etc. _____

3. Man hours spent in search _____

4. Do you think additional search might
recover evidence? Yes _____ No _____

5. Signature _____

Perpetuation Record

Monument and accessories established. Include brief description of area. 1991 on 11/16
 Landecker & Assoc. tie out corner, 1" I.P. with brass cap up 2".
 No sign of 1918 GLO BT's. Ties: 7" Burr Oak N 75 E 37.15'
 SCR AP 2 S 14 BT; 11" Ash S 38 W 22.87' SCR AP 2 S 14 BT;
 6" Maple S 32 E 17.48' SCR AP 2 S 14 BT; 8' sign post S 76 E
 3.7' with 54-2, 54-9 sign; 8' sign post N 45 W 3.2' with
 54-2, 54-9 sign.

AP 2
 514
 T141R226W
 1918

Certified corner restoration certificate prepared: Yes _____ No _____

Filed in county records of _____ Date _____ County Document No. _____

Identified on aerial photo No. _____ Which is filed at _____

Index No. KL-20
(Alphabetical - Numerical)

LAND CORNER RECORD
(RECTANGULAR SURVEYS)

R9-7150-4 (Rev. 6/13/67)
 GPO 502-127

T. 141 R. 28 5th Mer. N.F. Chippewa County Cass State Minnesota
Smc E 1/4 line Corner common to sections 14 and _____

EXISTING SURVEYS

Original Government Survey	
Year surveyed <u>1918</u>	<u>Smc</u> <u>E</u>
Original monument <u>1x3/8" I.P. with brass cap</u> <small>(Wood post, stone, pile of stones, pipe, etc.)</small>	<u>514</u> <u>515</u> <u>E</u> <u>1918</u>
Bearing Trees	
Species <u>W. Oak</u> <u>W. Oak</u>	
Diameter <u>10"</u> <u>10"</u>	
Bearing <u>S81 1/2 W</u> <u>S0-45W</u>	
Distance <u>255 lks</u> <u>515 lks</u>	

Original Evidence Found	
Year of search _____	By _____
Monument found _____	
Original Bearing Trees Found	
Species _____	
Diameter _____	
Bearing _____	
Distance _____	

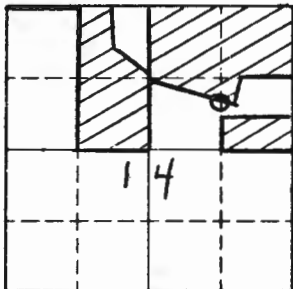
Subsequent Corner Restoration	
Year surveyed <u>1971</u>	By <u>USFS</u>
Where filed or recorded _____	
Monument <u>found iron and cap 6" above ground in good condition.</u> <small>(Original: concrete post, iron rod, etc.)</small>	

Evidence of Subsequent Corner Restoration Found	
Year of search _____	By _____
<u>1971 Okerman - certificate of corner location. Found iron and cap in place. 10" above ground in good condition.</u>	

Bearing Trees, Reference Objects			
Species <u>Oak</u> <u>Oak</u> <u>Oak</u>			
Diameter <u>5"</u> <u>5 1/2"</u> <u>6"</u>			
Bearing <u>N9 W</u> <u>N17° 30' E</u> <u>S64 E</u>			
Distance <u>42.57'</u> <u>29.97'</u> <u>13.85'</u>			

Bearing Trees, Reference Objects			
<u>W. Oak</u>	<u>Aspen</u>	<u>Aspen</u>	<u>Aspen</u>
<u>2"</u>	<u>11"</u>	<u>9"</u>	<u>10"</u>
<u>S0-45W</u>	<u>N20 W</u>	<u>S24 W</u>	<u>N50 E</u>
<u>339.90'</u>	<u>41.26'</u>	<u>39.32'</u>	<u>44.65'</u>

Relation of Evidence to Record Features Along Section Lines



Sketch

○ Corner ▨ F.S. Land

Section line to sections _____

Object _____

Record distance _____

Measured distance _____

Other Evidence

Describe evidence of use and occupation such as roads, fences, clearings, timber cutting lines, plantations, etc.. Cite source of testimony if any. _____

At time of search:

1. Did you have the record description?

Yes _____ No _____

2. How was search area located?

Pacing, chaining, photos, maps, etc. _____

3. Man hours spent in search _____

4. Do you think additional search might recover evidence? Yes _____ No _____

5. Signature _____

Perpetuation Record

Monument and accessories established. Include brief description of area. 1991 on 11/7
Larcker & Assoc. tie out corner. Find 1918 GLO South BT now
26" at record bearing & distance; (1971) NW BT now stub (dead);
(1971) 9" Aspen now 11' S 24W 39.32' SCR overgrown; (1971) 10"
Aspen now 13" N 50 E 44.65' SCR overgrown; New: 6" Burr Oak
N 62 W 69.51' SCR smc 5 14 BT; 9" Burr Oak S 9 E 76.76'
SCR smc 5 14 BT; 8' sign post West-North-West 2.8' with
54-2 & 54-9 signs; 6' sign post East-South-East 2.9'
with 54-2 & 54-9 signs.

Certified corner restoration certificate prepared: Yes _____ No _____

Filed in county records at _____ Date _____ County Document No. _____

Identified on aerial photo No. _____ Which is filed at _____

Index No. K.L-20
(Alphabetical - Numerical)

LAND CORNER RECORD
(RECTANGULAR SURVEYS)

R9-7150-4 (Rev. 6/13/67)
GPO 802-127

T. 141 R. 28 5th Mer. N.F. Chippewa County Cass State Minnesota
C-S-NE 1/4 Corner common to sections 14 and _____

EXISTING SURVEYS

Original Government Survey

Year surveyed 1918 GLO
Original monument 1" x 3' iron post with brass cap
(Wood post, stone, pile of stones, pipe, etc.)

Bearing Trees

Species No Bearing Trees
Diameter _____
Bearing _____
Distance _____

Subsequent Corner Restoration

Year surveyed 1971 By USFS
Where filed or recorded _____
Monument Found I.P. in good condition
(Original, concrete post, iron rod, etc.)

Bearing Trees, Reference Objects

Species	<u>Oak</u>	<u>Oak</u>	<u>Oak</u>	<u>Sign Post</u>
Diameter	<u>5"</u>	<u>5 1/2"</u>	<u>6"</u>	
Bearing	<u>N38 W</u>	<u>N17-30E</u>	<u>S68E</u>	<u>East</u>
Distance	<u>42.57'</u>	<u>29.97'</u>	<u>13.85'</u>	<u>1.7'</u>

Original Evidence Found

Year of search _____ By _____
Monument found _____

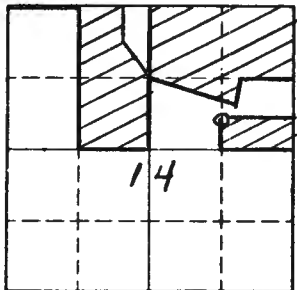
Original Bearing Trees Found

Species _____
Diameter _____
Bearing _____
Distance _____

Evidence of Subsequent Corner Restoration Found

Year of search _____ By _____

Bearing Trees, Reference Objects



Sketch

○ Corner ▨ F.S. Land

Relation of Evidence to Record Features Along Section Lines

K, L - 20

Section line to sections _____

Object _____

Record distance _____

Measured distance _____

Other Evidence

Describe evidence of use and occupation such as roads, fences, clearings, timber cutting lines, plantations, etc.. Cite source of testimony if any. _____

At time of search:

1. Did you have the record description?

Yes _____ No _____

2. How was search area located?

Pacing, chaining, photos, maps, etc. _____

3. Man hours spent in search _____

4. Do you think additional search might recover evidence? Yes _____ No _____

5. Signature _____

Perpetuation Record

Monument and accessories established. Include brief description of area. 1991 on 10/8
Lardecke & Assoc. tie out corner; 1" I.P. with brass cap up
7" located 8' ± N 1/4 of NW-SE trail and 20' west of N trail.
5" Oak now 5 1/2" Burr Oak N 38 W 42.57' SCR overgrown;
5 1/2" Oak now 7" Burr Oak N 17° 30' E to nail 31.03' SCR overgrown,
6" Oak now 8" Burr Oak S 68 E 13.85' SCR overgrown; 6' sign
post-pulled out; 8' sign post South .96' with 54-2, 54-9
signs; 8' sign post East 2.82' with 54-2, 54-9 signs.

Certified corner restoration certificate prepared: Yes _____ No _____

Filed in county records of _____ Date _____ County Document No. _____

Identified on aerial photo No. _____ Which is filed at _____

Index No. KL 20-21
(Alphabetical - Numerical)

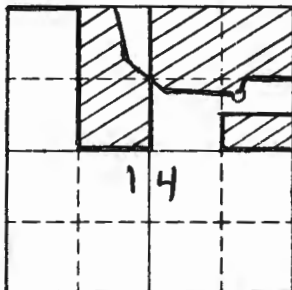
LAND CORNER RECORD
(RECTANGULAR SURVEYS)

R9-7150-4 (Rev. 6/13/67)
 GPO 802-127

T. 141 R. 28 5th Mer. N.F. Chippewa County Cass State Minnesota
AP 3 Corner common to sections 14 and _____

EXISTING SURVEYS

Original Government Survey	Original Evidence Found
Year surveyed <u>1918 GLO</u>	Year of search _____ By _____
Original monument <u>1" x 3/8" I.P. with brass cap</u> <small>(Wood post, stone, pile of stones, pipe, etc.)</small>	Monument found _____
Bearing Trees	Original Bearing Trees Found
Species <u>W. Oak</u>	Species _____
Diameter <u>10"</u>	Diameter _____
Bearing <u>S20°15' W</u>	Bearing _____
Distance <u>479 Iks</u>	Distance _____
Subsequent Corner Restoration	Evidence of Subsequent Corner Restoration Found
Year surveyed _____ By _____	Year of search _____ By _____
Where filed or recorded _____	_____
Monument _____ <small>(Original, concrete post, iron rod, etc.)</small>	_____
_____	_____
_____	_____
Bearing Trees, Reference Objects	Bearing Trees, Reference Objects
Species _____	_____
Diameter _____	_____
Bearing _____	_____
Distance _____	_____



Sketch

○ Corner ▨ F.S. Land

Section line to sections _____

Object _____

Record distance _____

Measured distance _____

Other Evidence

Describe evidence of use and occupation such as roads, fences, clearings, timber cutting lines, plantations, etc.. Cite source of testimony if any. _____

At time of search:

1. Did you have the record description?

Yes _____ No _____

2. How was search area located?

Pacing, chaining, photos, maps,
etc. _____

3. Man hours spent in search _____

4. Do you think additional search might
recover evidence? Yes _____ No _____

5. Signature _____

Perpetuation Record

Monument and accessories established. Include brief description of area. 1991 on 11/7
Landecker & Assoc. tie out corner, 1" I.P. with brass cap
up 13" located 300'± East-South-East of old trail. No
sign of 1918 GLO BT. Ties:

11" Burr Oak N 75 E 35.71' SCR AP 3 514 BT;

12" Burr Oak S 64 E 22.98' SCR AP 3 514 BT;

7" Burr Oak S 30 W 36.75' SCR AP 3 514 BT;

8' sign post WNW 3.3' with 54-2, 54-9;

8' sign post N 20 E 3.0' with 54-2, 54-9.

Certified corner restoration certificate prepared:

Yes _____ No _____

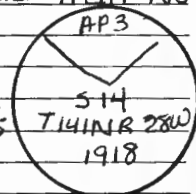
Filed in county records at _____

Date _____

County Document No. _____

Identified on aerial photo No. _____

Which is filed at _____



Index No. KL-21
(Alphabetical - Numerical)

LAND CORNER RECORD
(RECTANGULAR SURVEYS)

RD-7150-4 (Rev. 6/13/67)
GPO 802-127

T. 141 R. 28 5th Mer. N.F. Chippewa County Cass State Minnesota
S-N-1164 Corner common to sections 13, 14, and _____

EXISTING SURVEYS

Original Government Survey

Year surveyed 1918
Original monument 1x3/8" I.P. with brass cap ^{TR} 514 ^{W58} AP6 ^{TR} 513
(Wood post, stone, pile of stones, pipe, etc.)
Bearing Trees 1918
Species _____
Diameter Corner in center of road-
Bearing set 3/8" in ground
Distance _____

Original Evidence Found

Year of search _____ By _____
Monument found _____

Original Bearing Trees Found

Species _____
Diameter _____
Bearing _____
Distance _____

Subsequent Corner Restoration

Year surveyed 1978 By Milo Stefan
Where filed or recorded _____
Monument found iron bent. Straightened and
dug in 10" below road surface. set 8'
steel sign post West 13.4' on west
edge of road.
Bearing Trees, Reference Objects
Species W. Oak W. Oak W. Oak
Diameter 7" 5" 6"
Bearing N66W S68W S35W
Distance 100.00' 110.51' 118.44'

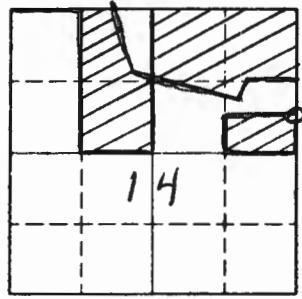
Evidence of Subsequent Corner Restoration Found

Year of search _____ By _____

Bearing Trees, Reference Objects

Species _____
Diameter _____
Bearing _____
Distance _____

Relation of Evidence to Record Features Along Section Lines



Sketch

○ Corner ▨ F.S. Land

Section line to sections _____

Object _____

Record distance _____

Measured distance _____

Other Evidence

Describe evidence of use and occupation such as roads, fences, clearings, timber cutting lines, plantations, etc.. Cite source of testimony if any. _____

At time of search:

1. Did you have the record description?
Yes _____ No _____

2. How was search area located?
Pacing, chaining, photos, maps, etc. _____

3. Man hours spent in search _____

4. Do you think additional search might recover evidence? Yes _____ No _____

5. Signature _____

Perpetuation Record

Monument and accessories established. Include brief description of area. 1991 on 7/11
Landecker & Assoc. find corner. On 10/18 they tie out brass cap
monument' located 6'± W'ly & of N-S road and 18'± S'ly &
of drive E'ly down 14". Ties: (1978) 7" W. Oak now 9" Burr Oak
N 6.1 W 100.00' SCR OVER grown; 5" W. Oak now 5 1/2" Burr Oak
S 68 W 110.51' SCR OVER grown; 6" W. Oak now 6 1/2" Burr Oak
S 35 W 118.44'; 8' sign post West 13.4 with with 54-2 and
54-4 signs.

Certified corner restoration certificate prepared: Yes _____ No _____

Filed in county records at _____ Date _____ County Document No. _____

Identified on aerial photo No. _____ Which is filed at _____

Index No. L-2
(Alphabetical - Numerical)

*Book 5
Pg. 66*

LAND CORNER RECORD
(RECTANGULAR SURVEYS)

R9-7150-4 (Rev. 6/13/67)
GPO 802-127

T. 141 N R. 28 W Mer. N.F. Chip County Cass State Mn.
Center West 1/4 Corner common to sections _____ and 18

EXISTING SURVEYS

Original Government Survey

Year surveyed _____
Original monument _____
(Wood post, stone, pile of stones, pipe, etc.)

Bearing Trees

Species _____
Diameter _____
Bearing _____
Distance _____

Subsequent Corner Restoration

Year surveyed _____ By _____
Where filed or recorded _____
Monument _____
(Original, concrete post, iron rod, etc.)

Bearing Trees, Reference Objects

Species _____
Diameter _____
Bearing _____
Distance _____

Original Evidence Found

Year of search _____ By _____
Monument found _____

Original Bearing Trees Found

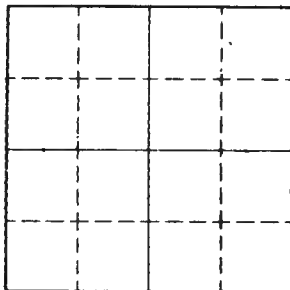
Species _____
Diameter _____
Bearing _____
Distance _____

Evidence of Subsequent Corner Restoration Found

Year of search 9/17/85 By JA
Ed. I.P. set 6" up st in place.
See Field Book #5 pg. 66

Bearing Trees, Reference Objects

Species _____
Diameter _____
Bearing _____
Distance _____



Sketch

○ Corner ▨ F.S. Land

Relation of Evidence to Record Features Along Section Lines

Section line to sections _____
 Object _____
 Record distance _____
 Measured distance _____

Other Evidence

Describe evidence of use and occupation such as roads, fences, clearings, timber cutting lines, plantations, etc.. Cite source of testimony if any. _____

At time of search:

1. Did you have the record description?

Yes _____ No _____

2. How was search area located?

Pacing, chaining, photos, maps,
 etc. _____

3. Man hours spent in search _____

4. Do you think additional search might

recover evidence? Yes _____ No _____

5. Signature _____

Perpetuation Record

Monument and accessories established. Include brief description of area. _____

Certified corner restoration certificate prepared: Yes _____ No _____

Filed in county records of _____ Date _____ County Document No. _____

Identified on aerial photo No. _____ Which is filed at _____

Index No. L-2
(Alphabetical - Numerical)

LAND CORNER RECORD
(RECTANGULAR SURVEYS)

R9-7 150-4 (Rev. 6/13/67)
GPO 802-127

T. 141 R. 28 Mer. N.F. Chippewa County Cass State Mn.
CW/16 Corner common to sections 18 and 18

EXISTING SURVEYS

Original Government Survey

Year surveyed _____
Original monument _____
(Wood post, stone, pile of stones, pipe, etc.)

Bearing Trees

Species _____
Diameter _____
Bearing _____
Distance _____

Subsequent Corner Restoration

Year surveyed 1918 By GLO
Where filed or recorded _____
Monument Brass Cap Monu MK2
(Original, concrete post, iron rod, etc.)

CW/16
518
1918

Bearing Trees, Reference Objects

Species N. Pine Poplar
Diameter 8" 10"
Bearing S86°E S20°W
Distance 227 KS 114 KS

Original Evidence Found

Year of search _____ By _____
Monument found _____

Original Bearing Trees Found

Species _____
Diameter _____
Bearing _____
Distance _____

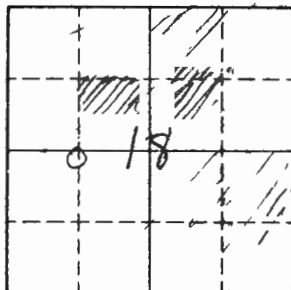
Evidence of Subsequent Corner Restoration Found

Year of search _____ By _____
1" iron pipe 7" above ground
marked

CW/16
518
1918

Bearing Trees, Reference Objects

Species _____
Diameter _____
Bearing _____
Distance _____



Sketch

○ Corner ▨ F.S. Land

Relation of Evidence to Record Features Along Section Lines

Section line to sections _____
 Object _____
 Record distance _____
 Measured distance _____

Other Evidence

Describe evidence of use and occupation such as roads, fences, clearings, timber cutting lines, plantations, etc.. Cite source of testimony if any. _____

GLO MONU IN GOOD CONDITION
 C.L + L.W. 10-29-79 found corner in good condition BT ok

6/1/80 - W.N.O. - FD. GLO MONU IN GOOD CONDITION
 F.D. - BT'S as shown below in good shape
 LINE TO F.S. STANDARDS RUNS N + E FROM CORNER

At time of search:

1. Did you have the record description?

Yes _____ No _____

2. How was search area located?

Pacing, chaining, photos, maps, etc. _____

3. Man hours spent in search _____

4. Do you think additional search might recover evidence? Yes _____ No _____

5. Signature OKERMAN

Perpetuation Record

Monument and accessories established. Include brief description of area. _____

N. PINE 19" S58°W 8900' SCRIBED C.W. 1/16 S 18 BT
 ASPEN 8" S35°W 4730' SCRIBED C.W. 1/16 S 18 BT
 ASPEN 11" S9°W 69.40' SCRIBED C.W. 1/16 S 18 BT
 STEEL SIGN POST 72" LONG DUE N 5.60' W F.S. SIGNS
 54.24 + 544 attached
 NEED NEW SIGNS

Certified corner restoration certificate prepared: Yes _____ No _____

Filed in county records at _____ Date _____ County Document No. _____

Identified on aerial photo No. _____ Which is filed at _____

Index No. L-3
(Alphabetical - Numerical)

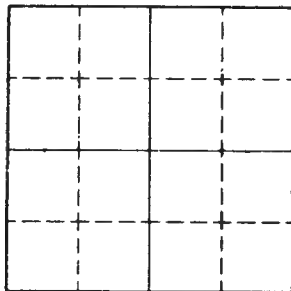
LAND CORNER RECORD
(RECTANGULAR SURVEYS)

R9-7150-4 (Rev. 6/13/67)
 GPO 802-127

T. 141 N. R. 28N Mer. N.F. Chip County Cass State MN.
Center 1/4 Corner common to sections _____ and 18

EXISTING SURVEYS

Original Government Survey	Original Evidence Found
Year surveyed _____ Original monument _____ <small>(Wood post, stone, pile of stones, pipe, etc.)</small>	Year of search _____ By _____ Monument found _____
<p style="text-align: center;">Bearing Trees</p> Species _____ Diameter _____ Bearing _____ Distance _____	<p style="text-align: center;">Original Bearing Trees Found</p> Species _____ Diameter _____ Bearing _____ Distance _____
<p style="text-align: center;">Subsequent Corner Restoration</p>	<p style="text-align: center;">Evidence of Subsequent Corner Restoration Found</p>
Year surveyed _____ By _____ Where filed or recorded _____ Monument _____ <small>(Original, concrete post, iron rod, etc.)</small>	Year of search <u>9/17/85</u> By <u>JA, BA, GB</u> <u>Fd. I.P. with B.C. in place.</u> <u>Line To Std. goes west.</u> <u>See Field Book #5 pg. 64</u>
<p style="text-align: center;">Bearing Trees, Reference Objects</p> Species _____ Diameter _____ Bearing _____ Distance _____	<p style="text-align: center;">Bearing Trees, Reference Objects</p> _____ _____ _____ _____



Sketch

○ Corner ▨ F.S. Land

Relation of Evidence to Record Features Along Section Lines

Section line to sections _____
Object _____
Record distance _____
Measured distance _____

Other Evidence

Describe evidence of use and occupation such as roads, fences, clearings, timber cutting lines, plantations, etc.. Cite source of testimony if any. _____

At time of search:

1. Did you have the record description?

Yes _____ No _____

2. How was search area located?

Pacing, chaining, photos, maps,
etc. _____

3. Man hours spent in search _____

4. Do you think additional search might

recover evidence? Yes _____ No _____

5. Signature _____

Perpetuation Record

Monument and accessories established. Include brief description of area. _____

Certified corner restoration certificate prepared: Yes _____ No _____

Filed in county records at _____ Date _____ County Document No. _____

Identified on aerial photo No. _____ Which is filed at _____

Index No. L-3
(Alphabetical - Numerical)

LAND CORNER RECORD
(RECTANGULAR SURVEYS)

RP-7150-4 (Rev. 6/13/67)
GPO 802-127

T. 141 R. 28 Mer. N.F. Chippewa County Cass State Mn.
C114 Corner common to sections 18 and 18

EXISTING SURVEYS

Original Government Survey

Year surveyed _____

Original monument _____
(Wood post, stone, pile of stones, pipe, etc.)

Bearing Trees

Species _____

Diameter _____

Bearing _____

Distance _____

Original Evidence Found

Year of search _____ By _____

Monument found _____

Original Bearing Trees Found

Species _____

Diameter _____

Bearing _____

Distance _____

Subsequent Corner Restoration

Year surveyed 1918 By JLO

Where filed or recorded _____

Monument Brass Cap
(Original, concrete post, iron rod, etc.)

Evidence of Subsequent Corner Restoration Found

Year of search _____ By _____

1" iron pipe with brass cap 4" above ground & marked

Bearing Trees, Reference Objects

Species _____

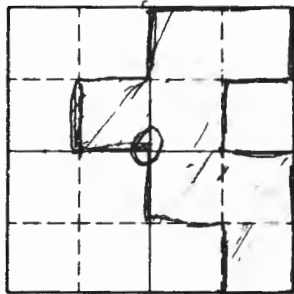
Diameter _____

Bearing _____

Distance _____

Bearing Trees, Reference Objects

C¹/₄ 518
1918



Sketch

O Corner F.S. Land

Relation of Evidence to Record Features Along Section Lines

Section line to sections _____
 Object _____
 Record distance _____
 Measured distance _____

Other Evidence

Describe evidence of use and occupation such as roads, fences, clearings, timber cutting lines, plantations, etc.. Cite source of testimony if any. 4-12-73

GLO MANU IS IN GOOD CONDITION
Q-L+LW-11-29-79 - GLO COR IN GOOD CONDITION B.T.
SURVEY LINE TO F.S., STANDARDS RUNS WEST FROM
THIS CORNER
6-1-80 - W.N.O. - F.D. GLO MANU AND 3N. PINE B.T.S
IN GOOD CONDITION as shown below

At time of search:

1. Did you have the record, description?
 Yes _____ No _____

2. How was search area located?

Pacing, chaining, photos, maps,
 etc. _____

3. Man hours spent in search _____

4. Do you think additional search might
 recover evidence? Yes _____ No _____

5. Signature Oberman

Perpetuation Record

Monument and accessories established. Include brief description of area.
N. PINE 23" N58°W 49.42' SCRIBED C 1/4 S18 BT
N. PINE 18" N60°E 82.60' SCRIBED C 1/4 S18 BT
N. PINE 24" N89°E 10.40' SCRIBED C 1/4 S18 BT
STEEL SIGN POST 73" LONG DUE S 4.70' W F.S. SIGNS
54-2 + 54.4 ATTACHED

Certified corner restoration certificate prepared: Yes _____ No _____

Filed in county records at _____ Date _____ County Document No. _____

Identified on aerial photo No. _____ Which is filed at _____

Index No. L-10
(Alphabetical - Numerical)

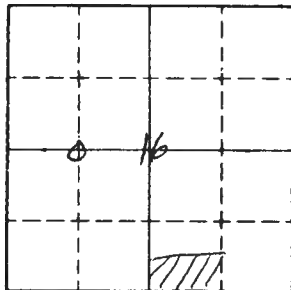
LAND CORNER RECORD
(RECTANGULAR SURVEYS)

RD-7150-4 (Rev. 6/13/67)
 GPO 802-127

T. 141 N R. 28 W 5th Mer. N.F. Chippewa County Cass State Minn.
Center West 1/16 Corner common to sections 16 and _____

EXISTING SURVEYS

Original Government Survey	Original Evidence Found
Year surveyed _____	Year of search _____ By _____
Original monument _____ <small>(Wood post, stone, pile of stones, pipe, etc.)</small>	Monument found _____
Bearing Trees	Original Bearing Trees Found
Species _____	Species _____
Diameter _____	Diameter _____
Bearing _____	Bearing _____
Distance _____	Distance _____
Subsequent Corner Restoration	Evidence of Subsequent Corner Restoration Found
Year surveyed. <u>7/72</u> By <u>W. Oberman</u>	Year of search <u>12-81</u> By <u>W. Ausk</u>
Where filed or recorded <u>Cass County</u>	Monument <u>& BT's</u> <u>A.K.</u>
Monument <u>no new monument set as S.O</u> <small>(Original, concrete post, iron rod, etc.)</small> <u>monument is in good</u> <u>condition.</u>	<u>Red lined E & N</u>
Bearing Trees, Reference Objects	Bearing Trees, Reference Objects
Species <u>W. Oak</u> <u>W. Oak</u> <u>Steel post</u>	<u>W. Oak</u> <u>W. Oak</u> <u>P. pine</u>
Diameter <u>5"</u> <u>8"</u> <u>72"</u>	<u>7"</u> <u>9"</u>
Bearing <u>S 15° W</u> <u>S 50° E</u> <u>East</u>	<u>S 15° W</u> <u>S 50° E</u>
Distance <u>2.10'</u> <u>12.90'</u> <u>3.40'</u>	<u>2.10'</u> <u>12.90'</u>
<u>S 1/6 BT</u> <u>S 1/6</u> <u>F.S. signs</u>	



Sketch

○ Corner ▨ F.S. Land

Relation of Evidence to Record Features Along Section Lines

Section line to sections _____
 Object _____
 Record distance _____
 Measured distance _____

Other Evidence

Describe evidence of use and occupation such as roads, fences, clearings, timber cutting lines, plantations, etc.. Cite source of testimony if any. _____

At time of search:

1. Did you have the record description?

Yes _____ No _____

2. How was search area located?

Pacing, chaining, photos, maps, etc. _____

3. Man hours spent in search _____

4. Do you think additional search might

recover evidence? Yes _____ No _____

5. Signature _____

Perpetuation Record

Monument and accessories established. Include brief description of area. _____

Certified corner restoration certificate prepared: Yes _____ No _____

Filed in county records at _____ Date _____ County Document No. _____

Identified on aerial photo No. _____ Which is filed at _____

Index No. L-11
(Alphabetical - Numerical)

LAND CORNER RECORD
(RECTANGULAR SURVEYS)

R9-7150-4 (Rev. 6/13/67)
 GPO 802-127

T. 141 N. R. 28 W. 5th Mer. N.F. Chippewa County Cass State Minnesota
Center Quarter Corner common to sections 16 and _____

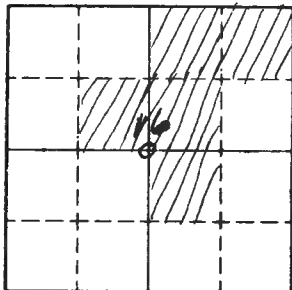
EXISTING SURVEYS

Original Government Survey	Original Evidence Found
Year surveyed _____	Year of search _____ By _____
Original monument _____ <small>(Wood post, stone, pile of stones, pipe, etc.)</small>	Monument found _____
Bearing Trees	Original Bearing Trees Found
Species _____	Species _____
Diameter _____	Diameter _____
Bearing _____	Bearing _____
Distance _____	Distance _____

Subsequent Corner Restoration	Evidence of Subsequent Corner Restoration Found
Year surveyed. <u>6/72</u> By <u>W. Okerman</u>	Year of search <u>1981</u> By <u>W. Ausk</u>
Where filed or recorded <u>Cass County</u>	Monument # <u>Two BT's O.K.</u>
Monument <u>1" x 5" galvanized steel pipe with brass cap</u> <small>(Original, concrete post, iron rod, etc.)</small>	<u>Red line S & W</u>

Bearing Trees, Reference Objects				Bearing Trees, Reference Objects			
Species	<u>Birch</u>	<u>Birch</u>	<u>Elm</u>	<u>Steel post</u>	<u>Birch</u>	<u>Birch</u>	<u>Elm</u>
Diameter	<u>11"</u>	<u>6"</u>	<u>9"</u>	<u>72"</u>	<u>12"</u>	<u>6"</u>	<u>10"</u>
Bearing	<u>S 70° W</u>	<u>S 70° W</u>	<u>S 60° E</u>	<u>West</u>	<u>S 70° W</u>	<u>S 70° W</u>	<u>S 60° E</u>
Distance	<u>51.10'</u>	<u>39.60'</u>	<u>53.70'</u>	<u>5.20'</u>	<u>51.10'</u>	<u>39.60'</u>	<u>53.70'</u>
	<u>S 16 BT</u>	<u>S 16 BT</u>	<u>S 16 BT</u>	<u>F.S. Signal</u>			

stump 4' All scribbles visible



Sketch

○ Corner ▨ F.S. Land

Relation of Evidence to Record Features Along Section Lines

Section line to sections _____
 Object _____
 Record distance _____
 Measured distance _____

Other Evidence

Describe evidence of use and occupation such as roads, fences, clearings, timber cutting lines, plantations, etc.. Cite source of testimony if any. _____

At time of search:

1. Did you have the record description?

Yes _____ No _____

2. How was search area located?

Pacing, chaining, photos, maps,
 etc. _____

3. Man hours spent in search _____

4. Do you think additional search might

recover evidence? Yes _____ No _____

5. Signature _____

Perpetuation Record

Monument and accessories established. Include brief description of area. _____

Certified corner restoration certificate prepared: Yes _____ No _____

Filed in county records at _____ Date _____ County Document No. _____

Identified on aerial photo No. _____ Which is filed at _____

T 141 N R 28 W 5 Mer. N.F. Chippewa County Lass State Mn.

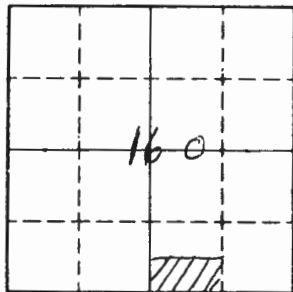
Angle point #3 of Allotment 16 Corner common to sections 16 and 1524
Angle point #4 of Allotment 1677 and a point on the north boundary of Allotment 1675

EXISTING SURVEYS

Original Government Survey	Original Evidence Found
Year surveyed _____	Year of search _____ By _____
Original monument _____ <small>(Wood post, stone, pile of stones, pipe, etc.)</small>	Monument found _____
Bearing Trees	Original Bearing Trees Found
Species _____	Species _____
Diameter _____	Diameter _____
Bearing _____	Bearing _____
Distance _____	Distance _____

Subsequent Corner Restoration	Evidence of Subsequent Corner Restoration Found
Year surveyed <u>3/72</u> By <u>W Oberman</u>	Year of search <u>12-81</u> By <u>W Ausk</u>
Where filed or recorded <u>Lass County</u>	Monument and BTs <u>O.K.</u>
Monument <u>No new monument set as ILO</u> <small>(Original, concrete post, iron rod, etc.)</small> <u>Monument is in good condition.</u>	<u>Red lined E + N</u>

Bearing Trees, Reference Objects				Bearing Trees, Reference Objects			
Species <u>Twin Oak</u>	<u>Oak</u>	<u>Aspen</u>	<u>Steel post</u>	<u>Twin Oak</u>	<u>R. Oak</u>	<u>Aspen</u>	
Diameter <u>6"</u>	<u>17"</u>	<u>7"</u>	<u>7 1/2"</u>	<u>6"</u>	<u>22"</u>	<u>19"</u>	
Bearing <u>S 43° W</u>	<u>S 14° E</u>	<u>N 15° W</u>	<u>North</u>	<u>S 43° W</u>	<u>S 14° E</u>	<u>N 15° W</u>	
Distance <u>42.80'</u>	<u>19.00'</u>	<u>24.80'</u>	<u>2.00'</u>	<u>42.80'</u>	<u>19.00'</u>	<u>24.80'</u>	
<u>AP BT</u>	<u>AP BT</u>	<u>AP BT</u>	<u>FS signs</u>				



Sketch

○ Corner ▨ F.S. Land

Relation of Evidence to Record Features Along Section Lines

Section line to sections _____
 Object _____
 Record distance _____
 Measured distance _____

Other Evidence

Describe evidence of use and occupation such as roads, fences, clearings, timber cutting lines, plantations, etc.. Cite source of testimony if any. _____

At time of search:

1. Did you have the record description?

Yes _____ No _____

2. How was search area located?

Pacing, chaining, photos, maps, etc. _____

3. Man hours spent in search _____

4. Do you think additional search might recover evidence? Yes _____ No _____

5. Signature _____

Perpetuation Record

Monument and accessories established. Include brief description of area. _____

Certified corner restoration certificate prepared: Yes _____ No _____

Filed in county records at _____ Date _____ County Document No. _____

Identified on aerial photo No. _____ Which is filed at _____

Index No. L-12
(Alphabetical - Numerical)

LAND CORNER RECORD
(RECTANGULAR SURVEYS)

R9-7150-4 (Rev. 6/13/67)
 GPO 802-127

T. 141ⁿ R. 28^w 5 Mer. N.F. Chippewa County Cass State Minnesota
Center East 1/16 Corner common to sections 16 and _____

EXISTING SURVEYS

Original Government Survey

Year surveyed _____
 Original monument _____
(Wood post, stone, pile of stones, pipe, etc.)

Bearing Trees

Species _____
 Diameter _____
 Bearing _____
 Distance _____

Original Evidence Found

Year of search _____ By _____
 Monument found _____

Original Bearing Trees Found

Species _____
 Diameter _____
 Bearing _____
 Distance _____

Subsequent Corner Restoration

Year surveyed 7/72 By W. Okerman
 Where filed or recorded Cass County
 Monument No new monument set as G&O
(Original, concrete post, iron rod, etc.)
Monument is in good condition

Evidence of Subsequent Corner Restoration Found

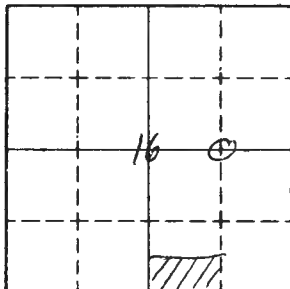
Year of search 12/81 By W. Dusk
Monument and BTs O.K.
Two BTs are dead but still
standing

Bearing Trees, Reference Objects

Species	<u>J. Pine</u>	<u>J. Pine</u>	<u>J. Pine</u>	<u>Steel post</u>
Diameter	<u>16"</u>	<u>21"</u>	<u>18"</u>	<u>72"</u>
Bearing	<u>N 31° W</u>	<u>S 39° W</u>	<u>S 55° E</u>	<u>West</u>
Distance	<u>32.00'</u>	<u>48.40'</u>	<u>35.10'</u>	<u>2.00'</u>
	<u>S 16 BT</u>	<u>S 16 BT</u>	<u>S 16 BT</u>	<u>F.S. Sign</u>

Bearing Trees, Reference Objects

Species	<u>J. Pine</u>	<u>J. Pine</u>	<u>J. Pine</u>
Diameter	<u>17"</u>	<u>22"</u>	<u>18"</u>
Bearing	<u>N 31° W</u>	<u>S 39° W</u>	<u>S 55° E</u>
Distance	<u>32.00'</u>	<u>48.40'</u>	<u>35.10'</u>



Sketch

○ Corner ▨ F.S. Land

Relation of Evidence to Record Features Along Section Lines

Section line to sections _____
 Object _____
 Record distance _____
 Measured distance _____

Other Evidence

Describe evidence of use and occupation such as roads, fences, clearings, timber cutting lines, plantations, etc.. Cite source of testimony if any. _____

At time of search:

1. Did you have the record description?

Yes _____ No _____

2. How was search area located?

Pacing, chaining, photos, mope, etc. _____

3. Man hours spent in search _____

4. Do you think additional search might

recover evidence? Yes _____ No _____

5. Signature _____

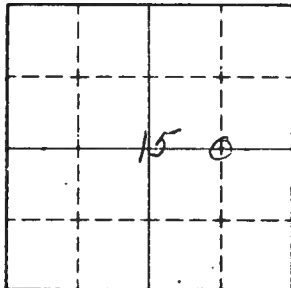
Perpetuation Record

Monument and accessories established. Include brief description of area. _____

Certified corner restoration certificate prepared: Yes _____ No _____

Filed in county records at _____ Date _____ County Document No. _____

Identified on aerial photo No. _____ Which is filed at _____



Sketch

○ Corner ▨ F.S. Land

Relation of Evidence to Record Features Along Section Lines

Section line to sections _____
 Object _____
 Record distance _____
 Measured distance _____

Other Evidence

Describe evidence of use and occupation such as roads, fences, clearings, timber cutting lines, plantations, etc.. Cite source of testimony if any. 1/10/73

GLO monument is in good condition

At time of search:

1. Did you have the record description?

Yes _____ No _____

2. How was search area located?

Pacing, chaining, photos, maps, etc. _____

3. Man hours spent in search _____

4. Do you think additional search might recover evidence? Yes _____ No _____

5. Signature Aberman

Perpetuation Record

Monument and accessories established. Include brief description of area.
W. Oak 19" S83° E 118.80' rescribed CE 1/16 S 15 BT
W. Oak 10" N56° E 119.20' scribed CE 1/16 S 15 BT
N. Pine 22" N24° E 142.20' scribed CE 1/16 S 15 BT
Steel sign post 42 inches long set on North side of W.F.S. signs 54.2 + 154.4

Certified corner restoration certificate prepared: Yes _____ No _____

Filed in county records at _____ Date _____ County Document No. _____

Identified on aerial photo No. _____ Which is filed at _____

Index No. L-17
(Alphabetical - Numerical)

LAND CORNER RECORD
(RECTANGULAR SURVEYS)

R9-7150-4 (Rev. 6/13/67)
GPO 802-127

T. 141 N R. 28 W Mer. N.F. Chippewa County Cass State Mn.
Witness Corner common to sections 14, 15, and _____

EXISTING SURVEYS

Original Government Survey

Year surveyed _____
Original monument _____
(Wood post, stone, pile of stones, pipe, etc.)

Bearing Trees

Species _____
Diameter _____
Bearing _____
Distance _____

Subsequent Corner Restoration

Year surveyed 9/11 By W. Akerman
Where filed or recorded Cass County
Monument Existing I&O monument
(Original, concrete post, iron rod, etc.)

Bearing Trees, Reference Objects

Species	<u>Oak</u>	<u>Oak</u>	<u>Oak</u>	<u>Steel post</u>
Diameter	<u>6"</u>	<u>10"</u>	<u>11"</u>	<u>72"</u>
Bearing	<u>N51°E</u>	<u>S60°E</u>	<u>N61°W</u>	<u>North</u>
Distance	<u>26.10'</u>	<u>31.40'</u>	<u>7.90'</u>	<u>1.80'</u>
	<u>S14BT</u>	<u>S14BT</u>	<u>S15BT</u>	<u>F.S. Signs</u>

Original Evidence Found

Year of search _____ By _____
Monument found _____

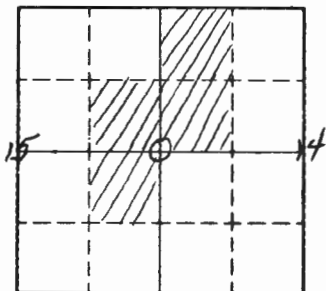
Original Bearing Trees Found

Species _____
Diameter _____
Bearing _____
Distance _____

Evidence of Subsequent Corner Restoration Found

Year of search 7/82 By W. Dusk
Brass cap + BTS O.K. Red
Lined N+S
Steel post w/signs 5.3'

Bearing Trees, Reference Objects



Sketch

○ Corner ▨ F.S. Land

Relation of Evidence to Record Features Along Section Lines

Section line to sections _____
 Object _____
 Record distance _____
 Measured distance _____

Other Evidence

Describe evidence of use and occupation such as roads, fences, clearings, timber cutting lines, plantations, etc.. Cite source of testimony if any. _____

At time of search:

1. Did you have the record description?

Yes _____ No _____

2. How was search area located?

Pacing, chaining, photos, maps, etc. _____

3. Man hours spent in search _____

4. Do you think additional search might recover evidence? Yes _____ No _____

5. Signature _____

Perpetuation Record

Monument and accessories established. Include brief description of area. _____

Certified corner restoration certificate prepared: Yes _____ No _____

Filed in county records at _____ Date _____ County Document No. _____

Identified on aerial photo No. _____ Which is filed at _____

Index No. L - 18
(Alphabetical - Numerical)

LAND CORNER RECORD
(RECTANGULAR SURVEYS)

R9-7150-4 (Rev. 6/13/67)
 GPO 502-127

T. 141 R. 28 5th Mer. N.F. Chippewa County Cass State Minnesota
Center-west one sixteenth Corner common to sections 14 and _____

EXISTING SURVEYS

Original Government Survey

Year surveyed 1918
 Original monument 1x3/8" I.P. with brass cap ^{W/16 C} 514
(Wood post, stone, pile of stones, pipe, etc.) 1918

Bearing Trees

Species N. Pine N. Pine
 Diameter 8" 18"
 Bearing N74 1/2 E N35 1/2 W
 Distance 193 IKS 93 IKS

Subsequent Corner Restoration

Year surveyed 1971 By USFS
 Where filed or recorded _____
 Monument Found I.P. in good condition 4" above
(Original concrete post, iron rod, etc.) ground. Set steel sign post North 2.1' with
54-2 and 54-4 signs and set steel sign post
East 5.1' with 54-2 sign.

Bearing Trees, Reference Objects

Species W. Oak R. Oak W. Oak
 Diameter 6" 8" 6"
 Bearing N32 E S74 E S 1 E
 Distance 42.4' 20.0' 18.7'

Original Evidence Found

Year of search _____ By _____
 Monument found _____

Original Bearing Trees Found

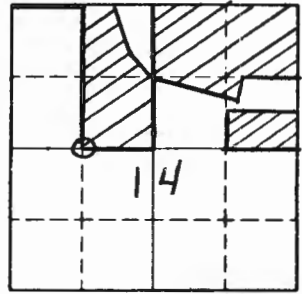
Species _____
 Diameter _____
 Bearing _____
 Distance _____

Evidence of Subsequent Corner Restoration Found

Year of search _____ By _____
1971 Okerman - certificate of corner
location.

Bearing Trees, Reference Objects

Relation of Evidence to Record Features Along Section Lines



Sketch

○ Corner ▨ F.S. Land

Section line to sections _____

Object _____

Record distance _____

Measured distance _____

Other Evidence

Describe evidence of use and occupation such as roads, fences, clearings, timber cutting lines, plantations, etc.. Cite source of testimony if any. _____

At time of search:

1. Did you have the record description?
Yes _____ No _____

2. How was search area located?
Pacing, chaining, photos, maps, etc. _____

3. Man hours spent in search _____

4. Do you think additional search might recover evidence? Yes _____ No _____

5. Signature _____

Perpetuation Record

Monument and accessories established. Include brief description of area. 1991 on 7/1
Landecker & Assoc. find 1" I.P. with brass cap up 6". On 7/25
tie out corner located at E'ly edge of field 120'± S'ly of
Co. Rd. #126 E-W. Ties: (1971) 6" Burr Oak now 8'± N 32 E 42.40'
SCR over grown; (1971) 6" Burr Oak now 9" S 1 E 18.53' SCR
over grown; (1971) Red Oak S 74 E dead; 9" Burr Oak N 15 W
22.92' SCR CW 1/16 S 14 BT; 6' sign post East 5.05 with
54-2; remove 6' sign post N'ly; 8' sign post North
2.10' with 54-2 and 54-9 signs.

Certified corner restoration certificate prepared: Yes _____ No _____

Filed in county records at _____ Date _____ County Document No. _____

Identified on aerial photo No. _____ Which is filed at _____

Index No. L - 19
(Alphabetical - Numerical)

LAND CORNER RECORD
(RECTANGULAR SURVEYS)

RR-7150-4 (Rev. 6/13/67)
 GPO 802-127

T. 141 R. 28 Mer. N.F. Chippewa County Cass State Minnesota
center quarter Corner common to sections 14 and _____

EXISTING SURVEYS

Original Government Survey

Year surveyed 1918 C/4-5/4
 Original monument 1x3/8" I.P. with brass cap 1918
(Wood post, stone, pile of stones, pipe, etc.)

Bearing Trees

Species W. Oak W. Oak
 Diameter 10" 12"
 Bearing S 41 E S 25 W
 Distance 198 Iks 132 Iks

Subsequent Corner Restoration

Year surveyed 1935 By CCC
 Where filed or recorded _____
 Monument Cedar post 24" above ground in
(Original, concrete post, iron rod, etc.)
good condition.

Bearing Trees, Reference Objects

Species Oak Oak
 Diameter 12" 12"
 Bearing S 25 W S 41 E
 Distance 1.30 ch. 1.96 ch.

Original Evidence Found

Year of search _____ By _____
 Monument found _____

Original Bearing Trees Found

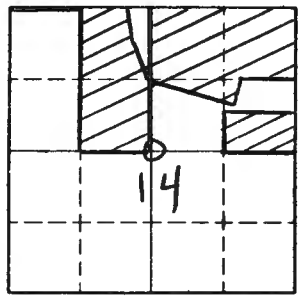
Species _____
 Diameter _____
 Bearing _____
 Distance _____

Evidence of Subsequent Corner Restoration Found

Year of search _____ By _____
1971 Bill Okerman - Certificate of corner
location.

Bearing Trees, Reference Objects

Relation of Evidence to Record Features Along Section Lines



Sketch

○ Corner ▨ F.S. Land

Section line to sections	_____	_____	_____
Object	_____	_____	_____
Record distance	_____	_____	_____
Measured distance	_____	_____	_____

Other Evidence

Describe evidence of use and occupation such as roads, fences, clearings, timber cutting lines, plantations, etc.. Cite source of testimony if any. 1971 USFS Curt Krause found iron and cap 10" above ground in good condition. Set 72" steel post West 1.3' with 54-2 and 54-4 signs and a 4" x 4" x 72" red top Cedar post set North 1.2' with 54-2 sign. Ties: 9" W. Oak S 33 W 60.6'; 12" Elm group N 74 W 76.4'; 19" GLO W. Oak S 24 W 87.5' rescribed BT. 1918 sw BT now a 19" White Oak.

At time of search:

1. Did you have the record description?

Yes _____ No _____

2. How was search area located?

Pacing, chaining, photos, maps, etc. _____

3. Man hours spent in search _____

4. Do you think additional search might recover evidence? Yes _____ No _____

5. Signature _____

Perpetuation Record

Monument and accessories established. Include brief description of area. 1991 Lon 7/1 Landecker & Assoc. find 1" I.P. with brass cap. On 7/25 tie out corner located 50'± w'ly of n-s Co. Rd. #126 and 110'± s'ly E-W Co. Rd. #126 at E'ly edge of woods: Ties: (GLO 1918) 12" W. Oak now 22" Burr Oak S 25 W 87.55' SCR over growth; (1971) 9" W. Oak now 12" S 33 W 60.60' SCR over growth; 10" Burr Oak N 60 W 62.77' SCR C 1/4 S 14 BT; 8' sign post w'ly 2.9' with 54-2 and 54-9 signs. 4" x 4" wood post N'ly 1.2' with 54-2 and 54-9 signs.

Certified corner restoration certificate prepared: Yes _____ No _____

Filed in county records at _____ Date _____ County Document No. _____

Identified on aerial photo No. _____ Which is filed at _____

Index No. L-20
(Alphabetical - Numerical)

LAND CORNER RECORD
(RECTANGULAR SURVEYS)

R9-7150-4 (Rev. 6/13/67)
 GPO 802-127

T. 141 R. 28 Mer. N.F. Chippewa County Cass State Minnesota
~~Center-East~~ one sixteenth Corner common to sections 14 and _____

EXISTING SURVEYS

Original Government Survey

Year surveyed 1918
 Original monument 1 x 3/4" I.P. with brass cap
(Wood post, stone, pile of stones, pipe, etc.)
 C E 1/16 E
514
1918

Bearing Trees

Species N. Pine W. Oak
 Diameter 12" 12"
 Bearing N 50 E S 31 1/4 W
 Distance 321 lks 173 lks

Original Evidence Found

Year of search _____ By _____
 Monument found _____

Original Bearing Trees Found

Species _____
 Diameter _____
 Bearing _____
 Distance _____

Subsequent Corner Restoration

Year surveyed 1971 By USE5
 Where filed or recorded _____
 Monument Found iron and cap 6" above ground in
(Original concrete post, iron post, etc.)
good condition. Set 72" steel post North 2.0'
with 54-2 and 54-4 signs and set 72" steel
post East 2.5' with 54-2 and 54-4 signs.

Bearing Trees, Reference Objects

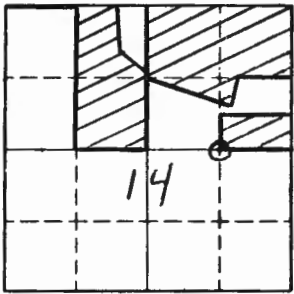
Species Elm W. Oak Elm
 Diameter 6" 6" 4"
 Bearing N 12 E N 79 E S 20 W
 Distance 30.6' 67.2' 11.1'

Evidence of Subsequent Corner Restoration Found

Year of search _____ By _____
1971 Bill Okerman - Certificate of corner
location.

Bearing Trees, Reference Objects

Relation of Evidence to Record Features Along Section Lines



Sketch

○ Corner ▨ F.S. Land

Section line to sections	_____	_____	_____	_____
Object	_____	_____	_____	_____
Record distance	_____	_____	_____	_____
Measured distance	_____	_____	_____	_____

Other Evidence

Describe evidence of use and occupation such as roads, fences, clearings, timber cutting lines, plantations, etc.. Cite source of testimony if any. _____

At time of search:

1. Did you have the record description?
Yes _____ No _____

2. How was search area located?
Pacing, chaining, photos, maps, etc. _____

3. Man hours spent in search _____

4. Do you think additional search might recover evidence? Yes _____ No _____

5. Signature _____

Perpetuation Record

Monument and accessories established. Include brief description of area. 1991 on 4/28 Landecker & Assoc. find corner in good shape. On 10/17 tie out 1" I.P. with brass cap up 7" located 114 1/2' ± S 1/4 of Township Road and 28' ± W 1/4 of power line. 1971 Elm BT's are dead. Ties: (1971) 6" W. Oak now 8" Burr Oak N 79 E 67.20'; 10" Burr Oak N 15 E 168.42' SCR CE 1/16 S 14 BT; 5" Burr Oak N 46 W 53.35' SCR CE 1/16 S 14 BT; 6' sign post North 1.85' with 54-2 and 54-4; 6' sign post East 2.50' with 54-2 sign.

Certified corner restoration certificate prepared: Yes _____ No _____

Filed in county records at _____ Date _____ County Document No. _____

Identified on aerial photo No. _____ Which is filed at _____

Index No. L-21
(Alphabetical - Numerical)

LAND CORNER RECORD
(RECTANGULAR SURVEYS)

R9-7150-4 (Rev. 6/13/67)
 GPO 802-127

T. 141 R. 28 5th Mer. N.F. Chippewa County Cass State Minnesota
Quarter Corner common to sections 13 H and _____

EXISTING SURVEYS

Original Government Survey

Year surveyed 1874 P. H. Conger
 Original monument post
(Wood post, stone, pile of stones, pipe, etc.)

Bearing Trees

Species _____
 Diameter _____
 Bearing _____
 Distance _____

Original Evidence Found

Year of search _____ By _____
 Monument found _____

Original Bearing Trees Found

Species _____
 Diameter _____
 Bearing _____
 Distance _____

Subsequent Corner Restoration

Year surveyed 1914 By James Middleton
 Where filed or recorded Co. Survey Record BK "B" p. 277-281
 Monument Set 1x1x20" drift bolt
(Original, concrete post, iron rod, etc.)

Evidence of Subsequent Corner Restoration Found

Year of search 1918 By GLO
 Filed at: Secretary of State
Proportional position - no original evidence.
Set 1x36" I.P. with brass cap. 1/4
514/513
1918

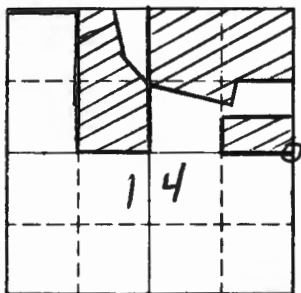
Bearing Trees, Reference Objects

Species W. Pine stump W. Pine stump
 Diameter 32" 20"
 Bearing S37-52E N16-09W
 Distance 36.35' 44.85'

Bearing Trees, Reference Objects

W. Oak W. Pine
6" 8"
S30 1/2 E N33/4 W
386 lks 331 lks

Relation of Evidence to Record Features Along Section Lines



Sketch

o Corner ▨ F.S. Land

Section line to sections	_____	_____	_____
Object	_____	_____	_____
Record distance	_____	_____	_____
Measured distance	_____	_____	_____

Other Evidence

Describe evidence of use and occupation such as roads, fences, clearings, timber cutting lines, plantations, etc.. Cite source of testimony if any. 1971 OKerman - Certificate of corner location. USFS found iron and cap in place in good condition. TIES: 5" R. Pine N 64 W 11.10'; 20" R. Pine S 48 W 33.06'; 5" R. Pine S 54 E 63.31'. Set steel sign post West 7.90' with 54-2 sign. Steel sign post North 1.2'.

At time of search:

1. Did you have the record description?

Yes _____ No _____

2. How was search area located?

Pacing, chaining, photos, maps, etc. _____

3. Man hours spent in search _____

4. Do you think additional search might recover evidence? Yes _____ No _____

5. Signature _____

Perpetuation Record

Monument and accessories established. Include brief description of area. 1991 on 6/28 Landecker & Assoc. find monument. On 10/17 they tie out 1" 1-P. with Brass cap up 5" located 20± w'ly of E Twp Rd. S'ly. TIES: (1971) 5" Red Pine now 7" Norway Pine N 64 W 11.10' SCR over grown; (1971) 20" Red Pine now 21" Norway Pine S 48 W 33.06' SCR over grown; (1971) 5" Red Pine now 8" Norway Pine S 54 E 63.31'; 6' sign post North 1.05' with 54-2 and 54-4; 6' sign post West 7.8' with 54-2 sign. Intersection of 5 roads N'ly 75'±.

Certified corner restoration certificate prepared: Yes No _____

Filed in county records at Cass County Date 1-13-92 County Document No. 334687

Identified on aerial photo No. _____ Which is filed at _____

Index No. L-22
(Alphabetical - Numerical)

LAND CORNER RECORD
(RECTANGULAR SURVEYS)

RD-7150-4 (Rev. 6/13/67)
 GPO 802-127

T. 141 R. 28 5th Mer. N.F. Chippewa County Cass State Minnesota
~~Can for west onesixteenth~~ Corner common to sections 13 and _____

EXISTING SURVEYS

Original Government Survey

Year surveyed 1918
 Original monument 1x3/4" I.P. with brass cap
(Wood post, stone, pile of stones, pipe, etc.)

W 1/16 E
513
1918

Bearing Trees

Species W. Oak W. Oak
 Diameter 16" 26"
 Bearing N32 1/2 E S65 1/2 E
 Distance 115 lks 99 lks

Original Evidence Found

Year of search _____ By _____
 Monument found _____

Original Bearing Trees Found

Species _____
 Diameter _____
 Bearing _____
 Distance _____

Subsequent Corner Restoration

Year surveyed 1973 By USFS - James Ekstrom
 Where filed or recorded _____
 Monument Found 60 iron badly bent. Set a
(Original, concrete post, iron rod, etc.)
6" square, 2' long concrete monument
with brass cap stamped 6" below shoulder.
Set a steel sign post 33.8' North.

Bearing Trees, Reference Objects

Species W. Oak W. Oak Elm
 Diameter 23" 9" 7"
 Bearing N32 E S20 E S75 W
 Distance 75.9' 14.0' 12.5'

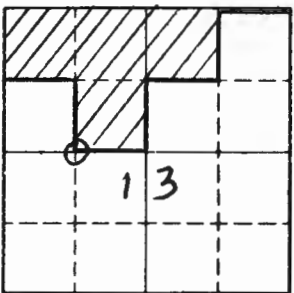
Evidence of Subsequent Corner Restoration Found

Year of search _____ By _____
1973 Bill Okerman - Certificate of corner
location.
1987 USFS Mike Hayes removed concrete mon
and iron bar and set a 60d spike at corner

Bearing Trees, Reference Objects

W. Oak
5'12
N12 E
42.42'

Relation of Evidence to Record Features Along Section Lines



Sketch

○ Corner ▨ F.S. Land

Section line to sections	_____	_____	_____	_____
Object	_____	_____	_____	_____
Record distance	_____	_____	_____	_____
Measured distance	_____	_____	_____	_____

Other Evidence

Describe evidence of use and occupation such as roads, fences, clearings, timber cutting lines, plantations, etc.. Cite source of testimony if any. 1988 USFS Found 2" iron and cap lying by South BT 4' south of its location: RESET iron 10' below road.

At time of search:

1. Did you have the record description?

Yes _____ No _____

2. How was search area located?

Pacing, chaining, photos, maps, etc. _____

3. Man hours spent in search _____

4. Do you think additional search might recover evidence? Yes _____ No _____

5. Signature _____

Perpetuation Record

Monument and accessories established. Include brief description of area. 1991 on 10/31 Landecker & Assoc. tie out corner. Brass cap monument down 23" set 3/8" rerod on top down 3" located 8' ± SW'ly of road E. Both 1918 BT's dead. 1973 Elm dead. Ties: (1973) 9" W Oak now 10" Burr Oak S 20 E 14.0' SCR overgrown; (1987) 5 1/2" W Oak now 6" Burr Oak N 12 E 42.42' blaze and scribe partially visible; new: 12" Burr Oak S 8 1/2 W 80.45' SCR CW 1/16 S 13 BT; 6" sign post North 33.7' with 54-2, 54-4 signs; 8' sign post South 7.8' with 54-9 sign.

Certified corner restoration certificate prepared: Yes _____ No _____

Filed in county records at _____ Date _____ County Document No. _____

Identified on aerial photo No. _____ Which is filed at _____

Index No. L-23
(Alphabetical - Numerical)

LAND CORNER RECORD
(RECTANGULAR SURVEYS)

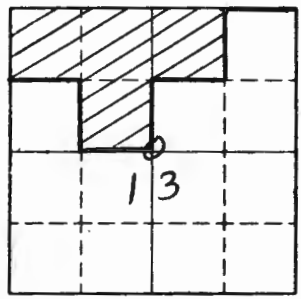
R9-7150-4 (Rev. 6/13/67)
 GPO 802-127

T. 141 S. 28 Mer. N.F. Chippewa County Cass State Minnesota
Center quarter Corner common to sections 13 and _____

EXISTING SURVEYS

Original Government Survey	Original Evidence Found
Year surveyed <u>1918</u> <u>C14 513</u>	Year of search _____ By _____
Original monument <u>1 x 3/6" I.P. with brass cap</u> <u>1918</u> <small>(Wood post, stone, pile of stones, pipe, etc.)</small>	Monument found _____
Species <u>Birch</u> <u>W. Oak</u> <small>Bearing Trees</small>	Species _____
Diameter <u>6"</u> <u>14"</u>	Diameter _____
Bearing <u>N 68 E</u> <u>S 34 3/4 E</u>	Bearing _____
Distance <u>172 IKS</u> <u>159 IKS</u>	Distance _____
Subsequent Corner Restoration	Evidence of Subsequent Corner Restoration Found
Year surveyed <u>1972</u> By <u>USFS - James Ekstrom</u>	Year of search <u>12/17/87</u> By <u>Wallace Buckler</u>
Where filed or recorded _____	<u>RLS # 9672</u>
Monument <u>Found 1/2" iron pin at corner location.</u> <small>(Original, concrete post, iron rod, etc.)</small>	<u>Found brass cap monument.</u>
Bearing Trees, Reference Objects	Bearing Trees, Reference Objects
Species _____	<u>Power Pole</u> <u>Red Pine</u> <u>Red Pine</u>
Diameter _____	<u>6"</u> <u>6"</u>
Bearing _____	<u>ENE</u> <u>ESE</u> <u>SW</u>
Distance _____	<u>32.88'</u> <u>63.33'</u> <u>45.78'</u>

Relation of Evidence to Record Features Along Section Lines



Sketch

○ Corner ▨ F.S. Land

Section line to sections _____

Object _____

Record distance _____

Measured distance _____

Other Evidence

Describe evidence of use and occupation such as roads, fences, clearings, timber cutting lines, plantations, etc.. Cite source of testimony if any. _____

At time of search:

1. Did you have the record description?
Yes _____ No _____

2. How was search area located?
Pacing, chaining, photos, maps, etc. _____

3. Man hours spent in search _____

4. Do you think additional search might recover evidence? Yes _____ No _____

5. Signature _____

Perpetuation Record

Monument and accessories established. Include brief description of area. 1991 on 7/11
Landecker & Assoc. find brass cap monument. On 12/20 tie out
corner: Buckler BT's: Power pole N30E 32.88'; 7" N. Pine
515 E 45.78'; 6" N. Pine N87E 63.33'; new: 5" N. Pine N50E
96.83'; 5" N. Pine S75 E 56.31'; 6" N. Pine S25 E 70.86';
new ties have spike in base & BT tags only - high visibility
area in yard. 8' sign post West 2.1' with 54-2, 54-9 signs;
8' sign post North 2.4' with 54-2, 54-9 signs.

Certified corner restoration certificate prepared: Yes _____ No _____

Filed in county records at _____ Date _____ County Document No. _____

Identified on aerial photo No. _____ Which is filed at _____

Index No. M-11
(Alphabetical - Numerical)

LAND CORNER RECORD
(RECTANGULAR SURVEYS)

R9-7150-4 (Rev. 6/13/67)
GPO 802-127

T. 141 R. 28 S. 5 Mer. N.F. Chippewa County Cass State Minn.
CS 1/16 Corner common to sections 46 and _____

EXISTING SURVEYS

Original Government Survey

Year surveyed _____
Original monument _____
(Wood post, stone, pile of stones, pipe, etc.)

Bearing Trees

Species _____
Diameter _____
Bearing _____
Distance _____

Original Evidence Found

Year of search _____ By _____
Monument found _____

Original Bearing Trees Found

Species _____
Diameter _____
Bearing _____
Distance _____

Subsequent Corner Restoration

Year surveyed 1973 By A. Kerman
Where filed or recorded Affidavit on file
Monument 2" x 60" galvanized steel pipe
(Original: concrete post, wood peg, etc.)
with brass cap.

Bearing Trees, Reference Objects

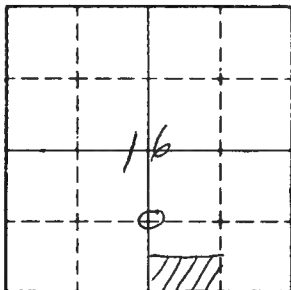
Species N. Pine S. Pine St. post
Diameter 60" 7"
Bearing S 13° W N 80° W N
Distance 142.30' 122.20' 6.40'

Evidence of Subsequent Corner Restoration Found

Year of search 1981 By B. Dusk
Monument and BTS O.K.
Red Line N+S

Bearing Trees, Reference Objects

N. Pine S. Pine St. post
Diameter 2 1/2" 7"
Bearing S 13° W N 80° W
Distance 142.30' 122.0'



Sketch

○ Corner ▨ F.S. Land

Relation of Evidence to Record Features Along Section Lines

Section line to sections _____
 Object _____
 Record distance _____
 Measured distance _____

Other Evidence

Describe evidence of use and occupation such as roads, fences, clearings, timber cutting lines, plantations, etc.. Cite source of testimony if any. _____

At time of search:

1. Did you have the record description?

Yes _____ No _____

2. How was search area located?

Pacing, chaining, photos, maps,
 etc. _____

3. Man hours spent in search _____

4. Do you think additional search might

recover evidence? Yes _____ No _____

5. Signature _____

Perpetuation Record

Monument and accessories established. Include brief description of area. _____

Certified corner restoration certificate prepared: Yes _____ No _____

Filed in county records at _____ Date _____ County Document No. _____

Identified on aerial photo No. _____ Which is filed at _____

Index No. M-12
(Alphabetical - Numerical)

LAND CORNER RECORD
(RECTANGULAR SURVEYS)

RP-7150-4 (Rev. 6/13/67)
GPO 802-127

T. 141 S. 28 E. 1/16 Mer. N.F. Chippewa County Cass State Mn.
Corner common to sections 16 and _____

EXISTING SURVEYS

Original Government Survey

Year surveyed _____
Original monument _____
(Wood post, stone, pile of stones, pipe, etc.)

Bearing Trees

Species _____
Diameter _____
Bearing _____
Distance _____

Subsequent Corner Restoration

Year surveyed _____ By R Kerman
Where filed or recorded Affidavit on file
Monument 2" x 6" galvanized steel pipe
(Original, concrete post, iron rod, etc.)
with brass cap.

Bearing Trees, Reference Objects

Species N. pine W. pine N. pine
Diameter 12" 17" 9"
Bearing N 36° W N 21° E S 30° E
Distance 43.90' 41.40' 51.20'

Original Evidence Found

Year of search _____ By _____
Monument found _____

Original Bearing Trees Found

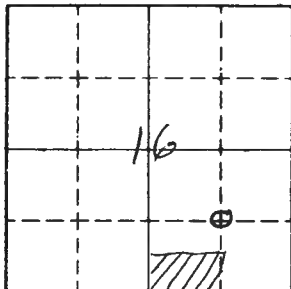
Species _____
Diameter _____
Bearing _____
Distance _____

Evidence of Subsequent Corner Restoration Found

Year of search 12/81 By W. Husk
Monument and BTS OK.
Red lined N + S

Bearing Trees, Reference Objects

Species N. pine W. pine N. pine
Diameter 15" 21" 11"
Bearing N 36° W N 21° E S 30° E
Distance 43.90' 41.40' 51.20'



Sketch

○ Corner ▨ F.S. Land

Relation of Evidence to Record Features Along Section Lines

Section line to sections _____
 Object _____
 Record distance _____
 Measured distance _____

Other Evidence

Describe evidence of use and occupation such as roads, fences, clearings, timber cutting lines, plantations, etc.. Cite source of testimony if any. _____

At time of search:

1. Did you have the record description?

Yes _____ No _____

2. How was search area located?

Pacing, chaining, photos, maps,
 etc. _____

3. Man hours spent in search _____

4. Do you think additional search might

recover evidence? Yes _____ No _____

5. Signature _____

Perpetuation Record

Monument and accessories established. Include brief description of area. _____

Certified corner restoration certificate prepared: Yes _____ No _____

Filed in county records at _____ Date _____ County Document No. _____

Identified on aerial photo No. _____ Which is filed at _____

Index No. M-16
(Alphabetical - Numerical)

LAND CORNER RECORD
(RECTANGULAR SURVEYS)

RR-7150-4 (Rev. 6/13/67)
GPO 802-127

T. 141 R. 28 Mer. N.F. Chippewa County Pass State Wis.
S.E. 1/16 Corner common to sections 15 and

EXISTING SURVEYS

Original Government Survey

Year surveyed
Original monument
(Wood post, stone, pile of stones, pipe, etc.)

Bearing Trees

Species
Diameter
Bearing
Distance

Subsequent Corner Restoration

Year surveyed By
Where filed or recorded
Monument
(Original, concrete post, iron rod, etc.)

Bearing Trees, Reference Objects

Species Tamarack W. Oak W. Pine
Diameter 11" 12" 18"
Bearing N 75° W N 88° E S 6° E
Distance 31.50' 144.47' 249.04'

Original Evidence Found

Year of search By
Monument found

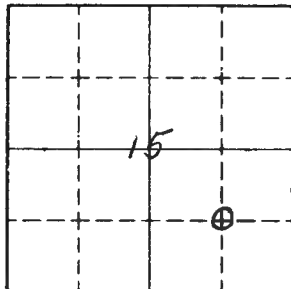
Original Bearing Trees Found

Species
Diameter
Bearing
Distance

Evidence of Subsequent Corner Restoration Found

Year of search 12/12/80 By WNO
6/82 W. Quisk
Brass Cap + BTS O.K. Red Line N&E
Steel post w/sign 3' N

Bearing Trees, Reference Objects



Sketch

○ Corner ▨ F.S. Land

Relation of Evidence to Record Features Along Section Lines

Section line to sections _____
 Object _____
 Record distance _____
 Measured distance _____

Other Evidence

Describe evidence of use and occupation such as roads, fences, clearings, timber cutting lines, plantations, etc.. Cite source of testimony if any. 1/11/73

LO monument is in good condition.

At time of search:

1. Did you have the record description?

Yes _____ No _____

2. How was search area located?

Pacing, chaining, photos, maps, etc. _____

3. Man hours spent in search _____

4. Do you think additional search might recover evidence? Yes _____ No _____

5. Signature *Okerman*

Perpetuation Record

Monument and accessories established. Include brief description of area.

W. Oak 1" 572° W 65.00' scribed SE 1/16 S15 BT
W. Oak 5" 7140° W 45.30' scribed SE 1/16 S15 BT
N. Oak 12" 7133° E 66.20' scribed SE 1/16 S15 BT
Steel sign post 12" long due East 6.20' W/F.S.
signs and 54.4 attached.

Certified corner restoration certificate prepared: Yes _____ No _____

Filed in county records at _____ Date _____ County Document No. _____

Identified on aerial photo No. _____ Which is filed at _____

Index No. M-17
(Alphabetical - Numerical)

LAND CORNER RECORD
(RECTANGULAR SURVEYS)

R9-7150-4 (Rev. 6/13/67)
GPO 802-127

T. 141 R. 28 S. 5 Mer. N.F. Chippewa County Cass State Minn.
So. 7/16 Corner common to sections 14 and 15

EXISTING SURVEYS

Original Government Survey

Year surveyed _____
Original monument _____
(Wood post, stone, pile of stones, pipe, etc.)

Bearing Trees

Species _____
Diameter _____
Bearing _____
Distance _____

Subsequent Corner Restoration

Year surveyed _____ By _____
Where filed or recorded _____
Monument _____
(Original, concrete post, iron rod, etc.)

Bearing Trees, Reference Objects

Species _____
Diameter _____
Bearing _____
Distance _____

Original Evidence Found

Year of search _____ By _____
Monument found _____

Original Bearing Trees Found

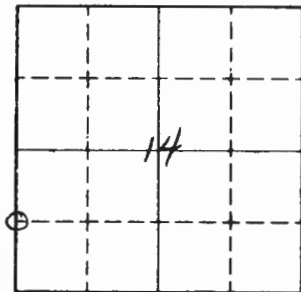
Species _____
Diameter _____
Bearing _____
Distance _____

Evidence of Subsequent Corner Restoration Found

Year of search 1973 by Akerman
7/82 W. Ausk
Brass Cap + BT O.K. Red lined N & W
Steel post w/signs N. 3

Bearing Trees, Reference Objects

Species _____
Diameter _____
Bearing _____
Distance _____



Sketch

○ Corner ▨ F.S. Land

Relation of Evidence to Record Features Along Section Lines

Section line to sections _____
 Object _____
 Record distance _____
 Measured distance _____

Other Evidence

Describe evidence of use and occupation such as roads, fences, clearings, timber cutting lines, plantations, etc.. Cite source of testimony if any. _____

2 LO monument in good condition

At time of search:

1. Did you have the record description?

Yes _____ No _____

2. How was search area located?

Pacing, chaining, photos, maps,
 etc. _____

3. Man hours spent in search _____

4. Do you think additional search might
 recover evidence? Yes _____ No _____

5. Signature _____

Perpetuation Record

Monument and accessories established. Include brief description of area. _____

Birch 8" N 85° W 30.40' scribed 5 1/16 S 15 BT
R. Oak 12" N 18° E 16.60' " 5 1/16 S 14 BT
W. Oak 7" S 46° E 30.50 " 5 1/16 S 14 BT
Steel sign post 72" due West 3.70 w/F.S. signs
54.2 + 54.4 attached

Certified corner restoration certificate prepared: Yes _____ No _____

Filed in county records at _____ Date _____ County Document No. _____

Identified on aerial photo No. _____ Which is filed at _____

Index No. M 7-11
(Alphabetical - Numerical)

LAND CORNER RECORD
(RECTANGULAR SURVEYS)

R9-7150-4 (Rev. 6/13/67)
GPO 802-127

T. 141 R. 28 S. Mer. N.F. Chippewa County Cass State Mn.
AP 2-3 Corner common to sections _____, _____, _____, _____, _____ and _____ 16

EXISTING SURVEYS

Original Government Survey

Year surveyed _____
Original monument _____
(Wood post, stone, pile of stones, pipe, etc.)

Bearing Trees

Species _____
Diameter _____
Bearing _____
Distance _____

Original Evidence Found

Year of search _____ By _____
Monument found _____

Original Bearing Trees Found

Species _____
Diameter _____
Bearing _____
Distance _____

Subsequent Corner Restoration

Year surveyed 1972 By Oberman
Where filed or recorded Cass
Monument ASO
(Original, concrete post, iron rod, etc.)

Bearing Trees, Reference Objects

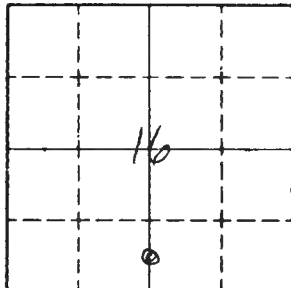
Species R. Oak R. Oak R. Oak
Diameter 7" 7" 9"
Bearing S 24° W N 74° W N 12° W
Distance 72.50' 48.90' 35.30'

Evidence of Subsequent Corner Restoration Found

Year of search 1981 By B. Husk
Monument & B.T.s all O.K.
Red lined N & S

Bearing Trees, Reference Objects

Species R. Oak R. Oak R. Oak
Diameter 8" 9" 10"
Bearing S 24° W N 74° W N 12° W
Distance 72.50' 48.90' 35.30'



Sketch

○ Corner ▨ F.S. Land

Relation of Evidence to Record Features Along Section Lines

Section line to sections _____
 Object _____
 Record distance _____
 Measured distance _____

Other Evidence

Describe evidence of use and occupation such as roads, fences, clearings, timber cutting lines, plantations, etc.. Cite source of testimony if any. _____

At time of search:

1. Did you have the record description?

Yes _____ No _____

2. How was search area located?

Pacing, chaining, photos, maps, etc. _____

3. Man hours spent in search _____

4. Do you think additional search might recover evidence? Yes _____ No _____

5. Signature _____

Perpetuation Record

Monument and accessories established. Include brief description of area. _____

Certified corner restoration certificate prepared: Yes _____ No _____

Filed in county records at _____ Date _____ County Document No. _____

Identified on aerial photo No. _____ Which is filed at _____

Index No. M.N-12
(Alphabetical - Numerical)LAND CORNER RECORD
(RECTANGULAR SURVEYS)

R9-7150-4 (Rev. 6/13/67)

GPO 802-127

T. 141 R. 28 5th Mer. N.F. Chippewa County Cass State MN
Corner common to sections _____, _____, _____, _____, _____ and _____ 16

EXISTING SURVEYS

Original Government Survey

Year surveyed _____
Original monument _____
(Wood post, stone, pile of stones, pipe, etc.)

Bearing Trees

Species _____
Diameter _____
Bearing _____
Distance _____

Subsequent Corner Restoration

Year surveyed _____ By _____
Where filed or recorded _____
Monument _____
(Original, concrete post, iron rod, etc.)

Bearing Trees, Reference Objects

Species _____
Diameter _____
Bearing _____
Distance _____

Original Evidence Found

Year of search _____ By _____
Monument found _____

Original Bearing Trees Found

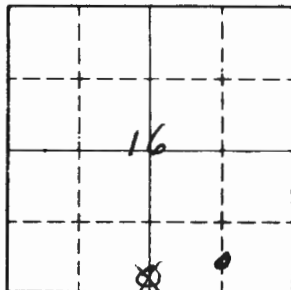
Species _____
Diameter _____
Bearing _____
Distance _____

Evidence of Subsequent Corner Restoration Found

Year of search 12-81 By B. Aust
Monument and BTs O.K
Redline N + S.

Bearing Trees, Reference Objects

N. Pine	N-Pine	N-Pine
<u>12"</u>	<u>14"</u>	<u>21"</u>
<u>N40E</u>	<u>S85E</u>	<u>S65W</u>
<u>42.80'</u>	<u>8.90'</u>	<u>55.70'</u>



Sketch

○ Corner ▨ F.S. Land

Relation of Evidence to Record Features Along Section Lines

Section line to sections _____
 Object _____
 Record distance _____
 Measured distance _____

Other Evidence

Describe evidence of use and occupation such as roads, fences, clearings, timber cutting lines, plantations, etc.. Cite source of testimony if any. 4-13-73

QLO Monument is in good condition

At time of search:

1. Did you have the record description?

Yes _____ No _____

2. How was search area located?

Pacing, chaining, photos, maps,
 etc. _____

3. Man hours spent in search _____

4. Do you think additional search might
 recover evidence? Yes _____ No _____

5. Signature O. Kerman

Perpetuation Record

Monument and accessories established. Include brief description of area. _____

N. Pine 9" N40°E 42.80' Scribed APS 16 BT
N. Pine 11" S85°E 8.90 " " " "
N. Pine 20" S65°W 55.70 " " " "
Steel sign post 72" long due North 7.50'
W / F.S. signs 54-2-54-4 attached

Certified corner restoration certificate prepared: Yes _____ No _____

Filed in county records of _____ Date _____ County Document No. _____

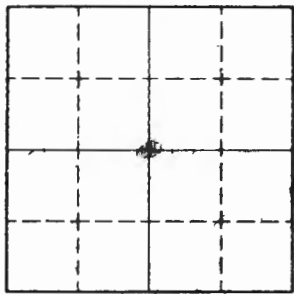
Identified on aerial photo No. _____ Which is filed at _____

Index No. N-7
(Alphabetical - Numerical)LAND CORNER RECORD
(RECTANGULAR SURVEYS)R9-7150-4 (Rev. 6/13/67)
GPO 602-127T. 141N R. 28W 5 Mer. N.F. Chippewa County Cass State MN
Quarter Corner common to sections 17 20 and

EXISTING SURVEYS

Original Government Survey				Original Evidence Found				
Year surveyed _____				Year of search _____ By _____				
Original monument _____ <small>(Good post, stone, pile of stones, pipe, etc.)</small>				Monument found _____				
Bearing Trees				Original Bearing Trees Found				
Species _____	_____	_____	_____	Species _____	_____	_____	_____	
Diameter _____	_____	_____	_____	Diameter _____	_____	_____	_____	
Bearing _____	_____	_____	_____	Bearing _____	_____	_____	_____	
Distance _____	_____	_____	_____	Distance _____	_____	_____	_____	
Subsequent Corner Restoration				Evidence of Subsequent Corner Restoration Found				
Year surveyed <u>9/71</u> By <u>W. Okerman</u>				Year of search <u>3-20-80</u> By <u>B. Olson</u>				
Where filed or recorded <u>Cass County</u>				<u>Fd. GLO monument in good shape</u>				
Monument <u>GLO monument</u> <small>(Original, concrete post, iron rod, etc.)</small>				<u>Fd. 3 Bt's. in good shape with scribing visible.</u>				
Bearing Trees, Reference Objects				Bearing Trees, Reference Objects				
Species	Oak	Oak	Oak	Steel Post	Oak	Oak	Oak	Steel Post
Diameter	7"	12"	12"	72"	8"	12"	14"	72"
Bearing	S35°E	N78°W	N89°E	East	S35°E	N78°W	N89°E	East
Distance	18.20'	49.30'	14.60'	3.80'	18.20'	49.30'	14.60'	3.80'
	S20 Bt.	S17 Bt.	S17 Bt.	F.S. Signs	S20 Bt.	S17 Bt.	S17 Bt.	F.S. Signs

Relation of Evidence to Record Features Along Section Lines



Stagh

○ Corner ▨ F.S. Land

Section line to sections _____

Object _____

Record distance _____

Measured distance _____

Other Evidence

Describe evidence of use and occupation such as roads, fences, clearings, timber cutting lines, plantations, etc.. Cite source of testimony if any. Fence line runs N & S from corner.

At time of search:

1. Did you have the record description?
 Yes _____ No _____

2. How was search area located?
 Pacing, chaining, photos, maps,
 etc. _____

3. Man hours spent in search _____

4. Do you think additional search might
 recover evidence? Yes _____ No _____

5. Signature _____

Perpetuation Record

Monument and accessories established. Include brief description of area. _____
We placed a F.S. Steel sign post 3.7' South of corner
 3-20-80 B. Olson

Certified corner restoration certificate prepared: Yes _____ No _____

Filed in county records at _____ Date _____ County Document No. _____

Identified on aerial photo No. _____ Which is filed at _____

Index No. N-9
(Alphabetical - Numerical)

LAND CORNER RECORD
(RECTANGULAR SURVEYS)

R9-7150-4 (Rev. 6/13/67)
GPO 802-127

T. 141N R. 28W 5th Mer. N.F. Chippewa County Cass State MN
Section _____ Corner common to sections 16, 11, 20 and 20

EXISTING SURVEYS

Original Government Survey

Year surveyed _____
Original monument _____
(Wood post, stone, pile of stones, pipe, etc.)

Bearing Trees

Species _____
Diameter _____
Bearing _____
Distance _____

Subsequent Corner Restoration

Year surveyed 9/71 By W. Okerman
Where filed or recorded Cass County
Monument Existing GLO monument
(Original, concrete post, iron rod, etc.)

Bearing Trees, Reference Objects

Species	Oak	Oak	Oak	Oak
Diameter	12"	11"	8"	7"
Bearing	N55°W	S76°W	S12°E	N4°E
Distance	34.60'	30.00'	22.80'	38.00'
	S17 Bt.	S20 Bt.	S21 Bt.	S16 Bt.

Original Evidence Found

Year of search _____ By _____
Monument found _____

Original Bearing Trees Found

Species _____
Diameter _____
Bearing _____
Distance _____

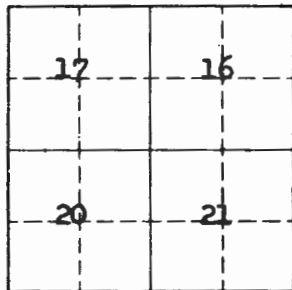
Evidence of Subsequent Corner Restoration Found

Year of search 3-20-80 By B. Olson
Fd. All 4 Bt's. set by W. Okerman in 1971.
Took no new Bt's. GLO monument is in good
shape,

Bearing Trees, Reference Objects

N-9

Relation of Evidence to Record Features Along Section Lines



Sketch

○ Corner ▨ F.S. Land

Section line to sections _____

Object _____

Record distance _____

Measured distance _____

Other Evidence

Describe evidence of use and occupation such as roads, fences, clearings, timber cutting lines, plantations, etc.. Cite source of testimony if any. Old down fence line comes into the corner from the West

At time of search:

1. Did you have the record description?
 Yes _____ No _____

2. How was search area located?
 Pacing, chaining, photos, maps, etc. _____

3. Man hours spent in search _____

4. Do you think additional search might recover evidence? Yes _____ No _____

5. Signature _____

Perpetuation Record

Monument and accessories established. Include brief description of area. _____
F.S. Steel Sign posts placed 2.9' Due West and
2.9' Due South from corner
3-20-80 B. Olson

Certified corner restoration certificate prepared: Yes _____ No _____

Filed in county records at _____ Date _____ County Document No. _____

Identified on aerial photo No. _____ Which is filed at _____

Index No. N-9
(Alphabetical - Numerical)

LAND CORNER RECORD
(RECTANGULAR SURVEYS)

R9-7150-4 (Rev. 6/13/67)
 GPO 802-127

T. 141 N R. 28 W Mer. N.F. Chipp County Cass State Mn.
Section Corner common to sections 10, 11, 20 and 21

EXISTING SURVEYS

Original Government Survey

Year surveyed _____
 Original monument _____
(Wood post, stone, pile of stones, pipe, etc.)

Bearing Trees

Species _____
 Diameter _____
 Bearing _____
 Distance _____

Subsequent Corner Restoration

Year surveyed 9-71 By W. Okerman
 Where filed or recorded Cass County
 Monument Rebuilding Existing GLO Monument
(Original, concrete post, iron rod, etc.)

Bearing Trees, Reference Objects

Species	<u>Oak</u>	<u>Oak</u>	<u>Oak</u>	<u>Oak</u>
Diameter	<u>12"</u>	<u>14"</u>	<u>8"</u>	<u>7"</u>
Bearing	<u>N85°W</u>	<u>S76°W</u>	<u>S12°E</u>	<u>N40°E</u>
Distance	<u>24.60'</u>	<u>30.00'</u>	<u>22.80'</u>	<u>38.00'</u>
	<u>S17BT</u>	<u>S20BT</u>	<u>S21BT</u>	<u>S16BT</u>

Original Evidence Found

Year of search _____ By _____
 Monument found _____

Original Bearing Trees Found

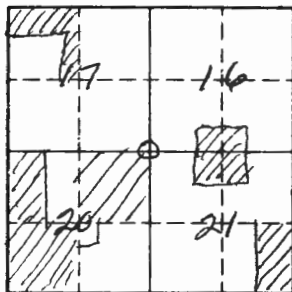
Species _____
 Diameter _____
 Bearing _____
 Distance _____

Evidence of Subsequent Corner Restoration Found

Year of search 3-20-80 By B. Olson
FD. All BTs set by W. Okerman
in 1971. Took the new BTs
GLO monument is in good shape

Bearing Trees, Reference Objects

Species	_____	_____	_____	_____
Diameter	_____	_____	_____	_____
Bearing	_____	_____	_____	_____
Distance	_____	_____	_____	_____



Sketch

○ Corner ▣ F.S. Land

Relation of Evidence to Record Features Along Section Lines

Section line to sections _____
 Object _____
 Record distance _____
 Measured distance _____

Other Evidence

Describe evidence of use and occupation such as roads, fences, clearings, timber cutting lines, plantations, etc.. Cite source of testimony if any.

Old down fence line comes into the corner from the west

At time of search:

1. Did you have the record description?

Yes _____ No _____

2. How was search area located?

Pacing, chaining, photos, maps, etc. _____

3. Man hours spent in search _____

4. Do you think additional search might recover evidence? Yes _____ No _____

5. Signature _____

Perpetuation Record

Monument and accessories established. Include brief description of area. _____

F.S. steel sign posts placed 2.9' due West and 2.9' due South from Corner - 3-20-80 Olson

*B. Olson
 Red lined south to 1/4 Corner Sec. 20 + 21*

Certified corner restoration certificate prepared: Yes _____ No _____

Filed in county records at _____ Date _____ County Document No. _____

Identified on aerial photo No. _____ Which is filed at _____

Index No. N-10
(Alphabetical - Numerical)LAND CORNER RECORD
(RECTANGULAR SURVEYS)

R9-7150-4 (Rev. 6/13/67)

GPO 802-127

T. 141 R. 28 5th Mer. N.F. Chipp County Cass State Mn.
W-116 Corner common to sections 16 and 21

EXISTING SURVEYS

Original Government Survey

Year surveyed _____
Original monument _____
(Wood post, stone, pile of stones, pipe, etc.)

Bearing Trees

Species _____
Diameter _____
Bearing _____
Distance _____

Subsequent Corner Restoration

Year surveyed _____ By _____
Where filed or recorded _____
Monument _____
(Original, concrete post, iron rod, etc.)

Bearing Trees, Reference Objects

Species _____
Diameter _____
Bearing _____
Distance _____

Original Evidence Found

Year of search _____ By _____
Monument found _____

Original Bearing Trees Found

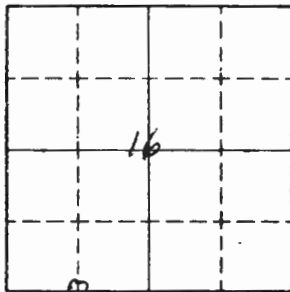
Species _____
Diameter _____
Bearing _____
Distance _____

Evidence of Subsequent Corner Restoration Found

Year of search 1981 By B. AuskMonument and bearing trees
OK - Red lined S+E

Bearing Trees, Reference Objects

Bearing Trees, Reference Objects		GLO 1	
<u>J. Pine</u>	<u>J. Pine</u>	<u>W. Oak</u>	<u>J. Pine</u>
<u>16"</u>	<u>11"</u>	<u>8"</u>	
<u>S48°E</u>	<u>S19°E</u>	<u>N52°W</u>	
<u>20.10</u>	<u>32.30</u>	<u>49.40</u>	



Sketch

○ Corner ▨ F.S. Land

Relation of Evidence to Record Features Along Section Lines

Section line to sections _____
 Object _____
 Record distance _____
 Measured distance _____

Other Evidence

Describe evidence of use and occupation such as roads, fences, clearings, timber cutting lines, plantations, etc.. Cite source of testimony if any. 3-27-73

660 Monument is in good condition

At time of search:

1. Did you have the record description?

Yes _____ No _____

2. How was search area located?

Pacing, chaining, photos, maps, etc. _____

3. Man hours spent in search _____

4. Do you think additional search might recover evidence? Yes _____ No _____

5. Signature *O. Kerman*

Perpetuation Record

Monument and accessories established. Include brief description of area. _____

Certified corner restoration certificate prepared: Yes _____ No _____

Filed in county records at _____ Date _____ County Document No. _____

Identified on aerial photo No. _____ Which is filed at _____

Index No. N-11
(Alphabetical - Numerical)

LAND CORNER RECORD
(RECTANGULAR SURVEYS)

RR-7150-4 (Rev. 6/13/67)
GPO 802-127

T. 141 R. 28 Mer. N.F. 5th Chipp County Cass State Mn.
14 Corner common to sections 16 and 21

EXISTING SURVEYS

Original Government Survey

Year surveyed _____

Original monument _____
(Wood post, stone, pile of stones, pipe, etc.)

Bearing Trees

Species _____

Diameter _____

Bearing _____

Distance _____

Original Evidence Found

Year of search _____ By _____

Monument found _____

Original Bearing Trees Found

Species _____

Diameter _____

Bearing _____

Distance _____

Subsequent Corner Restoration

Year surveyed _____ By _____

Where filed or recorded _____

Monument _____
(Original, concrete post, iron rod, etc.)

Evidence of Subsequent Corner Restoration Found

Year of search 1981 By W. Quist
GLO monument and BTS all
O.K. Red line U + N.

Bearing Trees, Reference Objects

Species _____

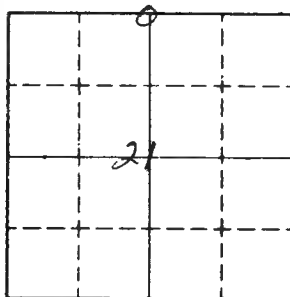
Diameter _____

Bearing _____

Distance _____

Bearing Trees, Reference Objects

<u>W. Oak</u>	<u>R. Oak</u>	<u>GLO.</u>
<u>5"</u>	<u>12"</u>	<u>N. Pine</u>
<u>S39°W</u>	<u>S63°E</u>	
<u>77.80</u>	<u>51.90</u>	



Sketch

○ Corner F.S. Land

Relation of Evidence to Record Features Along Section Lines

Section line to sections _____
 Object _____
 Record distance _____
 Measured distance _____

Other Evidence

Describe evidence of use and occupation such as roads, fences, clearings, timber cutting lines, plantations, etc.. Cite source of testimony if any. 7-17-72

Go monument is in good condition

At time of search:

1. Did you have the record description?

Yes _____ No _____

2. How was search area located?

Pacing, chaining, photos, maps,
 etc. _____

3. Man hours spent in search _____

4. Do you think additional search might

recover evidence? Yes _____ No _____

5. Signature Ockerman

Perpetuation Record

Monument and accessories established. Include brief description of area. _____

W. Oak - 5" S39°W 77.80' scribed 1/4 521 BT
R. Oak - 10" S63°E 51.90' 1" 1/4 521 BT
Steel sign post 72" long due N. 2.00 W/F.S
signs 54-2 + 54-4 attached

Certified corner restoration certificate prepared: Yes _____ No _____

Filed in county records at _____ Date _____ County Document No. _____

Identified on aerial photo No. _____ Which is filed at _____

Index No. N-12
(Alphabetical - Numerical)

LAND CORNER RECORD
(RECTANGULAR SURVEYS)

R9-7150-4 (Rev. 6/13/67)
GPO 802-127

T. 141 R. 28 Mer. N.F. Chipp. County Cass State Mn.
E 1/6 Corner common to sections 16 and 21

EXISTING SURVEYS

Original Government Survey

Year surveyed _____

Original monument _____
(Wood post, stone, pile of stones, pipe, etc.)

Bearing Trees

Species _____

Diameter _____

Bearing _____

Distance _____

Original Evidence Found

Year of search _____ By _____

Monument found _____

Original Bearing Trees Found

Species _____

Diameter _____

Bearing _____

Distance _____

Subsequent Corner Restoration

Year surveyed _____ By _____

Where filed or recorded _____

Monument _____
(Original, concrete post, iron rod, etc.)

Evidence of Subsequent Corner Restoration Found

Year of search 12-81 By W. Aust
monument and BTS O.K.
Red lined N + S

Bearing Trees, Reference Objects

Species _____

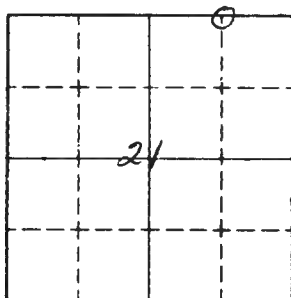
Diameter _____

Bearing _____

Distance _____

Bearing Trees, Reference Objects

<u>N. Pine</u>	<u>N. Pine</u>	<u>N. Pine</u>
<u>20"</u>	<u>20"</u>	<u>19"</u>
<u>S 30° W</u>	<u>S 26° E</u>	<u>S 33° E</u>
<u>46.70'</u>	<u>56.00</u>	<u>60.90</u>



Sketch

○ Corner ▨ F.S. Land

Relation of Evidence to Record Features Along Section Lines

Section line to sections _____
 Object _____
 Record distance _____
 Measured distance _____

Other Evidence

Describe evidence of use and occupation such as roads, fences, clearings, timber cutting lines, plantations, etc.. Cite source of testimony if any. 4-13-73

No monument good condition

At time of search:

1. Did you have the record description?

Yes _____ No _____

2. How was search area located?

Pacing, chaining, photos, maps, etc. _____

3. Man hours spent in search _____

4. Do you think additional search might recover evidence? Yes _____ No _____

5. Signature Okerman

Perpetuation Record

Monument and accessories established. Include brief description of area. _____

N. Pine 19" S 30° W 46.70' Scribed E 1/16 S 21 BT
N. Pine 19" S 26° E 56.00 " " " "
N. Pine 18" S 33° E 60.90 " " " "
Steel sign post 72" long due S 6.30' W / F.S
signs 54-2* 54-4 attached

Certified corner restoration certificate prepared: Yes _____ No _____

Filed in county records at _____ Date _____ County Document No. _____

Identified on aerial photo No. _____ Which is filed at _____

Index No. 0-10
(Alphabetical - Numerical)

LAND CORNER RECORD
(RECTANGULAR SURVEYS)

R9-7150-4 (Rev. 6/13/67)
GPO 802-127

T. 141 R. 28 Mer. N.F. Chipp County Cass State Mn.
N.W. 1/16 Corner common to sections 21 and 21

EXISTING SURVEYS

Original Government Survey

Year surveyed _____
Original monument _____
(Wood post, stone, pile of stones, pipe, etc.)

Bearing Trees

Species _____
Diameter BAD
Bearing _____
Distance _____

Subsequent Corner Restoration

Year surveyed _____ By _____
Where filed or recorded _____
Monument _____
(Original, concrete post, iron rod, etc.)

Bearing Trees, Reference Objects

Species J. Pine
Diameter 8"
Bearing N72 1/2° E
Distance 26.8 LKS

Original Evidence Found

Year of search 1973 By O Kerman
Monument found 2" X 60" steel pipe w/ brass cap

Original Bearing Trees Found

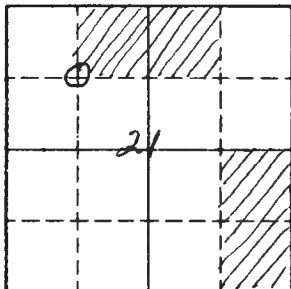
Species J. Pine J. Pine S. Post
Diameter 11" 10"
Bearing N240° E N48° E EAST
Distance 144.5' 121.7 4.3'

Evidence of Subsequent Corner Restoration Found

Year of search 3-20-70 By L. Witchoeft + G. Gardner
No Corner found

Bearing Trees, Reference Objects

J. Pine
16"
N72 1/2° E
268 LKS
176.88



Sketch

○ Corner ▨ F.S. Land

Relation of Evidence to Record Features Along Section Lines

Section line to sections _____
 Object _____
 Record distance _____
 Measured distance _____

Other Evidence

Describe evidence of use and occupation such as roads, fences, clearings, timber cutting lines, plantations, etc.. Cite source of testimony if any. _____

*Placed tag on B.T. JACK Pine 16" DBH tag facing
 corner. I think corner was lost in farming.
 It is in large meadow on crest of hill.*

At time of search:

1. Did you have the record description?

Yes ✓ No _____

2. How was search area located?

Pacing, chaining, photos, maps,
 etc. *Chaining + Compass*

3. Man hours spent in search 1 hr.

Snow 12" deep

4. Do you think additional search might
 recover evidence? Yes ✓ No _____

*Or maybe low ground
 level*

5. Signature LEO Withauff

Perpetuation Record

Monument and accessories established. Include brief description of area. _____

See folder

Certified corner restoration certificate prepared: Yes _____ No _____

Filed in county records at _____ Date _____ County Document No. _____

Identified on aerial photo No. _____ Which is filed at _____

Index No. 0-11
(Alphabetical - Numerical)

LAND CORNER RECORD
(RECTANGULAR SURVEYS)

R9-7150-4 (Rev. 6/13/67)
GPO 802-127

T. 141 R. 28 Mer. N.F. Chipp County Cass State Mn.
C.N. 716 Corner common to sections 21 and 21

EXISTING SURVEYS

Original Government Survey

Year surveyed _____
Original monument _____
(Wood post, stone, pile of stones, pipe, etc.)

Bearing Trees

Species _____
Diameter _____
Bearing _____
Distance _____

Subsequent Corner Restoration

Year surveyed 1918 By _____
Where filed or recorded _____
Monument _____
(Original, concrete post, iron rod, etc.)

Bearing Trees, Reference Objects

Species W. Oak T. Pine
Diameter 14" 8"
Bearing S85 3/4° E N33 1/2° W
Distance 104 LKS 393 LKS

Original Evidence Found

Year of search 1973 By Okerman
Monument found GLO

Original Bearing Trees Found

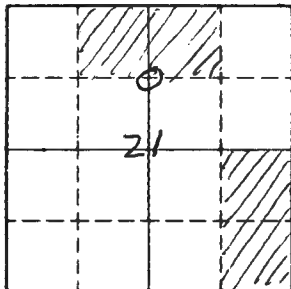
Species Elm W. Oak W. Oak S. Post
Diameter 8" 10" 9"
Bearing N84° E S87° E S34° E West
Distance 31.2' 43.1' 50.9' 2.8'

Evidence of Subsequent Corner Restoration Found

Year of search 12-81 By W. Aust
Monument and BTS all O.K.
Red lined E & W

Bearing Trees, Reference Objects

Species Elm W. Oak W. Oak
Diameter 10" 11" 10"
Bearing N84° E S57° E S34° E
Distance 31.2' 43.1' 50.9'



Sketch

○ Corner ▨ F.S. Land

Relation of Evidence to Record Features Along Section Lines

Section line to sections _____
 Object _____
 Record distance _____
 Measured distance _____

Other Evidence

Describe evidence of use and occupation such as roads, fences, clearings, timber cutting lines, plantations, etc.. Cite source of testimony if any. *West side of hay field now plantation. No work done on this cor*

At time of search:

1. Did you have the record description?

Yes No _____

2. How was search area located?

Pacing, chaining, photos, maps, etc. *looked up in cor record book*

3. Man hours spent in search *None*

4. Do you think additional search might recover evidence? Yes No _____

5. Signature *L. Wittchoft*

Perpetuation Record

Monument and accessories established. Include brief description of area. _____

Certified corner restoration certificate prepared: Yes _____ No _____

Filed in county records at _____ Date _____ County Document No. _____

Identified on aerial photo No. _____ Which is filed at _____

Index No. 0-12
(Alphabetical - Numerical)

LAND CORNER RECORD
(RECTANGULAR SURVEYS)

R9-7150-4 (Rev. 6/13/67)
GPO 802-127

T. 141 R. 28 5^{ch} Mer. N.F. Chipp County Cass State MN.
NE 1/16 Corner common to sections _____, _____, 21 and _____

EXISTING SURVEYS

Original Government Survey

Year surveyed _____ By _____

Original monument _____
(Wood post, stone, pile of stones, pipe, etc.)

Bearing Trees

Species _____

Diameter _____

Bearing _____

Distance _____

Original Evidence Found

Year of search _____ By _____

Monument found _____

Original Bearing Trees Found

Species _____

Diameter _____

Bearing _____

Distance _____

Subsequent Corner Restoration

Year surveyed _____ By _____

Where filed or recorded _____

Monument _____
(Original, concrete post, iron rod, etc.)

Evidence of Subsequent Corner Restoration Found

Year of search 12-81 By W. Ausk

Monument and BT'S all O.K.

Red-lined N+W.

Bearing Trees, Reference Objects

Species _____

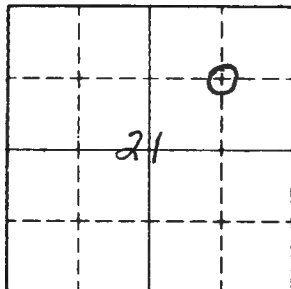
Diameter _____

Bearing _____

Distance _____

Bearing Trees, Reference Objects

<u>N. Pine</u>	<u>N. Pine</u>	<u>N. Pine</u>
<u>21"</u>	<u>17"</u>	<u>16"</u>
<u>N12°E</u>	<u>N54°E</u>	<u>S24°E</u>
<u>27.70'</u>	<u>61.50'</u>	<u>15.40'</u>



Sketch

○ Corner F.S. Land

Relation of Evidence to Record Features Along Section Lines

Section line to sections _____
 Object _____
 Record distance _____
 Measured distance _____

Other Evidence

Describe evidence of use and occupation such as roads, fences, clearings, timber cutting lines, plantations, etc.. Cite source of testimony if any. 3-28-73

ALO Monument good Condition

At time of search:

1. Did you have the record description?

Yes _____ No _____

2. How was search area located?

Pacing, chaining, photos, maps, etc. _____

3. Man hours spent in search _____

4. Do you think additional search might

recover evidence? Yes _____ No _____

5. Signature Okerman

Perpetuation Record

Monument and accessories established. Include brief description of area. _____

N. Pine 20" N12°E 27.70' perched NE 1/16 S 21 BT
N. Pine 16" N54°E 61.50' " " " " "
N. Pine 15" S24°E 15.40' " " " " "
Steel post 72" long due W 4.50' W/F.S. signs
54-2 + 54-4 attached

Certified corner restoration certificate prepared: Yes _____ No _____

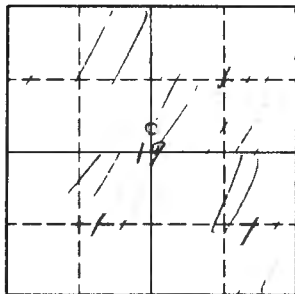
Filed in county records at _____ Date _____ County Document No. _____

Identified an aerial photo No. _____ Which is filed at _____

T. 71 R. 28 5^{1/2} Mer. N.F. Chippewa County Cass State Minnesota
Tress Cor. To Ck Corner common to sections 19 and _____

EXISTING SURVEYS

Original Government Survey	Original Evidence Found
Year surveyed _____ Original monument _____ <small>(Wood post, stone, pile of stones, pipe, etc.)</small>	Year of search _____ By _____ Monument found _____
<p style="text-align: center;">Bearing Trees</p> Species _____ Diameter _____ Bearing _____ Distance _____	<p style="text-align: center;">Original Bearing Trees Found</p> Species _____ Diameter _____ Bearing _____ Distance _____
<p style="text-align: center;">Subsequent Corner Restoration</p>	<p style="text-align: center;">Evidence of Subsequent Corner Restoration Found</p>
Year surveyed _____ By _____ Where filed or recorded _____ Monument _____ <small>(Original, concrete post, iron rod, etc.)</small>	Year of search <u>10-23-69</u> By <u>William J. Tausch</u> <u>2" Iron pipe with no cap</u>
<p style="text-align: center;">Bearing Trees, Reference Objects</p> Species _____ Diameter _____ Bearing _____ Distance _____	<u>Name</u> _____



Sketch

○ Corner ▨ F.S. Land

Relation of Evidence to Record Features Along Section Lines

Section line to sections _____
 Object _____
 Record distance _____
 Measured distance _____

Other Evidence

Describe evidence of use and occupation such as roads, fences, clearings, timber cutting lines, plantations, etc.. Cite source of testimony if any. Car. lies by 5" Asphalt

With yellow F.S. Tag on it marked 7 ch. S. To

C by Car. witness car lies 25' N. of Whiphalt

To Langville old grade running E. & W.

At time of search:

1. Did you have the record description?

Yes _____ No X

2. How was search area located?

Pacing, chaining, photos, maps,

etc. see map F.S. Tag on

Asphalt from old car
road

3. Man hours spent in search None

4. Do you think additional search might

recover evidence? Yes _____ No X

Perpetuation Record

Monument and accessories established. Include brief description of area. _____

Certified corner restoration certificate prepared: Yes _____ No _____

Filed in county records at _____ Date _____ County Document No. _____

Identified on aerial photo No. _____ Which is filed at _____

5. Signature /s/ Wilbert

T. 141N R. 28WMer. N.F. CHIPPEWA County CASSState MINN

Corner common to sections _____

19 and 24

EXISTING SURVEYS

Original Government Survey

Year surveyed 1918 GLOOriginal monument _____
(Wood post, stone, pile of stones, post, etc.)

Bearing Trees

Species _____

Diameter _____

Bearing _____

Distance _____

Original Evidence Found

Year of search _____ By _____

Monument found _____

Original Bearing Trees Found

Species _____

Diameter _____

Bearing _____

Distance _____

Subsequent Corner Restoration

Year surveyed _____ By _____

Where filed or recorded _____

Monument _____
(Iron nail, concrete post, iron rod, etc.)

Evidence of Subsequent Corner Restoration Found

Year of search 4/9/73 By M. de Stefan
found remains of 1918 GLO - replaced by
15" x 5" x 24" concrete monument with
base cap.

Bearing Trees, Reference Objects

Species _____

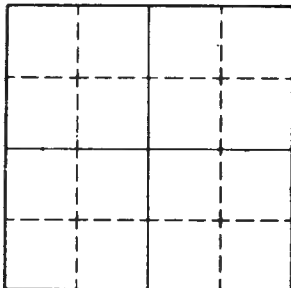
Diameter _____

Bearing _____

Distance _____

Bearing Trees, Reference Objects

Oak	Aspen	Birch	Sign Post
14"	10"	11"	12.60' W
N71°W	S84°W	N44°E	
143.30'	23.50'	34.20'	



Sketch

○ Corner F.S. Land

Relation of Evidence to Record Features Along Section Lines

Section line to sections _____

Object _____

Record distance _____

Measured distance _____

Other Evidence

Describe evidence of use and occupation such as roads, fences, clearings, timber cutting lines, plantations, etc.. Cite source of testimony if any. _____

At time of search:

1. Did you have the record description?

Yes _____ No _____

2. How was search area located?

Pacing, chaining, photos, maps, etc. _____

3. Man hours spent in search _____

4. Do you think additional search might

recover evidence? Yes _____ No _____

5. Signature _____

Perpetuation Record

Monument and accessories established. Include brief description of area. _____

CERTIFICATE FILED

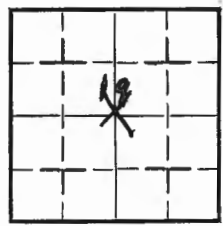
Certified corner restoration certificate prepared: *by* Yes *Milo Stefare* No _____

Filed in county records at *Cass* Date *6/12/79* County Document No. *246217*

Identified on aerial photo No. _____ Which is filed at _____

1. T 141 R 28 No. 3P Cor. 4 Mer. _____ State Minnesota (Rectangular) N. F. Chippewa Dist. Walker

2. Corner Status



7. Photo Identification

Photo No. _____
Ident. By: _____

8. Plane Coordinate Position Data

State _____ Zone _____
X _____
Y _____
Estab. By _____
Field Book No. _____
Where Filed _____

9. Evaluation

Authentic _____
Needs Verif. _____ Monument _____
Re-estab. _____ Survey _____
Land Status _____

3. Original Description _____ Vol. _____ Page _____ Where Recorded _____

4. Description of Corners: Along north side of old grade.
Comp. 56 Yellow tag bears location of C $\frac{1}{4}$ 519'
which will be 6 chs. 98 links 5 $7\frac{1}{4}$ °

5. Investigation Notes:

6. Signed Les Gardner Title Lookout Date _____

PERPETUATION RECORD

10. Monument:

11. Accessories

Field Book _____ Page _____

12. Set By _____ Title _____

License _____ Agency _____ Date _____

13. Recorded By _____ Volume _____ Page _____

(Agency)

(Date) _____ (City) _____ (County) _____ (State) _____

14. Remarks:

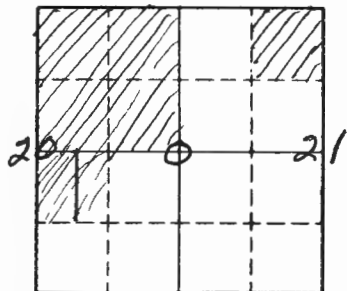
Index No. P-7
(Alphabetical - Horizontal)

LAND CORNER RECORD
(RECTANGULAR SURVEYS)

R9-7150-4 (Rev. 6/13/67)
 GPO 802-127

T. 141N R. 28W 5th Mer. N.F. Chipp. County Cass State Mn.
quarter Corner common to sections 20, 21 and _____

EXISTING SURVEYS																										
<p style="text-align: center;">Original Government Survey</p> <p>Year surveyed _____</p> <p>Original monument _____ <small>(Wood post, stone, pile of stones, pipe, etc.)</small></p> <hr/> <p style="text-align: center;">Bearing Trees</p> <p>Species _____</p> <p>Diameter _____</p> <p>Bearing _____</p> <p>Distance _____</p>	<p style="text-align: center;">Original Evidence Found</p> <p>Year of search _____ By _____</p> <p>Monument found _____</p> <hr/> <p style="text-align: center;">Original Bearing Trees Found</p> <p>Species _____</p> <p>Diameter _____</p> <p>Bearing _____</p> <p>Distance _____</p>																									
<p style="text-align: center;">Subsequent Corner Restoration</p> <p>Year surveyed. <u>9-71</u> By <u>W. O'Kerman</u></p> <p>Where filed or recorded <u>Cass County</u></p> <p>Monument <u>Existing GLO Monument</u> <small>(Original, concrete post, iron rod, etc.)</small></p>	<p style="text-align: center;">Evidence of Subsequent Corner Restoration Found</p> <p>Year of search _____ By _____</p>																									
<p style="text-align: center;">Bearing Trees, Reference Objects</p> <table style="width:100%; border-collapse: collapse;"> <tr> <td style="width:25%;">Species</td> <td><u>Oak</u></td> <td><u>Oak</u></td> <td><u>Power Pole</u></td> <td><u>S. Post</u></td> </tr> <tr> <td>Diameter</td> <td><u>7"</u></td> <td><u>10"</u></td> <td></td> <td><u>72"</u></td> </tr> <tr> <td>Bearing</td> <td><u>S40°E</u></td> <td><u>N74°E</u></td> <td><u>N27°W</u></td> <td><u>NORTH</u></td> </tr> <tr> <td>Distance</td> <td><u>5.60'</u></td> <td><u>22.40'</u></td> <td><u>42.40'</u></td> <td><u>2.10'</u></td> </tr> <tr> <td></td> <td><u>S21BT</u></td> <td><u>S20BT</u></td> <td></td> <td><u>FS SIGNS</u></td> </tr> </table>	Species	<u>Oak</u>	<u>Oak</u>	<u>Power Pole</u>	<u>S. Post</u>	Diameter	<u>7"</u>	<u>10"</u>		<u>72"</u>	Bearing	<u>S40°E</u>	<u>N74°E</u>	<u>N27°W</u>	<u>NORTH</u>	Distance	<u>5.60'</u>	<u>22.40'</u>	<u>42.40'</u>	<u>2.10'</u>		<u>S21BT</u>	<u>S20BT</u>		<u>FS SIGNS</u>	<p style="text-align: center;">Bearing Trees, Reference Objects</p>
Species	<u>Oak</u>	<u>Oak</u>	<u>Power Pole</u>	<u>S. Post</u>																						
Diameter	<u>7"</u>	<u>10"</u>		<u>72"</u>																						
Bearing	<u>S40°E</u>	<u>N74°E</u>	<u>N27°W</u>	<u>NORTH</u>																						
Distance	<u>5.60'</u>	<u>22.40'</u>	<u>42.40'</u>	<u>2.10'</u>																						
	<u>S21BT</u>	<u>S20BT</u>		<u>FS SIGNS</u>																						



Sketch

○ Corner ▨ F.S. Land

Relation of Evidence to Record Features Along Section Lines

Section line to sections _____
 Object _____
 Record distance _____
 Measured distance _____

Other Evidence

Describe evidence of use and occupation such as roads, fences, clearings, timber cutting lines, plantations, etc.. Cite source of testimony if any. _____

At time of search:

1. Did you have the record description?

Yes _____ No _____

2. How was search area located?

Pacing, chaining, photos, maps, etc. _____

3. Man hours spent in search _____

4. Do you think additional search might

recover evidence? Yes _____ No _____

5. Signature _____

Perpetuation Record

Monument and accessories established. Include brief description of area. _____

*Corner and BTs fixed up. F.S. steel post
 and signs 4' N. Red line North to
 Sec. Corner 11-2-81
 B. Aust*

Certified corner restoration certificate prepared: Yes _____ No _____

Filed in county records of _____ Date _____ County Document No. _____

Identified on aerial photo No. _____ Which is filed at _____

Index No. P-7
(Alphabetical - Original)LAND CORNER RECORD
(RECTANGULAR SURVEYS)

R9-7150-4 (Rev. 6/13/67)

GPO 802-127

T. 141N R. 28W 5 Mer. N.F. Chippewa County Cass State MN
Corner common to sections 20 and _____

EXISTING SURVEYS

Original Government Survey

Year surveyed _____
Original monument _____
(Wood post, stone, pile of stones, pipe, etc.)

Bearing Trees

Species _____
Diameter _____
Bearing _____
Distance _____

Subsequent Corner Restoration

Year surveyed 3-21-73 By W. Okerman
Where filed or recorded _____
Monument GLO monument in good condition
(Original, concrete post, iron rod, etc.)

Bearing Trees, Reference Objects

Species	R. Oak	W. Oak	J. Pine	Steel Post
Diameter	11"	13"	14"	72"
Bearing	N87°E	S68°W	N18°W	Due North
Distance	21.0'	28.0'	53.0'	5.0'
mkd-	CKS20Bt.	CKS20Bt.	CKS20Bt.	FS Signs

Original Evidence Found

Year of search _____ By _____
Monument found _____

Original Bearing Trees Found

Species _____
Diameter _____
Bearing _____
Distance _____

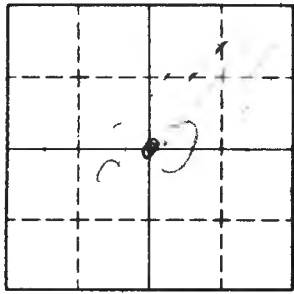
Evidence of Subsequent Corner Restoration Found

Year of search 3-20-80 By B. Olson
Fd. 3 Bt's. set by Okerman in good shape.
GLO monument is in good condition
Up 1/2, took no new Bt's.

Bearing Trees, Reference Objects

Species	R. Oak	W. Oak	J. Pine	Steel Post
Diameter	12"	14"	16"	72"
Bearing	N87°E	S68°W	N18°W	Due North
Distance	21.0'	28.0'	53.0'	5.0'
mkd-	CKS20Bt.	" "	" "	FS Signs

Relation of Evidence to Record Features Along Section Lines



Sketch

O Corner ▨ F.S. Land

Section line to sections _____

Object _____

Record distance _____

Measured distance _____

Other Evidence

Describe evidence of use and occupation such as roads, fences, clearings, timber cutting lines, plantations, etc.. Cite source of testimony if any. Corner is about 2 chains South from field along old N & S fence. Fence done

At time of search:

1. Did you have the record description?
 Yes _____ No _____

2. How was search area located?
 Pacing, chaining, photos, maps, etc. _____

3. Man hours spent in search _____

4. Do you think additional search might recover evidence? Yes _____ No _____

5. Signature _____

Perpetuation Record

Monument and accessories established. Include brief description of area. _____

Certified corner restoration certificate prepared: Yes _____ No _____

Filed in county records at _____ Date _____ County Document No. _____

Identified on aerial photo No. _____ Which is filed at _____

Index No. P-12
(Alphabetical - Numerical)

LAND CORNER RECORD
(RECTANGULAR SURVEYS)

R9-7 150-4 (Rev. 6/13/67)
GPO 802-127

T. 141 R. 28 S. Mer. N.F. CHIPPEWA County CASS State MN.
CENTER EAST 116 Corner common to sections _____ and 21

EXISTING SURVEYS

Original Government Survey

Year surveyed _____
Original monument NONE
(Wood post, stone, pile of stones, pipe, etc.)

Bearing Trees

Species _____
Diameter _____
Bearing _____
Distance _____

Subsequent Corner Restoration

Year surveyed _____ By _____
Where filed or recorded _____
Monument _____
(Original, concrete post, iron rod, etc.)

Bearing Trees, Reference Objects

Species _____
Diameter _____
Bearing _____
Distance _____

Original Evidence Found

Year of search _____ By _____
Monument found _____

Original Bearing Trees Found

Species _____
Diameter _____
Bearing _____
Distance _____

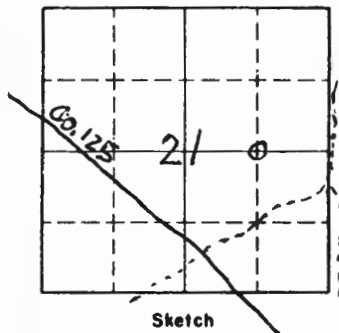
Evidence of Subsequent Corner Restoration Found

Year of search 4/30/97 By CK-RB
STRING LINE AT DUE WEST FROM 114 COR.
1342' TO APPROX. CE 116 - Fd. TAG ON
EAST SIDE OF 10" R. DAK AS APPROX. COR.
DATED 1/8/81 - WE PAINTED LINE WEST
TODAY (BLUE) THEN RAN SOUTH TO FR?

Bearing Trees, Reference Objects

OVER

Species _____
Diameter _____
Bearing _____
Distance _____



Sketch

○ Corner ▨ F.S. Land

Relation of Evidence to Record Features Along Section Lines

Section line to sections _____
 Object _____
 Record distance _____
 Measured distance _____

Other Evidence

Describe evidence of use and occupation such as roads, fences, clearings, timber cutting lines, plantations, etc.. Cite source of testimony if any. _____

GRANT IN AID TRAIL NE-SW - OLD BLUE PAINT ON THIS NYS LINE - WE REPAINT WITH BLUE TO TRAIL

At time of search:

1. Did you have the record description?

Yes _____ No _____

2. How was search area located?

Pacing, chaining, photos, maps, etc. _____

3. Man hours spent in search _____

4. Do you think additional search might recover evidence? Yes _____ No _____

5. Signature Curt Krause
ROBERT BRUNS

Perpetuation Record

Monument and accessories established. Include brief description of area. _____

Certified corner restoration certificate prepared: Yes _____ No _____

Filed in county records at _____ Date _____ County Document No. _____

Identified on aerial photo No. _____ Which is filed at _____

Index No. P-13
(Alphabetical - Numerical)

LAND CORNER RECORD
(RECTANGULAR SURVEYS)

R9-7150-4 (Rev. 6/13/67)
GPO 802-127

T. 141 N R. 28 W 5th Mer. N.F. CHIPPEWA County CASS State MIN
Corner common to sections 21 + 22 and _____

EXISTING SURVEYS

Original Government Survey

Year surveyed _____
Original monument _____
(Wood post, stone, pile of stones, pipe, etc.)

Bearing Trees

Species _____
Diameter _____
Bearing _____
Distance _____

Subsequent Corner Restoration

Year surveyed. 1918 By GLO
Where filed or recorded _____
Monument BRASS MONUMENT MKD 44
(Original, concrete post, iron rod, etc.) 521/522
1918

Bearing Trees, Reference Objects

Species POPLAR N. PINE
Diameter 10" 10"
Bearing S22 1/4° E S9 1/4° W
Distance 150 IKS 203 IKS

Original Evidence Found

Year of search _____ By _____
Monument found _____

Original Bearing Trees Found

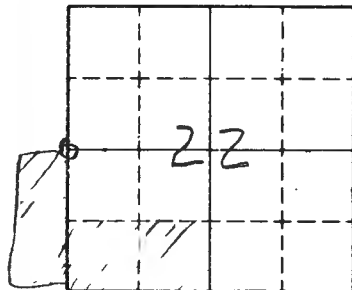
Species _____
Diameter _____
Bearing _____
Distance _____

Evidence of Subsequent Corner Restoration Found

Year of search 4-24-80 By W. OLSON
FD GLO MONUMENT IN GOOD SHAPE
DOWN 0.2' UNDER N+S TRAIL
GLO BTS GONE

Bearing Trees, Reference Objects

Species _____
Diameter _____
Bearing _____
Distance _____



Sketch

○ Corner ▨ F.S. Land

Relation of Evidence to Record Features Along Section Lines

Section line to sections _____
 Object _____
 Record distance _____
 Measured distance _____

Other Evidence

Describe evidence of use and occupation such as roads, fences, clearings, timber cutting lines, plantations, etc.. Cite source of testimony if any. CORNER LIES NEAR THE CENTER LINE OF A TRAIL THAT RUNS N+E CORNER DOWN 0.2' UNDER TRAIL SURVEY LINE TO F.S. STANDARDS RUNS SOUTH FROM THIS CORNER

At time of search:

1. Did you have the record description?

Yes _____ No _____

2. How was search area located?

Pacing, chaining, photos, maps, etc. _____

3. Man hours spent in search _____

4. Do you think additional search might recover evidence? Yes _____ No _____

5. Signature _____

Perpetuation Record

Monument and accessories established. Include brief description of area. _____

TOOK 4 NEW BT'S 4/24/80 W. OLSON

<u>N. PINE</u>	<u>S. MAPLE</u>	<u>R. OAK</u>	<u>S. MAPLE</u>
<u>6"</u>	<u>6"</u>	<u>6"</u>	<u>10"</u>
<u>S 25° W</u>	<u>N 82° W</u>	<u>N 10° E</u>	<u>S 38° E</u>
<u>18.69'</u>	<u>32.08'</u>	<u>57.73'</u>	<u>50.90'</u>
<u>MKD. 1/4S 21 BT</u>	<u>1/4S 21 BT</u>	<u>1/4S 22 BT</u>	<u>1/4S 22 BT</u>

Certified corner restoration certificate prepared: Yes _____ No _____

Filed in county records at _____ Date _____ County Document No. _____

Identified on aerial photo No. _____ Which is filed at _____

Index No. F-23-24
(Alphabetical - Numerical)

LAND CORNER RECORD
(RECTANGULAR SURVEYS)

RS-5680-11 (5/12/61)

T. 141N R. 28W Mer. N.F. Chippewa County Cass State Mich.
MC Corner common to sections 24 and _____

EXISTING SURVEYS

Original Government Survey

Year surveyed _____
Original monument _____
(Wood post, stone, pile of stones, pipe, etc.)

Bearing Trees

Species _____
Diameter _____
Bearing _____
Distance _____

Subsequent Corner Restoration

Year surveyed: Sept. 1952 By Harold Cuto
Where filed or recorded: Cass Co. Court House
Monument: 2" iron pipe, 4" above ground.
(Original, concrete post, iron rod, etc.)

Bearing Trees, Reference Objects

Species _____
Diameter _____
Bearing _____
Distance _____

Original Evidence Found

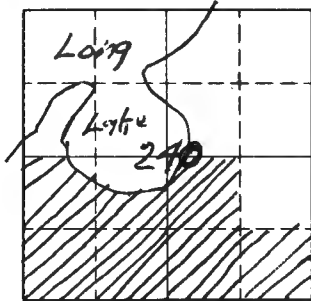
Year of search _____ By _____
Monument found _____

Original Bearing Trees Found

Species _____
Diameter _____
Bearing _____
Distance _____

Evidence of Subsequent Corner Restoration Found

Year of search 9/66 By L. Teusch, Jr.
I.P. is on shore of Long Lake.



Sketch

○ Corner ▨ F.S. Land

At time of search:

1. Did you have the record description?

Yes _____ No

2. How was search area located?

Pacing, chaining, photos, maps,

etc. *Owner of Breeze way Resort showed me the corner.*

3. Man hours spent in search _____

4. Do you think additional search might recover evidence? Yes No _____5. Signature *L. Tensch*

Section line to sections _____

Object _____

Record distance _____

Measured distance _____

Other Evidence

Describe evidence of use and occupation such as roads, fences, clearings, timber cutting lines, plantations, etc.. Cite source of testimony if any. *I.P. is within 2' of water (long lake). Private summer home adjacent to N. Latrine and Entrance Road 91e on N.E. load. Owner is Paul Seads*

Surveyed by Harold Curo Sept. 1952

Corner is shown on recorded plat of Breeze way tract prepared by Curo. Plat shows E-W 1/4 line, ^{of Breeze way} from this MC ~~to~~ C.E. 1/10 corner to be 1105.00 feet, S72°45'W.

Perpetuation Record

Monument and accessories established. Include brief description of area. _____

Certified corner restoration certificate prepared: Yes _____ No _____

Filed in county records at _____

Date _____

County Document No. _____

Identified on aerial photo No. _____

Which is filed at _____

Index No. P-24
(Alphabetical - Numerical)

LAND CORNER RECORD
(RECTANGULAR SURVEYS)

R9-5680-11 (5/12/81)

T. 141N R. 28W Mer. N.F. Chippewa County Cass State Minn.
CE 1/16 Corner common to sections 124 and _____

EXISTING SURVEYS

Original Government Survey

Year surveyed _____
Original monument _____
(Wood post, stone, pile of stones, pipe, etc.)

Bearing Trees

Species _____
Diameter _____
Bearing _____
Distance _____

Subsequent Corner Restoration

Year surveyed Sept. 1952 By Harold Curo
Where filed or recorded Cass Co. Courthouse
Monument 2" iron pipe
(Original, concrete post, iron rod, etc.)

Bearing Trees, Reference Objects

Species _____
Diameter _____
Bearing _____
Distance _____

Original Evidence Found

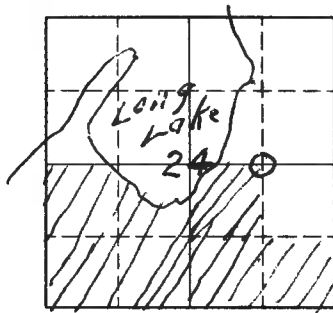
Year of search _____ By _____
Monument found _____

Original Bearing Trees Found

Species _____
Diameter _____
Bearing _____
Distance _____

Evidence of Subsequent Corner Restoration Found

Year of search 7/66 By L. Tausch, Jr.
Top is at edge of swamp, 2 ch. N. of Powerline.



Sketch

○ Corner ▨ F.S. Land

At time of search:

1. Did you have the record description?

Yes ___ No ___

2. How was search area located?

Pacing, chaining, photos, maps,

etc. *Proprietor of Breezeway**Resort showed me the corner.*

3. Man hours spent in search ___

4. Do you think additional search might recover evidence? Yes No ___5. Signature *P. Trenchard*

Section line to sections _____

Object _____

Record distance _____

Measured distance _____

Other Evidence

Describe evidence of use and occupation such as roads, fences, clearings, timber cutting lines, plantations, etc.. Cite source of testimony if any. _____

*Power line is 2 chains South of corner.**Did not look for B.T.'s.**This corner is shown on plot of Breezeway Tract.
Recorded in Court house. Survey by Harold Curo, 9/52.*

Perpetuation Record

Monument and accessories established. Include brief description of area. _____

Certified corner restoration certificate prepared: Yes ___ No ___

Filed in county records at _____ Date _____ County Document No. _____

Identified on aerial photo No. _____ Which is filed at _____

Index No. 8-13
(Alphabetical - Numerical)

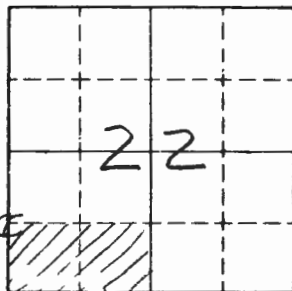
LAND CORNER RECORD
(RECTANGULAR SURVEYS)

RR-7 150-4 (Rev. 6/13/67)
GPO 802-127

T. 141 N R. 28W S. 5th Mer. N.F. CHIPPEWA County CASS State MINN
Corner common to sections 21# 22 and _____

EXISTING SURVEYS

Original Government Survey	Original Evidence Found
Year surveyed _____ Original monument _____ <small>(Wood post, stone, pile of stones, pipe, etc.)</small>	Year of search _____ By _____ Monument found _____
<p style="text-align: center;">Bearing Trees</p> Species _____ Diameter _____ Bearing _____ Distance _____	<p style="text-align: center;">Original Bearing Trees Found</p> Species _____ Diameter _____ Bearing _____ Distance _____
<p style="text-align: center;">Subsequent Corner Restoration</p>	<p style="text-align: center;">Evidence of Subsequent Corner Restoration Found</p>
Year surveyed <u>1980</u> By <u>R. MUSTONEN</u> Where filed or recorded <u>RLS NO 11946</u> Monument <u>BRASS CAP MONUMENT MKD</u> <small>(Original, concrete post, iron rod, etc.)</small> <u>MONUMENT UP 0.5'</u> <div style="border: 1px solid black; border-radius: 50%; width: 50px; height: 50px; margin: 10px auto; text-align: center; line-height: 50px;">11946</div>	Year of search _____ By _____
<p style="text-align: center;">Bearing Trees, Reference Objects</p> Species _____ Diameter _____ Bearing _____ Distance _____	<p style="text-align: center;">Bearing Trees, Reference Objects</p>



Sketch

○ Corner ▨ F.S. Land

Relation of Evidence to Record Features Along Section Lines

Section line to sections _____
 Object _____
 Record distance _____
 Measured distance _____

Other Evidence

Describe evidence of use and occupation such as roads, fences, clearings, timber cutting lines, plantations, etc.. Cite source of testimony if any. CORNER LIES APPROX 22' WEST OF THE CENTER LINE OF A TRAIL RUNNING N & S

At time of search:

1. Did you have the record description?

Yes _____ No _____

2. How was search area located?

Pacing, chaining, photos, maps, etc. _____

3. Man hours spent in search _____

4. Do you think additional search might recover evidence? Yes _____ No _____

5. Signature _____

Perpetuation Record

Monument and accessories established. Include brief description of area. _____

WE TOOK 3 NEW BT'S 4/24-80 - W. OLSON		
WHITE OAK 14"	WHITE OAK 7"	RED PINE 9"
N 35° E 76.25	S 8° E 38.55	S 67° W 19.10
MKD: S 1/4 522 BT	S 1/4 522 BT	S 1/4 523 BT

Certified corner restoration certificate prepared: Yes _____ No _____

Filed in county records at _____ Date _____ County Document No. _____

Identified on aerial photo No. _____ Which is filed at _____

Index No. Q-13
(Alphabetical - Numerical)

LAND CORNER RECORD
(RECTANGULAR SURVEYS)

R9-7150-4 (Rev. 6/13/67)
GPO 802-127

T. 141N R. 28W 5th Mer. N.F. Chippewa County Cass State Mn.
S 1/16 Corner common to sections 21 & 22 and _____

EXISTING SURVEYS

Original Government Survey

Year surveyed _____

Original monument _____
(Wood post, stone, pile of stones, pipe, etc.)

Bearing Trees

Species _____

Diameter _____

Bearing _____

Distance _____

Original Evidence Found

Year of search _____ By _____

Monument found _____

Original Bearing Trees Found

Species _____

Diameter _____

Bearing _____

Distance _____

Subsequent Corner Restoration

Year surveyed 1980 By ~~WNE~~ R. Mustonen
& WNO 5/16/80

Where filed or recorded _____

Monument 2 1/2" X 3' Brass Cap Mon MKD:
MON UP 0.5'
(Original, concrete post, iron rod, etc.)

Evidence of Subsequent Corner Restoration Found

Year of search _____ By _____

Bearing Trees, Reference Objects

Species W. OAK N. PINE W. OAK

Diameter 6" 10" 12"

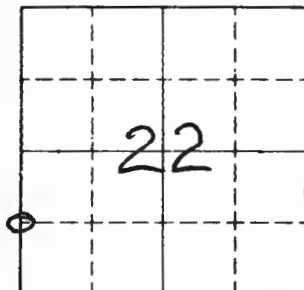
Bearing S 80° E S 67° W N 35° E

Distance 38.55' 19.10' 76.25'

MKD: S 1/6 S 22 BT S 1/6 S 21 BT S 1/6 S 22 BT

Bearing Trees, Reference Objects

T141N R28W
5/16
S21/S22
1980
RIS NO 11946



Sketch

○ Corner ▨ F.S. Land

Relation of Evidence to Record Features Along Section Lines

Section line to sections _____
 Object _____
 Record distance _____
 Measured distance _____

Other Evidence

Describe evidence of use and occupation such as roads, fences, clearings, timber cutting lines, plantations, etc.. Cite source of testimony if any.

*LINE TO STANDARD RUNS EAST & NORTH from corner,
 NGS trail is approx 6' east of corner.*

At time of search:

1. Did you have the record description?

Yes _____ No _____

2. How was search area located?

Pacing, chaining, photos, maps,
 etc. _____

3. Man hours spent in search _____

4. Do you think additional search might

recover evidence? Yes _____ No _____

5. Signature _____

Perpetuation Record

Monument and accessories established. Include brief description of area. _____

Certified corner restoration certificate prepared: Yes _____ No _____

Filed in county records at _____ Date _____ County Document No. _____

Identified on aerial photo No. _____ Which is filed at _____

Index No. Q-15
(Alphabetical - Numerical)

LAND CORNER RECORD
(RECTANGULAR SURVEYS)

R9-7 150-4 (Rev. 6/13/67)
GPO 802-127

T. 141 N R. 28 W 5th Mer. N.F. CHIPPEWA County CASS State MINN
Q5/16 Corner common to sections 22 and _____

EXISTING SURVEYS

Original Government Survey

Year surveyed _____
Original monument _____
(Wood post, stone, pile of stones, pipe, etc.)

Bearing Trees

Species _____
Diameter _____
Bearing _____
Distance _____

Subsequent Corner Restoration

Year surveyed 1980 By R. MASTONEN
Where filed or recorded _____
Monument BRASS CAP MONUMENT MKD
(Original, concrete post, iron rod, etc.)
MONUMENT UP 0.5'

Bearing Trees, Reference Objects 11946

Species _____
Diameter _____
Bearing _____
Distance _____

Original Evidence Found

Year of search _____ By _____
Monument found _____

Original Bearing Trees Found

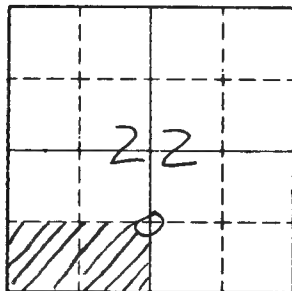
Species _____
Diameter _____
Bearing _____
Distance _____

Evidence of Subsequent Corner Restoration Found

Year of search _____ By _____

Bearing Trees, Reference Objects

Species _____
Diameter _____
Bearing _____
Distance _____



Sketch

○ Corner ▨ F.S. Land

Relation of Evidence to Record Features Along Section Lines

Section line to sections _____
 Object _____
 Record distance _____
 Measured distance _____

Other Evidence

Describe evidence of use and occupation such as roads, fences, clearings, timber cutting lines, plantations, etc.. Cite source of testimony if any. _____

SURVEYS LINES TO F.S. STANDARDS RUNS SOUTH AND WEST
FROM THIS CORNER
WE SET a 4x4" WOODEN CORNER LOCATION POST
EAST OF THIS CORNER ON HWYWAY # 84

At time of search:

1. Did you have the record description?

Yes _____ No _____

2. How was search area located?

Pacing, chaining, photos, maps,
 etc. _____

3. Man hours spent in search _____

4. Do you think additional search might

recover evidence? Yes _____ No _____

5. Signature _____

Perpetuation Record

Monument and accessories established. Include brief description of area. _____

Certified corner restoration certificate prepared: Yes _____ No _____

Filed in county records at _____ Date _____ County Document No. _____

Identified on aerial photo No. _____ Which is filed at _____

Index No. Q-15
(Alphabetical or Numerical)

LAND CORNER RECORD
(RECTANGULAR SURVEYS)

R9-7150-4 (Rev. 6/13/67)
 GPO 802-127

T. 141N R. 28W 5th Mer. N.F. Chippawa County Cass State Mo.
CS 116 Corner common to sections 22 and _____

EXISTING SURVEYS

Original Government Survey

Year surveyed _____
 Original monument _____
(Wood post, stone, pile of stones, pipe, etc.)

Bearing Trees

Species _____
 Diameter _____
 Bearing _____
 Distance _____

Subsequent Corner Restoration

Year surveyed 1980 By R. Mustonen, WNO
576/80
 Where filed or recorded _____
 Monument Set 2 1/2" X 3' Brass Cap Mon MKD!
(Original, concrete post, iron rod, etc.)
Mon up 0.5'



Bearing Trees, Reference Objects

Species	<u>R.OAK</u>	<u>R.OAK</u>	<u>R.OAK</u>	<u>BIRCH</u>
Diameter	<u>14"</u>	<u>9"</u>	<u>15"</u>	<u>7"</u>
Bearing	<u>S 30° W</u>	<u>S 70° E</u>	<u>N 86° W</u>	<u>N 4° W</u>
Distance	<u>21.23'</u>	<u>35.05'</u>	<u>37.34'</u>	<u>39.37'</u>
MKD!	<u>CS 116 S22 BT</u>	<u>CS 116 S22 BT</u>	<u>CS 116 S22 BT</u>	<u>CS 116 S22 BT</u>

Original Evidence Found

Year of search _____ By _____
 Monument found _____

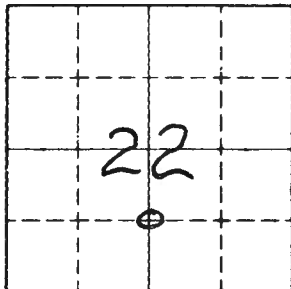
Original Bearing Trees Found

Species _____
 Diameter _____
 Bearing _____
 Distance _____

Evidence of Subsequent Corner Restoration Found

Year of search _____ By _____

Bearing Trees, Reference Objects



Sketch

○ Corner F.S. Land

Relation of Evidence to Record Features Along Section Lines

Section line to sections _____
 Object _____
 Record distance _____
 Measured distance _____

Other Evidence

Describe evidence of use and occupation such as roads, fences, clearings, timber cutting lines, plantations, etc.. Cite source of testimony if any.

*Set Red Top Post w. FSLP 300' East of Corner
 off highway.
 Line to Standard runs west from corner.*

At time of search:

1. Did you have the record description?

Yes _____ No _____

2. How was search area located?

Pacing, chaining, photos, maps,
 etc. _____

3. Man hours spent in search _____

4. Do you think additional search might

recover evidence? Yes _____ No _____

5. Signature _____

Perpetuation Record

Monument and accessories established. Include brief description of area. _____

Certified corner restoration certificate prepared: Yes _____ No _____

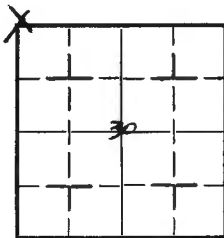
Filed in county records at _____ Date _____ County Document No. _____

Identified on aerial photo No. _____ Which is filed at _____

LAND CORNER RECORD

1. T 141 R 28 No. R1 Cor. 1/4 Mer. _____ State Minnesota (Rectangular) N. F. Chippewa Dist. Walker

2. Corner Status



3. Original Description _____ Vol. _____ Page _____ Where Recorded _____

4. Description of Corners: yellow tag on Red Oak 4" D
Bress cap bears N34°E5'
S.25 / S.30

5. Investigation Notes:

7. Photo Identification

Photo No. _____

Ident. By: _____

8. Plane Coordinate Position Data

State _____ Zone _____

X _____

Y _____

Estab. By _____

Field Book No. _____

Where Filed _____

9. Evaluation

Authentic _____

Needs Verif. _____ Monument _____

Re-estab. _____ Survey _____

Land Status _____

6. Signed Les. Gardner Title Locatio Date _____

PERPETUATION RECORD

10. Monument:

11. Accessories

Field Book _____ Page _____

12. Set By _____ Title _____

License _____ Agency _____ Date _____

13. Recorded By _____ Volume _____ Page _____

(Agency)

(Date) (City) (County) (State)

14. Remarks:

Index No. R-2
(Alphabetical - Numerical)

LAND CORNER RECORD
(RECTANGULAR SURVEYS)

RD-7150-4 (Rev. 6/13/67)
GPO 802-127

T. 141 N R. 28 W 5TH Mer. N.F. Chippewa County Cass State MN
W 1/16 Corner common to sections 19 , 30 , and _____

EXISTING SURVEYS

Original Government Survey

Year surveyed _____
Original monument _____
(Wood post, stone, pile of stones, pipe, etc.)

Bearing Trees

Species _____
Diameter _____
Bearing _____
Distance _____

Original Evidence Found

Year of search _____ By _____
Monument found _____

Original Bearing Trees Found

Species _____
Diameter _____
Bearing _____
Distance _____

Subsequent Corner Restoration

Year surveyed 1918 By GLO
Where filed or recorded _____
Monument Bass capped pipe
(Original, concrete post, iron rod, etc.)

Evidence of Subsequent Corner Restoration Found

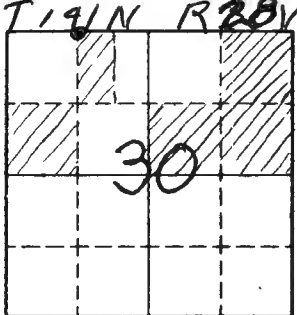
Year of search 1973 By USFS OKerman
RLS 6807
found BCP

Bearing Trees, Reference Objects

Species W. Oak W. Oak _____
Diameter 6" 6" _____
Bearing N 82 1/2 E S 25 1/2 E _____
Distance 122.10' 20.46' _____

Bearing Trees, Reference Objects

W. Oak W. Oak Birch SSP
14" 4" 6" _____
S 30 E N 26 E N 58 E East
20.20' 31.40' 10.00' 4.00'



Sketch

○ Corner ▨ F.S. Land

Relation of Evidence to Record Features Along Section Lines

Section line to sections _____
 Object _____
 Record distance _____
 Measured distance _____

Other Evidence

Describe evidence of use and occupation such as roads, fences, clearings, timber cutting lines, plantations, etc.. Cite source of testimony if any.

6.0 Brass capped pipe in good condition

At time of search:

1. Did you have the record description?

Yes _____ No _____

2. How was search area located?

Pacing, chaining, photos, maps, etc. _____

3. Man hours spent in search _____

4. Do you think additional search might recover evidence? Yes _____ No _____

Perpetuation Record

Monument and accessories established. Include brief description of area. _____

4" oak S 82° E 31.53'
 5" oak N 26° E 31.42' (1973) New tags
 14" oak S 30° E 20.16' (1973) New tags
 Birch stump N 63° E 10.00' BT visible repainted

Certified corner restoration certificate prepared: Yes _____ No

Filed in county records at _____ Date _____ County Document No. _____

Identified on aerial photo No. _____ Which is filed at _____

5. Signature _____

Index No. R-213
(Alphabetical - Numerical)

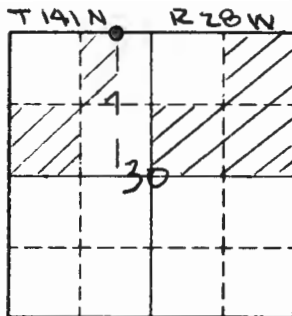
LAND CORNER RECORD
(RECTANGULAR SURVEYS)

R9-7150-4 (Rev. 6/13/67)
GPO 802-127

T. 141 N R. 28 W 5^m Mer. N.F. CHIPPEWA County CASS State MN
AP Corner common to sections 19, 30 and _____

EXISTING SURVEYS

Original Government Survey	Original Evidence Found
Year surveyed _____ Original monument _____ <small>(Wood post, stone, pile of stones, pipe, etc.)</small>	Year of search _____ By _____ Monument found _____
<p style="text-align: center;">Bearing Trees</p> Species _____ Diameter _____ Bearing _____ Distance _____	<p style="text-align: center;">Original Bearing Trees Found</p> Species _____ Diameter _____ Bearing _____ Distance _____
<p style="text-align: center;">Subsequent Corner Restoration</p> Year surveyed <u>1918</u> By <u>EARL HARRINGTON GLO</u> Where filed or recorded <u>1918</u> Monument <u>Brass Cupped iron pipe</u> <small>(Original, concrete post, iron rod, etc.)</small>	<p style="text-align: center;">Evidence of Subsequent Corner Restoration Found</p> Year of search <u>1990</u> By <u>NORTHERN LIGHTS</u> <u>SURVEYING & MAPPING</u>
<p style="text-align: center;">Bearing Trees, Reference Objects</p> Species <u>NONE LISTED</u> Diameter _____ Bearing _____ Distance _____	<p style="text-align: center;">Bearing Trees, Reference Objects</p> <u>NONE FD</u>



Sketch

○ Corner ▨ F.S. Land

Relation of Evidence to Record Features Along Section Lines

Section line to sections _____
 Object _____
 Record distance _____
 Measured distance _____

Other Evidence

Describe evidence of use and occupation such as roads, fences, clearings, timber cutting lines, plantations, etc.. Cite source of testimony if any. _____

Old Road bears NW SE same as noted
 in 1918 survey notes.

At time of search:

1. Did you have the record description?

Yes X No _____

2. How was search area located?

Pacing, chaining, photos, maps,
 etc. Transverse

3. Man hours spent in search _____

4. Do you think additional search might
 recover evidence? Yes _____ No _____

5. Signature David R. Anderson

Perpetuation Record

Monument and accessories established. Include brief description of area. _____

left 1918 monument as found.

SSP	WEST	4.0'
SSP	EAST	4.0'
SSP	SOUTH	4.0'
11" OAK	N58W	50.84'
7" OAK	N45E	22.95'
11" BIRCH	N21W	39.52'

Certified corner restoration certificate prepared: Yes _____ No X

Filed in county records of _____ Date _____ County Document No. _____

Identified on aerial photo No. _____ Which is filed at _____

Index No. R-3

(Alphabetical - Numerical)

LAND CORNER RECORD
(RECTANGULAR SURVEYS)

R9-7150-4 (Rev. 6/13/67)

GPO 802-127

T. 141 N R. 20 W 5th Mer. N.F. CHIPPEWA County CASS State MN
quarter Corner common to sections 19, 30, and

EXISTING SURVEYS

Original Government Survey

Year surveyed 1874
Original monument post
(wood post, stone, pile of stones, pipe, etc.)Species Aspen J. Pine
Diameter 9" 7"
Bearing N21E S09E
Distance 37 Ls. 47 Ls.

Subsequent Corner Restoration

Year surveyed 1918 By EARL HARRINGTON GLO
Where filed or recorded 1918
Monument Iron pipe w/ brass cap
(Original, concrete post, iron rod, etc.)

Bearing Trees, Reference Objects

Species 6' OAK R. PINE
Diameter 4" 12"
Bearing N34³/₄E N89¹/₂W
Distance 97.60' 182.16'

Original Evidence Found

Year of search _____ By _____
Monument found _____

Original Bearing Trees Found

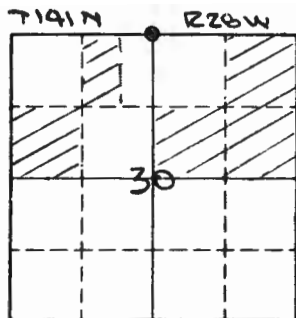
Species _____
Diameter _____
Bearing _____
Distance _____

Evidence of Subsequent Corner Restoration Found

Year of search 1973 By YSFS
Okerman RLS 6807
found GLO monument

Bearing Trees, Reference Objects

Species R. Oak R. Oak W. Oak SSP
Diameter 9" 8" 8"
Bearing S88E N05°W N58W
Distance 73.50' 82.60' 67.00' 00'



Sketch

○ Corner ▨ F.S. Land

Relation of Evidence to Record Features Along Section Lines

Section line to sections _____
 Object _____
 Record distance _____
 Measured distance _____

Other Evidence

Describe evidence of use and occupation such as roads, fences, clearings, timber cutting lines, plantations, etc.. Cite source of testimony if any.

660 monument found tied to SSP falling over in small swamp. No cap on iron pipe.

At time of search:

1. Did you have the record description?

Yes No _____

2. How was search area located?

Pacing, chaining, photos, maps, etc. *Traverse*

3. Man hours spent in search *1*

4. Do you think additional search might recover evidence? Yes _____ No _____

5. Signature *Paul M. George*

Perpetuation Record

Monument and accessories established. Include brief description of area.

8' Aluminum Sweep monument

<i>8" oak</i>	<i>S 88° E</i>	<i>73.58</i>	<i>New tags + paint</i>
<i>8" oak</i>	<i>N 05 W</i>	<i>82.64</i>	<i>New tags + paint</i>
<i>8" oak</i>	<i>N 58 W</i>	<i>66.84</i>	<i>New tags + paint</i>

Certified corner restoration certificate prepared: Yes _____ No

Filed in county records at _____ Date _____ County Document No. _____

Identified on aerial photo No. _____ Which is filed at _____

Index No. R-4
(Alphabetical - Numerical)

LAND CORNER RECORD
(RECTANGULAR SURVEYS)

R9-7150-4 (Rev. 6/13/67)
GPO 802-127

T. 141 N R. 28 W 5th Mer. N.F. CHIPPEWA County CASS State MN
E 1/16 Corner common to sections 19, 30, and _____

EXISTING SURVEYS

Original Government Survey

Year surveyed _____

Original monument _____
(Wood post, stone, pile of stones, pipe, etc.)

Bearing Trees

Species _____

Diameter _____

Bearing _____

Distance _____

Original Evidence Found

Year of search _____ By _____

Monument found _____

Original Bearing Trees Found

Species _____

Diameter _____

Bearing _____

Distance _____

Subsequent Corner Restoration

Year surveyed _____ By _____

Where filed or recorded _____

Monument _____
(Original, concrete post, iron rod, etc.)

Bearing Trees, Reference Objects

Species _____

Diameter _____

Bearing _____

Distance _____

Evidence of Subsequent Corner Restoration Found

Year of search _____ By _____

Bearing Trees, Reference Objects



Sketch

○ Corner ▨ F.S. Land

Relation of Evidence to Record Features Along Section Lines

Section line to sections _____
 Object _____
 Record distance _____
 Measured distance _____

Other Evidence

Describe evidence of use and occupation such as roads, fences, clearings, timber cutting lines, plantations, etc.. Cite source of testimony if any. _____

Corner falls on NW FACING slope. R. Pine & J. PINE predominant species. Open marsh north & west.

At time of search:

1. Did you have the record description?

Yes _____ No _____

2. How was search area located?

Pacing, chaining, photos, maps, etc. _____

3. Man hours spent in search _____

4. Do you think additional search might recover evidence? Yes _____ No _____

5. Signature _____

Perpetuation Record

Monument and accessories established. Include brief description of area. _____

4.5' x 2" Brass capped pipe set

SSP	SOUTH	4.0'
SSP	EAST	4.0'
15" J. PINE	N 34 E	13.96'
13" J. PINE	S 52 E	16.21'
15" R. PINE	S 80 W	53.64'

Certified corner restoration certificate prepared: Yes _____ No

Filed in county records at _____ Date _____ County Document No. _____

Identified on aerial photo No. _____ Which is filed at _____

Index No. R-5
(Alphabetical - Numerical)

LAND CORNER RECORD
(RECTANGULAR SURVEYS)

RG-7150-4 (Rev. 6/13/67)
GPO 802-127

T. 141 R. 28 Mer. N.F. 5a Chippewa County CSS State Minnesota
Section Corner common to sections 19 20 30 and 29

EXISTING SURVEYS

Original Government Survey

Year surveyed 1874 By PH Canger
Original monument Wood Post
(Wood post, stone, pile of stones, pipe, etc.)

Bearing Trees			
Species	W. Pine	W. Pine	W. Pine
Diameter	<u>20</u>	<u>30</u>	<u>28</u>
Bearing	<u>S18W</u>	<u>N44W</u>	<u>N46E</u>
Distance	<u>24LKS</u>	<u>28LKS</u>	<u>72LKS</u>

Original Evidence Found

Year of search 1918 By GLO
Monument found 2" Cop IP & ALL 4 Gout
Bearing Tree Stumps set
2 2" x 36" IP Original Bearing Trees Found with Brass Cop

Original Bearing Trees Found			
Species	N. Pine	N. Pine	W. Oak
Diameter	<u>8</u>	<u>8</u>	<u>14</u>
Bearing	<u>N74 1/2 E</u>	<u>S54 1/4 E</u>	<u>S57 3/4 W</u>
Distance	<u>60 LKS</u>	<u>129 LKS</u>	<u>398 LKS</u>

Subsequent Corner Restoration

Year surveyed 1916 By E. B. Horst
Where filed or recorded Cty Book C Pg 384-390
Monument 2 1/2" x 48" IP with Cop
(Original, concrete post, iron rod, etc.)

Evidence of Subsequent Corner Restoration Found

Year of search 1973 By USFS Bill
O'Kerman Found GLO Brass Cop
Monument

Found 2 1/2 Gout E. BT Stumps

O'Kerman - Cornex Certificate
6" Steel signpost due West 6.2'

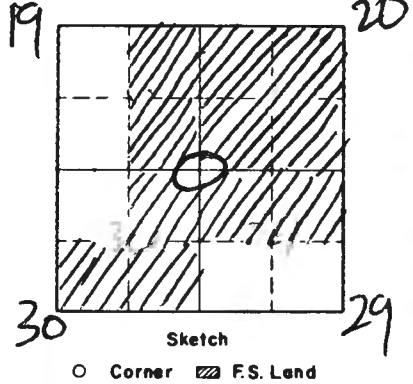
Bearing Trees, Reference Objects

Bearing Trees, Reference Objects		N Pine
Species	<u>W. Pine Stump</u> <u>W. Pine Stump</u>	<u>N Pine</u>
Diameter	<u>20</u> <u>24</u>	<u>5</u>
Bearing	<u>N39 30 E</u> <u>S42 E</u>	<u>328 W</u>
Distance	<u>40.30</u> <u>60.40</u>	<u>31.70</u>

Bearing Trees, Reference Objects

Bearing Trees, Reference Objects			
Species	<u>Oak</u>	<u>N. Pine</u>	<u>N. Pine</u>
Diameter	<u>7</u>	<u>20</u>	<u>21</u>
Bearing	<u>N50 W</u>	<u>N64 E</u>	<u>S55 E</u>
Distance	<u>41.55</u>	<u>20.50</u>	<u>26.00</u>

Relation of Evidence to Record Features Along Section Lines



Sketch

○ Corner ▨ F.S. Land

Section line to sections _____
 Object _____
 Record distance _____
 Measured distance _____

Other Evidence see BK 7 Pg 45

Describe evidence of use and occupation such as roads, fences, clearings, timber cutting lines, plantations, etc.. Cite source of testimony if any. 1988 11/4 Underker - Stevenson + Assoc. find Brjes Cap Monument & 2" Cap I.P. find 1/1 four 1874 BT Stumps, Horst 1917 SW BT also on Okerman 1973 tie 1918 6LO NE BT 1918 6LO Remains of SE BT Stump. find 1/1 four Okerman BT's in Good Shape

At time of search:

1. Did you have the record description?
 Yes _____ No _____

2. How was search area located?
 Pacing, chaining, photos, maps, etc. _____

3. Man hours spent in search _____

4. Do you think additional search might recover evidence? Yes _____ No _____

5. Signature _____

~~Perpetuation Record~~

Ties:

Monument and accessories established. Include brief description of area.
 1916 Horst 23" N. Pine S29W 31.60
 1918 6LO 22" N. Pine N75E 39.60
 1973 BT 22" N. Pine N64E 20.50
 1973 BT 23" N. Pine S55E 26.00
 1975 BT 10" Red Oak NSOW 4.55 spike up 6 1/2'
 6" Steel signpost west 6.2' 8" Steel signpost North 5.0'
 Monument is 28' ± Ely of NCT and 152' ± Wly of Forest Service Tr+1 #2100

Certified corner restoration certificate prepared: Yes No _____

Filed in county records at Walker Date 5/9/89 County Document No. 3119316

Identified on aerial photo No. _____ Which is filed at _____

Index No. R-5
(Alphabetical - Numerical)

LAND CORNER RECORD
(RECTANGULAR SURVEYS)

RD-7150-4 (Rev. 6/13/67)
GPO 802-127

T. 141 R. 28 Mer. N.F. Chip County Cass State MN
SECTION Corner common to sections 19, 20, 29 and 30

EXISTING SURVEYS

Original Government Survey

Year surveyed _____
Original monument _____
(Wood post, stone, pile of stones, pipe, etc.)

Bearing Trees

Species _____
Diameter _____
Bearing _____
Distance _____

Subsequent Corner Restoration

Year surveyed _____ By _____
Where filed or recorded _____
Monument _____
(Original, concrete post, iron rod, etc.)

Bearing Trees, Reference Objects

Species _____
Diameter _____
Bearing _____
Distance _____

Original Evidence Found

Year of search _____ By _____
Monument found _____

Original Bearing Trees Found

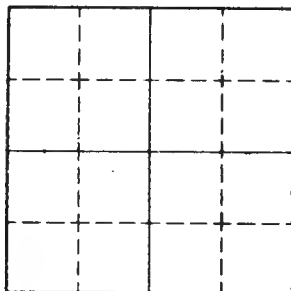
Species _____
Diameter _____
Bearing _____
Distance _____

Evidence of Subsequent Corner Restoration Found

Year of search 9/17/85 By GBJA, GA
Fd. 2" galv. iron pipe with B.C. set in place.
Placed a F.S.L.P. on N. Pine 22" east at 125'
on west side of F.S. rd. 2100.
See Field Book #3 pg. 19

Bearing Trees, Reference Objects

Species _____
Diameter _____
Bearing _____
Distance _____



Sketch

○ Corner ▨ F.S. Land

Relation of Evidence to Record Features Along Section Lines

Section line to sections _____
Object _____
Record distance _____
Measured distance _____

Other Evidence

Describe evidence of use and occupation such as roads, fences, clearings, timber cutting lines, plantations, etc.. Cite source of testimony if any. _____

At time of search:

1. Did you have the record description?

Yes _____ No _____

2. How was search area located?

Pacing, chaining, photos, maps,
etc. _____

3. Man hours spent in search _____

4. Do you think additional search might
recover evidence? Yes _____ No _____

5. Signature _____

Perpetuation Record

Monument and accessories established. Include brief description of area. _____

Certified corner restoration certificate prepared: Yes _____ No _____

Filed in county records at _____ Date _____ County Document No. _____

Identified on aerial photo No. _____ Which is filed at _____

Index No. R-7
(Alphabetical - Numerical)

LAND CORNER RECORD
(RECTANGULAR SURVEYS)

RP-7 150-4 (Rev. 6/13/67)
GPO 802-127

T. 141 R. 28 5th Mer. N.F. Chippewa County Wis State Wisconsin
1/4 Corner common to sections 20 and 29

EXISTING SURVEYS

Original Government Survey

Year surveyed _____
Original monument _____
(Wood post, stone, pile of stones, pipe, etc.)

Bearing Trees

Species _____
Diameter _____
Bearing _____
Distance _____

Subsequent Corner Restoration

Year surveyed 1918 By GLO
Where filed or recorded _____
Monument Brass Cap Monu mkt d
(Original, concrete post, iron rod, etc.)

1/4 S. 20
9 23
1918

Bearing Trees, Reference Objects

Species J Pine J Pine
Diameter 10" 8"
Bearing N203/4W S83/2W
Distance 131KS 171KS
MAD 1/4S20BT 1/4S29BT

Original Evidence Found

Year of search _____ By _____
Monument found _____

Original Bearing Trees Found

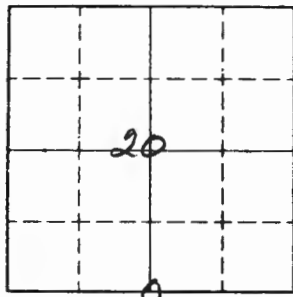
Species _____
Diameter _____
Bearing _____
Distance _____

Evidence of Subsequent Corner Restoration Found

Year of search 4-15-80 By WNO

Bearing Trees, Reference Objects

GLO B.T J.P. 12 (DEAD)
Diameter 14"
Bearing S 86°W
Distance 11.2
Bearing measured



Sketch

○ Corner ▨ F.S. Land

Relation of Evidence to Record Features Along Section Lines

Section line to sections _____
 Object _____
 Record distance _____
 Measured distance _____

Other Evidence

Describe evidence of use and occupation such as roads, fences, clearings, timber cutting lines, plantations, etc.. Cite source of testimony if any. 3-20-73

GLO MONUMENT GOOD CONDITION

LINE TO F.S. STANDARD RUNS EAST FROM CORNER

At time of search:

1. Did you have the record description?

Yes _____ No _____

2. How was search area located?

Pacing, chaining, photos, maps,
 etc. _____

3. Man hours spent in search _____

4. Do you think additional search might
 recover evidence? Yes _____ No _____

5. Signature Okerman

Perpetuation Record

Monument and accessories established. Include brief description of area. FD 1973 BTLS IN GOOD SHAPE AS SHOWN BELOWS 4/15/80 WNO
N. PINE 19" N63°W 7900' SCRIBED 1/4 520 BT
N. PINE 17" N16°W 98.80' SCRIBED 1/4 520 BT
BIRCH 10" S34°W 19.30 SCRIBED 1/4 520 BT
STEEL SIGN POST 72" LONG DUE E 500' W - F.S. SIGNS
54-2 + 54-4 ATTACHED

Certified corner restoration certificate prepared: Yes _____ No _____

Filed in county records at _____ Date _____ County Document No. _____

Identified on aerial photo No. _____ Which is filed at _____

T. 141N R. 28W Mer. N.F. Chippewa County Cass State Mn.
Quarter Corner common to sections 120 & 29 and _____

EXISTING SURVEYS

Original Government Survey
 Year surveyed 1874 Past
 Original monument 1918 GLO BRASS CAPPED I. PIPE
(Wood post, stone, pile of stones, pipe, etc.)

Species	Bearing Trees		
<u>J. Pine</u> ⁽¹⁰⁾	<u>J. Pine</u> ⁽⁸⁾	<u>Aspen</u> ⁽⁷⁴⁾	<u>Aspen</u> ⁽⁷⁴⁾
Diameter <u>8"</u>	<u>10"</u>	<u>7"</u>	<u>6"</u>
Bearing <u>S83 1/2 W</u>	<u>N20 3/4 W</u>	<u>N10 W</u>	<u>S10 W</u>
Distance <u>11.22'</u>	<u>8.58'</u>	<u>24 LK</u>	<u>11 LK</u>

Set "Lost" in 1918

Original Evidence Found
 Year of search 1990 By Levellings & Youngstrom
 Monument found Brass Cap in good shape

Original Bearing Trees Found

Species <u>J. Pine</u>	_____	_____	_____
Diameter <u>5" leaning</u>	_____	_____	_____
Bearing <u>S83 1/2 W</u>	_____	_____	_____
Distance <u>11.22'</u>	_____	_____	_____

Subsequent Corner Restoration
 Year surveyed 1973 By USFS
 Where filed or recorded Cass Co. Recorder's Office
 Monument Brass Capped Iron Pipe Fd.
(Wood post, concrete post, iron pipe, etc.)
as was SW 1918 "BT"

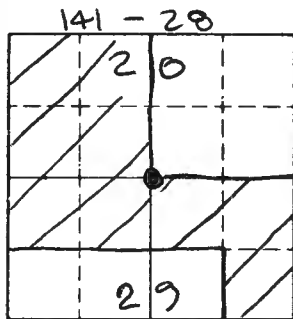
Evidence of Subsequent Corner Restoration Found
 Year of search 1990 By Levellings & Youngstrom

Bearing Trees, Reference Objects

Species <u>N. Pine</u>	<u>N. Pine</u>	<u>Birch</u>	<u>Sign Post</u>
Diameter <u>19"</u>	<u>17"</u>	<u>10"</u>	_____
Bearing <u>N63 W</u>	<u>N16 W</u>	<u>S34 W</u>	<u>East</u>
Distance <u>79.0'</u>	<u>98.0'</u>	<u>19.3'</u>	<u>5.0'</u>

Bearing Trees, Reference Objects

<u>N. Pine</u>	<u>N. Pine</u>	<u>Birch</u>	<u>Sign Post</u>
<u>20"</u>	<u>18"</u>	<u>12"</u>	_____
<u>N63 W</u>	<u>N16 W</u>	<u>S34 W</u>	<u>East</u>
<u>79.0'</u>	<u>98.0'</u>	<u>19.3'</u>	<u>5.0'</u>



Sketch

○ Corner ▨ F.S. Land

Relation of Evidence to Record Features Along Section Lines

Section line to sections _____
 Object _____
 Record distance _____
 Measured distance _____

Other Evidence

Describe evidence of use and occupation such as roads, fences, clearings, timber cutting lines, plantations, etc.. Cite source of testimony if any.

Corner approximately 200' WEST of Plantation
 & 300' West of drop-off into Beaver
 controlled Swamp. Forest Service 1981
 posted line opened up for 300' to the
 east of corner. Blazing & posts in good
 shape - line grown over.

At time of search:

1. Did you have the record description?

Yes No _____

2. How was search area located?

Pacing, chaining, photos, maps,
 etc. photos - traverse

3. Man hours spent in search 2 hr

4. Do you think additional search might
 recover evidence? Yes _____ No

5. Signature *[Handwritten Signature]*

Perpetuation Record

Monument and accessories established. Include brief description of area.

Tags placed on back of B trees & line
 cut to them from corner, otherwise things
 were in good shape

Certified corner restoration certificate prepared: Yes _____ No

Filed in county records at _____ Date _____ County Document No. _____

Identified on aerial photo No. _____ Which is filed at _____

Index No. R-9
(Alphabetical - Numerical)

27M

LAND CORNER RECORD
(RECTANGULAR SURVEYS)

RG-7150-4 (Rev. 6/13/67)
 GPO 802-127

T. 141 N R. 28 W Mer. N.F. Chippewa County Cass State Mn.
Section Corner common to sections 20 21 28 and 29

EXISTING SURVEYS

Original Government Survey

Year surveyed 1874
 Original monument POST
(Wood post, stone, pile of stones, pipe, etc.)

Bearing Trees

Species	<u>N. Pine</u>	<u>N. Pine</u>
Diameter	<u>5 7/8"</u>	<u>14"</u>
Bearing	<u>8"</u>	<u>N60E</u>
Distance	<u>160LK</u>	<u>170LK</u>

Original Evidence Found

Year of search 1990 By LL & Youngstrom
 Monument found Brass Capped, Rock Mound to the West

Original Bearing Trees Found

Species		
Diameter		
Bearing		
Distance		

Subsequent Corner Restoration

Year surveyed 1918 (1980-82), GLO (USFS-G. Stevenson)
 Where filed or recorded Cass Lake, USFS
 Monument Brass Capped Iron Pipe
Reset from (original, concrete post, iron pipe) to Post & 2 Fd BTS
Place Mound of Stone West of Corner

Evidence of Subsequent Corner Restoration Found

Year of search 1990 By Lowell & Youngstrom

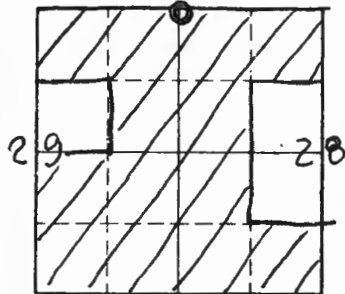
Bearing Trees, Reference Objects

From USFS-Stevenson

Species	<u>J. Pine</u>	<u>J. Pine</u>	<u>J. Pine</u>
Diameter	<u>11"</u>	<u>12"</u>	<u>5 5/8"</u>
Bearing	<u>N76E</u>	<u>S79E</u>	<u>11"</u>
Distance	<u>100.95'</u>	<u>119.85'</u>	<u>140.60'</u>

Bearing Trees, Reference Objects

<u>J. Pine</u>	<u>J. Pine</u>	<u>J. Pine</u>
<u>11"</u>	<u>12"</u>	<u>11"</u>
<u>N76E</u>	<u>S79E</u>	<u>5 5/8"</u>
<u>100.95'</u>	<u>119.85'</u>	<u>140.60'</u>



141-28 Sketch

○ Corner ▨ F.S. Land

Relation of Evidence to Record Features Along Section Lines

Section line to sections _____

Object _____

Record distance _____

Measured distance _____

Other Evidence

Describe evidence of use and occupation such as roads, fences, clearings, timber cutting lines, plantations, etc.. Cite source of testimony if any.

Corner falls in dry pond which was full in 1986. BTS fall on north East rim of pond.

At time of search:

1. Did you have the record description?
Yes No _____

2. How was search area located?
Pacing, chaining, photos, maps, etc. Photos Traverse

3. Man hours spent in search 1/2

4. Do you think additional search might recover evidence? Yes _____ No

5. Signature *[Handwritten Signature]*

Perpetuation Record

Monument and accessories established. Include brief description of area.

Nails are okay - Tags Placed where necessary

Certified corner restoration certificate prepared: Yes _____ No

Filed in county records at _____ Date _____ County Document No. _____

Identified on aerial photo No. _____ Which is filed at _____

Index No. R-9
(Alphabetical - Numerical)LAND CORNER RECORD
(RECTANGULAR SURVEYS)

R9-7150-4 (Rev. 6/13/67)

GPO 802-127

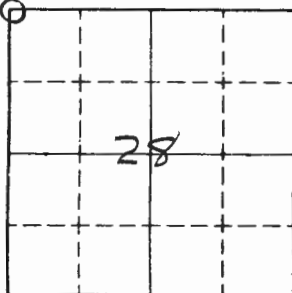
T. 141N R. 28W Mer. N.F. CHIPPEWA County CASS State MN
SEC 1/4 Corner common to sections 20, 21, 28 and 29

EXISTING SURVEYS

Original Government Survey	Original Evidence Found
Year surveyed _____	Year of search _____ By _____
Original monument _____ <small>(Wood post, stone, pile of stones, pipe, etc.)</small>	Monument found _____
Bearing Trees	Original Bearing Trees Found
Species _____	Species _____
Diameter _____	Diameter _____
Bearing _____	Bearing _____
Distance _____	Distance _____
Subsequent Corner Restoration	Evidence of Subsequent Corner Restoration Found
Year surveyed <u>1918</u> By <u>FG HARRINGTON</u>	Year of search <u>4-14-80</u> By <u>Q. KRAUSE, W. OLSON</u>
Where filed or recorded <u>SURVEY NOTES PAGE #92</u>	<u>ORIG. PINE ST. IN PLACE N52E-112.2</u>
Monument <u>SET I.P. 3' LONG 2" DIAM 26" IN GROUND</u> <small>(Original, concrete post, iron rod, etc.)</small>	<u>FINISHING NAIL IN PLACE OF STUMP</u>
<u>WITH BRASS LIP MARKED</u>	<u>BURNED AND TIE-NOSCRIBE LEFT</u>
	<u>AXE MARKS VISIBLE</u>
Bearing Trees, Reference Objects	Bearing Trees, Reference Objects
Species <u>PILE OF STONE</u> <u>PINE STP</u>	
Diameter <u>2'-HIGH 1 1/2'</u> <u>20"</u> <u>PINE STP</u>	
Bearing <u>WEST OF CORNER</u> <u>N52° E</u> <u>15" OF</u>	
Distance <u>NO GIVEN</u> <u>170 KS</u> <u>160 KS</u>	
<u>112.0'</u> <u>105.6'</u>	

APR 1928
520/521
529/528
1918

20/21
2928



Sketch

○ Corner ▨ F.S. Land

Relation of Evidence to Record Features Along Section Lines

Section line to sections _____

Object _____

Record distance _____

Measured distance _____

Other Evidence

Describe evidence of use and occupation such as roads, fences, clearings, timber cutting lines, plantations, etc.. Cite source of testimony if any. _____

At time of search:

1. Did you have the record description?

Yes _____ No _____

2. How was search area located?

Pacing, chaining, photos, maps, etc. _____

3. Man hours spent in search _____

4. Do you think additional search might recover evidence? Yes _____ No _____

5. Signature _____

Perpetuation Record

Monument and accessories established. Include brief description of area. _____

4-14-80 MKD. NEW BTS C.R.K WM. O

J. PINE 11" S55E 140.60' MKD. T141 N R28W S28 BT

J. PINE 12 S79E 119.85' MKD. T141 N R28W S28 BT

J. PINE 11 N76E 100.95' MKD T141 N R28W S21 BT

W. OAK 10 N E 154.95' MKD T141 N R28W S21 BT

8" STEEL POST DUE EAST 111 FR. -

GLO. MONO. IS IN POND 24" OF WATER ABOVE BRASS CAP

ROCK DOWN HOLD MONO IN PLACE

Certified corner restoration certificate prepared: Yes _____ No _____

Filed in county records at _____ Date _____ County Document No. _____

Identified on aerial photo No. _____ Which is filed at _____

Index No. R-11
(Alphabetical - Numerical)

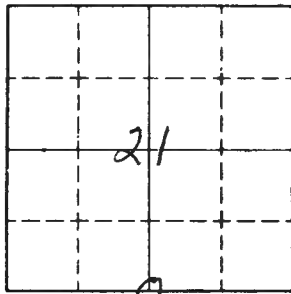
LAND CORNER RECORD
(RECTANGULAR SURVEYS)

R9-7 150-4 (Rev. 6/13/67)
GPO 802-127

T. 141N R. 28W 5th Mer. N.F. Chipp County Cass State Mn.
1/4 Corner common to sections 21 + 28 and _____

EXISTING SURVEYS

Original Government Survey	Original Evidence Found
Year surveyed _____ Original monument _____ <small>(wood post, stone, pile of stones, pipe, etc.)</small>	Year of search _____ By _____ Monument found _____
<p style="text-align: center;">Bearing Trees</p> Species _____ Diameter _____ Bearing _____ Distance _____	<p style="text-align: center;">Original Bearing Trees Found</p> Species _____ Diameter _____ Bearing _____ Distance _____
<p style="text-align: center;">Subsequent Corner Restoration</p> Year surveyed _____ By _____ Where filed or recorded _____ Monument _____ <small>(Original, concrete post, iron rod, etc.)</small>	<p style="text-align: center;">Evidence of Subsequent Corner Restoration Found</p> Year of search <u>5-13-80</u> By <u>Olson</u> <u>9-9-81 W. Aust Brass Cap</u> <u>C.K. Red lined South</u>
<p style="text-align: center;">Bearing Trees, Reference Objects</p> Species _____ Diameter _____ Bearing _____ Distance _____	<p style="text-align: center;">Bearing Trees, Reference Objects</p> _____ _____ _____ _____



Sketch

○ Corner ▨ F.S. Land

Relation of Evidence to Record Features Along Section Lines

Section line to sections _____
 Object _____
 Record distance _____
 Measured distance _____

Other Evidence

Describe evidence of use and occupation such as roads, fences, clearings, timber cutting lines, plantations, etc.. Cite source of testimony if any. _____

GLO Monument & 1972 BTs in good shape - 5/13/80

At time of search:

1. Did you have the record description?

Yes _____ No _____

2. How was search area located?

Pacing, chaining, photos, maps, etc. _____

3. Man hours spent in search _____

4. Do you think additional search might recover evidence? Yes _____ No _____

5. Signature *Osterman*

Perpetuation Record

Monument and accessories established. Include brief description of area. _____

2-23-72-GLO MON in good condition
Oak - 10" N30E 68.50' scribed 1/4 521 BT
J. Pine 14" N140N 59.90' " " " "
J. Pine 12" S56°W 133.90' " " " "
Steel sign Post 8.10' South w/ F.S. signs
Steel sign Post 3.7' West w/ F.S. signs

Certified corner restoration certificate prepared: Yes _____ No _____

Filed in county records of _____ Date _____ County Document No. _____

Identified on aerial photo No. _____ Which is filed at _____

Index No. R-11
(Alphabetical - Numerical)

29 M

LAND CORNER RECORD
(RECTANGULAR SURVEYS)

RD-7150-4 (Rev. 6/13/67)
 GPO 502-127

T. 141 N R. 28 5th Mer. N.F. Chippewa County Cass State Minnesota
Quarter Corner common to sections 11 21 28 and _____

EXISTING SURVEYS

Original Government Survey

Year surveyed 1874
 Original monument POST
(Wood post, stone, pile of stones, pipe, etc.)

Bearing Trees

Species N. Pine
 Diameter 14"
 Bearing N65E
 Distance 100 LKS

Original Evidence Found

Year of search 1990 By Levellings & Youngstrom
 Monument found 1918 Brass Capped Pipe

Original Bearing Trees Found

Species _____
 Diameter _____
 Bearing _____
 Distance _____

Subsequent Corner Restoration

Year surveyed 1918 (1971) By GLO (USFS)
 Where filed or recorded Cass Lake, Mn
 Monument Brass Capped in Pipe
Set Post
(Original, concrete cap, iron rod, etc.)

Evidence of Subsequent Corner Restoration Found

Year of search 1990 By Levellings & Youngstrom

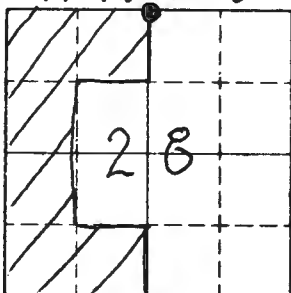
Bearing Trees, Reference Objects

Species	<u>J. Pine</u>	<u>N. Pine</u>	<u>(Oak)</u>	<u>(J. Pine)</u>	<u>(J. Pine)</u>
Diameter	<u>10"</u>	<u>10"</u>	<u>(10")</u>	<u>(14")</u>	<u>12"</u>
Bearing	<u>S60 1/4 E</u>	<u>N4W</u>	<u>N3E</u>	<u>N14W</u>	<u>S56W</u>
Distance	<u>170 LK</u>	<u>282 LK</u>	<u>68.50'</u>	<u>59.90'</u>	<u>133.90'</u>

Bearing Trees, Reference Objects

J. Pine Snag	<u>Oak</u>	<u>J. Pine</u>	<u>Sign Posts</u>
<u>N15W</u>	<u>13"</u>	<u>12"</u>	<u>West South</u>
<u>59.86'</u>	<u>N3E</u>	<u>S53W</u>	<u>3.61' 8.00'</u>
<u>14"</u>	<u>60.86'</u>	<u>133.60'</u>	

141 N R 28W



Sketch

○ Corner ▨ F.S. Land

Relation of Evidence to Record Features Along Section Lines

Section line to sections	_____	_____	_____
Object	_____	_____	_____
Record distance	_____	_____	_____
Measured distance	_____	_____	_____

Other Evidence

Describe evidence of use and occupation such as roads, fences, clearings, timber cutting lines, plantations, etc.. Cite source of testimony if any. *Forest Service blazes & posts from 1981 still visible though several have toppled. Clear cut to the posted line on the FSI side.*

Corner falls in local depression.

At time of search:

1. Did you have the record description?
 Yes X No _____

2. How was search area located?
 Pacing, chaining, photos, maps, etc. *Photos, Traverse*

3. Man hours spent in search 1

4. Do you think additional search might recover evidence? Yes _____ No X

5. Signature *W. L. Powell*

Perpetuation Record

Monument and accessories established. Include brief description of area. _____

4" Aspen 536E 8.50'

Tags placed on all BIs along with tie nails & painted to current JFS standards.

Certified corner restoration certificate prepared: Yes _____ No X

Filed in county records at _____ Date _____ County Document No. _____

Identified on aerial photo No. _____ Which is filed at _____

Index No. R-12
(Alphabetical - Numerical)

Field Book 3
Pg. 78

LAND CORNER RECORD
(RECTANGULAR SURVEYS)

R9-7150-4 (Rev. 6/13/67)
GPO 802-127

T. 141 R. 28 Mer. N.F. 5 County CHIPPEWA State MN
E1/4 BET. Corner common to sections 21 and 28

EXISTING SURVEYS

Original Government Survey

Year surveyed 6-30-80 W.N.O. (WILLIAM OLSEN)
Original monument 2 1/2" X 3 1/2" X 3 1/2" IN THE GROUND
3" BRASS CAP
(Wood post, stone, pile of stones, pipe, etc.)

Bearing Trees

Species W OAK W OAK W OAK
Diameter 7 8 6
Bearing N46°E S47°W S31°W
Distance 21.52 55.55 52.16
N 1/4 S 21 BT - E 1/4 S 28 BT - E 1/4 S 28 BT

Subsequent Corner Restoration

Year surveyed _____ By _____
Where filed or recorded _____
Monument _____
(Original, concrete post, iron rod, etc.)

Bearing Trees, Reference Objects

Species _____
Diameter _____
Bearing _____
Distance _____

Original Evidence Found

Year of search _____ By _____
Monument found _____

Original Bearing Trees Found

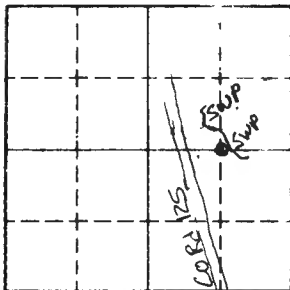
Species _____
Diameter _____
Bearing _____
Distance _____

Evidence of Subsequent Corner Restoration Found

Year of search _____ By _____

Bearing Trees, Reference Objects

21



Sketch

○ Corner ▣ F.S. Land

Relation of Evidence to Record Features Along Section Lines

Section line to sections _____

Object _____

Record distance _____

Measured distance _____

Other Evidence

Describe evidence of use and occupation such as roads, fences, clearings, timber cutting lines, plantations, etc.. Cite source of testimony if any.

N OF COUNTY 125 50'

E " " " 120'

At time of search:

1. Did you have the record description?

Yes _____ No _____

2. How was search area located?

Pacing, chaining, photos, maps, etc.

3. Man hours spent in search _____

4. Do you think additional search might recover evidence? Yes _____ No _____

5. Signature _____

Perpetuation Record

Monument and accessories established. Include brief description of area. CK-61 JA 9/19/85

SET 2" DIA. X 36" LONG IRON PIPE WITH 3" DIA. RING CAP AND
 IN H.F. BY BEALS T.F.D. R280

W. OAK 7 N 46 E 21.52 M.D. E 1/16 S 21 BT E 1/16 S 21

W. OAK 8 S 47 W 55.55 E 1/16 S 28 BT E 1/16 S 28

W. OAK 6 S 31 W 53.16 E 1/16 S 28 BT RLS NO 1980

8' STEEL SIGN POST 4.0' E BT SIGNS

4X4 CEDAR POST ON W SIDE OF COUNTY 125 APPROX. 700' W OF E 1/16

Certified corner restoration certificate prepared: Yes _____ No _____

Filed in county records at _____ Date _____ County Document No. _____

Identified on aerial photo No. _____ Which is filed at _____

Index No. R.13
(Alphabetical - Numerical)

LAND CORNER RECORD
(RECTANGULAR SURVEYS)

R9-7150-4 (Rev. 6/13/67)

GPO 802-127

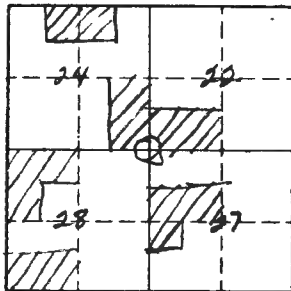
T. 141N R. 28W 5th Mer. N.F. CHIPPEWA County CASS State MINN
 Corner common to sections 21, 22, 27 and 28

EXISTING SURVEYS

Original Government Survey	Original Evidence Found
Year surveyed _____	Year of search _____ By _____
Original monument _____ <small>(Wood post, stone, pile of stones, pipe, etc.)</small>	Monument found _____
Bearing Trees	Original Bearing Trees Found
Species _____	Species _____
Diameter _____	Diameter _____
Bearing _____	Bearing _____
Distance _____	Distance _____

Subsequent Corner Restoration	Evidence of Subsequent Corner Restoration Found
Year surveyed <u>4/71</u> By <u>W. OKERDIAN</u>	Year of search <u>4/2/80</u> By <u>B. OLSON</u>
Where filed or recorded <u>CASS COUNTY</u>	<u>FD 5 BTRS LISTED BELOW IN GOOD SHAPE</u>
Monument <u>NO NEW MONUMENT SET AS GLO</u> <small>(Original, concrete post, iron rod, etc.)</small>	<u>GLO MONUMENT IN GOOD CONDITION UP</u>
<u>MONUMENT IS IN GOOD CONDITION</u>	<u>FD 2 STEEL POSTS IN PLACE</u>

Bearing Trees, Reference Objects				Bearing Trees, Reference Objects			
Species	<u>W. OAK</u>	<u>ELM</u>	<u>W. OAK</u>	<u>W. OAK</u>	<u>STEEL POST</u>	<u>STEEL POST</u>	<u>J. PINE</u>
Diameter	<u>8'</u>	<u>7"</u>	<u>9"</u>	<u>13"</u>	<u>72'</u>	<u>72'</u>	<u>16"</u>
Bearing	<u>N23°W</u>	<u>S31°E</u>	<u>S72°W</u>	<u>N30°E</u>	<u>SOUTH</u>	<u>WEST</u>	<u>S44°W</u>
Distance	<u>32.80</u>	<u>69.80</u>	<u>41.50</u>	<u>38.00</u>	<u>1.90'</u>	<u>1.65'</u>	<u>17.80</u>
	<u>S21-BT</u>	<u>S27BT</u>	<u>S28BT</u>	<u>GLOBT</u>	<u>F.S. SIGN</u>	<u>F.S. SIGN</u>	



Sketch

○ Corner ▨ F.S. Land

Relation of Evidence to Record Features Along Section Lines

Section line to sections _____
 Object _____
 Record distance _____
 Measured distance _____

Other Evidence

Describe evidence of use and occupation such as roads, fences, clearings, timber cutting lines, plantations, etc.. Cite source of testimony if any. SURVEY LINE TO STANDARD RUNS FROM THIS CORNER SOUTH TO BOYELL LAKE

BIO.

At time of search:

1. Did you have the record description?

Yes _____ No _____

2. How was search area located?

Pacing, chaining, photos, maps, etc. _____

3. Man hours spent in search _____

4. Do you think additional search might recover evidence? Yes _____ No _____

5. Signature _____

Perpetuation Record

Monument and accessories established. Include brief description of area. _____

Certified corner restoration certificate prepared: Yes _____ No _____

Filed in county records at _____ Date _____ County Document No. _____

Identified on aerial photo No. _____ Which is filed at _____

Index No. R-14
(Alphabetical - Numerical)

LAND CORNER RECORD
(RECTANGULAR SURVEYS)

R9-7150-4 (Rev. 6/13/67)
 GPO 802-127

T. 141 R. 28 Mer. N.F. CHIPPEWA County CASS State MINN
M.C. Corner common to sections _____ and _____

EXISTING SURVEYS

Original Government Survey

Year surveyed _____
 Original monument _____
(Wood post, stone, pile of stones, pipe, etc.)

Bearing Trees

Species _____
 Diameter _____
 Bearing _____
 Distance _____

Original Evidence Found

Year of search _____ By _____
 Monument found _____

Original Bearing Trees Found

Species _____
 Diameter _____
 Bearing _____
 Distance _____

Subsequent Corner Restoration

Year surveyed. 1918 By ALO
 Where filed or recorded _____
 Monument BRASS CAP MONUMENT
MKD
(Original, concrete post, iron rod, etc.)

141 N
522
M.C. 522
R28W
1918

Bearing Trees, Reference Objects

Species ASPEN _____ ASPEN _____
 Diameter 8" _____ 6" _____
 Bearing S. 66 1/4 W _____ N. 48 1/4 W _____
 Distance 60 LKS _____ 16 LKS _____

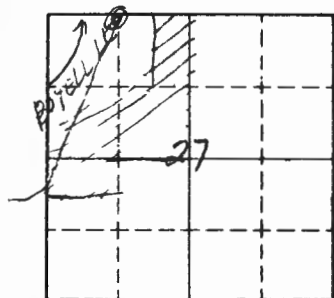
Evidence of Subsequent Corner Restoration Found

Year of search _____ By LEO WITTHOFT
NOT FOUND C.K. - L.W. 12-7-79
COR. 3" ABOVE GROUND
1-14-W
M.C. 522
527
R28W

Bearing Trees, Reference Objects

W. OAK. _____ W. OAK _____ W. OAK _____ ST. POST _____
 Diameter 5" _____ 6" _____ 4" _____ 72' C _____
 Bearing N48 05 E _____ S95 0 E _____ S51 0 E _____ S89 0 E _____
 Distance 49.1' _____ 37.0' _____ 21-2" _____
MKD-MC522BT-NK527BT-MC527BT

Relation of Evidence to Record Features Along Section Lines



Sketch

○ Corner ▨ F.S. Land

Section line to sections _____

Object _____

Record distance _____

Measured distance _____

Other Evidence

Describe evidence of use and occupation such as roads, fences, clearings, timber cutting lines, plantations, etc.. Cite source of testimony if any. _____

NO WORK DONE ON THIS COPY

At time of search:

1. Did you have the record description?
 Yes _____ No _____

2. How was search area located?
 Pacing, chaining, photos, maps,
 etc. _____

3. Man hours spent in search _____

4. Do you think additional search might
 recover evidence? Yes _____ No _____

5. Signature *S/L WITHOEFT*

Perpetuation Record

Monument and accessories established. Include brief description of area. _____

*ED 3 1973 BT'S IN GOOD SHAPE
 GLO R.O. MENTIS IN GOOD CONDITION*

4/24/80 W. OLSON

Certified corner restoration certificate prepared: Yes _____ No _____

Filed in county records at _____ Date _____ County Document No. _____

Identified on aerial photo No. _____ Which is filed at _____

Index No. R-14 15
(Alphabetical-Numerical)

LAND CORNER RECORD
(RECTANGULAR SURVEYS)

R9-7150-4 (Rev. 6/13/67)
GPO 802-127

T. 141N R. 28W
AP2 TR1701

5th Mer. N.F. CHIPPEWA County CASS State MINN
Corner common to sections 22 and 27

EXISTING SURVEYS

Original Government Survey

Year surveyed _____
Original monument _____
(Wood post, stone, pile of stones, pipe, etc.)

Bearing Trees

Species _____
Diameter _____
Bearing _____
Distance _____

Subsequent Corner Restoration

Year surveyed. 1918 By GLO
Where filed or recorded _____
Monument BRASS CAP MONUMENT MARKS-22
(Original, concrete post, iron rod, etc.)

527 AP2
TR1701
1918

Bearing Trees, Reference Objects

Species NONE _____
Diameter _____
Bearing _____
Distance _____

Original Evidence Found

Year of search _____ By _____
Monument found _____

Original Bearing Trees Found

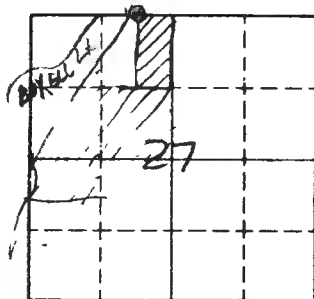
Species _____
Diameter _____
Bearing _____
Distance _____

Evidence of Subsequent Corner Restoration Found

Year of search 12/7/79 By GL & LW
30R 6" ABOVE GROUND

FO GLO MONUMENT AND 3-1973 BT'S
IN GOOD CONDITION 4/24/80
W. OLSON

Bearing Trees, Reference Objects



Sketch

○ Corner ▨ F.S. Land

Relation of Evidence to Record Features Along Section Lines

Section line to sections _____
 Object _____
 Record distance _____
 Measured distance _____

Other Evidence

Describe evidence of use and occupation such as roads, fences, clearings, timber cutting lines, plantations, etc.. Cite source of testimony if any. 2/13/73

GLO MONUMENT IS IN GOOD CONDITION

SURVEY LINES TO F.S. STANDARDS RUNS SOUTH AND WEST FROM THIS CORNER

At time of search:

1. Did you have the record description?

Yes _____ No _____

2. How was search area located?

Pacing, chaining, photos, maps, etc. _____

3. Man hours spent in search _____

4. Do you think additional search might recover evidence? Yes _____ No _____

5. Signature OKERMAN

Perpetuation Record

Monument and accessories established. Include brief description of area.

ELM 7" N12°W 33.90 SCRIBED APBT
W. OAK 5" S48°W 4.70 SCRIBED APBT
N. PINE 15" S31°W 114.00 SCRIBED AP 527BT
STEEL SIGN POST 72" LONG DUE WEST 5.80 W.F.S. SIGNS 5424544
STEEL SIGN POST 72" LONG DUE SOUTH 3.1

Certified corner restoration certificate prepared: Yes _____ No _____

Filed in county records at _____ Date _____ County Document No. _____

Identified on aerial photo No. _____ Which is filed at _____

Index No. R-15
(Alphabetical - Numerical)

LAND CORNER RECORD
(RECTANGULAR SURVEYS)

RD-7 150-4 (Rev. 6/13/67)
 GPO, 802-127

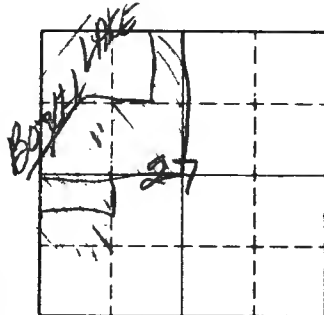
T. 141N R. 28W 5th Mer. N.F. Chippewa County Cass State Maine
 Corner common to sections 22 and 27

EXISTING SURVEYS

Original Government Survey	Original Evidence Found
Year surveyed _____	Year of search _____ By _____
Original monument _____ <small>(Wood post, stone, pile of stones, pipe, etc.)</small>	Monument found _____
Bearing Trees	Original Bearing Trees Found
Species _____	Species _____
Diameter _____	Diameter _____
Bearing _____	Bearing _____
Distance _____	Distance _____

Subsequent Corner Restoration	Evidence of Subsequent Corner Restoration Found
Year surveyed <u>4/71</u> By <u>W. O. Keenan</u>	Year of search <u>3-23-70</u> By <u>L. WITTHOFT-G. GARDNER</u>
Where filed or recorded <u>Cass Co.</u>	<u>1" IRON POST WITH BRASS CAP 10" above</u>
Monument <u>No new monuments set as old</u> <small>(Original, concrete post, iron rod, etc.)</small>	<u>ground marked</u>
<u>Monument is in good condition</u>	<u>1/4 522</u> <u>527</u> <u>1918</u>

Bearing Trees, Reference Objects	Bearing Trees, Reference Objects
Species <u>R. OAK</u> <u>W. OAK</u> <u>W. OAK</u> <u>R. OAK</u>	<u>STEEL POST</u>
Diameter <u>11"</u> <u>9"</u> <u>25"</u> <u>17"</u>	<u>78"</u>
Bearing <u>S. 81° W</u> <u>N 49° W</u> <u>S 12° E</u> <u>N 68° E</u>	<u>NORTH</u>
Distance <u>8.90'</u> <u>41.00'</u> <u>22.44'</u> <u>38.30'</u>	<u>1.50</u>
<u>MKD-S22BT</u> <u>S22BT</u> <u>ORIG BT</u> <u>QLOBT</u>	<u>F.S. SIGNS</u>



Sketch

○ Corner ▨ F.S. Land

Relation of Evidence to Record Features Along Section Lines

Section line to sections _____
 Object _____
 Record distance _____
 Measured distance _____

Other Evidence

Describe evidence of use and occupation such as roads, fences, clearings, timber cutting lines, plantations, etc.. Cite source of testimony if any.

Survey line to FS Standards runs North and South from this Corner

At time of search:

1. Did you have the record description?

Yes _____ No _____

2. How was search area located?

Pacing, chaining, photos, maps, etc. _____

3. Man hours spent in search _____

4. Do you think additional search might recover evidence? Yes _____ No _____

5. Signature _____

Perpetuation Record

Monument and accessories established. Include brief description of area. *4/24/80 W. OLSON*

FD GLO Monument in good shape up 0.8' AKA FD 4 BTS as shown from 1971 including 1 original BT and 1 GLO B.T.

Certified corner restoration certificate prepared: Yes _____ No _____

Filed in county records at _____ Date _____ County Document No. _____

Identified on aerial photo No. _____ Which is filed at _____

Index No. R-17
(Alphabetical - Numerical)LAND CORNER RECORD
(RECTANGULAR SURVEYS)R9-7150-4 (Rev. 6/13/67)
GPO 802-127T. 141N R. 28W 5TH Mer. N.F. CHIPPEWA County CASS State MN
SECTION Corner common to sections 22, 23, 26 and 27

EXISTING SURVEYS

Original Government Survey

Year surveyed 1874 - P. H. CONGER
Original monument WOOD POST
(Wood post, stone, pile of stones, pipe, etc.)

Bearing Trees

Species TAMARACK TAMARACK
Diameter 6" 9"
Bearing N 18° W N 32° E
Distance 27 LINKS 26 LINKS
17.82 FT 17.16 FT

Subsequent Corner Restoration

Year surveyed 1918 By GLO
Where filed or recorded USES
Monument SET 1" X 36" IRON PIPE W/BRASS
CAP
(Original, concrete post, iron rod, etc.)

Bearing Trees, Reference Objects

Species TAMARACK RED OAK J. P. NE BIRCH
Diameter 12" 12" 12" 10"
Bearing N 22° E S 29° E S 51 1/4° W N 60° W
Distance 40 LINKS 195 LINKS 123 LINKS 120 LINKS
26.40 FT 128.70 FT 81.18 FT 79.20 FT

Original Evidence Found

Year of search 1918 By GLO
Monument found DECAYED WOODEN STAKE

Original Bearing Trees Found

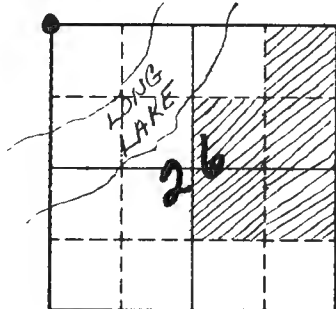
Species TAMARACK (STUB) TAMARACK (STUMP)
Diameter 10" 8"
Bearing N 30° E (N 32° E) N 17° W (N 18° W)
Distance 26 LINKS 27 LINKS
17.16 FT 17.82 FT

Evidence of Subsequent Corner Restoration Found

Year of search 1965 By JOHN STARK RLS
SURVEYED PLAT OF "LIKENS NORTH
SHORE BEACH" PLAT INDICATES GLO
(1918) MONUMENT IN PLACE.

Bearing Trees, Reference Objects

NOT MENTIONED



Sketch

○ Corner ▨ F.S. Land

Relation of Evidence to Record Features Along Section Lines

Section line to sections _____
 Object _____
 Record distance _____
 Measured distance _____

Other Evidence

Describe evidence of use and occupation such as roads, fences, clearings, timber cutting lines, plantations, etc.. Cite source of testimony if any. 10-19-88 K & O SURVEYORS
FIND 1918 GLO CORNER AND 1-1918 BT - RED OAK WITH SPIKE
ON SIDE S29°E, 127.60 FT RECORD BEARING & DISTANCE
IS S29°E, 128.70 FEET. ALSO FIND 4 OTHER BT'S. DO
NOT KNOW ORIGIN OF THESE. TREES HAVE BEEN PAINTED,
BUT NO TAGS ON THEM.

At time of search:

1. Did you have the record description?

Yes No _____

2. How was search area located?

Pacing, chaining, photos, maps,
 etc. TRAVERSE & TIES

3. Man hours spent in search 2

4. Do you think additional search might
 recover evidence? Yes _____ No

5. Signature WCO

Perpetuation Record

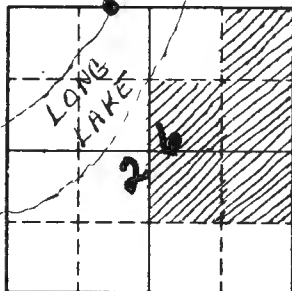
Monument and accessories established. Include brief description of area. 12-13-88
USE EXISTING TREES & BRING TO USFS STANDARD
MAPLE 5" NORTH 50.48 FEET
SPRUCE 4" N62°E, 19.89 FEET
SPRUCE 4" S44°E, 30.60 FEET
SPRUCE 6" S33°W, 28.55 FEET
1918 RED OAK S29°E, 127.60 FEET
STEEL SIGN POST EAST, 3.00 FEET

*Cert by Carlo or
 STEVENSON*

Certified corner restoration certificate prepared: Yes No _____

Filed in county records at CASS Date _____ County Document No. _____

Identified on aerial photo No. _____ Which is filed at _____



Sketch

○ Corner ▨ F.S. Land

Relation of Evidence to Record Features Along Section Lines

Section line to sections _____
 Object _____
 Record distance _____
 Measured distance _____

Other Evidence

Describe evidence of use and occupation such as roads, fences, clearings, timber cutting lines, plantations, etc.. Cite source of testimony if any. _____

At time of search:

1. Did you have the record description?

Yes No _____

2. How was search area located?

Pacing, chaining, photos, maps,
 etc. TRAVERSE & TIES

3. Mon hours spent in search 2

4. Do you think additional search might recover evidence? Yes _____ No

5. Signature WCO

Perpetuation Record

Monument and accessories established. Include brief description of area. 12-13-88
K & D SURVEYING FOUND 1918 GLO MONUMENT AN W. PINE
BT (1918) - LEFT MONUMENT AS FOUND, ADD THE
FOLLOWING WITNESSES.
BIRCH 6" N46°W - 16.36 FEET
ELM 6" S66°E - 7.04 FEET
BASSWOOD 6" S45°W - 12.19 FEET
SIGN POST - WEST - 5.10 FEET

Certified corner restoration certificate prepared: Yes No _____

Filed in county records at CASS Date _____ County Document No. _____

Identified on aerial photo No. _____ Which is filed at _____

Index No. R 19, 20
(Alphabetical - Numerical)

LAND CORNER RECORD
(RECTANGULAR SURVEYS)

RD-7150-4 (Rev. 6/13/67)
 GPO 802-127

T. 141 N R. 28 W 5TH Mer. N.F. CHIPPEWA County CASS State MN
MEANDER Corner common to sections 23 and 26

EXISTING SURVEYS

Original Government Survey

Year surveyed 1874 P. H. CONGER
 Original monument WOOD POST
(Wood post, stone, pile of stones, pipe, etc.)

Bearing Trees

Species W. PINE POPLAR
 Diameter 18" 3"
 Bearing N49°E S63°W
 Distance 49 LKS 53 LKS
32.34 FT 34.98 FT

Subsequent Corner Restoration

Year surveyed 1918 By GLO
 Where filed or recorded USFS
 Monument 1" X 36" IRON PIPE W/BRASS CAP
(Original concrete post, iron rod, etc.)
SET NEW MC.

Bearing Trees, Reference Objects

Species N. PINE W. PINE
 Diameter 10" 7"
 Bearing N31°E S22³/₄°W
 Distance 160 LKS 48 LKS
105.60' 31.68'

Original Evidence Found

Year of search 1918 By GLO
 Monument found NONE - PROPORTIONAL POINT
FOR ORIGINAL MC. FALLS IN LAKE

Original Bearing Trees Found

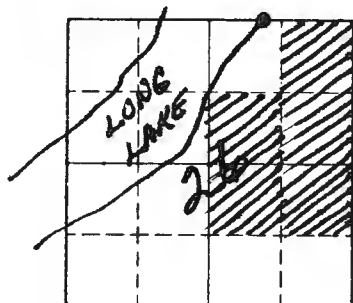
Species NO MENTION OF ORIGINAL BT'S
 Diameter _____
 Bearing _____
 Distance _____

Evidence of Subsequent Corner Restoration Found

Year of search 1973 By USFS
FOUND GLO 1918 MONUMENT AND ONE BT
LEFT AS FOUND, RESCRIBE BT AND
ONE NEW ONE.
FILED CERT. OF LOCATION OF GOV'T COR.
IN CASS CO. RECORDERS OFF. DOC. NO. 906

Bearing Trees, Reference Objects

W. PINE (1918) W. PINE SIGN POST
 Diameter 14" 12" -
 Bearing S22³/₄°W N30°E N88°W
 Distance 31.68 FT 79.80 FT 5.20 FT



Sketch

○ Corner ▨ F.S. Land

Relation of Evidence to Record Features Along Section Lines

Section line to sections _____
 Object _____
 Record distance _____
 Measured distance _____

Other Evidence

Describe evidence of use and occupation such as roads, fences, clearings, timber cutting lines, plantations, etc.. Cite source of testimony if any. _____

At time of search:

1. Did you have the record description?

Yes No _____

2. How was search area located?

Pacing, chaining, photos, maps,
 etc. TRAVERSE + TIES

3. Man hours spent in search 2

4. Do you think additional search might recover evidence? Yes _____ No

5. Signature WCO

Perpetuation Record

Monument and accessories established. Include brief description of area. 12-14-88
K+O SURVEYORS FOUND 1918 GLO CORNER - BROUGHT
TO USES STANDARDS
TWIN W. PINE 7" N23°E - 80.89 FEET
ASH 5" S 76°W - 19.72 FEET
W. PINE 18" S 24°W - 31.15 FEET
9' STEEL SIGN POST WEST - 3.85 FEET

Certified corner restoration certificate prepared: Yes No _____

Filed in county records at CASS Date _____ County Document No. _____

Identified on aerial photo No. _____ Which is filed at _____

Index No. R-21
(Alphabetical - Numerical)

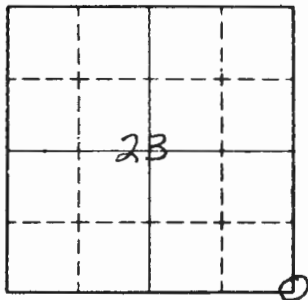
LAND CORNER RECORD
(RECTANGULAR SURVEYS)

RD-7150-4 (Rev. 6/13/67)
 GPO 802-127

T. 141 R. 28 Mer. N.F. Chipp. County Cass State Mn.
Sec. Corner common to sections 23, 24, 25 and 26

EXISTING SURVEYS

Original Government Survey	Original Evidence Found
Year surveyed _____ Original monument _____ <small>(Wood post, stone, pile of stones, pipe, etc.)</small>	Year of search _____ By _____ Monument found _____
<p style="text-align: center;">Bearing Trees</p> Species _____ Diameter _____ Bearing _____ Distance _____	<p style="text-align: center;">Original Bearing Trees Found</p> Species _____ Diameter _____ Bearing _____ Distance _____
<p style="text-align: center;">Subsequent Corner Restoration</p> Year surveyed _____ By _____ Where filed or recorded _____ Monument _____ <small>(Original, concrete post, iron rod, etc.)</small>	<p style="text-align: center;">Evidence of Subsequent Corner Restoration Found</p> Year of search <u>1982</u> By <u>W. Aust</u> <u>Monument + B.T.S O.K.</u> <u>Red lined South 1/2 mile</u>
<p style="text-align: center;">Bearing Trees, Reference Objects</p> Species _____ Diameter _____ Bearing _____ Distance _____	<p style="text-align: center;">Bearing Trees, Reference Objects</p> _____ _____ _____ _____



Sketch

○ Corner ▨ F.S. Land

Relation of Evidence to Record Features Along Section Lines

R-21

Section line to sections _____
 Object _____
 Record distance _____
 Measured distance _____

Other Evidence

Describe evidence of use and occupation such as roads, fences, clearings, timber cutting lines, plantations, etc.. Cite source of testimony if any. 1-29-73

GLO monument good condition

7-17-76 Coris loss but in place L.W.

At time of search:

1. Did you have the record description?

Yes _____ No _____

2. How was search area located?

Pacing, chaining, photos, maps, etc. _____

3. Man hours spent in search _____

4. Do you think additional search might recover evidence? Yes _____ No _____

5. Signature Okerman

Perpetuation Record

Monument and accessories established. Include brief description of area. _____

N. Pine 14" N 48°W	135.00'	Scribed	S 23 BT
W. Pine 18" N 35°E	127.30'	"	S 24 BT
W. Pine 18" S 48°E	11.20'	Rescribed	S 25 BT
W. Pine 18" S 78°W	144.70'	scribed	S 26 BT
<u>Steel sign post 72" long due S - 7.20' W / F.S.</u>			
<u>signs 54-2 + 54-4</u>			

Certified corner restoration certificate prepared: Yes _____ No _____

Filed in county records at _____ Date _____ County Document No. _____

Identified on aerial photo No. _____ Which is filed at _____

Index No. B-24
(Alphabetical - Numbered)

LAND CORNER RECORD
(RECTANGULAR SURVEYS)

R9-7150-4 (Rev. 6/13/67)
GPO 502-127

T. 141 R. 28 5th Mer. N.F. Chippewa County Cass State Minnesota
East One-Sixteenth Corner common to sections 24 25 and _____

EXISTING SURVEYS

Original Government Survey

Year surveyed Not set during original survey
Original monument _____
(Wood post, stone, pile of stones, pipe, etc.)

Bearing Trees

Species _____
Diameter _____
Bearing _____
Distance _____

Subsequent Corner Restoration

Year surveyed _____ By _____
Where filed or recorded _____
Monument _____
(Original, concrete post, iron rod, etc.)

Bearing Trees, Reference Objects

Species _____
Diameter _____
Bearing _____
Distance _____

Original Evidence Found

Year of search _____ By _____
Monument found _____

Original Bearing Trees Found

Species _____
Diameter _____
Bearing _____
Distance _____

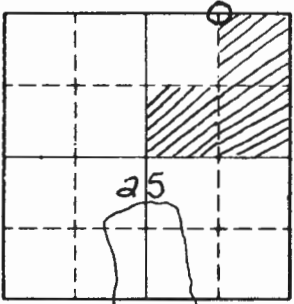
Evidence of Subsequent Corner Restoration Found

Year of search _____ By _____

Bearing Trees, Reference Objects

Species _____
Diameter _____
Bearing _____
Distance _____

Relation of Evidence to Record Features Along Section Lines



Sketch

○ Corner ▨ F.S. Land

Section line to sections _____

Object _____

Record distance _____

Measured distance _____

Other Evidence

Describe evidence of use and occupation such as roads, fences, clearings, timber cutting lines, plantations, etc.. Cite source of testimony if any. _____

At time of search:

1. Did you have the record description?
 Yes _____ No _____

2. How was search area located?
 Pacing, chaining, photos, maps,
 etc. _____


3. Man hours spent in search _____

4. Do you think additional search might
 recover evidence? Yes _____ No _____

5. Signature _____

Perpetuation Record BK. 14 Page 48

Monument and accessories established. Include brief description of area. 1989 8/16
 Landecker-Stevenson & Assoc. found 3" aluminum cap on aluminum
 rod 30'± N'ly S'ly edge of swamp (now dry)
 11" Ash S 110 E 29.85
 8" Burr Oak S 10 W 69.11
 6" Ash S 64 E 41.40
 8' Sign post S 72 W 4.0'



Certified corner restoration certificate prepared: Yes _____ No

Filed in county records at _____ Date _____ County Document No. _____

Identified on aerial photo No. _____ Which is filed at _____

Index No. RS-13
(Alphabetical - Numerical)

LAND CORNER RECORD
(RECTANGULAR SURVEYS)

R9-7150-4 (Rev. 6/13/67)
 GPO 802-127

T. 141N R. 28W Mer. N.F. Chipman County Cass State Mn.
 Corner common to sections 27 + 28 and _____

EXISTING SURVEYS

Original Government Survey

Year surveyed GLO 1918
 Original monument Brass Cap monument
(Wood post, stone, pile of stones, pipe, etc.)

Bearing Trees

Species _____
 Diameter _____
 Bearing _____
 Distance _____

Subsequent Corner Restoration

Year surveyed 1971 By W. Olsner
 Where filed or recorded Cass County
 Monument no new monument set at GLO
(Original, concrete post, iron rod, etc.)
monument is in good condition

Bearing Trees, Reference Objects

Species	<u>W. Pine</u>	<u>W. Oak</u>	<u>W. Pine</u>	<u>STEEL POST</u>
Diameter	<u>19"</u>	<u>6"</u>	<u>24"</u>	<u>72"</u>
Bearing	<u>N50°W</u>	<u>N190°E</u>	<u>N84°E</u>	<u>SOUTH</u>
Distance	<u>26.90'</u>	<u>78.20'</u>	<u>87.80'</u>	<u>1.50'</u>
	<u>MKDS28 BT</u>	<u>S27BT</u>	<u>S27BT</u>	<u>FS SIGNS</u>

Original Evidence Found

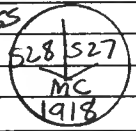
Year of search _____ By _____
 Monument found _____

Original Bearing Trees Found

Species _____
 Diameter _____
 Bearing _____
 Distance _____

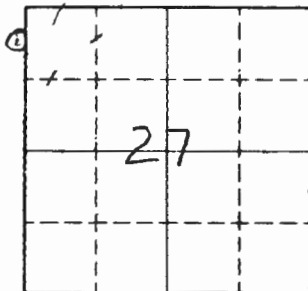
Evidence of Subsequent Corner Restoration Found

Year of search 4/27/80 By W. Olsner
FD GLO MONUMENT WITH BRASS
CAP & KD ALSO FD 3 1971
BT'S in good shape



Bearing Trees, Reference Objects

Species	<u>STEEL POST</u>	_____	_____
Diameter	<u>96"</u>	_____	_____
Bearing	<u>NORTH</u>	_____	_____
Distance	<u>5.8'</u>	_____	_____
	<u>FS SIGNS</u>	_____	_____



Sketch

○ Corner ▨ F.S. Land

Relation of Evidence to Record Features Along Section Lines

Section line to sections _____
 Object _____
 Record distance _____
 Measured distance _____

Other Evidence

Describe evidence of use and occupation such as roads, fences, clearings, timber cutting lines, plantations, etc.. Cite source of testimony if any.

Survey line to F.S. standards runs north from this corner

At time of search:

1. Did you have the record description?

Yes _____ No _____

2. How was search area located?

Pacing, chaining, photos, maps, etc. _____

3. Man hours spent in search _____

4. Do you think additional search might

recover evidence? Yes _____ No _____

5. Signature _____

Perpetuation Record

Monument and accessories established. Include brief description of area. _____

Certified corner restoration certificate prepared: Yes _____ No _____

Filed in county records at _____ Date _____ County Document No. _____

Identified on aerial photo No. _____ Which is filed at _____

Index No. S-1,2
(Alphabetical - Horizontal)

LAND CORNER RECORD
(RECTANGULAR SURVEYS)

RD-7150-4 (Rev. 6/13/67)
GPO 802-127

T. 141N R. 28W Mer. N.F. Chippewa County Cass State MN
RM to NW 1/16 Corner common to sections 30 and _____

EXISTING SURVEYS

Original Government Survey

Year surveyed 1873
Original monument None Set
(Wood post, stone, pile of stones, pipe, etc.)

Bearing Trees

Species _____
Diameter _____
Bearing _____
Distance _____

Subsequent Corner Restoration

Year surveyed 1918 By GLO
Where filed or recorded _____
Monument BRASS CAPPED IRON POST
(Original, concrete post, iron rod, etc.)

Bearing Trees, Reference Objects

Species Red Oak W. PINE
Diameter 10" 6"
Bearing N24°W S27°W
Distance 398.64 314.16

Original Evidence Found

Year of search _____ By _____
Monument found _____

Original Bearing Trees Found

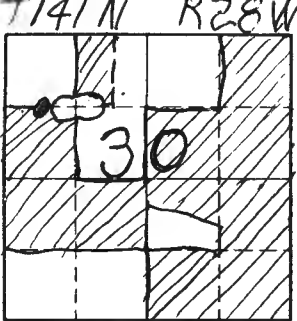
Species _____
Diameter _____
Bearing _____
Distance _____

Evidence of Subsequent Corner Restoration Found

Year of search 1990 By Noelthen Lights Survey's
and mapping
corner and BT's fall within
water. No Evidence found.

Bearing Trees, Reference Objects

Species _____
Diameter _____
Bearing _____
Distance _____



Sketch

○ Corner ▨ F.S. Land

Relation of Evidence to Record Features Along Section Lines

Section line to sections _____
 Object _____
 Record distance _____
 Measured distance _____

Other Evidence

Describe evidence of use and occupation such as roads, fences, clearings, timber cutting lines, plantations, etc.. Cite source of testimony if any.

Corner falls in grassy marsh $\pm 180'$ west of large beaver pond, 318' west of NW $\frac{1}{16}$ which falls in ponds.

At time of search:

1. Did you have the record description?

Yes X No _____

2. How was search area located?

Pacing, chaining, photos, maps, etc. TRAVERSE

3. Man hours spent in search 15 min.

4. Do you think additional search might recover evidence? Yes _____ No ✓

5. Signature Dan Jim

Perpetuation Record

Monument and accessories established. Include brief description of area.

4.5" x 2" Brass capped pipe

7" Oak	S12E	73.03'
5" Oak	N76W	59.15'
7" Maple	N24W	67.80'

SSP West 4.0'

Certified corner restoration certificate prepared: Yes _____ No X

Filed in county records at _____ Date _____ County Document No. _____

Identified on aerial photo No. _____ Which is filed at _____

Index No. 5-23
(Alphabetical - Numerical)

LAND CORNER RECORD
(RECTANGULAR SURVEYS)

B48
R9-7150-4 (Rev. 6/13/67)
GPO 802-127

T. 141N R. 28W 5th Mer. N.F. Chippewa County Cass State MN
AP Corner common to sections 30 and _____

EXISTING SURVEYS

Original Government Survey

Year surveyed 1873
Original monument None Set
(Wood post, stone, pile of stones, pipe, etc.)

Bearing Trees

Species _____
Diameter _____
Bearing _____
Distance _____

Subsequent Corner Restoration

Year surveyed 1918 By GL0
Where filed or recorded _____
Monument 1" x 36" Brass capped pipe
(Original, concrete post, iron rod, etc.)

Bearing Trees, Reference Objects

Species NO Ties Listed
Diameter _____
Bearing _____
Distance _____

Original Evidence Found

Year of search _____ By _____
Monument found _____

Original Bearing Trees Found

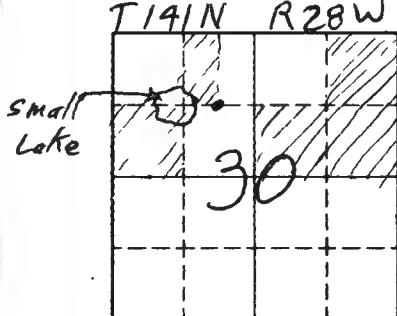
Species _____
Diameter _____
Bearing _____
Distance _____

Evidence of Subsequent Corner Restoration Found

Year of search 1990 By Northern Lights SEM
corner established based on remaining
1918 GL0 subdivision monuments
found within section 18

Bearing Trees, Reference Objects

None found



Relation of Evidence to Record Features Along Section Lines

Section line to sections	_____	_____	_____	_____
Object	_____	_____	_____	_____
Record distance	_____	_____	_____	_____
Measured distance	_____	_____	_____	_____

Other Evidence

Describe evidence of use and occupation such as roads, fences, clearings, timber cutting lines, plantations, etc.. Cite source of testimony if any.

Corner falls in open marsh east of small lake

At time of search:

1. Did you have the record description?
 Yes X No _____

2. How was search area located?

Pacing, chaining, photos, maps, etc. TRAVERSE

3. Man hours spent in search 1 hour

4. Do you think additional search might recover evidence? Yes _____ No ✓

Perpetuation Record

Monument and accessories established. Include brief description of area.

2" x 4.5'	Brass capped pipe	
6" Birch	S89W	118.05'
5" Oak	N05W	96.94'
10" Oak	N38E	119.30'
SSP	West	4.00'
SSP	North	4.00'

Certified corner restoration certificate prepared: Yes _____ No X

Filed in county records at _____ Date _____ County Document No. _____

Identified on aerial photo No. _____ Which is filed at _____

5. Signature [Signature]

Index No. 5-3
(Alphabetical - Numerical)

LAND CORNER RECORD
(RECTANGULAR SURVEYS)

RD-7150-4 (Rev. 6/13/67)
GPO 802-127

T. 141 N R. 28 W 5th Mer. N.F. CHIPPEWA County CASS State MN
C.N. 1/16 Corner common to sections 30 and _____

EXISTING SURVEYS

Original Government Survey

Year surveyed _____
Original monument _____
(Wood post, stone, pile of stones, pipe, etc.)

Bearing Trees

Species _____
Diameter _____
Bearing _____
Distance _____

Subsequent Corner Restoration

Year surveyed 1918 By EARL HARRINGTON GLO
Where filed or recorded 1918
Monument Wood post temp. pt
(Original, concrete post, iron rod, etc.)

Bearing Trees, Reference Objects

Species NONE LISTED
Diameter _____
Bearing _____
Distance _____

Original Evidence Found

Year of search _____ By _____
Monument found _____

Original Bearing Trees Found

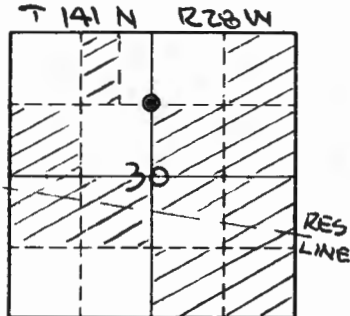
Species _____
Diameter _____
Bearing _____
Distance _____

Evidence of Subsequent Corner Restoration Found

Year of search _____ By _____

Bearing Trees, Reference Objects

NONE FOUND



Skeich

○ Corner ▨ F.S. Land

Relation of Evidence to Record Features Along Section Lines

Section line to sections _____
 Object _____
 Record distance _____
 Measured distance _____

Other Evidence

Describe evidence of use and occupation such as roads, fences, clearings, timber cutting lines, plantations, etc.. Cite source of testimony if any. _____

Corner falls at south edge of small pond

At time of search:

1. Did you have the record description?

Yes X No _____

2. How was search area located?

Pacing, chaining, photos, maps, etc. Traverse

3. Mon hours spent in search 1

4. Do you think additional search might recover evidence? Yes _____ No X

5. Signature David E. Anderson

Perpetuation Record

Monument and accessories established. Include brief description of area. _____

4.5' x 2" Brass capped pipe set

SSP	EAST	4.0'
SSP	SOUTH	4.0'
6" Ash	S 09 W	23.52'
Ash Clump	S 75 E	62.51 45.17'
"X" 2' x 2' Rock	S 79 W	62.51'

Certified corner restoration certificate prepared: Yes _____ No X

Filed in county records at _____ Date _____ County Document No. _____

Identified on aerial photo No. _____ Which is filed at _____

Index No. S-4
(Alphabetical - Numerical)

LAND CORNER RECORD
(RECTANGULAR SURVEYS)

RR-7 150-4 (Rev. 6/13/67)
GPO 802-127

T. 141 N R. 28 W 5th Mer. N.F. CHIPPEWA County CASS State MN
NE 1/4 Corner common to sections 30 and _____

EXISTING SURVEYS

Original Government Survey
Year surveyed _____
Original monument _____
(Wood post, stone, pile of stones, pipe, etc.)

Bearing Trees
Species _____
Diameter _____
Bearing _____
Distance _____

Subsequent Corner Restoration
Year surveyed _____ By _____
Where filed or recorded _____
Monument _____
(Original, concrete post, iron rod, etc.)

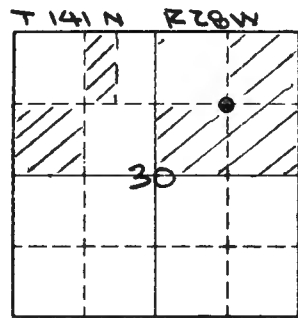
Bearing Trees, Reference Objects
Species _____
Diameter _____
Bearing _____
Distance _____

Original Evidence Found
Year of search _____ By _____
Monument found _____

Original Bearing Trees Found
Species _____
Diameter _____
Bearing _____
Distance _____

Evidence of Subsequent Corner Restoration Found
Year of search _____ By _____

Bearing Trees, Reference Objects



Sketch

○ Corner ▨ F.S. Land

Relation of Evidence to Record Features Along Section Lines

Section line to sections _____

Object _____

Record distance _____

Measured distance _____

Other Evidence

Describe evidence of use and occupation such as roads, fences, clearings, timber cutting lines, plantations, etc.. Cite source of testimony if any. _____

Corner falls in alder swamp and south of trail.

At time of search:

1. Did you have the record description?
Yes _____ No _____

2. How was search area located?
Pacing, chaining, photos, maps, etc. _____

3. Man hours spent in search _____

4. Do you think additional search might recover evidence? Yes _____ No _____

5. Signature _____

Perpetuation Record

Monument and accessories established. Include brief description of area. _____

4.5 x 2" Brass capped pipe set

SSP	NORTH	4.0'
SSP	WEST	4.0'
"X" 4'x3' Rock	S09E	17.27'
3" ASH	N11W	24.44'
5" OAK	N65E	17.69'

Certified corner restoration certificate prepared: Yes _____ No

Filed in county records at _____ Date _____ County Document No. _____

Identified on aerial photo No. _____ Which is filed at _____

Index No. S 5
(Alphabetical - Numerical)

LAND CORNER RECORD
(RECTANGULAR SURVEYS)

R9-7150-4 (Rev. 6/13/67)
GPO 802-127

T. 141 R. 28 5th Mer. N.F. Chippewa County Cass State Minnesota
North one sixteenth Corner common to sections 29, 30 and _____

EXISTING SURVEYS

Original Government Survey

Year surveyed _____
Original monument not set
(Wood post, stone, pile of stones, pipe, etc.)

Bearing Trees

Species _____
Diameter _____
Bearing _____
Distance _____

Subsequent Corner Restoration

Year surveyed _____ By _____
Where filed or recorded _____
Monument _____
(Original, concrete post, iron rod, etc.)

Bearing Trees, Reference Objects

Species _____
Diameter _____
Bearing _____
Distance _____

Original Evidence Found

Year of search _____ By _____
Monument found _____

Original Bearing Trees Found

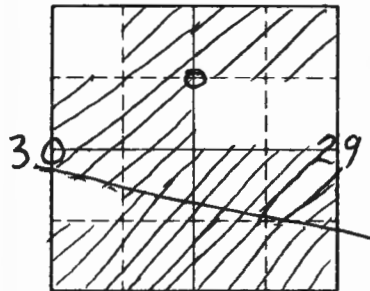
Species _____
Diameter _____
Bearing _____
Distance _____

Evidence of Subsequent Corner Restoration Found

Year of search _____ By _____

Bearing Trees, Reference Objects

Relation of Evidence to Record Features Along Section Lines



Sketch

○ Corner ▨ F.S. Land

Section line to sections _____
 Object _____
 Record distance _____
 Measured distance _____

Other Evidence

Describe evidence of use and occupation such as roads, fences, clearings, timber cutting lines, plantations, etc.. Cite source of testimony if any.

10-31-88 - Lundecker - Steurnson's Assoc - BK 10 P. 48
 traverse to N 1/4 corner in place ± 35' E 1/4 of FS road 2100
 and ± 85' S 1/4 of FS road 2100 A Line to standard E & S

At time of search:

1. Did you have the record description?

Yes No _____

2. How was search area located?

Pacing, chaining, photos, maps,
 etc. _____

3. Man hours spent in search _____

4. Do you think additional search might
 recover evidence? Yes _____ No

5. Signature *Timothy J. ...*

Perpetuation Record BK 10 P 48-49

Monument and accessories established. Include brief description of area.

3/1/89 Lundecker - Steurnson's Assoc return to corner to measure
 bearing trees. Use same B.T.'s as marked in 1980: 1985
 remarked B.T. trees w/ 17008 and 3/1/89
 11" w/ pine N74E 89.48' "N 1/4 529 BT - 1985 BT
 21" N Pine S17W 30.45' "N 1/4 530 BT - 1980 BT
 18" N Pine N70W 62.10' "N 1/4 530 BT - 1985 BT
 8' sign post E. 31.7' w/ 54-2, 54-9, 8' sign post South 31.5'
 w/ signs 54-2, 54-9

THINK 28W
 N 1/4
 530 / 529
 1980
 RLS NO

Certified corner restoration certificate prepared: Yes _____ No

Filed in county records at _____ Date _____ County Document No. _____

Identified on aerial photo No. _____ Which is filed at _____

Index No. 5-5
(Alphabetical - Numerical)

Book # 6
 Page 53

LAND CORNER RECORD
(RECTANGULAR SURVEYS)

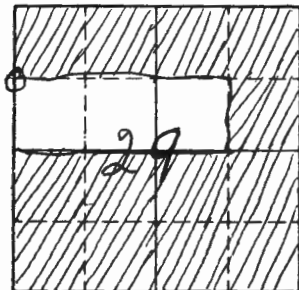
R9-7150-4 (Rev. 6/13/67)
 GPO 802-127

T. 141 N R. 28 W Mer. N.F. Chippewa County CASS State MINN.
N 1/16 Corner common to sections 29 & 30 and _____

EXISTING SURVEYS

Original Government Survey			Original Evidence Found		
Year surveyed <u>7/1/80 U.S.F.S. - W.N.O.</u>			Year of search _____ By _____		
Original monument <u>BRASS CAP MON. W CAP M.B.D.</u> <small>(wood post, stone, pile of stones, pipe, etc.)</small>			Monument found _____		
<u>1 1/2" DIA X 60" Long Set 4 1/2" in the ground.</u>					
Bearing Trees			Original Bearing Trees Found		
Species <u>N. pine</u>	Species <u>N. Pine</u>	Species <u>N. Pine</u>	Species _____	_____	_____
Diameter <u>20"</u>	Diameter <u>18"</u>	Diameter <u>20"</u>	Diameter _____	_____	_____
Bearing <u>N 30° W</u>	Bearing <u>S 17° W</u>	Bearing <u>N 72° W</u>	Bearing _____	_____	_____
Distance <u>20.28'</u>	Distance <u>30.45'</u>	Distance <u>35.10'</u>	Distance _____	_____	_____
<u>MKD: N 1/16 S30 BT N 1/16 S30 BT N 1/16 S30 BT</u>					
Subsequent Corner Restoration			Evidence of Subsequent Corner Restoration Found		
Year surveyed _____ By _____			Year of search _____ By _____		
Where filed or recorded _____			_____		
Monument _____ <small>(Original, concrete post, iron rod, etc.)</small>			_____		
_____			_____		
_____			_____		
Bearing Trees, Reference Objects			Bearing Trees, Reference Objects		
Species _____	Species _____	Species _____	Species _____	_____	_____
Diameter _____	Diameter _____	Diameter _____	Diameter _____	_____	_____
Bearing _____	Bearing _____	Bearing _____	Bearing _____	_____	_____
Distance _____	Distance _____	Distance _____	Distance _____	_____	_____

T141N R28W
N 1/16
S30 S29
P 1980
15 No.



Sketch

○ Corner ▨ F.S. Land

Relation of Evidence to Record Features Along Section Lines

Section line to sections _____
 Object _____
 Record distance _____
 Measured distance _____

Other Evidence

Describe evidence of use and occupation such as roads, fences, clearings, timber cutting lines, plantations, etc.. Cite source of testimony if any.

Survey Line To F.S. STANDARDS RUNS South
 AND EAST From Corner.
 8' Steel Sign posts w. Attn. Signs set 4.0' South & East.

At time of search:

1. Did you have the record description?

Yes _____ No _____

2. How was search area located?

Pacing, chaining, photos, maps, etc. _____

3. Man hours spent in search _____

4. Do you think additional search might

recover evidence? Yes _____ No _____

5. Signature _____

Perpetuation Record

Monument and accessories established. Include brief description of area. _____

Certified corner restoration certificate prepared: Yes _____ No _____

Filed in county records at _____ Date _____ County Document No. _____

Identified on aerial photo No. _____ Which is filed at _____

Index No. S-5

(Alphabetical - Numerical)

Field Book 3

Pg. 77

LAND CORNER RECORD
(RECTANGULAR SURVEYS)

R9-7150-4 (Rev. 6/13/87)

GPO 802-127

T. 141N R. 28WMer. N.F. Chip.County CassState MNNorth 1/4

Corner common to sections _____

29and 30

EXISTING SURVEYS

Original Government Survey

Year surveyed 1980 Bill Olson Walker Books #2 Backo
Original monument 2'x5' monument, U.S.F.S. brand.
(Wood post, stone, pile of stones, pipe, etc.)

Species	Bearing Trees		
	<u>N. Pine</u>	<u>N. Pine</u>	<u>N. Pine</u>
Diameter	<u>20"</u>	<u>18"</u>	<u>21</u>
Bearing	<u>N3W</u>	<u>S17W</u>	<u>N72W</u>
Distance	<u>20.28</u>	<u>30.45</u>	<u>35.10'</u>
	<u>Scribed</u>	<u>"</u>	<u>"</u>

Subsequent Corner Restoration

Year surveyed _____ By _____
Where filed or recorded _____
Monument _____
(Original, concrete post, iron rod, etc.)

Bearing Trees, Reference Objects

Species _____
Diameter _____
Bearing _____
Distance _____

Original Evidence Found

Year of search _____ By _____
Monument found _____

Original Bearing Trees Found

Species _____
Diameter _____
Bearing _____
Distance _____

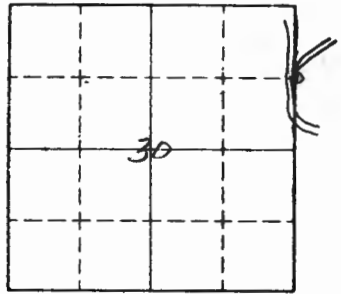
Evidence of Subsequent Corner Restoration Found

Year of search 9/9/85 By CK, GB, JA
Fd. F.S. mon. set 20" above grd. 2'x5' mon.
Fd. only one BT recorded by Bill Olson in 1980
Other two BT'S fall in road clearing,
Mkd. T141N R28W
N46

Bearing Trees, Reference Objects

Scribed
N. Pine
19"
S17W
30.45'
Scribe vis.
Species _____
Diameter _____
Bearing _____
Distance _____
S20/S29
1980
RLS NO.

Relation of Evidence to Record Features Along Section Lines



Sketch

O Corner F.S. Land

Section line to sections _____
 Object _____
 Record distance _____
 Measured distance _____

Other Evidence

Describe evidence of use and occupation such as roads, fences, clearings, timber cutting lines, plantations, etc.. Cite source of testimony if any.

New Forest Service road west of corner 25' runs N-SE

At time of search:

1. Did you have the record description?
Yes _____ No _____

2. How was search area located?
Pacing, chaining, photos, maps,
etc. _____

3. Man hours spent in search _____

4. Do you think additional search might
recover evidence? Yes _____ No _____

5. Signature _____

Perpetuation Record

Monument and accessories established. Include brief description of area.

Mkd New BT'S:

1. W. Pine 9" N74 E 89.40 N 1/16 S29 BT

2. N. Pine 17" N70 W 62.1' N 1/16 S30 BT

S.P. east 3.9 and south 3.6 with both signs attached.

Certified corner restoration certificate prepared: Yes _____ No _____

Filed in county records at _____ Date _____ County Document No. _____

Identified on aerial photo No. _____ Which is filed at _____

Index No. S-7
(Alphabetical - Numerical)

LAND CORNER RECORD
(RECTANGULAR SURVEYS)

R9-7 150-4 (Rev. 6/13/67)
 GPO 802-127

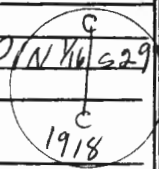
T. 141 N R. 28 W Mer. N.F. Chippewa County Lass State Mn.
5th Corner common to sections 129 and CN V16

EXISTING SURVEYS

Original Government Survey
 Year surveyed 1918
 Original monument BRASS CAP MON. MKP IN V16 129
(Wood post, stone, pile of stones, pipe, etc.)

Bearing Trees

Species	<u>R. OAK</u>	<u>R. OAK</u>
Diameter	<u>8"</u>	<u>7"</u>
Bearing	<u>S51°E</u>	<u>S51°W</u>
Distance	<u>143.1K5</u>	<u>149.1K5</u>
	<u>94.38'</u>	<u>98.34'</u>



Original Evidence Found
 Year of search _____ By _____
 Monument found _____

Original Bearing Trees Found

Species	_____	_____	_____
Diameter	_____	_____	_____
Bearing	_____	_____	_____
Distance	_____	_____	_____

Subsequent Corner Restoration
 Year surveyed _____ By _____
 Where filed or recorded _____
 Monument _____
(Original, concrete post, iron rod, etc.)

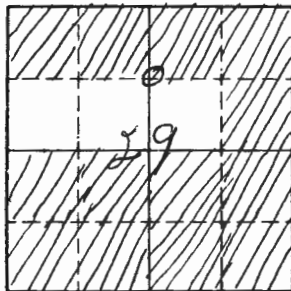
Evidence of Subsequent Corner Restoration Found
 Year of search 1980 By B. Olson
FD. GLO MON. in Good SHAPE
up 0.6' in SLOUGH.
Steel sign post on SE side of Mon.
FD. 3 BT'S Made by J.H.E. 3/20/73

Bearing Trees, Reference Objects

Species	_____	_____	_____
Diameter	_____	_____	_____
Bearing	_____	_____	_____
Distance	_____	_____	_____

Bearing Trees, Reference Objects

Species	<u>R. OAK</u>	<u>R. OAK</u>	<u>R. OAK</u>
Diameter	<u>10"</u>	<u>13"</u>	<u>12"</u>
Bearing	<u>S37E</u>	<u>S53°W</u>	<u>S84°E</u>
Distance	<u>55.60'</u>	<u>83.50'</u>	<u>84.20'</u>



Sketch

○ Corner ▨ F.S. Land

Relation of Evidence to Record Features Along Section Lines

Section line to sections _____
 Object _____
 Record distance _____
 Measured distance _____

Other Evidence

Describe evidence of use and occupation such as roads, fences, clearings, timber cutting lines, plantations, etc.. Cite source of testimony if any.

Survey Line To F.S. STANDARDS RUNS
West from CORNER.

At time of search:

1. Did you have the record description?

Yes _____ No _____

2. How was search area located?

Pacing, chaining, photos, maps,
 etc. _____

3. Man hours spent in search _____

4. Do you think additional search might

recover evidence? Yes _____ No _____

5. Signature _____

Perpetuation Record

Monument and accessories established. Include brief description of area. _____

Certified corner restoration certificate prepared: Yes _____ No _____

Filed in county records at _____ Date _____ County Document No. _____

Identified on aerial photo No. _____ Which is filed at _____

Index No. S-7
(Alphabetical - Numerical)

25 M

LAND CORNER RECORD
(RECTANGULAR SURVEYS)

RD-7150-4 (Rev. 6/13/67)
 GPO 802-127

T. 141N R. 28W Mer. N.F. Chippewa County Cass State Mn.
CN 1/16 Corner common to sections 29 and _____

EXISTING SURVEYS

Original Government Survey

Year surveyed 1918
 Original monument GLO Brass Capped Iron Pipe
(Wood post, stone, pile of stones, pipe, etc.)

Bearing Trees

Species	<u>Red Oak</u>	<u>Red Oak</u>
Diameter	<u>8"</u>	<u>7"</u>
Bearing	<u>551E</u>	<u>551W</u>
Distance	<u>94.38'</u>	<u>98.34'</u>

Subsequent Corner Restoration

Year surveyed 1973 By USFS
 Where filed or recorded Cass Lake, Mn.
 Monument Brass Cap Found
(Original, concrete post, iron rod, etc.)

Bearing Trees, Reference Objects

Species	<u>R. Oak</u>	<u>R. Oak</u>	<u>R. Oak</u>	<u>Sign Post</u>
Diameter	<u>11"</u>	<u>11"</u>	<u>5.87E</u>	
Bearing	<u>N 84 W</u>	<u>55.3 W</u>	<u>9"</u>	<u>East</u>
Distance	<u>84.2'</u>	<u>83.9</u>	<u>55.6'</u>	<u>1'</u>

Original Evidence Found

Year of search 1990 By Lowelling & Skinner
 Monument found Brass Capped Iron Pipe Fd.

Original Bearing Trees Found

Species	<u>R. Oak</u>
Diameter	<u>20"</u>
Bearing	<u>551W</u>
Distance	<u>98.34'</u>

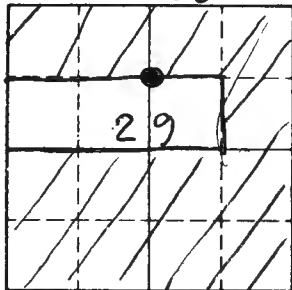
Evidence of Subsequent Corner Restoration Found

Year of search 1990 By Lowelling & Skinner

Bearing Trees, Reference Objects

11" Oak	Oak	Oak	Sign Post
<u>10"</u>	<u>14"</u>	<u>14"</u>	
<u>5.87E</u>	<u>55.3W</u>	<u>N 84 W</u>	<u>East</u>
<u>55.6'</u>	<u>83.9'</u>	<u>84.2</u>	<u>1'</u>

141-28



Sketch

○ Corner ▨ F.S. Land

Relation of Evidence to Record Features Along Section Lines

Section line to sections _____
 Object _____
 Record distance _____
 Measured distance _____

Other Evidence

Describe evidence of use and occupation such as roads, fences, clearings, timber cutting lines, plantations, etc. Cite source of testimony if any.

Corner falls in the southwest corner of a horse shoe shaped slough 1605' west of a new forest Service Road.

At time of search:

1. Did you have the record description?

Yes No _____

2. How was search area located?

Pacing, chaining, photos, maps, etc. Photos - Traverse

3. Man hours spent in search 14. Do you think additional search might recover evidence? Yes _____ No 5. Signature [Signature]

Perpetuation Record

Monument and accessories established. Include brief description of area.

Tags placed on back of BTs; Existing ties (i.e. nails) check within 0.05'

Certified corner restoration certificate prepared: Yes _____ No

Filed in county records at _____ Date _____ County Document No. _____

Identified an aerial photo No. _____ Which is filed at _____

Index No. S-10
(Alphabetical - Numerical)

LAND CORNER RECORD
(RECTANGULAR SURVEYS)

R9-7150-4 (Rev. 6/13/67)
GPO 802-127

T. 141N R. 28W 5th Mer. N.F. Chippewa County Cass State Minnesota
NW 1/4 Corner common to sections 11 28 and _____

EXISTING SURVEYS

Original Government Survey

Year surveyed 1990; 1st time
Original monument A BCP - Flared type
(Wood post, stone, pile of stones, pipe, etc.)

Bearing Trees

Species	<u>J. Pine</u>	<u>Aspen</u>	<u>Aspen</u>
Diameter	<u>15"</u>	<u>10"</u>	<u>18"</u>
Bearing	<u>N50E</u>	<u>S12W</u>	<u>N95W</u>
Distance	<u>11.55'</u>	<u>12.63'</u>	<u>16.05'</u>

Original Evidence Found

Year of search _____ By _____
Monument found _____

Original Bearing Trees Found

Species	_____	_____	_____
Diameter	_____	_____	_____
Bearing	_____	_____	_____
Distance	_____	_____	_____

Subsequent Corner Restoration

Year surveyed _____ By _____
Where filed or recorded _____
Monument _____
(Original, concrete post, iron rod, etc.)

Evidence of Subsequent Corner Restoration Found

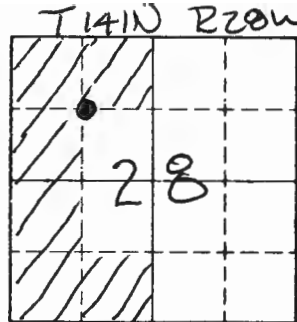
Year of search _____ By _____

Bearing Trees, Reference Objects

Species	_____	_____	_____
Diameter	_____	_____	_____
Bearing	_____	_____	_____
Distance	_____	_____	_____

Bearing Trees, Reference Objects

Species	_____	_____	_____
Diameter	_____	_____	_____
Bearing	_____	_____	_____
Distance	_____	_____	_____



Sketch

○ Corner ▨ F.S. Land

Relation of Evidence to Record Features Along Section Lines

Section line to sections _____
 Object _____
 Record distance _____
 Measured distance _____

Other Evidence

Describe evidence of use and occupation such as roads, fences, clearings, timber cutting lines, plantations, etc.. Cite source of testimony if any. _____

150' north of NW corner of J. Lynch field. The field encroaches on USFS land

At time of search:

1. Did you have the record description?

Yes _____ No _____
 No such thing

2. How was search area located?

Pacing, chaining, photos, maps, etc.
 traverse

3. Man hours spent in search 15 min.

4. Do you think additional search might recover evidence? Yes _____ No

5. Signature *[Signature]*

Perpetuation Record

Monument and accessories established. Include brief description of area. _____

Steel Sign Post South 6.0'
 Steel Sign Post East 6.0'

Certified corner restoration certificate prepared: Yes _____ No

Filed in county records at _____ Date _____ County Document No. _____

Identified on aerial photo No. _____ Which is filed at _____

Index No. S-11
(Alphabetical - Numerical)LAND CORNER RECORD
(RECTANGULAR SURVEYS)

R9-7 150-4 (Rev. 6/13/67)

SPD 802-127

T. 141N R 28W 5th Mer. N.F. Chippewa County Cass State MN
CN 1/16 Corner common to sections 28 and _____

EXISTING SURVEYS

Original Government Survey

Year surveyed 1917 GLD
Original monument Brass Copper Pipe
(Wood post, stone, pile of stones, pipe, etc.)

Bearing Trees

Species NOOK N. Pipe
Diameter 5" 12"
Bearing N 80 1/4 E N 21 1/2 W
Distance 159.06' 205.92'

Subsequent Corner Restoration

Year surveyed 1972 By USFS
Where filed or recorded Cass Lake
Monument Brass Capped Pipe found
(Original, concrete post, flag, rod, etc.)

Bearing Trees, Reference Objects

Species Steel Sign Post
Diameter _____
Bearing North
Distance 3.0'

Original Evidence Found

Year of search 1990 By Northern Lights SEM
Monument found Brass Copper Pipe

Original Bearing Trees Found

Species _____
Diameter _____
Bearing _____
Distance _____

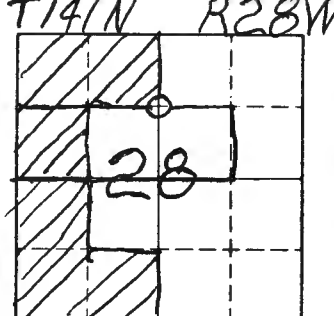
Evidence of Subsequent Corner Restoration Found

Year of search 1990 By Northern Lights
Brass Capped Pipe Found
11

Bearing Trees, Reference Objects

Species SSP J. Pine
Diameter 10"
Bearing North S 28 W
Distance 3.0' 7.6'

(Origin Unknown)



Sketch

○ Corner ▨ F.S. Land

Relation of Evidence to Record Features Along Section Lines

Section line to sections _____

Object _____

Record distance _____

Measured distance _____

Other Evidence

Describe evidence of use and occupation such as roads, fences, clearings, timber cutting lines, plantations, etc.. Cite source of testimony if any.

Corner falls along west side of J. Lynca
hay field

At time of search:

1. Did you have the record description?

Yes _____ No _____
Most of it 3

2. How was search area located?

Pacing, chaining, photos, maps,
etc. Traverse

3. Man hours spent in search 1 hr

4. Do you think additional search might
recover evidence? Yes _____ No X

5. Signature [Handwritten Signature]

Perpetuation Record

Monument and accessories established. Include brief description of area.

6" Birch	N83W	53.65'
8" Oak	N36W	35.83'
7" Aspen	N1E	33.00'
SSP	West	6.00'

Certified corner restoration certificate prepared: Yes _____ No X

Filed in county records at _____ Date _____ County Document No. _____

Identified on aerial photo No. _____ Which is filed at _____

Index No. S-11
(Alphabetical - Numerical)


LAND CORNER RECORD
(RECTANGULAR SURVEYS)

R9-7 150-4 (Rev. 6/13/67)
 GPO 802-127

T. 141N R. 28W Mer. N.F. Chipp. County Cass State Mn.
5th Mer. N.F. Chipp. County Cass State Mn.
28 Corner common to sections _____ and _____

EXISTING SURVEYS

Original Government Survey
 Year surveyed 1918
 Original monument Brass Cap Mn Mk. 1
N1°19E (Wood post, stone, pile of stones, pipe, etc.)
 Species W. Oak W. Pine **Bearing Trees**
 Diameter 5" 12"
 Bearing N80°4E N21½W
 Distance 241 LKS 312 LKS
159.06' 205.92'



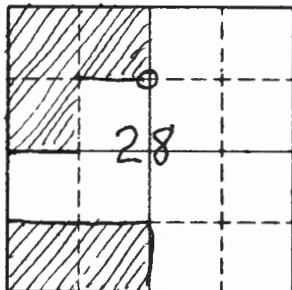
Original Evidence Found
 Year of search _____ By _____
 Monument found _____
Original Bearing Trees Found
 Species _____
 Diameter _____
 Bearing _____
 Distance _____

Subsequent Corner Restoration
 Year surveyed _____ By _____
 Where filed or recorded _____
 Monument _____
(Original, concrete post, iron rod, etc.)

Evidence of Subsequent Corner Restoration Found
 Year of search 4-2-82 By C.K. - B.A.
FD. GLO monument bent over &
Northwest 2" North of 1 1/2 rock
West of field, base is in place

Bearing Trees, Reference Objects
 Species _____
 Diameter _____
 Bearing _____
 Distance _____

Bearing Trees, Reference Objects
J. Pine R. Oak Steel Post w/signs
18" 10" 3'
S28°W N16°W North
7.6' 61.7'



Sketch

○ Corner ▨ F.S. Land

Relation of Evidence to Record Features Along Section Lines

Section line to sections _____
 Object _____
 Record distance _____
 Measured distance _____

Other Evidence

Describe evidence of use and occupation such as roads, fences, clearings, timber cutting lines, plantations, etc.. Cite source of testimony if any. ~~_____~~

At time of search:

1. Did you have the record description?

Yes _____ No _____

2. How was search area located?

Pacing, chaining, photos, maps, etc. _____

3. Man hours spent in search _____

4. Do you think additional search might recover evidence? Yes _____ No _____

5. Signature _____

Perpetuation Record

Monument and accessories established. Include brief description of area. _____

Certified corner restoration certificate prepared: Yes _____ No _____

Filed in county records at _____ Date _____ County Document No. _____

Identified on aerial photo No. _____ Which is filed at _____

Index No. S-13-14
(Alphabetical - Numerical)

LAND CORNER RECORD
(RECTANGULAR SURVEYS)

R9-7150-4 (Rev. 6/13/67)
 GPO 802-127

T. 141 R. 28 Mer. N.F. Chippewa County Cass State Minnesota
meander on N 1/16 Corner common to sections 27 and _____

EXISTING SURVEYS

Original Government Survey

Year surveyed _____
 Original monument _____
(Wood post, stone, pile of stones, pipe, etc.)

Bearing Trees

Species _____
 Diameter _____
 Bearing _____
 Distance _____

Original Evidence Found

Year of search _____ By _____
 Monument found _____

Original Bearing Trees Found

Species _____
 Diameter _____
 Bearing _____
 Distance _____

Subsequent Corner Restoration

Year surveyed 1973 By O. Keriman
 Where filed or recorded Affidavit on file
 Monument No new monument set GLO
(Original, concrete post, iron rod, etc.)

Monument in good condition

Evidence of Subsequent Corner Restoration Found

Year of search 4/2-80 By B. OLSON
FD GLO Monument in good shape
up 0.4' also F.D. 3 1973 BT'S
in good shape


Bearing Trees, Reference Objects

Species	<u>W. Oak</u>	<u>W. Oak</u>	<u>W. Oak</u>	<u>Steel Post</u>
Diameter	<u>8"</u>	<u>8"</u>	<u>7"</u>	<u>72"</u>
Bearing	<u>N49° E</u>	<u>S 88° E</u>	<u>S 58° E</u>	<u>EAST</u>
Distance	<u>34.30</u>	<u>35.20</u>	<u>14.00</u>	<u>5.4'</u>

MXD. SMC S27BT FS SIGAS

Bearing Trees, Reference Objects

Relation of Evidence to Record Features Along Section Lines



Sketch

Corner F.S. Land

Section line to sections _____
 Object _____
 Record distance _____
 Measured distance _____

Other Evidence

Describe evidence of use and occupation such as roads, fences, clearings, timber cutting lines, plantations, etc.. Cite source of testimony if any.

Survey line to F.S. standards runs east from this corner

At time of search:

1. Did you have the record description?

Yes _____ No _____

2. How was search area located?

Pacing, chaining, photos, maps, etc. _____

3. Man hours spent in search _____

4. Do you think additional search might recover evidence? Yes _____ No _____

Perpetuation Record

Monument and accessories established. Include brief description of area. _____

Certified corner restoration certificate prepared: Yes _____ No _____

Filed in county records at _____ Date _____ County Document No. _____

Identified on aerial photo No. _____ Which is filed at _____

5. Signature _____

Index No. S-14
(Alphabetical - Numerical)

LAND CORNER RECORD
(RECTANGULAR SURVEYS)

R9-7 150-4 (Rev. 6/13/67)
 GPO 602-127

T. 141N R. 28W 5th Mer. N.F. CHIPPEWA County CASS State MN.
 Corner common to sections 27 and _____

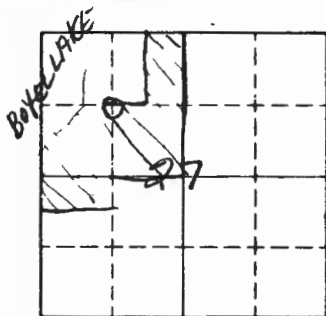
EXISTING SURVEYS

Original Government Survey	Original Evidence Found
Year surveyed _____	Year of search _____ By _____
Original monument _____ <small>(Wood post, stone, pile of stones, pipe, etc.)</small>	Monument found _____
Bearing Trees	Original Bearing Trees Found
Species _____	Species _____
Diameter _____	Diameter _____
Bearing _____	Bearing _____
Distance _____	Distance _____

Subsequent Corner Restoration	Evidence of Subsequent Corner Restoration Found
Year surveyed <u>1918</u> By <u>GLO</u>	Year of search <u>4-2-80</u> By <u>B. OLSON</u>
Where filed or recorded _____	<u>F.D.-GLO MAN IN GOOD SHAPE UP 0.4"</u>
Monument <u>BRASS CAP MONUMENT MKD</u> <u>NW 1/6 S 27</u>	<u>F.D.-BT'S AS SHOWN BELOW SET BY</u>
<small>(Original, concrete post, iron rod, etc.)</small>	<u>J.H.E. - 2-15-73</u>
<u>1918</u>	

Bearing Trees, Reference Objects		Bearing Trees, Reference Objects			
Species <u>R. OAK</u> <u>R. OAK</u>		<u>N. PINE</u>	<u>W. OAK</u>	<u>TWIN PINE</u>	<u>STEEL POST</u>
Diameter <u>8"</u> <u>8"</u>		<u>16"</u>	<u>13"</u>	<u>24"</u>	<u>72"</u>
Bearing <u>N78°E</u> <u>S33 1/2°E</u>		<u>N63°W</u>	<u>S59°W</u>	<u>S23°E</u>	<u>EAST</u>
Distance <u>271KS</u> <u>661KS</u>		<u>15.4</u>	<u>13.7</u>	<u>43.2'</u>	<u>5.0'</u>
<u>MKD-NW 1/6 S 27 BT</u> <u>NW 1/6 S 27 BT</u>					<u>F.S. SIGNS</u>

Relation of Evidence to Record Features Along Section Lines



Sketch

○ Corner ▨ F.S. Land

Section line to sections _____
 Object _____
 Record distance _____
 Measured distance _____

Other Evidence

Describe evidence of use and occupation such as roads, fences, clearings, timber cutting lines, plantations, etc.. Cite source of testimony if any.

SURVEY LINES TO F.S. STANDARDS RUNS EAST + WEST FROM THIS CORNER

At time of search:

1. Did you have the record description?

Yes _____ No _____

2. How was search area located?

Pacing, chaining, photos, maps, etc. _____

3. Man hours spent in search _____

4. Do you think additional search might recover evidence? Yes _____ No _____

Perpetuation Record

Monument and accessories established. Include brief description of area. _____

Certified corner restoration certificate prepared: Yes _____ No _____

Filed in county records at _____ Date _____ County Document No. _____

Identified on aerial photo No. _____ Which is filed at _____

5. Signature _____

Index No. S-14-15
(Alphabetical - Numerical)

LAND CORNER RECORD
(RECTANGULAR SURVEYS)

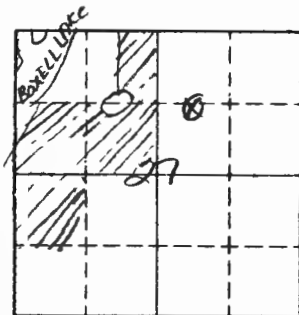
RG-7 150-4 (Rev. 6/13/67)
 GPQ 802-127

T. 141N R. 28W 5th Mer. N.F. Chippewa County Cass State Minn
A.D 3-TR-1701 Corner common to sections 27 and _____

EXISTING SURVEYS

Original Government Survey	Original Evidence Found																				
Year surveyed _____ Original monument _____ <small>(Wood post, stone, pile of stones, pipe, etc.)</small>	Year of search _____ By _____ Monument found _____																				
<p style="text-align: center;">Bearing Trees</p> Species _____ Diameter _____ Bearing _____ Distance _____	<p style="text-align: center;">Original Bearing Trees Found</p> Species _____ Diameter _____ Bearing _____ Distance _____																				
<p style="text-align: center;">Subsequent Corner Restoration</p> Year surveyed <u>1918</u> By <u>GLO</u> Where filed or recorded _____ Monument <u>Brass Cap Monument</u> <small>(Or pipe, concrete post, wood rod, etc.)</small>	<p style="text-align: center;">Evidence of Subsequent Corner Restoration Found</p> Year of search <u>12-9-79</u> By <u>C.L. LW.</u> <u>1" I.P. With brass cap 8" above</u> <u>ground marked</u> <u>42480 W.O.B - F.D. GLO Monument</u> <u>and BTS as shown below in graph</u>																				
<p style="text-align: center;">Bearing Trees, Reference Objects</p> Species _____ Diameter _____ Bearing _____ Distance _____	<p style="text-align: center;">Bearing Trees, Reference Objects</p> <table border="0"> <tr> <td><u>R. Oak</u></td> <td><u>R. Oak</u></td> <td><u>R. Oak</u></td> <td><u>Steel Sign</u></td> </tr> <tr> <td><u>10 mcl</u></td> <td><u>7 mcl</u></td> <td><u>7 mcl</u></td> <td><u>72"</u></td> </tr> <tr> <td><u>N51°W</u></td> <td><u>N12°W</u></td> <td><u>N-50°E</u></td> <td><u>N-E-70FT</u></td> </tr> <tr> <td><u>43.60FT</u></td> <td><u>30.00FT</u></td> <td><u>26.00</u></td> <td><u>SIGNS 54.20</u></td> </tr> <tr> <td><u>AP BT</u></td> <td><u>AP-PT</u></td> <td><u>APBT</u></td> <td><u>544</u></td> </tr> </table>	<u>R. Oak</u>	<u>R. Oak</u>	<u>R. Oak</u>	<u>Steel Sign</u>	<u>10 mcl</u>	<u>7 mcl</u>	<u>7 mcl</u>	<u>72"</u>	<u>N51°W</u>	<u>N12°W</u>	<u>N-50°E</u>	<u>N-E-70FT</u>	<u>43.60FT</u>	<u>30.00FT</u>	<u>26.00</u>	<u>SIGNS 54.20</u>	<u>AP BT</u>	<u>AP-PT</u>	<u>APBT</u>	<u>544</u>
<u>R. Oak</u>	<u>R. Oak</u>	<u>R. Oak</u>	<u>Steel Sign</u>																		
<u>10 mcl</u>	<u>7 mcl</u>	<u>7 mcl</u>	<u>72"</u>																		
<u>N51°W</u>	<u>N12°W</u>	<u>N-50°E</u>	<u>N-E-70FT</u>																		
<u>43.60FT</u>	<u>30.00FT</u>	<u>26.00</u>	<u>SIGNS 54.20</u>																		
<u>AP BT</u>	<u>AP-PT</u>	<u>APBT</u>	<u>544</u>																		

TR
 1701
 AP3
 TR 1701
 1918



Sketch

○ Corner ▨ F.S. Land

Relation of Evidence to Record Features Along Section Lines

Section line to sections _____
 Object _____
 Record distance _____
 Measured distance _____

Other Evidence

Describe evidence of use and occupation such as roads, fences, clearings, timber cutting lines, plantations, etc.. Cite source of testimony if any.

Survey lines to F.S. standards runs North and West from this corner

At time of search:

1. Did you have the record description?

Yes _____ No _____

2. How was search area located?

Pacing chaining, photos maps, etc. COMPASS

3. Man hours spent in search _____

4. Do you think additional search might recover evidence? Yes _____ No _____

5. Signature *L. M. Wittloeft*

Perpetuation Record

Monument and accessories established. Include brief description of area. _____

Certified corner restoration certificate prepared: Yes _____ No _____

Filed in county records at _____ Date _____ County Document No. _____

Identified on aerial photo No. _____ Which is filed at _____

Index No. S-15
(Alphabetical - Numerical)

LAND CORNER RECORD
(RECTANGULAR SURVEYS)

R9-7150-4 (Rev. 6/13/67)
 GPO 802-127

T. 141N R. 28W 5th Mer. N.F. Chippewa County Cass State Mn.
CN 4/16 Corner common to sections 27 and

EXISTING SURVEYS

Original Government Survey

Year surveyed _____
 Original monument _____
(Wood post, stone, pile of stones, pipe, etc.)

Bearing Trees

Species _____
 Diameter _____
 Bearing _____
 Distance _____

Original Evidence Found

Year of search _____ By _____
 Monument found _____

Original Bearing Trees Found

Species _____
 Diameter _____
 Bearing _____
 Distance _____

Subsequent Corner Restoration

Year surveyed 1918 By GLO
 Where filed or recorded _____
 Monument BRASS CAP MANU MKD
(Original, concrete post, iron rod, etc.)

Evidence of Subsequent Corner Restoration Found

Year of search 3-13-70 By L.W + G.C.
1" IRON PIPE WITH BRASS CAP
10" ABOVE GROUND

4/29/80 W. Olson - FD GLO MAN IN GOOD SHAPE
ALSO FD-3-1973 B.T.S BY JEFF AS FOLLOWS

Bearing Trees, Reference Objects

Species	<u>W. OAK</u>	<u>R. OAK</u>
Diameter	<u>10"</u>	<u>14"</u>
Bearing	<u>N 20 1/2° E</u>	<u>N 81 1/4° W</u>
Distance	<u>39.1 KS</u>	<u>8.31 KS</u>

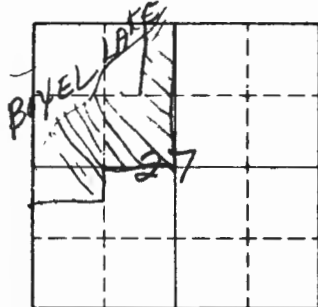
MKD: CN 1/6 S 27 BT - CN 1/6 S 27 BT

Bearing Trees, Reference Objects

R. OAK	R. OAK	R. OAK	STEEL POST
6"	5"	7"	7 1/2"
S 41° W	S 30° E	N 52° W	9.0'
35.3'	28.6'	66.2'	NORTH

MKD: CN 1/6 S 27 BT - CN 1/6 S 27 BT - CN 1/6 S 27 BT FS SIGN

S 27 1/2
1918



Sketch

○ Corner ▨ F.S. Land

Relation of Evidence to Record Features Along Section Lines

Section line to sections _____

Object _____

Record distance _____

Measured distance _____

Other Evidence

Describe evidence of use and occupation such as roads, fences, clearings, timber cutting lines, plantations, etc.. Cite source of testimony if any.

SURVEY LINE TO F.S. STANDARDS RUNS NORTH & SOUTH FROM THIS CORNER

At time of search:

1. Did you have the record description?

Yes _____ No _____

2. How was search area located?

Pacing, chaining, photos, maps, etc. _____

3. Man hours spent in search _____

4. Do you think additional search might recover evidence? Yes _____ No _____

5. Signature _____

Perpetuation Record

Monument and accessories established. Include brief description of area. _____

Certified corner restoration certificate prepared: Yes _____ No _____

Filed in county records of _____ Date _____ County Document No. _____

Identified on aerial photo No. _____ Which is filed at _____

Index No. 5-23
(Alphabetical - Numerical)

LAND CORNER RECORD
(RECTANGULAR SURVEYS)

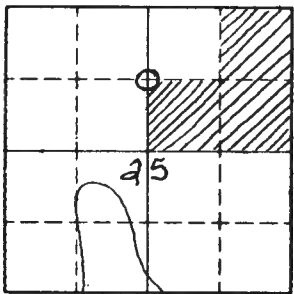
R9-7150-4 (Rev. 6/13/67)
GPO 802-127

T. 141 R. 28 5th Mer. N.F. Chippewa County Cass State Minnesota
Center North One-Sixteenth Corner common to sections 25 and _____

EXISTING SURVEYS

Original Government Survey	Original Evidence Found
Year surveyed <u>Not set during original survey</u>	Year of search _____ By _____
Original monument _____ <small>(Wood post, stone, pile of stones, pipe, etc.)</small>	Monument found _____
Bearing Trees	Original Bearing Trees Found
Species _____	Species _____
Diameter _____	Diameter _____
Bearing _____	Bearing _____
Distance _____	Distance _____
Subsequent Corner Restoration	Evidence of Subsequent Corner Restoration Found
Year surveyed _____ By _____	Year of search _____ By _____
Where filed or recorded _____	_____
Monument _____ <small>(Original, concrete post, iron rod, etc.)</small>	_____
_____	_____
Bearing Trees, Reference Objects	Bearing Trees, Reference Objects
Species _____	_____
Diameter _____	_____
Bearing _____	_____
Distance _____	_____

Relation of Evidence to Record Features Along Section Lines



Sketch

○ Corner ▨ F.S. Land

Section line to sections _____

Object _____

Record distance _____

Measured distance _____

Other Evidence

Describe evidence of use and occupation such as roads, fences, clearings, timber cutting lines, plantations, etc.. Cite source of testimony if any. _____

At time of search:

1. Did you have the record description?
 Yes _____ No _____

2. How was search area located?
 Pacing, chaining, photos, maps, etc. _____


3. Man hours spent in search _____

4. Do you think additional search might recover evidence? Yes _____ No _____

5. Signature _____

Perpetuation Record Book 14 Page 52

Monument and accessories established. Include brief description of area. 1989 9/5
 Landecker-Stevenson & Assoc. set 2 x 54" I.P. with stamped brass cap, plastic base & magnet in "high ground" puddle. Drove 8' sign post along side and wired to iron pipe.
 9" Red Oak S 75 E 42.33
 9" Red Oak S 21 E 43.61
 7" Red Oak S 40 W 45.23
 8' sign post E-NE 4.2
 8' sign post S. 4.0



Certified corner restoration certificate prepared: Yes _____ No

Filed in county records at _____ Date _____ County Document No. _____

Identified on aerial photo No. _____ Which is filed at _____

Index No. S-24
(Alphabetical - Numerical)

LAND CORNER RECORD
(RECTANGULAR SURVEYS)

R9-7150-4 (Rev. 6/13/67)
GPO 802-127

T. 141 R. 28 Mer. N.F. Chippewa County Cass State Minnesota
Northeast One-Sixteenth Corner common to sections 25 and _____

EXISTING SURVEYS

Original Government Survey

Year surveyed Not set during original survey
Original monument _____
(Wood post, stone, pile of stones, pipe, etc.)

Bearing Trees

Species _____
Diameter _____
Bearing _____
Distance _____

Subsequent Corner Restoration

Year surveyed _____ By _____
Where filed or recorded _____
Monument _____
(Original, concrete post, iron rod, etc.)

Bearing Trees, Reference Objects

Species _____
Diameter _____
Bearing _____
Distance _____

Original Evidence Found

Year of search _____ By _____
Monument found _____

Original Bearing Trees Found

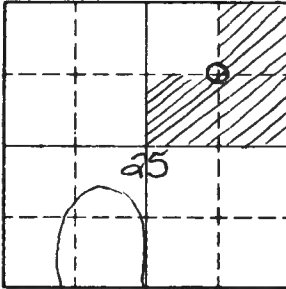
Species _____
Diameter _____
Bearing _____
Distance _____

Evidence of Subsequent Corner Restoration Found

Year of search _____ By _____

Bearing Trees, Reference Objects

Relation of Evidence to Record Features Along Section Lines



Sketch

○ Corner ▨ F.S. Land

Section line to sections _____

Object _____

Record distance _____

Measured distance _____

Other Evidence

Describe evidence of use and occupation such as roads, fences, clearings, timber cutting lines, plantations, etc.. Cite source of testimony if any. _____

At time of search:

1. Did you have the record description?
Yes _____ No _____

2. How was search area located?
Pacing, chaining, photos, maps,
etc. _____


3. Man hours spent in search _____

4. Do you think additional search might
recover evidence? Yes _____ No _____

5. Signature _____

Perpetuation Record Book 14 Page 52

Monument and accessories established. Include brief description of area. 1989 9/5
 Landecker-Stevenson & Assoc. set 2x54" I.P. with stamped
 brass cap, plastic base & magnet ±10' S'ly of snowmobile
 trail and 20' W-SW of swarehp S'ly.
 8" Maple S 6.5 W 35.55
 13" Red Oak N 28 W 33.39
 16" Norway Pine N 30 E 71.97
 8' sign post W-SW 4.30
 8' sign post N'ly 14.7



Certified corner restoration certificate prepared: Yes _____ No

Filed in county records at _____ Date _____ County Document No. _____

Identified on aerial photo No. _____ Which is filed at _____

Index No. S-25
(Alphabetical - Memorized)LAND CORNER RECORD
(RECTANGULAR SURVEYS)R9-7150-4 (Rev. 6/13/67)
GPO 802-127T. 141 R. 28 5th Mer. N.F. Chippewa County Cass State Minnesota
North One-Sixteenth Corner common to sections 25 and _____

EXISTING SURVEYS

Original Government Survey

Year surveyed Not set during original survey
Original monument _____
(Wood post, stone, pile of stones, pipe, etc.)

Bearing Trees

Species _____
Diameter _____
Bearing _____
Distance _____

Subsequent Corner Restoration

Year surveyed. _____ By _____
Where filed or recorded _____
Monument _____
(Original, concrete post, iron rod, etc.)

Bearing Trees, Reference Objects

Species _____
Diameter _____
Bearing _____
Distance _____

Original Evidence Found

Year of search _____ By _____
Monument found _____

Original Bearing Trees Found

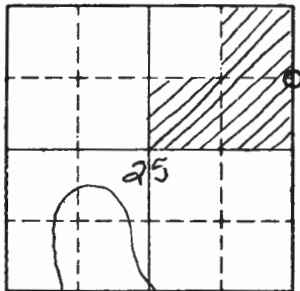
Species _____
Diameter _____
Bearing _____
Distance _____

Evidence of Subsequent Corner Restoration Found

Year of search _____ By _____

Bearing Trees, Reference Objects

Relation of Evidence to Record Features Along Section Lines



Sketch

○ Corner ▨ F.S. Land

Section line to sections _____
 Object _____
 Record distance _____
 Measured distance _____

Other Evidence

Describe evidence of use and occupation such as roads, fences, clearings, timber cutting lines, plantations, etc.. Cite source of testimony if any. _____

At time of search:

1. Did you have the record description?

Yes _____ No _____

2. How was search area located?

Pacing, chaining, photos, maps, etc. _____

3. Man hours spent in search _____


4. Do you think additional search might recover evidence? Yes _____ No _____

5. Signature _____

Perpetuation Record Book 14 Page 51

Monument and accessories established. Include brief description of area. 1989 9/1
 Landecker-Stevenson & Assoc. set 5' aluminum post with stamped aluminum cap in Tagader swamp 69'± S'ly of n'ly edge

- 12" Aspen N 2 W 77.09
- 5" Maple N 78 E 57.94
- 5" maple S 42 W 52.73
- 8' sign post N'ly 2.0



Certified corner restoration certificate prepared: Yes _____ No

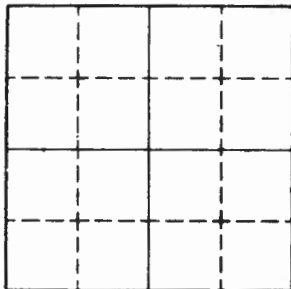
Filed in county records at _____ Date _____ County Document No. _____

Identified on aerial photo No. _____ Which is filed at _____

Index No. 5-25
(Alphabetical - Numerical)LAND CORNER RECORD
(RECTANGULAR SURVEYS)R9-7150-4 (Rev. 6/13/67)
GPO 802-127T. 141 N R. 28 W Mer. N.F. CHIPPENAW County CASS State MI
Approx. N 1/4 Corner common to sections 30 and 25

EXISTING SURVEYS

Original Government Survey	Original Evidence Found
Year surveyed _____ Original monument _____ <small>(Wood post, stone, pile of stones, pipe, etc.)</small>	Year of search _____ By _____ Monument found _____
Bearing Trees Species _____ Diameter _____ Bearing _____ Distance _____	Original Bearing Trees Found Species _____ Diameter _____ Bearing _____ Distance _____
Subsequent Corner Restoration	Evidence of Subsequent Corner Restoration Found
Year surveyed _____ By _____ Where filed or recorded _____ Monument _____ <small>(Original, concrete post, iron rod, etc.)</small>	Year of search <u>4-10-74</u> By <u>L. Wittkoet</u> <u>None Found</u>
Bearing Trees, Reference Objects Species _____ Diameter _____ Bearing _____ Distance _____	Bearing Trees, Reference Objects _____ _____ _____ _____



Sketch

○ Corner F.S. Land

Relation of Evidence to Record Features Along Section Lines

5-25

Section line to sections _____

Object _____

Record distance _____

Measured distance _____

Other Evidence

Describe evidence of use and occupation such as roads, fences, clearings, timber cutting lines, plantations, etc.. Cite source of testimony if any.

I placed a I.P. 54-6 on a 9" paper marked approx 21' E to approx. cor. Cor is in NW cor of marsh grown up to sug alder & willow

I came to this cor on N. 0° 30' E 19.81 chs from 1/4 cor Sec 30 & 25

For original card see 5-1, NW 1/4, R 27 W

At time of search:

1. Did you have the record description? Yes No _____

2. How was search area located?

Pacing chaining, photos maps, etc. compass

3. Man hours spent in search 1.5 hr

4. Do you think additional search might recover evidence? Yes _____ No _____

5. Signature L. W. Hood

Perpetuation Record

Monument and accessories established. Include brief description of area. _____

Certified corner restoration certificate prepared: Yes _____ No _____

Filed in county records of _____ Date _____ County Document No. _____

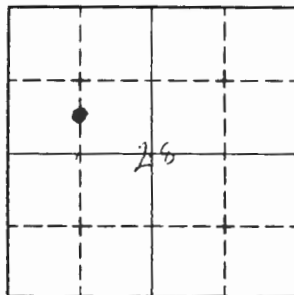
Identified on aerial photo No. _____ Which is filed at _____

T. 141 R. 24 Mer. N.F. Chippewa County Cal State Ill
 Corner common to sections _____ and _____

X

EXISTING SURVEYS

Original Government Survey	Original Evidence Found
Year surveyed _____ Original monument _____ <small>(Wood post, stone, pile of stones, pipe, etc.)</small>	Year of search <u>1963</u> By <u>J. Gardner</u> Monument found _____
Bearing Trees	Original Bearing Trees Found
Species _____ Diameter _____ Bearing _____ Distance _____	Species _____ Diameter _____ Bearing _____ Distance _____
Subsequent Corner Restoration	Evidence of Subsequent Corner Restoration Found
Year surveyed _____ By _____ Where filed or recorded _____ Monument _____ <small>(Original, concrete post, iron rod, etc.)</small> Bearing Trees, Reference Objects Species _____ Diameter _____ Bearing _____ Distance _____	Year of search _____ By _____ _____ _____ _____ _____ _____ _____ _____



Sketch

○ Corner ▨ F.S. Land

Relation of Evidence to Record Features Along Section Lines

Section line to sections _____
 Object _____
 Record distance _____
 Measured distance _____

Other Evidence

Describe evidence of use and occupation such as roads, fences, clearings, timber cutting lines, plantations, etc.. Cite source of testimony if any. _____

Area cap scribbled



528
API
TR
125

At time of search:

1. Did you have the record description?

Yes _____ No _____

2. How was search area located?

Pacing, chaining, photos, maps,
 etc. _____

3. Man hours spent in search _____

4. Do you think additional search might

recover evidence? Yes _____ No _____

Perpetuation Record

Monument and accessories established. Include brief description of area. _____

Certified corner restoration certificate prepared: Yes _____ No _____

Filed in county records at _____ Date _____ County Document No. _____

5. Signature *Leslie Gordon*

Identified on aerial photo No. _____ Which is filed at _____

Index No. ST13
(Alphabetical - Numerical)

LAND CORNER RECORD
(RECTANGULAR SURVEYS)

RD-7150-4 (Rev. 6/13/67)
 GPO 802-127

T. 141 R. 28 Mer. N.F. 5th CHIPPEWA County CASS State MINN
M.C. Corner common to sections 27 and 28

EXISTING SURVEYS

Original Government Survey

Year surveyed _____
 Original monument _____
(Wood post, stone, pile of stones, pipe, etc.)

Bearing Trees

Species _____
 Diameter _____
 Bearing _____
 Distance _____

Original Evidence Found

Year of search _____ By _____
 Monument found _____

Original Bearing Trees Found

Species _____
 Diameter _____
 Bearing _____
 Distance _____

Subsequent Corner Restoration

Year surveyed. 1918 By E. G. HARRINGTON
 Where filed or recorded SURVEY NOTES PAGE #61
 Monument SET I. P. 3 FT LONG 1" IN DIAM
2 1/2" IN GROUND MARKED
(Original, concrete post, iron rod, etc.)

M.C.
28
141
1918

Bearing Trees, Reference Objects


Species W. PINE POPLAR
 Diameter 20" 15"
 Bearing N35 1/2° E S-26° W
 Distance 115 LKS 59 LKS

Evidence of Subsequent Corner Restoration Found

Year of search _____ By _____

Bearing Trees, Reference Objects

OAK OAK
12" 6"
N37 1/2° E S53° E
21.84 27.84



Sketch

○ Corner ▨ F.S. Land

Relation of Evidence to Record Features Along Section Lines

Section line to sections _____
 Object _____
 Record distance _____
 Measured distance _____

Other Evidence

Describe evidence of use and occupation such as roads, fences, clearings, timber cutting lines, plantations, etc.. Cite source of testimony if any.

SURVEY LINE TO FS STANDARDS RUNS SOUTH FROM THIS CORNER

At time of search:

1. Did you have the record description?

Yes _____ No _____

2. How was search area located?

Pacing, chaining, photos, maps, etc.

3. Man hours spent in search _____

4. Do you think additional search might recover evidence? Yes _____ No MKD

5. Signature _____

Perpetuation Record

Monument and accessories established. Include brief description of area.

4/24/80 W. OLSON
F.D GLO MONUMENT AND 3 B.T'S IN GOOD SHAPE AS FOLLOWS

<u>W. OAK</u>	<u>W. OAK</u>	<u>R. PINE (GLO-BT)</u>
<u>11"</u>	<u>6"</u>	<u>26"</u>
<u>N37 1/2° E</u>	<u>S53° E</u>	<u>N35 1/2° E</u>
<u>21.84'</u>	<u>27.84'</u>	<u>115.1 AS</u>
<u>MCS27 BT.</u>	<u>MC. S27 BT</u>	<u>MCS27 BT</u>

Certified corner restoration certificate prepared: Yes _____ No _____

Filed in county records at _____ Date _____ County Document No. _____

Identified on aerial photo No. _____ Which is filed at _____

Index No. ST-17
(Alphabetical - Numerical)

LAND CORNER RECORD
(RECTANGULAR SURVEYS)

R9-7150-4 (Rev. 6/13/67)
GPO 802-127

T. 141N R. 28W 5TH Mer. N.F. CHIPPEWA County CASS State MN
MEANDER Corner common to sections 26 and 27

EXISTING SURVEYS

Original Government Survey

Year surveyed 1874 - P.H. CONGER
Original monument WOOD POST
(Wood post, stone, pile of stones, pipe, etc.)

Bearing Trees

Species W. PINE W. PINE
Diameter 20" 20"
Bearing N7°E N15°W
Distance 38 LKS 42 LKS
25.08 27.72

Subsequent Corner Restoration

Year surveyed 1918 By GLO
Where filed or recorded USES
Monument SET 1" X 36" IRON PIPE W/BRASS
CAP (Original, concrete post, iron rod, etc.)

Bearing Trees, Reference Objects

Species W. OAK W. OAK
Diameter 10" 8"
Bearing N42°E N18 1/4°W
Distance 312 LKS 133 LKS
205.92FT 87.78FT

Original Evidence Found

Year of search 1918 By GLO
Monument found NO EVIDENCE OF ORIGINAL
POST OR BT'S

Original Bearing Trees Found

Species _____
Diameter _____
Bearing _____
Distance _____

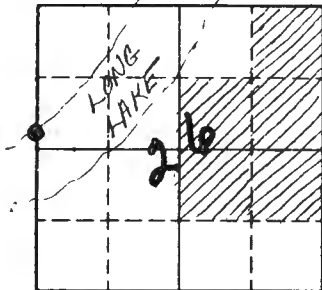
Evidence of Subsequent Corner Restoration Found

Year of search 1965 By JOHN STARK RLS
SURVEYED PLAT OF "LIKENS NORTH
SHORE BEACH" - PLAT INDICATES GLO
(1918) MONUMENT IN PLACE

Bearing Trees, Reference Objects

NOT MENTIONED

Relation of Evidence to Record Features Along Section Lines



Sketch

○ Corner ▨ F.S. Land

Section line to sections _____
 Object _____
 Record distance _____
 Measured distance _____

Other Evidence

Describe evidence of use and occupation such as roads, fences, clearings, timber cutting lines, plantations, etc.. Cite source of testimony if any.

CORNER IS ON APPROXIMATE OCCUPATION LINE
BETWEEN 2 HOUSES

At time of search:

1. Did you have the record description?

Yes No _____

2. How was search area located?

Pacing, chaining, photos, maps,
 etc. TRAVERSE + TIES

3. Man hours spent in search 2

4. Do you think additional search might
 recover evidence? Yes _____ No

5. Signature WCO

Perpetuation Record

Monument and accessories established. Include brief description of area. 10-19-88

K+O SURVEYORS FOUND GLO MONUMENT - LEFT
MONUMENT AS FOUND AND ADD THE FOLLOWING
WITNESSES

SE COR. FOUNDATION N62°W - 35.65 FEET

SW COR. FOUNDATION N06°E - 40.16 FEET

SE COR. FOUNDATION N23°E - 59.39 FEET

12" OAK (CLUMP OF 3) N80°W - 4.07 FEET

NO PAINT OR SIGNS PLACED

Certified corner restoration certificate prepared: Yes No _____

Filed in county records at CASS Date _____ County Document No. _____

Identified on aerial photo No. _____ Which is filed at _____

Index No. T-2
(Alphabetical - Numerical)

LAND CORNER RECORD
(RECTANGULAR SURVEYS)

R9-7150-4 (Rev. 6/13/67)
GPO 802-127

T. 141 N R. 28 W 5th Mer. N.F. CHIPPEWA County CASS State MN
CW 1/16 Corner common to sections 30 and _____

EXISTING SURVEYS

Original Government Survey

Year surveyed _____
Original monument _____
(Wood post, stone, pile of stones, pipe, etc.)

Bearing Trees

Species _____
Diameter _____
Bearing _____
Distance _____

Original Evidence Found

Year of search _____ By _____
Monument found _____

Original Bearing Trees Found

Species _____
Diameter _____
Bearing _____
Distance _____

Subsequent Corner Restoration

Year surveyed 1918 By EARL HARRINGTON
Where filed or recorded 1918
Monument Temp. pt.
(Original, concrete post, iron rod, etc.)

Evidence of Subsequent Corner Restoration Found

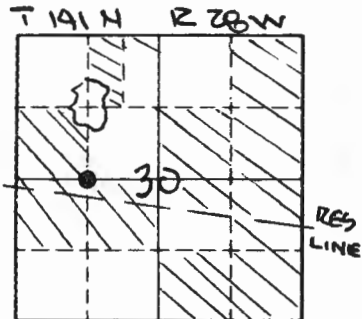
Year of search _____ By _____

Bearing Trees, Reference Objects

Species NONE LISTED
Diameter _____
Bearing _____
Distance _____

Bearing Trees, Reference Objects

NONE FOUND



Sketch

○ Corner ▨ F.S. Land

Relation of Evidence to Record Features Along Section Lines

Section line to sections _____
 Object _____
 Record distance _____
 Measured distance _____

Other Evidence

Describe evidence of use and occupation such as roads, fences, clearings, timber cutting lines, plantations, etc.. Cite source of testimony if any. _____

Corner falls east of old road & south of open marsh

At time of search:

1. Did you have the record description?

Yes X No _____

2. How was search area located?

Pacing, chaining, photos, maps, etc. Traverse

3. Man hours spent in search 1

4. Do you think additional search might recover evidence? Yes _____ No X

5. Signature David R. Anderson

Perpetuation Record

Monument and accessories established. Include brief description of area. _____

4.5' x 2" Brass pipe set

SSP	NORTH	4.0'
SSP	EAST	4.0'
6" BIRCH	S2SW	7.79'
4" MAPLE	NORTH	71.37'
9" OAK	S80E	31.38'

Certified corner restoration certificate prepared: Yes _____ No X

Filed in county records at _____ Date _____ County Document No. _____

Identified on aerial photo No. _____ Which is filed at _____

Index No. T-3
(Alphabetical - Numerical)

LAND CORNER RECORD
(RECTANGULAR SURVEYS)

R9-7150-4 (Rev. 6/13/67)
 GPO 802-127

T. 141N R. 28W 5th Mer. N.F. Chippewa County Cass State MN
 Corner common to sections 30 and _____

EXISTING SURVEYS

Original Government Survey
 Year surveyed 1918
 Original monument 1" x 36" Brass Capped Pipe
(Wood post, stone, pile of stones, pipe, etc.)

Bearing Trees
 Species R. Pine W. Pine
 Diameter 6" 6"
 Bearing S12 1/2 E N 56 1/4 W
 Distance 23.76' 62.04'

Original Evidence Found
 Year of search 1973 By Bill O'Kerman
 Monument found 1" x 36" Brass Capped Pipe

Original Bearing Trees Found
 Species none found
 Diameter _____
 Bearing _____
 Distance _____

Subsequent Corner Restoration
 Year surveyed: 1973 By Bill O'Kerman
 Where filed or recorded _____
 Monument Original Brass Capped Pipe
(Original, concrete post, iron rod, etc.)

Evidence of Subsequent Corner Restoration Found
 Year of search 1990 By Northern Lights Surveying + Mapping
RLS # 16089
found GLO monument in good condition.

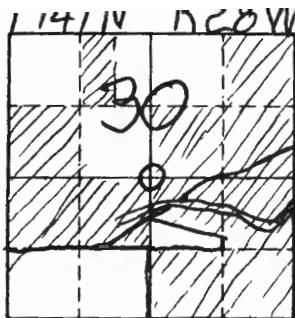
Bearing Trees, Reference Objects

Species	R. Pine	R. Pine	R. Pine	SSP
Diameter	<u>12"</u>	<u>13"</u>	<u>13"</u>	<u>-</u>
Bearing	<u>N 88 E</u>	<u>South</u>	<u>S 60 W</u>	<u>N 88 W</u>
Distance	<u>19.50'</u>	<u>4.30'</u>	<u>30.80'</u>	<u>5.00'</u>

Bearing Trees, Reference Objects

Species	R. Pine	R. Pine	R. Pine	SSP
Diameter	<u>16"</u>	<u>16"</u>	<u>16"</u>	<u>-</u>
Bearing	<u>N 88 E</u>	<u>South</u>	<u>S 60 W</u>	<u>N 88 W</u>
Distance	<u>19.50'</u>	<u>4.30'</u>	<u>30.80'</u>	<u>5.0'</u>

poor shape



Sketch

○ Corner ▨ F.S. Land

North
Country
Trail
rd.
#2100
B

Relation of Evidence to Record Features Along Section Lines

Section line to sections _____
 Object _____
 Record distance _____
 Measured distance _____

Other Evidence

Describe evidence of use and occupation such as roads, fences, clearings, timber cutting lines, plantations, etc.. Cite source of testimony if any.

Corner lies on the edge of Red Pine plantation
 † 150' north of old road & North Country Trail
 intersection.

At time of search:

1. Did you have the record description?

Yes X No _____

2. How was search area located?

Pacing, chaining, photos, maps,
 etc. Traversing

3. Man hours spent in search _____

4. Do you think additional search might
 recover evidence? Yes _____ No _____

5. Signature Paul M. George

Perpetuation Record

Monument and accessories established. Include brief description of area.

Old GLO monument in good shape, BT's
 repainted & new signs affixed.

16" R. Pine	East	19.58'
16" R. Pine	South	4.33'
16" R. Pine	S63W	30.57'
SSP	North	9.0'
SSP	West	9.0'

Certified corner restoration certificate prepared: Yes _____ No X

Filed in county records at _____ Date _____ County Document No. _____

Identified on aerial photo No. _____ Which is filed at _____

Index No. T-5
(Alphabetical - Numerical)LAND CORNER RECORD
(RECTANGULAR SURVEYS)

RD-7150-4 (Rev. 6/13/67)

GPO 802-127

T. 141, 28
QuarterMer. N.F. 5th Chippewa County Cass State Minnesota
Corner common to sections 30 & 29 and _____

EXISTING SURVEYS

Original Government Survey

Year surveyed 1874 By P.H. Conger
Original monument Wood Post
(Wood post, stone, pile of stones, pipe, etc.)Species W. Pine Bearing Trees
Diameter 18
Bearing N80E
Distance 27LKS

Subsequent Corner Restoration

Year surveyed 1916 By E.B. Horst
Where filed or recorded Ch. BKB P 384-390
Monument 2 1/2" x 48" C/L w/ IP w/ cap @
(Original concrete post, iron rod, etc.)
Proportional Position 1014.87 S.
of 1/4 COR - set 2 1/2" x 48" IP with cap
on S boundary of Reservation

Bearing Trees, Reference Objects

Species _____
Diameter _____
Bearing _____
Distance _____

Original Evidence Found

Year of search 1918 By GLO
Monument found @ Prop. position set + 1" x 3/8"
IP with BRSS cap

Original Bearing Trees Found

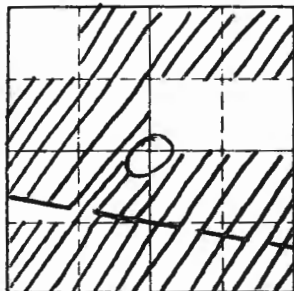
Species Tom J. Pine
Diameter 6 12
Bearing S30E S58W
Distance 19LKS 238LKS

Evidence of Subsequent Corner Restoration Found

Year of search 1973 By USFS-EKstrom
Marked New BT's
1974 USFS Surveyor Bill
OKerman signs corner certificate

Bearing Trees, Reference Objects

Species Tom B. Spruce Tom 6' sign post
Diameter 8 8 10
Bearing S75W S52W S10W East
Distance 55.3 61.4 99.9 4.5
All BT's SCRIBED 1/4 S 30 BT



Sketch

○ Corner ▨ F.S. Land

At time of search:

1. Did you have the record description?

Yes _____ No _____

2. How was search area located?

Pacing, chaining, photos, maps,
etc. _____

3. Man hours spent in search _____

4. Do you think additional search might
recover evidence? Yes _____ No _____

5. Signature _____

Section line to sections _____

Object _____

Record distance _____

Measured distance _____

Other Evidence Book 7P946

Describe evidence of use and occupation such as roads, fences, clearings, timber cutting lines, plantations, etc.. Cite source of testimony if any. 1972 Curt Kruse

found GLOIP in place no evidence of GLO
BT^s

1986 USFS set target over Brass Cap

1988 6/16 Lindecker-Stevenson + Assoc. crew found

GLO Brass Cap in good shape - No evidence of 1918 BT^s1973 BT^s O.K. found 2" capped Cty. pipe tipped out
lying in swamp 2" under surface

Perpetuation Record

Monument and accessories established. Include brief description of area. 1979/2/9
Lindecker-Stevenson & Assoc. tie out to 1" iron pipe with brass cap
at Easterly edge of Tamarack swamp. Ties: 1973 BT now 8" Tamarack
5.75 W 58.30 scribing partially overgrown (nail in place); 1973 BT
now 8" Black Spruce S 52 W 61.40 scribing partially overgrown
(nail in place); 1973 BT now 10" Tamarack S 10 W 99.90' scribing
partially overgrown (nail in place).

8' sign post with 54-2, 54-4 North 4.0'

6' sign post with 54-2, 54-4 East 4.3'

Certified corner restoration certificate prepared:

Yes

No _____

Filed in county records at Walker

Date 5/19/89

County Document No. 311937

Identified on aerial photo No. _____

Which is filed at _____

530	539
1918	

Index No. T-5
(Alphabetical - Numerical)

LAND CORNER RECORD
(RECTANGULAR SURVEYS)

RP-7150-4 (Rev. 6/13/67)
 GPO 802-127

T. 141N R. 28W 5th Mer. N.F. _____ County _____ State _____
14 Corner common to sections 29 + 30 and _____

EXISTING SURVEYS

Original Government Survey

Year surveyed _____
 Original monument _____
(Wood post, stone, pile of stones, pipe, etc.)

Bearing Trees

Species _____
 Diameter _____
 Bearing _____
 Distance _____

Original Evidence Found

Year of search _____ By _____
 Monument found _____

Original Bearing Trees Found

Species _____
 Diameter _____
 Bearing _____
 Distance _____

Subsequent Corner Restoration

Year surveyed 1918 By GLO
 Where filed or recorded _____
 Monument Bress Cap MKD
(Original, concrete post, iron rod, etc.)

Evidence of Subsequent Corner Restoration Found

Year of search 1980 By WNO
ED GLO Mon in good shape
Found BTS from 1973 By JHE

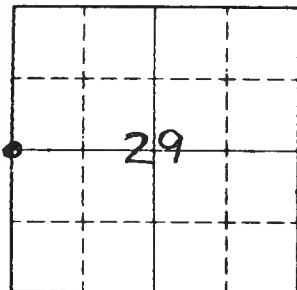
14
S30/S29
1918

Bearing Trees, Reference Objects

Species	<u>Tam.</u>	<u>J. Pine</u>
Diameter	<u>6"</u>	<u>12"</u>
Bearing	<u>S30°E</u>	<u>S58°W</u>
Distance	<u>199'KS</u>	<u>238'KS</u>
	<u>1/4S29BT</u>	<u>1/4S30BT</u>

1973 BT'S **Bearing Trees, Reference Objects**

Species	<u>Tam.</u>	<u>Tam.</u>	<u>Tam.</u>
Diameter	<u>8"</u>	<u>7"</u>	<u>11"</u>
Bearing	<u>S75°W</u>	<u>S52°W</u>	<u>S10°W</u>
Distance	<u>55.3'</u>	<u>61.4'</u>	<u>99.9'</u>
	<u>1/4S30BT</u>	<u>1/4S30BT</u>	<u>1/4S30BT</u>



Sketch

○ Corner ▨ F.S. Land

Relation of Evidence to Record Features Along Section Lines

Section line to sections _____
 Object _____
 Record distance _____
 Measured distance _____

Other Evidence

Describe evidence of use and occupation such as roads, fences, clearings, timber cutting lines, plantations, etc.. Cite source of testimony if any.

Survey line to F.S. standards runs north from this corner

At time of search:

1. Did you have the record description?

Yes _____ No _____

2. How was search area located?

Pacing, chaining, photos, maps, etc. _____

3. Man hours spent in search _____

4. Do you think additional search might recover evidence? Yes _____ No _____

5. Signature _____

Perpetuation Record

Monument and accessories established. Include brief description of area. _____

Certified corner restoration certificate prepared: Yes _____ No _____

Filed in county records at _____ Date _____ County Document No. _____

Identified on aerial photo No. _____ Which is filed at _____

Index No. T-7
(Alphabetical & Numerical)26^mLAND CORNER RECORD
(RECTANGULAR SURVEYS)R9-7 150-4 (Rev. 6/13/67)
GPO 502-127T. 141 R. 28 Mer. N.F. CHIPPEWA County CASS State MINNESOTA
C1/4 Corner common to sections 29 and _____

EXISTING SURVEYS

Original Government Survey

Year surveyed 1918
Original monument Brass Capped Iron Pipe
(Wood post, stone, pile of stones, pipe, etc.)

Bearing Trees

Species R.Oak R.Oak
Diameter 7" 12"
Bearing N34E S7W
Distance 186.12 79.86'

Subsequent Corner Restoration

Year surveyed 1973 By USFS
Where filed or recorded Cass Lake, Mn.
Monument Brass Capped Iron Pipe Fd
(Original, concrete post, iron rod, etc.)

Bearing Trees, Reference Objects

Species P.Oak P.Oak w.Oak Sign Post
Diameter 10" 7" 6" East
Bearing N9W S12E N71W
Distance 10.00 52.5' 31.5' 3.6'

Original Evidence Found

Year of search 1990 By Leuelling & Skinner
Monument found Brass Capped Iron Pipe

Original Bearing Trees Found

Species R.Oak
Diameter 18"
Bearing N34E
Distance 186.12'

Evidence of Subsequent Corner Restoration Found

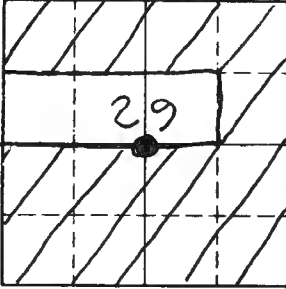
Year of search 1990 By Leuelling & Skinner
Brass Capped I. P found. ✓

Bearing Trees, Reference Objects

Species Oak Oak Oak Sign Post
Diameter 10" 9" 6"
Bearing N9W S12E N71W East
Distance 10.05' 52.50' 31.52' 3.0'

(Cass Not Changed for these small discrepancies)

141-28



Sketch

○ Corner ▨ F.S. Land

Relation of Evidence to Record Features Along Section Lines

Section line to sections _____

Object _____

Record distance _____

Measured distance _____

Other Evidence

Describe evidence of use and occupation such as roads, fences, clearings, timber cutting lines, plantations, etc. Cite source of testimony if any.

N-S Fence line 100' ± East of Corner

At time of search:

1. Did you have the record description?
Yes X No _____

2. How was search area located?

Pacing, chaining, photos, maps, etc. photos, traverse

3. Man hours spent in search 1

4. Do you think additional search might recover evidence? Yes _____ No X

5. Signature [Handwritten Signature]

Perpetuation Record

Monument and accessories established. Include brief description of area.

Tags Placed on back of B.T.s; otherwise things are in good shape.

Certified corner restoration certificate prepared: Yes _____ No X

Filed in county records at _____ Date _____ County Document No. _____

Identified on aerial photo No. _____ Which is filed at _____

Index No. T. 7
(Alphabetical - Numerical)

LAND CORNER RECORD
(RECTANGULAR SURVEYS)

R9-7150-4 (Rev. 6/13/67)
GPO 802-127

T. 141 R. 28 5th Mer. N.F. CHIPPEWA County CASS State MINN.
C/4 Corner common to sections _____, _____, _____, _____ and 29

EXISTING SURVEYS

Original Government Survey

Year surveyed _____
Original monument _____
(Wood post, stone, pile of stones, pipe, etc.)

Bearing Trees

Species _____
Diameter _____
Bearing _____
Distance _____

Subsequent Corner Restoration

Year surveyed _____ By _____
Where filed or recorded _____
Monument _____
(Original, concrete post, iron rod, etc.)

Bearing Trees, Reference Objects

Species _____
Diameter _____
Bearing _____
Distance _____

Original Evidence Found

Year of search _____ By _____
Monument found _____

Original Bearing Trees Found

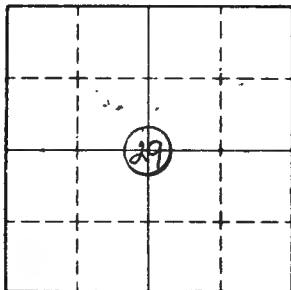
Species _____
Diameter _____
Bearing _____
Distance _____

Evidence of Subsequent Corner Restoration Found

Year of search _____ By _____
OVER

Bearing Trees, Reference Objects

Species _____
Diameter _____
Bearing _____
Distance _____



Sketch

○ Corner F.S. Land

Relation of Evidence to Record Features Along Section Lines

Section line to sections _____
 Object _____
 Record distance _____
 Measured distance _____

Other Evidence

Describe evidence of use and occupation such as roads, fences, clearings, timber cutting lines, plantations, etc.. Cite source of testimony if any. 2/23/73

GLO MONUMENT GOOD CONDITION

At time of search:

1. Did you have the record description?

Yes _____ No _____

2. How was search area located?

Pacing, chaining, photos, maps, etc. _____

3. Man hours spent in search _____

4. Do you think additional search might recover evidence? Yes _____ No _____

5. Signature OKERMAN

Perpetuation Record

Monument and accessories established. Include brief description of area. 4/5/60 WNO

F.D. 3 BT'S AND STEEL SIGN POSTS FROM 1973 IN GOOD SHAPE

R. OAK 10" N 9° W 10.00 SCRIBED C 1/4 529 BT

R. OAK 7" S 12° E 52.50' SCRIBED C 1/4 529 BT

W. OAK 6" N 71° N 31.50 SCRIBED C 1/4 509 BT

STEEL SIGN POST 72" LONG DUE E 3.60' W/ F.I.S. SIGNS

54.2 + 54.4

Certified corner restoration certificate prepared: Yes _____ No _____

Filed in county records at _____ Date _____ County Document No. _____

Identified on aerial photo No. _____ Which is filed at _____

Index No. T9
(Alphabetical - Numerical)

LAND CORNER RECORD
(RECTANGULAR SURVEYS)

RD-7 150-4 (Rev. 6/13/67)
GPO 802-127

T. 141 R. 28
Quarter

504 Mer. N.F. Chippewa County
Corner common to sections 28 & 29

State Minnesota and _____

EXISTING SURVEYS

Original Government Survey

Year surveyed 1874 By P.H. Conger
Original monument Wood Post
(Wood post, stone, pile of stones, pipe, etc.)

Bearing Trees

Species Poplar Stub
Diameter 7"
Bearing N64W
Distance 40LKS

Original Evidence Found

Year of search _____ By _____
Monument found _____

Original Bearing Trees Found

Species _____
Diameter _____
Bearing _____
Distance _____

Subsequent Corner Restoration

Year surveyed 1917 By Ben Clark
Where filed or recorded County Book C 8967
Monument Set Iron Monument
(Original, concrete post, iron rod, etc.)

Bearing Trees, Reference Objects

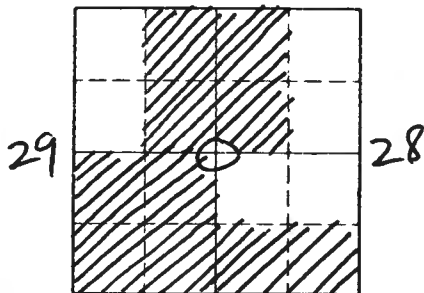
Species _____
Diameter _____
Bearing _____
Distance _____

Evidence of Subsequent Corner Restoration Found

Year of search 1918 By GLD
set a 1" x 36" I.P. with Brass Cap
(Proportionally)

Bearing Trees, Reference Objects

Poplar N. Pine
6" 6"
N23 3/4 E N6 1/2 W
125LKS 290LKS



Sketch

○ Corner ▨ F.S. Land

Section line to sections _____

Object _____

Record distance _____

Measured distance _____

Other Evidence

Describe evidence of use and occupation such as roads, fences, clearings, timber cutting lines, plantations, etc.. Cite source of testimony if any. 1972 USFS - Ekstrom
corner falls in flooded area. No evidence found
1986 USFS found Brass Cup set 6" up in pond
Also found 1918 GLO BT

At time of search:

1. Did you have the record description?

Yes _____ No _____

2. How was search area located?

Pacing, chaining, photos, maps, etc. _____

3. Man hours spent in search _____

4. Do you think additional search might recover evidence? Yes _____ No _____

5. Signature _____

Perpetuation Record

Monument and accessories established. Include brief description of area. 1988 11/4
Landecker-Stevenson & Assoc. find 1" I.P. with Brass Cup in
Nly portion of swamp 70'± Sly of Old E-W try 1 Find 1918 GLO
Br BT @ Brg & Dist Now 20" N 7°W 191.40 SCR Partially decayed
Make new ties from 1986 USFS ties 9" Burr Oak
S58E 81.70' SCR 1/4 S 28 BT, and 13" Burr Oak
S36E 86.40' SCR 1/4 S 28 BT 8' Signpost East 5.0+
8' Signpost South 4.0'

Certified corner restoration certificate prepared: Yes No _____Filed in county records at WalkerDate 5/9/89County Document No. 311938

Identified on aerial photo No. _____

Which is filed at _____

±
529/528
1918

Index No. T-9
(Alphabetical - Numerical)Book 3
Pg 12LAND CORNER RECORD
(RECTANGULAR SURVEYS)

R9-7150-4 (Rev. 6/13/67)

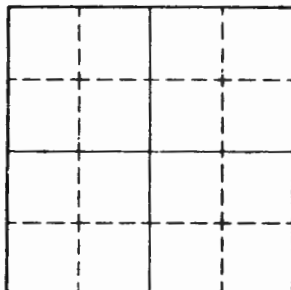
GPO 802-127

T. 141 R. 28 Mer. N.F. _____ County Cass State _____
Quarters Corner common to sections _____, _____, 28 and 29

EXISTING SURVEYS

Original Government Survey	Original Evidence Found
Year surveyed _____	Year of search _____ By _____
Original monument _____ <small>(Wood post, stone, pile of stones, pipe, etc.)</small>	Monument found _____
Bearing Trees	Original Bearing Trees Found
Species _____	Species _____
Diameter _____	Diameter _____
Bearing _____	Bearing _____
Distance _____	Distance _____
Subsequent Corner Restoration	Evidence of Subsequent Corner Restoration Found
Year surveyed <u>GLO</u> By <u>A18</u>	Year of search <u>8/26/86</u> By <u>JA, MH</u>
Where filed or recorded _____	<u>Found GLO brass cap iron pipe</u>
Monument _____ <small>(Original, concrete post, iron rod, etc.)</small>	<u>set 6" up in pond. Fd. 1 BT</u>
	<u>recorded in 1918.</u>
	<u>Marked temporary ties: W. Oak 9" S58E</u>
	<u>21.70" and W. Oak 13" S36E 86.4. Spt. tags</u>
Bearing Trees, Reference Objects	Bearing Trees, Reference Objects
Species _____	<u>GLO, BT</u> _____
Diameter _____	<u>N. Pine</u> _____
Bearing _____	<u>20"</u> _____
Distance _____	<u>N7W</u> _____
	<u>191.4</u> _____

red paint



Sketch

○ Corner ▨ F.S. Land

Relation of Evidence to Record Features Along Section Lines

Section line to sections _____

Object _____

Record distance _____

Measured distance _____

Other Evidence

Describe evidence of use and occupation such as roads, fences, clearings, timber cutting lines, plantations, etc.. Cite source of testimony if any. _____

At time of search:

1. Did you have the record description?

Yes _____ No _____

2. How was search area located?

Pacing, chaining, photos, maps, etc. _____

3. Man hours spent in search _____

4. Do you think additional search might

recover evidence? Yes _____ No _____

5. Signature _____

Perpetuation Record

Monument and accessories established. Include brief description of area. _____

Certified corner restoration certificate prepared: Yes _____ No _____

Filed in county records at _____ Date _____ County Document No. _____

Identified on aerial photo No. _____ Which is filed at _____

Index No. T-10
(Alphabetical - Numerical)

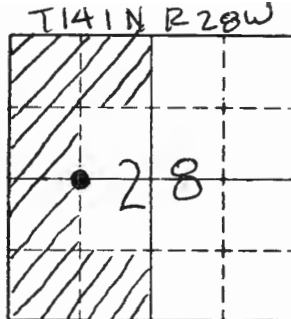
LAND CORNER RECORD
(RECTANGULAR SURVEYS)

R9-7150-4 (Rev. 6/13/67)
 GPO 802-127

T. 141N R. 28W Mer. N.F. Chippewa County Cass State Mn
CW16 Corner common to sections 1128 and _____

EXISTING SURVEYS

Original Government Survey	Original Evidence Found
Year surveyed <u>Established this Survey 1990</u>	Year of search _____ By _____
Original monument <u>A brass copper monument</u> <small>(Wood post, stone, pile of stones, pipe, etc.)</small>	Monument found _____
Bearing Trees	Original Bearing Trees Found
Species <u>Aspen</u> <u>J. Pine</u> <u>J. Pine</u>	Species _____
Diameter <u>16"</u> <u>9"</u> <u>7"</u>	Diameter _____
Bearing <u>S80W</u> <u>S4E</u> <u>N74E</u>	Bearing _____
Distance <u>16.07'</u> <u>12.07'</u> <u>11.94'</u>	Distance _____
Subsequent Corner Restoration	Evidence of Subsequent Corner Restoration Found
Year surveyed _____ By _____	Year of search _____ By _____
Where filed or recorded _____	_____
Monument _____ <small>(Original, concrete post, iron rod, etc.)</small>	_____
_____	_____
_____	_____
Bearing Trees, Reference Objects	Bearing Trees, Reference Objects
Species _____	_____
Diameter _____	_____
Bearing _____	_____
Distance _____	_____



Sketch

○ Corner ▨ F.S. Land

Relation of Evidence to Record Features Along Section Lines

Section line to sections _____
 Object _____
 Record distance _____
 Measured distance _____

Other Evidence

Describe evidence of use and occupation such as roads, fences, clearings, timber cutting lines, plantations, etc.. Cite source of testimony if any. _____

At time of search:

1. Did you have the record description?

Yes _____ No _____ **NA**

2. How was search area located?

Pacing, chaining, photos, maps, etc. **Traverse**

3. Man hours spent in search **65 min.**

4. Do you think additional search might recover evidence? Yes _____ No **X**

5. Signature *[Handwritten Signature]*

Perpetuation Record

Monument and accessories established. Include brief description of area. _____

Steel Sign Post North 6.0'
Steel Sign Post South 6.0'

corner falls NE of a Beaver Pond E @ SW corner of J, Lynch Rye Field

Certified corner restoration certificate prepared: Yes _____ No **X**

Filed in county records of _____ Date _____ County Document No. _____

Identified on aerial photo No. _____ Which is filed at _____

Index No. T 13
(Alphabetical - Numerical)

LAND CORNER RECORD
(RECTANGULAR SURVEYS)

RD-7150-4 (Rev. 6/13/67)
 GPO 502-127

T. 141 R. 28 5th Mer. N.F. Chippewa County Cass State Minnesota
Quarter Corner common to sections 27 28 and _____

EXISTING SURVEYS

Original Government Survey

Year surveyed 1874 P.H. Conger
 Original monument wood post
(Wood post, stone, pile of stones, pipe, etc.)

Bearing Trees

Species Poplar Poplar
 Diameter 4" 3"
 Bearing N72E S61W
 Distance 38 LKS 34 LKS

Subsequent Corner Restoration

Year surveyed 1918 By GLO
 Where filed or recorded Sec. of State
 Monument proportional position - no orig. evidence
found set 1236" N11W w/ brass cup 1/4"
528/527
1918

Bearing Trees, Reference Objects

Species White Pine Rioak
 Diameter 12" 7"
 Bearing S48 1/2 E N11W
 Distance 27 LKS 19.5 LKS

Original Evidence Found

Year of search _____ By _____
 Monument found _____

Original Bearing Trees Found

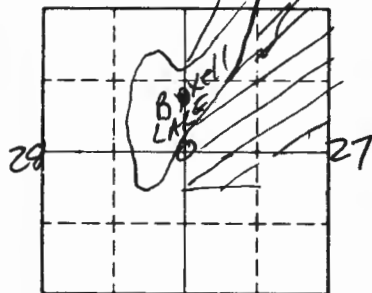
Species _____
 Diameter _____
 Bearing _____
 Distance _____

Evidence of Subsequent Corner Restoration Found

Year of search 1971 By USFS
Find brass cup monument and both 1918 B.T.'s

Bearing Trees, Reference Objects

Oak Birch
5" 7"
N34E N4E
30.21 30.72'



Sketch

○ Corner ▨ F.S. Land

At time of search:

1. Did you have the record description?

Yes X No _____

2. How was search area located?

Pacing, chaining, photos, maps,
etc. aerial target clearcut

3. Man hours spent in search _____

4. Do you think additional search might
recover evidence? Yes _____ No X5. Signature Tony L. Brown DSE

Section line to sections _____
 Object _____
 Record distance _____
 Measured distance _____

Other Evidence

Describe evidence of use and occupation such as roads, fences, clearings, timber cutting lines, plantations, etc.. Cite source of testimony if any.

1986-USFS - set 9' plastic target over B.C. target # 195Perpetuation Record BK 7 P. 3

Monument and accessories established. Include brief description of area.

1988 - Landecker-Stevenson's ASSOC. (TF-KM) 6/16/88Find 1" GLC brass cap at edge of water1971 Birch NE cut off1918 Pine S48E cut off1918 Oak NW is 14" - 10' stub N11W 128.7'16" Burroak S21E 77.26'; 6" Burroak N34E 29.92 (1971 B.C.)7" Birch NORTH 40.44 set 8' post N. 5.0' w/signs 54-2, 54-9reset find 8' post S. 5.0' w/signs 54-2a, 54-9Certified corner restoration certificate prepared: Yes ✓ No _____Filed in county records at Walker Date 4/3/89 County Document No. 311160

Identified on aerial photo No. _____ Which is filed at _____

1/4
 528/527
 1918

Index No. T-13
(Alphabetical - Numerical)

*Book 3
 pg 44*

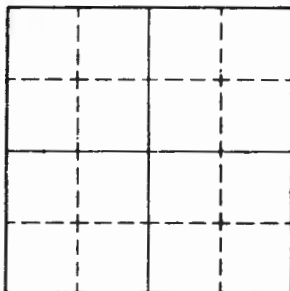
LAND CORNER RECORD
(RECTANGULAR SURVEYS)

R9-7 150-4 (Rev. 6/13/67)
 GPO 502-127

T. 141 R. 28 Mer. N.F. _____ County Cass State _____
Quarter Corner common to sections _____, _____, _____, _____ State 27 and 28

EXISTING SURVEYS

Original Government Survey	Original Evidence Found
Year surveyed _____ Original monument _____ <small>(Wood post, stone, pile of stones, pipe, etc.)</small>	Year of search _____ By _____ Monument found _____
<p style="text-align: center;">Bearing Trees</p> Species _____ Diameter _____ Bearing _____ Distance _____	<p style="text-align: center;">Original Bearing Trees Found</p> Species _____ Diameter _____ Bearing _____ Distance _____
<p style="text-align: center;">Subsequent Corner Restoration</p> Year surveyed <u>1918</u> By <u>GLO</u> Where filed or recorded _____ Monument _____ <small>(Original, concrete post, iron rod, etc.)</small>	<p style="text-align: center;">Evidence of Subsequent Corner Restoration Found</p> Year of search <u>9/9/86</u> By <u>JA, MH</u> <u>Bill Okerman certified corner in 1971.</u> <u>fd. corner and target position.</u> <u>cut down two BT'S record in 1971</u> <u>Now: Birch stub 4' N4E 30.72, and</u> <u>N. Pine stp. 3 1/2' high S48E 17.82.</u>
<p style="text-align: center;">Bearing Trees, Reference Objects</p> Species _____ Diameter _____ Bearing _____ Distance _____	<p style="text-align: center;">Bearing Trees, Reference Objects</p> _____ _____ _____ _____



Sketch

○ Corner ▨ F.S. Land

Relation of Evidence to Record Features Along Section Lines

Section line to sections _____
 Object _____
 Record distance _____
 Measured distance _____

Other Evidence

Describe evidence of use and occupation such as roads, fences, clearings, timber cutting lines, plantations, etc.. Cite source of testimony if any. _____

At time of search:

1. Did you have the record description?

Yes _____ No _____

2. How was search area located?

Pacing, chaining, photos, maps, etc. _____

3. Man hours spent in search _____

4. Do you think additional search might recover evidence? Yes _____ No _____

5. Signature _____

Perpetuation Record

Monument and accessories established. Include brief description of area. _____

Certified corner restoration certificate prepared: Yes _____ No _____

Filed in county records at _____ Date _____ County Document No. _____

Identified on aerial photo No. _____ Which is filed at _____

Index No. F13
(Alphabetical - Numerical)

LAND CORNER RECORD
(RECTANGULAR SURVEYS)

R9-7160-4 (Rev. 6/13/67)
 GPO 802-127

T. 141N R. 28W 5th Mer. N.F. CHIPPEWA County CASS State MINN
QUARTER Corner common to sections 27, 28 and _____

EXISTING SURVEYS

Original Government Survey

Year surveyed _____
 Original monument _____
(Wood post, stone, pile of stones, pipe, etc.)

Bearing Trees

Species _____
 Diameter _____
 Bearing _____
 Distance _____

Subsequent Corner Restoration

Year surveyed 9/71 By W OKERMAN
 Where filed or recorded CASS COUNTY
 Monument EXISTING GLO MONUMENT
(Original, concrete post, iron rod, etc.)

528
1527
1918

Bearing Trees, Reference Objects

Species P. PINE R. OAK OAK BIRCH
 Diameter 22" 15" 5" 7"
 Bearing S48 $\frac{1}{2}$ E N119W N34 $\frac{1}{2}$ E N04 $\frac{1}{2}$ E
 Distance: (GLO BT) (GLO BT) S27BT S27BT

Original Evidence Found

Year of search _____ By _____
 Monument found _____

Original Bearing Trees Found

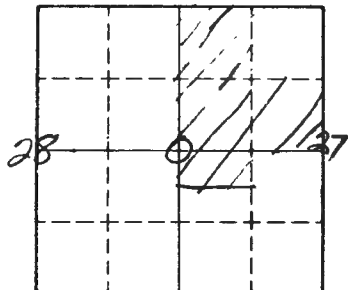
Species _____
 Diameter _____
 Bearing _____
 Distance _____

Evidence of Subsequent Corner Restoration Found

Year of search 4/11/80 By R. OLSON
ED MONUMENT + B.T.S IN GOOD
SHAPE

Bearing Trees, Reference Objects

STEEL POST STEEL POST
72" 72"
NORTH SOUTH
2-10' 3.0
F.S. SIGNS F.S. SIGNS



Sketch

○ Corner ▨ F.S. Land

Relation of Evidence to Record Features Along Section Lines

Section line to sections _____
 Object _____
 Record distance _____
 Measured distance _____

Other Evidence

Describe evidence of use and occupation such as roads, fences, clearings, timber cutting lines, plantations, etc.. Cite source of testimony if any. WE SET LINE TO F.S. STANDARDS RUNNING N+S FROM THIS CORNER

4/80 - B-OLSON

At time of search:

1. Did you have the record description?

Yes _____ No _____

2. How was search area located?

Pacing, chaining, photos, maps, etc. _____

3. Man hours spent in search _____

4. Do you think additional search might recover evidence? Yes _____ No _____

5. Signature _____

Perpetuation Record

Monument and accessories established. Include brief description of area.

WE SET AN ADDITIONAL STEEL POST 3.0' SOUTH

Certified corner restoration certificate prepared: Yes _____ No _____

Filed in county records at _____ Date _____ County Document No. _____

Identified on aerial photo No. _____ Which is filed at _____

T. 141 N. R. 20 W 5 Mer. N.F. Chippewa County Cass State Mn
CW 1/4 Corner common to sections 27 and _____

EXISTING SURVEYS

G.L.O. ~~Original~~ Government Survey

Year surveyed 1918
Original monument 3'x1" iron post w/ brass cap
(Wood post, stone, pile of stones, pipe, etc.)

Bearing Trees	
Species <u>R. Oak</u>	<u>R. Oak</u>
Diameter <u>10"</u>	<u>6"</u>
Bearing <u>S27³/₄W</u>	<u>N53¹/₂E</u>
Distance <u>110 ¹/₅</u>	<u>139 ¹/₅</u>
<u>(72.6')</u>	<u>(91.74')</u>

Subsequent Corner Restoration

Year surveyed 2/21/73 By J. Ekstrom - W. Olesen
Where filed or recorded Cass County
Monument G.L.O.
(Original, concrete post, iron rod, etc.)

Bearing Trees, Reference Objects			
Species <u>R. Oak</u>	<u>R. Oak</u>	<u>R. Oak</u>	<u>Steel Sign Post</u>
Diameter <u>8"</u>	<u>8"</u>	<u>10"</u>	
Bearing <u>N40°E</u>	<u>N85°E</u>	<u>S19°E</u>	<u>South</u>
Distance <u>29.1'</u>	<u>31.0'</u>	<u>16.7'</u>	<u>6.9'</u>

signed CW 1/4 S27 BT

G.L.O. ~~Original~~ Evidence Found

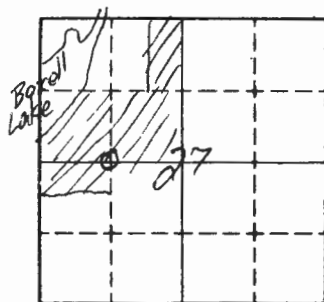
Year of search 12/11/72 By J. Ekstrom
Monument found in good condition

Original Bearing Trees Found	
Species <u>R. Oak</u>	<u>R. Oak</u>
Diameter <u>5.00"</u>	<u>14"</u>
Bearing <u>S27°W</u>	<u>N53¹/₂W</u>
Distance <u>72.6'</u>	<u>91.74'</u>
<u>w/scar's</u>	<u>w/scar's over ground</u>

Evidence of Subsequent Corner Restoration Found

Year of search 4/1/80 By W. Olesen
Ed. G.L.O. monument

Bearing Trees, Reference Objects			
Species <u>R. Oak</u>	<u>R. Oak</u>	<u>R. Oak</u>	<u>Sign Post</u>
Diameter <u>6"</u>	<u>6"</u>	<u>10"</u>	
Bearing <u>N40°E</u>	<u>N85°E</u>	<u>N19°W</u>	<u>South</u>
Distance <u>29.1'</u>	<u>31.0'</u>	<u>16.7'</u>	<u>6.9'</u>



Sketch

○ Corner ▨ F.S. Land

Relation of Evidence to Record Features Along Section Lines

T-14

Section line to sections _____
 Object _____
 Record distance _____
 Measured distance _____

Other Evidence

Describe evidence of use and occupation such as roads, fences, clearings, timber cutting lines, plantations, etc.. Cite source of testimony if any.

F.S.L.P. in 4" Poles marked N20°W 10 l/s (set by L. Withcraft 1970)

At time of search:

1. Did you have the record description?

Yes _____ No _____

2. How was search area located?

Pacing, chaining, photos, maps, etc. _____

3. Man hours spent in search _____

4. Do you think additional search might recover evidence? Yes _____ No _____

5. Signature *[s] Bill Oleson*

Perpetuation Record

Monument and accessories established. Include brief description of area. *4/1/80*

Set additional steel sign post East 2.95'

line to F.S. standards running South & East

Certified corner restoration certificate prepared: Yes _____ No _____

Filed in county records at _____ Date _____ County Document No. _____

Identified on aerial photo No. *E419-39* Which is filed at _____

Index No. T-15
(Alphabetical - Numerical)

LAND CORNER RECORD
(RECTANGULAR SURVEYS)

R9-7150-4 (Rev. 6/13/67)
 GPO 802-127

T. 141 R. 28 Mer. N.F. CHIPPEWA County CASS State MINN
CM Corner common to sections 27 and 27

EXISTING SURVEYS

Original Government Survey

Year surveyed _____
 Original monument _____
(Wood post, stone, pile of stones, pipe, etc.)

Bearing Trees

Species _____
 Diameter _____
 Bearing _____
 Distance _____

Original Evidence Found

Year of search _____ By _____
 Monument found _____

Original Bearing Trees Found

Species _____
 Diameter _____
 Bearing _____
 Distance _____

Subsequent Corner Restoration

Year surveyed 1971 By W. OKERMAN
 Where filed or recorded _____
 Monument CAPPED STEEL PIPE
(Original, concrete post, iron rod, etc.)

Evidence of Subsequent Corner Restoration Found

Year of search 3-11-70 By L. WITTHOFT G. GARDNER
IRON PIPE 2" NO BRASS CAP
COR RESTORED BY C.K. & OKERMAN
2" I.P. WITH BRASS CAP MARKED
12-6-79 C.N. 527
RL6807-1971

Bearing Trees, Reference Objects

Species POPLAR J. PINE
 Diameter 12" 12"
 Bearing S 57 1/4 E S 10 1/4 W
 Distance 831 KS 1421 KS


Bearing Trees, Reference Objects

POPULAR J. PINE
ON GROUND
 Bearing S. 57 1/4 E S. 10 1/4 W
 Distance 831 KS 1421 KS

C/4527
1971

Relation of Evidence to Record Features Along Section Lines

Section line to sections _____
 Object _____
 Record distance _____
 Measured distance _____



Sketch

○ Corner ▨ F.S. Land

Other Evidence

Describe evidence of use and occupation such as roads, fences, clearings, timber cutting lines, plantations, etc.. Cite source of testimony if any. CORNER LIES IN WEST SIDE OF OLD ROAD BED, PLACED F.S. TAG ON 10' MAPLE FACING CORNER MARKED 5.52" E 10/KS TO CORNER BRUSHED OUT LINE RUNS E+W TO BOYELL LAKE DWT B.T TAGS ON BEARING TREES WE SET LINES TO FS STANDARDS RUNNING NORTH AND WEST FROM THIS CORNER 4/1-80 B-OLSON

At time of search:

1. Did you have the record description?
 Yes No _____

2. How was search area located?

Pacing, chaining, photos, maps, etc. CHAINING + COMPASS

3. Man hours spent in search _____

4. Do you think additional search might recover evidence? Yes No _____

BRASS CAP COR. MAY BE BURIED IN ROAD BED

5. Signature S. LEO WITTHOEFT

Perpetuation Record

Monument and accessories established. Include brief description of area. EDMONUMENT IN GOOD CONDITION ED BTS AND STEEL POSTS IN PLACE B. OLSON 4/1/80

	W. OAK	R. OAK	W. OAK	S.T. Post	S.T. Post
DIAMETR	5"	6"	5"	H-72"	H-72"
BEARING	N55°E	S36°W	N26°W	2.8'	2.2'
DIST	38.9 FT	72.7 FT	84.4 FT	WEST	EAST

Certified corner restoration certificate prepared: Yes _____ No _____

Filed in county records at _____ Date _____ County Document No. _____

Identified on aerial photo No. EUI-9-29 Which is filed at _____

Index No. T-19
(Alphabetical - Numerical)

LAND CORNER RECORD
(RECTANGULAR SURVEYS)

RD-7150-4 (Rev. 6/13/67)
 GPO 802-127

T. 141 N R. 28 W 5TH Mer. N.F. CHIPPEWA County CASS State MN
CENTER QUARTER Corner ~~common~~ to sections 26 and _____

EXISTING SURVEYS

Original Government Survey

Year surveyed GLO - 1918
 Original monument GLO - BRASS CAP
(Wood post, stone, pile of stones, pipe, etc.)

Bearing Trees

Species RED OAK J. PINE
 Diameter 10" 12"
 Bearing N 66 1/2° E N 86 1/2° W
 Distance 210 LKS 339 LKS
138.60 FT 223.74 FT

Subsequent Corner Restoration

Year surveyed 1955 By JOHN E. HOWARD
 Where filed or recorded CASS Co.
 Monument PLAT OF MANDERS SUN SET
VIEW (Original, concrete post, iron rod, etc.) INDICATES CORNER IN PLACE

Bearing Trees, Reference Objects

Species NOT MENTIONED
 Diameter _____
 Bearing _____
 Distance _____

Original Evidence Found

Year of search 1920 By JAMES H. FLYNN COUNTY SURVEYOR
 Monument found PLAT OF PAU-PUK-KEE-WISS POINT
INDICATES MONUMENT IN PLACE

Original Bearing Trees Found

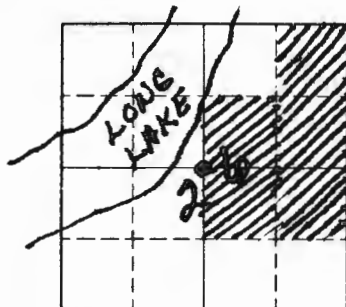
Species NOT MENTIONED
 Diameter _____
 Bearing _____
 Distance _____

Evidence of Subsequent Corner Restoration Found

Year of search 1-23-73 By JAMES EKSTROM
USFS FOUND 1918 GLO CORNER AND
1918 J. PINE (SNAQ) BT
NEW BT'S AS SHOWN BELOW

Bearing Trees, Reference Objects

<u>W. OAK</u>	<u>W. OAK</u>	<u>W. OAK</u>
<u>7"</u>	<u>5"</u>	<u>4"</u>
<u>S 66° W</u>	<u>N 34° W</u>	<u>N 11° W</u>
<u>33.9 FT</u>	<u>11.7 FT</u>	<u>16.0 FT</u>



Sketch

○ Corner ▨ F.S. Land

Relation of Evidence to Record Features Along Section Lines

Section line to sections _____
 Object _____
 Record distance _____
 Measured distance _____

Other Evidence

Describe evidence of use and occupation such as roads, fences, clearings, timber cutting lines, plantations, etc.. Cite source of testimony if any. _____

At time of search:

1. Did you have the record description?

Yes _____ No _____

2. How was search area located?

Pacing, chaining, photos, maps,
 etc. TRAVERSE + TIES

3. Man hours spent in search _____

4. Do you think additional search might recover evidence? Yes _____ No _____

5. Signature WCO

Perpetuation Record

Monument and accessories established. Include brief description of area. 2/21/89
K+O SURVEYORS FIND 1918 GLO MONUMENT AND
THE 1973 BT'S - ADDED SPIKES TO BT'S AND
A 8" STEEL SIGN POST 3' NORTH - BRING CORNER
TO USES STANDS

OAK 10" S 69° W - 33.82 FT

OAK 7" N 41° W - 11.58 FT

OAK 6" N 11° W - 15.98 FT

Certified corner restoration certificate prepared: Yes _____ No

Filed in county records at _____ Date _____ County Document No. _____

Identified on aerial photo No. _____ Which is filed at _____

Index No. T 21
(Alphabetical - Numerical)

LAND CORNER RECORD
(RECTANGULAR SURVEYS)

RD-7 150-4 (Rev. 6/15/67)
 GPO 802-127

T. 141 R. 28 Mer. N.F. Chippewa County Cass State Minnesota
Quarter Corner common to sections 25, 26 and _____

EXISTING SURVEYS

Original Government Survey	
Year surveyed	<u>1874 P.H. Conger</u>
Original monument	<u>wood post</u> <small>(wood post, stone pile of stones, pipe, etc.)</small>
Bearing Trees	
Species	<u>W. Birch</u> <u>W. Birch</u>
Diameter	<u>5"</u> <u>6"</u>
Bearing	<u>S 80 E</u> <u>N 65 W</u>
Distance	<u>30 LKS</u> <u>23 LKS</u>

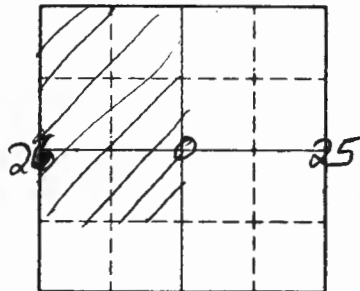
Original Evidence Found	
Year of search	By _____
Monument found	_____
Original Bearing Trees Found	
Species	_____
Diameter	_____
Bearing	_____
Distance	_____

Subsequent Corner Restoration	
Year surveyed	<u>1918</u> By <u>GLO</u>
Where filed or recorded	<u>Sec. of state</u>
Monument	<u>set 1x36" lip. w/brass cap at</u> <small>(Original, concrete post, iron rod, etc.)</small> <u>proportional position - no orig evidence</u>

Evidence of Subsequent Corner Restoration Found	
Year of search	<u>1922</u> By <u>J.H. Flynn</u>
<u>Co. BK "D" p. 75 Find Gout non corner</u>	
<u>1971 - USFS Find brass cap and NW BT.</u>	
<u>set 6" sign post NORTH 3.58'</u>	
<u>Bill Oberman Corner Certificate</u>	

Bearing Trees, Reference Objects	
Species	<u>White Pine</u> <u>Spruce</u>
Diameter	<u>10"</u> <u>10"</u>
Bearing	<u>N 17 3/4 E</u> <u>N 18 3/4 W</u>
Distance	<u>208 LKS</u> <u>207 LKS</u>

Bearing Trees, Reference Objects		
<u>Balsam</u>	<u>Elm</u>	<u>White Pine</u>
<u>5"</u>	<u>6 1/2"</u>	<u>24"</u>
<u>S 63 W</u>	<u>S 49 E</u>	<u>N 17 3/4 E</u>
<u>14.02'</u>	<u>28.60'</u>	<u>137.28'</u>
		<u>(orig)</u>



Sketch

○ Corner ▨ F.S. Land

At time of search:

1. Did you have the record description?

Yes No

2. How was search area located?

Pacing, chaining, photos, maps,
etc.

3. Mon hours spent in search _____

4. Do you think additional search might
recover evidence? Yes No 5. Signature Thom J. Brown DSC

Section line to sections _____
 Object _____
 Record distance _____
 Measured distance _____

Other Evidence

Describe evidence of use and occupation such as roads, fences, clearings, timber cutting lines, plantations, etc.. Cite source of testimony if any.

1986 - USFS set 9' plastic target - # 204

Perpetuation Record

BK 7 P. 4

Monument and accessories established. Include brief description of area.

1988 - Landocker - Stevenson Assoc. (KM, KF) 6/13/88
 Find brass cap monument ± 112' N 1/4 of FS rd 2884A
 line to standard N-S monument up 4"
 1918 BT - now 27" N line N 18 E 136.90'
 1971 BTS - both cut off stumps
 6" Maple N 26 W 52.73
 9" Burr oak S 56 W 45.57'
 8' posts set S. 3.13 : N. 3.50' signs 54-2, 54-9

Certified corner restoration certificate prepared: Yes No Filed in county records at Walker Date 5/25/89 County Document No. 312361

Identified on aerial photo No. _____ Which is filed at _____

44
 5261 525
 1918

Index No. T-21
(Alphabetical - Numerical)

LAND CORNER RECORD
(RECTANGULAR SURVEYS)

R9-7150-4 (Rev. 6/13/67)
 GPO 802-127

T. 141N R. 28W 5 Mer. N.F. Chipp. County Cass State Mn.
quarters Corner common to sections 25, 20, and _____

EXISTING SURVEYS

Original Government Survey	Original Evidence Found
Year surveyed _____	Year of search _____ By _____
Original monument _____ <small>(Wood post, stone, pile of stones, pipe, etc.)</small>	Monument found _____
Bearing Trees	Original Bearing Trees Found
Species _____	Species _____
Diameter _____	Diameter _____
Bearing _____	Bearing _____
Distance _____	Distance _____

Subsequent Corner Restoration	Evidence of Subsequent Corner Restoration Found
Year surveyed <u>9-71</u> By <u>W. Okerman</u>	Year of search <u>1982</u> By <u>W. Ausk</u>
Where filed or recorded <u>Cass County</u>	<u>Brass Cap & BT'S all O.K.</u>
Monument <u>Existing GLO Monument</u> <small>(Original, concrete post, iron rod, etc.)</small>	<u>Red-lined North 1/2 mile</u>

Bearing Trees, Reference Objects				Bearing Trees, Reference Objects			
Species	<u>N. Pine</u>	<u>Balsam Elm</u>	<u>S. Post</u>	_____	_____	_____	_____
Diameter	<u>24"</u>	<u>5"</u>	<u>7"</u>	<u>72"</u>	_____	_____	_____
Bearing	<u>N174°E</u>	<u>S63°W</u>	<u>S49°E</u>	<u>North</u>	_____	_____	_____
Distance	<u>137.30'</u>	<u>14.00'</u>	<u>28.60'</u>	<u>3.60'</u>	_____	_____	_____
	<u>GLO BT</u>	<u>S26BT</u>	<u>S25BT</u>	<u>FS. Signs</u>	_____	_____	_____

T-21

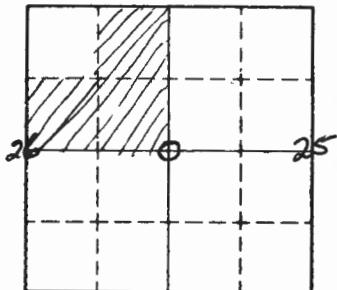
Relation of Evidence to Record Features Along Section Lines

Section line to sections _____

Object _____

Record distance _____

Measured distance _____



Sketch

○ Corner ▨ F.S. Land

At time of search:

1. Did you have the record description?

Yes _____ No _____

2. How was search area located?

Pacing, chaining, photos, maps, etc. _____

3. Man hours spent in search _____

4. Do you think additional search might

recover evidence? Yes _____ No _____

5. Signature _____

Other Evidence

Describe evidence of use and occupation such as roads, fences, clearings, timber cutting lines, plantations, etc.. Cite source of testimony if any. _____

Perpetuation Record

Monument and accessories established. Include brief description of area. _____

Certified corner restoration certificate prepared: Yes _____ No _____

Filed in county records of _____ Date _____ County Document No. _____

Identified on aerial photo No. _____ Which is filed at _____

Index No. T-21
(Alphabetical - Numerical)

LAND CORNER RECORD
(RECTANGULAR SURVEYS)

R9-7150-4 (Rev. 6/13/67)
GPO 502-127

T. 141N R. 28W 5TH Mer. N.F. CHIPPEWA County CASS State MN
QUARTER Corner common to sections 25 and 26

EXISTING SURVEYS

Original Government Survey

Year surveyed 1874, P.H. CONGER
Original monument WOOD POST
(Wood post, stone, pile of stones, pipe, etc.)

Bearing Trees

Species BIRCH BIRCH
Diameter 5" 6"
Bearing S 80° E N 65° W
Distance 30 LINKS 23 LINKS
19.80 FT 15.18 FT

Subsequent Corner Restoration

Year surveyed 1918 By GLO
Where filed or recorded USES
Monument SET 1" X 36" IRON PIPE W/BRASS
CAP (Original, concrete post, iron rod, etc.)

Bearing Trees, Reference Objects

Species N. PINE SPRUCE
Diameter 10" 10"
Bearing N 17 1/4° E N 18 1/4° W
Distance 208 LINKS 207 LINKS
137.28 FT 136.62 FT

Original Evidence Found

Year of search 1918 By GLO
Monument found UNABLE TO FIND ANY EVIDENCE
OF ORIGINAL POST OR BEARING TREES

Original Bearing Trees Found

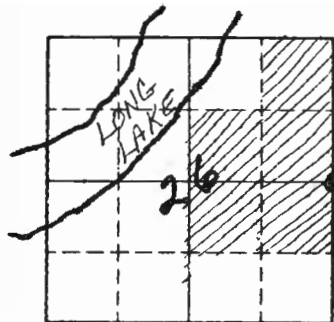
Species _____
Diameter _____
Bearing _____
Distance _____

Evidence of Subsequent Corner Restoration Found

Year of search 1971 By WILLIAM OKERMAN
FILED CERTIFICATE OF LOCATION OF
GOVERNMENT CORNER AT CASS COUNTY
RECORDERS OFFICE AS DOC. NO. 743. FOUND
1918 GLO MONUMENT AND REFERENCED
AS FOLLOWS.

Bearing Trees, Reference Objects

N. PINE (1918) BALSAM ELM SIGN POST
24" 5" 7" -
N 17 3/4° E S 63° W S 49° E NORTH
137.3 FT 14.0 FT 28.6 FT 3.6 FT



Sketch

○ Corner ▨ F.S. Land

Relation of Evidence to Record Features Along Section Lines

Section line to sections _____
 Object _____
 Record distance _____
 Measured distance _____

Other Evidence

Describe evidence of use and occupation such as roads, fences, clearings, timber cutting lines, plantations, etc.. Cite source of testimony if any. 10-19-88 K+O SURVEYORS
FIND 1918 GLO MONUMENT AND THE 1971 BT'S AS LISTED ABOVE, THE BALSAM AND ELM BT'S HAVE BEEN CUT OFF AND 2 NEW BT'S HAVE BEEN ADDED. APPEARS THIS HAS BEEN DONE BY USFS, AS BT TAGS ARE DATED JUNE 1988
RED LINE TO NORTH & SOUTH.

At time of search:

1. Did you have the record description?

Yes No _____

2. How was search area located?

Pacing, chaining, photos, maps, etc. TRAVERSE & TIES

3. Man hours spent in search 2

4. Do you think additional search might recover evidence? Yes _____ No

5. Signature WCO

Perpetuation Record

Monument and accessories established. Include brief description of area. 12-13-88
K+O SURVEYORS BRING CORNER TO USFS STANDARDS
1918 N. PINE 28" N 17 3/4° E, 136.90 TO NAIL
ELM - CUT OFF 6" S 49° E, 28.60
BALSAM - CUT OFF 6" S 63° W, 14.22
ELM 8" S 56° W, 45.57
MAPLE 6" N 26° W, 52.73
STEEL SIGN POST SOUTH - 3.37

Certified corner restoration certificate prepared: Yes No _____

Filed in county records of CASS Date _____ County Document No. _____

Identified on aerial photo No. _____ Which is filed at _____

Index No. T-23
(Alphabetical - Numerical)

LAND CORNER RECORD
(RECTANGULAR SURVEYS)

R9-7160-4 (Rev. 6/13/67)
GPO 802-127

T. 141 R. 28 Mer. N.F. Chippewa County Cass State Minnesota
Center Quarter Corner common to sections 25 and _____

EXISTING SURVEYS

Original Government Survey

Year surveyed Not set during original survey
Original monument _____
(Wood post, stone, pile of stones, pipe, etc.)

Bearing Trees

Species _____
Diameter _____
Bearing _____
Distance _____

Subsequent Corner Restoration

Year surveyed _____ By _____
Where filed or recorded _____
Monument _____
(Original, concrete post, iron rod, etc.)

Bearing Trees, Reference Objects

Species _____
Diameter _____
Bearing _____
Distance _____

Original Evidence Found

Year of search _____ By _____
Monument found _____

Original Bearing Trees Found

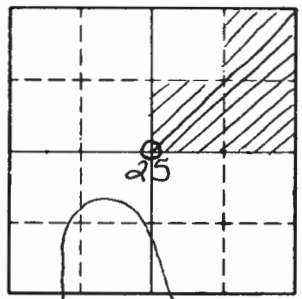
Species _____
Diameter _____
Bearing _____
Distance _____

Evidence of Subsequent Corner Restoration Found

Year of search _____ By _____

Bearing Trees, Reference Objects

Relation of Evidence to Record Features Along Section Lines



Sketch

○ Corner ▨ F.S. Land

Section line to sections	_____	_____	_____	_____
Object	_____	_____	_____	_____
Record distance	_____	_____	_____	_____
Measured distance	_____	_____	_____	_____

Other Evidence

Describe evidence of use and occupation such as roads, fences, clearings, timber cutting lines, plantations, etc.. Cite source of testimony if any. _____

At time of search:

1. Did you have the record description?

Yes _____ No _____

Book 14 Page 51

2. How was search area located?

Pacing, chaining, photos, maps, etc. _____

Perpetuation Record

Monument and accessories established. Include brief description of area. 1989 9/5
Landecker-Stevenson & Assoc. set 2 x 54" I.P. with brass cap
± 12' E 1/4 of trail in hardwoods.

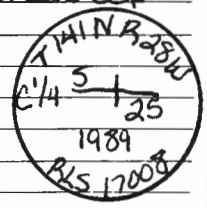
11" Red Oak S 30 E 61.22

5" Maple N 70 E 43.39

7" Ash N 76 W 48.61

8' sign post N 4.0

8' sign post ENE 4.0



3. Man hours spent in search _____

4. Do you think additional search might recover evidence? Yes _____ No _____

Certified corner restoration certificate prepared: Yes _____ No

Filed in county records at _____ Date _____ County Document No. _____

5. Signature _____

Identified on aerial photo No. _____ Which is filed at _____

T. 141 R. 28 Mer. N.F. _____ County Cass State _____
Center Quarter Corner common to sections _____ and 25

EXISTING SURVEYS

Original Government Survey

Year surveyed _____
Original monument _____
(Wood post, stone, pile of stones, pipe, etc.)

Bearing Trees

Species _____
Diameter _____
Bearing _____
Distance _____

Subsequent Corner Restoration

Year surveyed _____ By _____
Where filed or recorded _____
Monument _____
(Original, concrete post, iron rod, etc.)

Bearing Trees, Reference Objects

Species _____
Diameter _____
Bearing _____
Distance _____

Original Evidence Found

Year of search _____ By _____
Monument found _____

Original Bearing Trees Found

Species _____
Diameter _____
Bearing _____
Distance _____

Evidence of Subsequent Corner Restoration Found

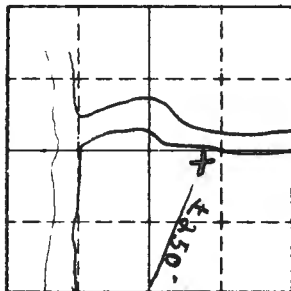
Year of search 9/4/86 By JA, MH
Ed. 1 1/2" well point - origin unknown.
~~This position was reported by landowner.~~
Down fence line N60E-S60W

OVER —

Bearing Trees, Reference Objects

Species _____
Diameter _____
Bearing _____
Distance _____

Relation of Evidence to Record Features Along Section Lines



NOT
to
scale

Sketch Gijic
○ Corner ▨ F.S. Land
Lake

Section line to sections _____
Object _____
Record distance _____
Measured distance _____

Other Evidence

Describe evidence of use and occupation such as roads, fences, clearings, timber cutting lines, plantations, etc.. Cite source of testimony if any.

Trail off of F.S. rd 2884A goes into private ownership and 20' north of corner. Running NW NE

At time of search:

1. Did you have the record description?

Yes _____ No _____

2. How was search area located?

Pacing, chaining, photos, maps, etc. _____

3. Man hours spent in search _____

4. Do you think additional search might recover evidence? Yes _____ No _____

5. Signature _____

Perpetuation Record

Monument and accessories established. Include brief description of area. _____

Temporary Ties:

W. Oak stump 10" S58W 10.65' } spike
W. Oak stump 6" S88E 13.85' } red paint

This position was targeted.

Certified corner restoration certificate prepared: Yes _____ No _____
Filed in county records at _____ Date _____ County Document No. _____
Identified on aerial photo No. _____ Which is filed at _____

Index No. T 25
(Alphabetical - Numerical)

LAND CORNER RECORD
(RECTANGULAR SURVEYS)

R9-7150-4 (Rev. 6/13/)
GPO 802-127

T. 141 R. 28 Mer. N.F. Chippewa County Lacs State Minnesota
Quarter Corner common to sections 25, 30-141-27, and

EXISTING SURVEYS

Original Government Survey

Year surveyed 1873 P.H. Conger
Original monument wood post
(wood post, stone, pile of stones, pipe, etc.)

Bearing Trees

Species Tam
Diameter 4"
Bearing N 40 E
Distance 26 LKS

Original Evidence Found

Year of search _____ By _____
Monument found _____

Original Bearing Trees Found

Species _____
Diameter _____
Bearing _____
Distance _____

Subsequent Corner Restoration

Year surveyed 1913 By John Curro
Where filed or recorded Co. BK "A" P. 564-567
Monument set 3x3x36" ironwood stake proportionally
(Original, concrete post, iron rod, etc.)

1915 - N.R. German BK "B" P 573 set 80d spike proportionally

Bearing Trees, Reference Objects

Species	<u>Pine stub</u>	<u>Pine stub</u>	<u>Dred Tam</u>	<u>Balsam</u>
Diameter	<u>30"</u>	<u>40"</u>	<u>4"</u>	<u>10"</u>
Bearing	<u>N 42-45 E</u>	<u>S 72-30 W</u>	<u>N 11-55 E</u>	<u>S 18-35 W</u>
Distance	<u>61.00'</u>	<u>39.90'</u>	<u>26.45'</u>	<u>149.20'</u>

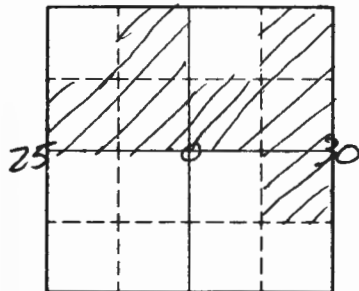
1913 B.T.S 1915 B.T.S

Evidence of Subsequent Corner Restoration Found

Year of search 1919 By GLO
Set 1x36" lip. w/ brass cap proportionally
End 2" galv lip. Smith 6 LKS. 1/4
525/530
1918

Bearing Trees, Reference Objects

N. Pine	<u>Balsam</u>
10"	10"
S 29-45 E	S 46-15 W
450 LKS	320 LKS



Sketch

○ Corner ▨ F.S. Land

At time of search:

1. Did you have the record description?

Yes No

2. How was search area located?

Pacing, chaining, photos, maps,
etc. _____

3. Man hours spent in search _____

4. Do you think additional search might
recover evidence? Yes No 5. Signature Tony J. Brown DCL

Section line to sections _____

Object _____

Record distance _____

Measured distance _____

Other Evidence

Describe evidence of use and occupation such as roads, fences, clearings, timber cutting lines, plantations, etc.. Cite source of testimony if any. _____

1969 - USFS - Find brass cap monument and Co. lip. S. 3.8'
also burned pine (1918) stump and 1918 rotted Balsam stump
22" Niline S42W 167.79', 6" w. oak N42W 246.0', 19" Niline N2W
208.9'. 6' signpost set E. 300' Bill O'Kerman Corner Certificate

1986 - USFS set 9' plastic target over brass cap. target # 215
1988 Corner in swamp 261' S. of USFS Rd 2555A

Perpetuation Record BK. 7 P. 5

Monument and accessories established. Include brief description of area

1948 - Landecker - Stevenson & Assoc. (KM KE) 6/13/88 Find
G20 brass cap up 12" set 8' steel post on E. side to stab 1/2" c
Co monument Flash - S. 5, 07'
1971 BT, now 26" Niline S42W 167.79'
1971 BT now 24" Niline N2W 208.22'
1971 AT now 8" Bur oak N42W 245.60'
8' post and S 72W 5.0 signs S42, S4-9

Certified corner restoration certificate prepared:

Yes No Filed in county records at Walker Date 5/25/89 County Document No. 312353

Identified on aerial photo No. _____ Which is filed at _____

Index No. TU-3
(Alphabetical - Numerical)

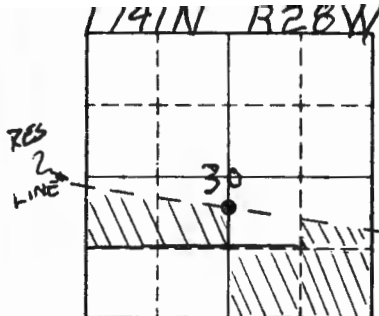
LAND CORNER RECORD
(RECTANGULAR SURVEYS)

R9-7150-4 (Rev. 6/13/67)
GPO 802-127

T. 141 N R. 28 W 5th Mer. N.F. CHIPPewa County CASS State MN
CC ON QUARTER LINE Corner common to sections 30 and _____

EXISTING SURVEYS

Original Government Survey	Original Evidence Found
Year surveyed _____	Year of search _____ By _____
Original monument _____ <small>(Wood post, stone, pile of stones, pipe, etc.)</small>	Monument found _____
Bearing Trees	Original Bearing Trees Found
Species _____	Species _____
Diameter _____	Diameter _____
Bearing _____	Bearing _____
Distance _____	Distance _____
Subsequent Corner Restoration	Evidence of Subsequent Corner Restoration Found
Year surveyed _____ By _____	Year of search _____ By _____
Where filed or recorded _____	_____
Monument _____ <small>(Original, concrete post, iron rod, etc.)</small>	_____
_____	_____
_____	_____
Bearing Trees, Reference Objects	Bearing Trees, Reference Objects
Species _____	_____
Diameter _____	_____
Bearing _____	_____
Distance _____	_____



Sketch

○ Corner ▨ F.S. Land

Relation of Evidence to Record Features Along Section Lines

Section line to sections _____
 Object _____
 Record distance _____
 Measured distance _____

Other Evidence

Describe evidence of use and occupation such as roads, fences, clearings, timber cutting lines, plantations, etc.. Cite source of testimony if any.

Large Red Pines North ±250'
 Swamp north & east.

At time of search:

1. Did you have the record description?

Yes _____ No _____

2. How was search area located?

Pacing, chaining, photos, maps, etc.

3. Man hours spent in search _____

4. Do you think additional search might recover evidence? Yes _____ No _____

5. Signature _____

Perpetuation Record

Monument and accessories established. Include brief description of area.

Brass capped pipe. 4.5' x 2" in place

SSP	SE 1/4	40'
SSP	SOUTH	40'
4" OAK	N27W	11.93'
6" OAK	S79E	36.01'
10" MAPLE	S13E	33.32'

Certified corner restoration certificate prepared: Yes _____ No X

Filed in county records at _____ Date _____ County Document No. _____

Identified on aerial photo No. _____ Which is filed at _____

Index No. TU-4
(Alphabetical - Numerical)

LAND CORNER RECORD
(RECTANGULAR SURVEYS)

R9-7150-4 (Rev. 6/13/67)
GPO 802-127

T. 141 N R. ZBW 5th Mer. N.F. CHIPPENWA County CASS State MN
CC ON EAST 1/16 LINE Corner common to sections 30 and _____

EXISTING SURVEYS

Original Government Survey

Year surveyed _____
Original monument _____
(Wood post, stone, pile of stones, pipe, etc.)

Bearing Trees

Species _____
Diameter _____
Bearing _____
Distance _____

Subsequent Corner Restoration

Year surveyed _____ By _____
Where filed or recorded _____
Monument _____
(Original, concrete post, iron rod, etc.)

Bearing Trees, Reference Objects

Species _____
Diameter _____
Bearing _____
Distance _____

Original Evidence Found

Year of search _____ By _____
Monument found _____

Original Bearing Trees Found

Species _____
Diameter _____
Bearing _____
Distance _____

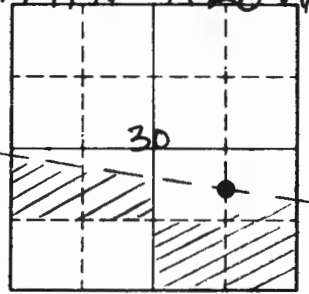
Evidence of Subsequent Corner Restoration Found

Year of search _____ By _____

Bearing Trees, Reference Objects

T141N R28W

RES LINE



Sketch

○ Corner ▨ F.S. Land

Relation of Evidence to Record Features Along Section Lines

Section line to sections _____

Object _____

Record distance _____

Measured distance _____

Other Evidence

Describe evidence of use and occupation such as roads, fences, clearings, timber cutting lines, plantations, etc.. Cite source of testimony if any. _____

Old road bed runs east-west. Small pond SW of corner

At time of search:

1. Did you have the record description?
Yes _____ No _____

2. How was search area located?
Pacing, chaining, photos, maps, etc. _____

3. Man hours spent in search _____

4. Do you think additional search might recover evidence? Yes _____ No _____

5. Signature _____

Perpetuation Record

Monument and accessories established. Include brief description of area. _____

45' x 2' Brass capped pipe in place

SSP NW 1/4 4.0'

SSP SOUTH 4.0'

TWIN MAPLE SSE 27.06'

19" R. PINE N30E 51.22'

21" R. PINE N54W 25.64'

Certified corner restoration certificate prepared: Yes _____ No

Filed in county records at _____ Date _____ County Document No. _____

Identified on aerial photo No. _____ Which is filed at _____

Index No. T.U. 13
(Alphabetical - Numerical)

LAND CORNER RECORD
(RECTANGULAR SURVEYS)

R9-7150-4 (Rev. 6/13/67)
 GPO 802-127

T. 141N R. 28W Mer. N.F. CHIPPEWA County CASS State MINN
ANGLE POINT 3 Corner common to sections 27 and 28
TR 1635

EXISTING SURVEYS

Original Government Survey

Year surveyed _____
 Original monument _____
(Wood post, stone, pile of stones, pipe, etc.)

Bearing Trees

Species _____
 Diameter _____
 Bearing _____
 Distance _____

Original Evidence Found

Year of search _____ By _____
 Monument found _____

Original Bearing Trees Found

Species _____
 Diameter _____
 Bearing _____
 Distance _____

Subsequent Corner Restoration

Year surveyed 4/71 By W. OKERMAN
 Where filed or recorded CASS COUNTY
 Monument NO NEW MONUMENT SET AS GLO
(Original, concrete post, iron rod, etc.)
MONUMENT IS IN GOOD SHAPE

Evidence of Subsequent Corner Restoration Found

Year of search 12-6-79 By C.L.L. WITTHOEF
1" IP, 9" ABOVE GROUND WITH BRASS
CAP MARKED
411-80 - B. OLSON
FD MONUMENT AND BT'S
AND 2 STEEL POSTS IN PLACE

Bearing Trees, Reference Objects

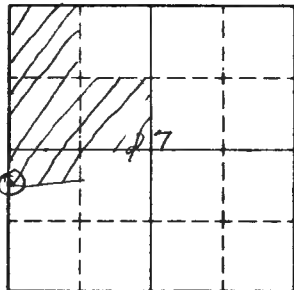
Species	<u>W. OAK</u>	<u>W. OAK</u>	<u>W. OAK</u>	<u>STEEL POST</u>
Diameter	<u>7"</u>	<u>6"</u>	<u>7"</u>	<u>72"</u>
Bearing	<u>N31°E</u>	<u>N70°E</u>	<u>S24°E</u>	<u>NORTH</u>
Distance	<u>59.10E</u>	<u>20.80'</u>	<u>53.60'</u>	<u>1.30'</u>
	<u>S27-BT</u>	<u>S27 BT</u>	<u>S27 BT</u>	<u>FS. SIGNS</u>

Bearing Trees, Reference Objects

Species	<u>STEEL POST</u>
Diameter	<u>72"</u>
Bearing	<u>EAST</u>
Distance	<u>2-10'</u>
	<u>F.S. SIGN</u>

TR 1635
 AP 3
 528
 527
 1918

Relation of Evidence to Record Features Along Section Lines



Sketch

○ Corner ▨ F.S. Land

Section line to sections _____
 Object _____
 Record distance _____
 Measured distance _____

Other Evidence

Describe evidence of use and occupation such as roads, fences, clearings, timber cutting lines, plantations, etc.. Cite source of testimony if any. WE MADE LINE TO F.S. STEINS - 25 RUNS 10 FT AND EAST FROM THIS CORNER

B. OLSON - 4/1/80

At time of search:

1. Did you have the record description?

Yes _____ No _____

2. How was search area located?

Pacing, chaining, photos, maps, etc. _____

3. Man hours spent in search _____

4. Do you think additional search might recover evidence? Yes _____ No _____

5. Signature _____

Perpetuation Record

Monument and accessories established. Include brief description of area. LEO W 12-6-79 I find this Card marked on map in wrong place

Certified corner restoration certificate prepared: Yes _____ No _____

Filed in county records at _____ Date _____ County Document No. _____

Identified on aerial photo No. _____ Which is filed at _____

Index No. T.4-14
(Alphabetical - Numerical)

LAND CORNER RECORD
(RECTANGULAR SURVEYS)

RP-7150-4 (Rev. 6/13/67)
GPO 502-127

T. 141 R. 28 5th Mer. N.F. CHIPPEWA County CASS State MINN
Agg Pt 4 of Allotment Corner common to sections 27 and 1635

EXISTING SURVEYS

Original Government Survey

Original Evidence Found

Year surveyed _____
Original monument _____
(Wood post, stone, pile of stones, pipe, etc.)

Year of search _____ By _____
Monument found _____

Bearing Trees

Original Bearing Trees Found

Species _____
Diameter _____
Bearing _____
Distance _____

Species _____
Diameter _____
Bearing _____
Distance _____

Subsequent Corner Restoration

Evidence of Subsequent Corner Restoration Found

Year surveyed 1973 By Oker...
Where filed or recorded affidavit on file
Monument no new monument set. 360
(Original, concrete post, iron rod, etc.)

Year of search 4/24/80 By W. OLSON
ED 60 BRASS CAP MON MKD
ED 3 1973 BTS IN GOOD SHAPE

monument in good condition

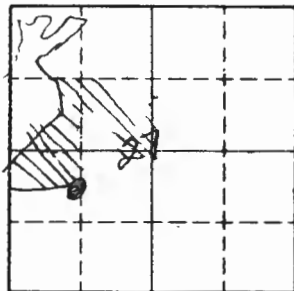
FR 163
RD 4
527
1918

Bearing Trees, Reference Objects

Bearing Trees, Reference Objects

Species R. OAK R. OAK R. OAK STEEL POSTS
Diameter 16" 16" 10" _____
Bearing S48°E N24°W N8°E N88°W
Distance 22.30 38.30 44.70 6.60'
FS SIGNS

STEEL POST _____
Diameter 96" _____
Bearing NORT 1/4 _____
Distance 3.0' _____
FS SIGNS



Sketch

○ Corner ▨ F.S. Land

Relation of Evidence to Record Features Along Section Lines

Section line to sections _____
Object _____
Record distance _____
Measured distance _____

Other Evidence

Describe evidence of use and occupation such as roads, fences, clearings, timber cutting lines, plantations, etc.. Cite source of testimony if any. _____

SURVEY LINES TO FS, STANDARDS RUN NORTH & WEST FROM THIS CORNER

At time of search:

1. Did you have the record description?

Yes _____ No _____

2. How was search area located?

Pacing, chaining, photos, maps, etc. _____

3. Man hours spent in search _____

4. Do you think additional search might recover evidence? Yes _____ No _____

5. Signature _____

Perpetuation Record

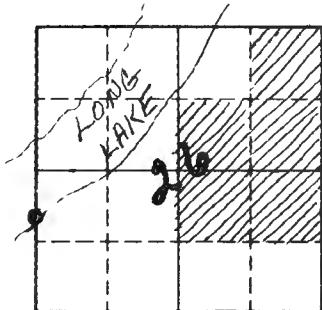
Monument and accessories established. Include brief description of area. _____

Certified corner restoration certificate prepared: Yes _____ No _____

Filed in county records at _____ Date _____ County Document No. _____

Identified on aerial photo No. EUI-9-29 Which is filed at _____

Relation of Evidence to Record Features Along Section Lines



Sketch

○ Corner ▨ F.S. Land

Section line to sections _____
 Object _____
 Record distance _____
 Measured distance _____

Other Evidence

Describe evidence of use and occupation such as roads, fences, clearings, timber cutting lines, plantations, etc.. Cite source of testimony if any. _____

MONUMENT IS AT BOTTOM OF OLD STONE
STEPS NORTH OF CABIN NO. 4

At time of search:

1. Did you have the record description?

Yes No _____

2. How was search area located?

Pacing, chaining, photos, maps,
 etc. TRAVERSE + TIES

3. Man hours spent in search 2

4. Do you think additional search might
 recover evidence? Yes _____ No

5. Signature WCO

Perpetuation Record

Monument and accessories established. Include brief description of area. _____

Certified corner restoration certificate prepared: Yes No _____

Filed in county records at CASS Date _____ County Document No. _____

Identified on aerial photo No. _____ Which is filed at _____

Index No. U-1
(Alphabetical - Numerical)

LAND CORNER RECORD
(RECTANGULAR SURVEYS)

R9-7150-4 (Rev. 6/13/67)
GPO 502-127

T. 141N R. 28W
S 1/16

5th

Mer. N.F. Chippewa County Cass

State MN

Corner common to sections 25, 30 and _____

EXISTING SURVEYS

Original Government Survey

Year surveyed _____
Original monument _____
(Wood post, stone, pile of stones, pipe, etc.)

Bearing Trees

Species _____
Diameter _____
Bearing _____
Distance _____

Subsequent Corner Restoration

Year surveyed _____ By _____
Where filed or recorded _____
Monument _____
(Original, concrete post, iron rod, etc.)

Bearing Trees, Reference Objects

Species _____
Diameter _____
Bearing _____
Distance _____

Original Evidence Found

Year of search _____ By _____
Monument found _____

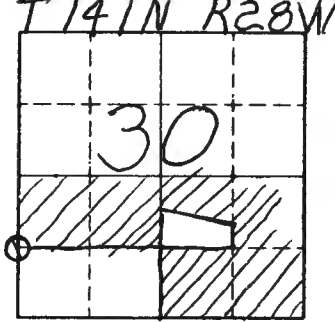
Original Bearing Trees Found

Species _____
Diameter _____
Bearing _____
Distance _____

Evidence of Subsequent Corner Restoration Found

Year of search _____ By _____

Bearing Trees, Reference Objects



Sketch

○ Corner ▨ F.S. Land

Relation of Evidence to Record Features Along Section Lines

Section line to sections _____

Object _____

Record distance _____

Measured distance _____

Other Evidence

Describe evidence of use and occupation such as roads, fences, clearings, timber cutting lines, plantations, etc.. Cite source of testimony if any. *Corner falls on east side of old road bed, 1/4 mile north of Hwy #5*

At time of search:

1. Did you have the record description?
 Yes _____ No _____

2. How was search area located?

Pacing, chaining, photos, maps, etc. _____

3. Man hours spent in search _____

4. Do you think additional search might recover evidence? Yes _____ No _____

5. Signature _____

Perpetuation Record

Monument and accessories established. Include brief description of area. _____

Brass capped pipe 4.5' x 2"
SSP South 4.0'
SSP East 4.0'
6" R. Pine S 50° W 65.88'
7" oak N 81° E 15.37'
7" oak S 25° E 20.62'

Certified corner restoration certificate prepared: Yes _____ No

Filed in county records of _____ Date _____ County Document No. _____

Identified on aerial photo No. _____ Which is filed at _____

Index No. U-3
(Alphabetical - Numerical)

LAND CORNER RECORD
(RECTANGULAR SURVEYS)

R9-7150-4 (Rev. 6/13/67)
SDO 802-127

T. 141 N. R. 28
CS 1/16

5th Mer. N.F. Chippewa County Cass

State MN
and _____

Corner common to sections 30

EXISTING SURVEYS

Original Government Survey

Year surveyed _____

Original monument _____
(Wood post, stone, pile of stones, pipe, etc.)

Bearing Trees

Species _____

Diameter _____

Bearing _____

Distance _____

Subsequent Corner Restoration

Year surveyed _____ By _____

Where filed or recorded _____

Monument _____
(Original, concrete post, iron rod, etc.)

Bearing Trees, Reference Objects

Species _____

Diameter _____

Bearing _____

Distance _____

Original Evidence Found

Year of search _____ By _____

Monument found _____

Original Bearing Trees Found

Species _____

Diameter _____

Bearing _____

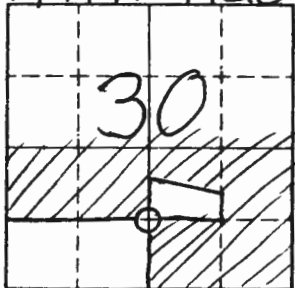
Distance _____

Evidence of Subsequent Corner Restoration Found

Year of search _____ By _____

Bearing Trees, Reference Objects

1141 N R28W



Sketch

○ Corner ▨ F.S. Land

Relation of Evidence to Record Features Along Section Lines

Section line to sections _____

Object _____

Record distance _____

Measured distance _____

Other Evidence

Describe evidence of use and occupation such as roads, fences, clearings, timber cutting lines, plantations, etc.. Cite source of testimony if any. *Corner falls in Pine Plantation.*

At time of search:

1. Did you have the record description?

Yes _____ No _____

2. How was search area located?

Pacing, chaining, photos, maps,
etc. _____

3. Man hours spent in search _____

4. Do you think additional search might
recover evidence? Yes _____ No _____

5. Signature _____

Perpetuation Record

Monument and accessories established. Include brief description of area. _____

*Brass capped pipe 4.5' x 2"**SSP North 4.0'**SSP East 4.0'**SSP South 4.0'**SSP West 4.0'**8" W. Pine N79°W 17.75'**6" W. Pine N13°W 26.21'**7" W. Spruce N69°E 4.35'*Certified corner restoration certificate prepared: Yes _____ No

Filed in county records at _____ Date _____ County Document No. _____

Identified on aerial photo No. _____ Which is filed at _____

Index No. U-4
(Alphabetical - Numerical)

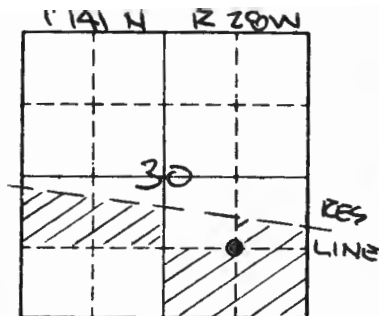
LAND CORNER RECORD
(RECTANGULAR SURVEYS)

R9-7150-4 (Rev. 6/13/67)
GPO 802-127

T. 141 N R. 28 W 5th Mer. N.F. CHIPPEWA County CASS State MN
SE 1/16 Corner common to sections 30 and _____

EXISTING SURVEYS

Original Government Survey	Original Evidence Found
Year surveyed _____ Original monument _____ <small>(Wood post, stone, pile of stones, pipe, etc.)</small>	Year of search _____ By _____ Monument found _____
<p style="text-align: center;">Bearing Trees</p> Species _____ Diameter _____ Bearing _____ Distance _____	<p style="text-align: center;">Original Bearing Trees Found</p> Species _____ Diameter _____ Bearing _____ Distance _____
<p style="text-align: center;">Subsequent Corner Restoration</p>	<p style="text-align: center;">Evidence of Subsequent Corner Restoration Found</p>
Year surveyed _____ By _____ Where filed or recorded _____ Monument _____ <small>(Original, concrete post, iron rod, etc.)</small>	Year of search _____ By _____ _____ _____ _____
<p style="text-align: center;">Bearing Trees, Reference Objects</p> Species _____ Diameter _____ Bearing _____ Distance _____	<p style="text-align: center;">Bearing Trees, Reference Objects</p> _____ _____ _____ _____



Sketch

○ Corner ▨ F.S. Land

Relation of Evidence to Record Features Along Section Lines

Section line to sections _____
 Object _____
 Record distance _____
 Measured distance _____

Other Evidence

Describe evidence of use and occupation such as roads, fences, clearings, timber cutting lines, plantations, etc.. Cite source of testimony if any. _____

COENER FALLS southwest of small pond

At time of search:

1. Did you have the record description?

Yes _____ No _____

2. How was search area located?

Pacing, chaining, photos, maps, etc. _____

3. Man hours spent in search _____

4. Do you think additional search might recover evidence? Yes _____ No _____

5. Signature _____

Perpetuation Record

Monument and accessories established. Include brief description of area. _____

4.5' x 2" Brass capped pipe in place

SSP WEST 4.0'

SSP NORTH 4.0'

16" R. PINE S61E 11.59'

17" R. PINE N39W 23.01'

16" R. PINE WEST 9.79'

Certified corner restoration certificate prepared: Yes _____ No

Filed in county records of _____ Date _____ County Document No. _____

Identified on aerial photo No. _____ Which is filed at _____

Index No. 21-19
(Alphabetical - Numerical)

Book 2
Pg. 58

LAND CORNER RECORD
(RECTANGULAR SURVEYS)

RD-7150-4 (Rev. 6/13/67)
GPO 802-127

T. 141 R. 28 Mer. N.F. CHIPPEWA County CASS State MN
CENTER SOUTH 1/16 Corner common to sections _____ and 26

EXISTING SURVEYS

Original Government Survey

Year surveyed NONE

Original monument _____
(Wood post, stone, pile of stones, pipe, etc.)

Bearing Trees

Species _____

Diameter _____

Bearing _____

Distance _____

Original Evidence Found

Year of search _____ By _____

Monument found _____

Original Bearing Trees Found

Species _____

Diameter _____

Bearing _____

Distance _____

Subsequent Corner Restoration

Year surveyed 1918 By GLO RESURVEY

Where filed or recorded ON FILE AT SO

Monument 1" X 3/8" IRON POST WITH BRASS CAP
(Original, concrete post, iron rod, etc.)

C
S 1/16
C
1918

Bearing Trees, Reference Objects

Species	<u>N. PINE</u>	<u>N. PINE</u>
Diameter	<u>7</u>	<u>7</u>
Bearing	<u>N85E</u>	<u>S57W</u>
Distance	<u>74 LKS.</u>	<u>30 LKS.</u>
	<u>48.8'</u>	<u>19.8'</u>

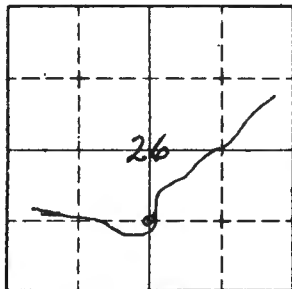
Evidence of Subsequent Corner Restoration Found

Year of search 4-8-82 By C. KRAUSE B. BASK

FD. IRON AND CAP LYING ON GROUND 30' NW OF
COR. LOCATION - ONE FLANGE WAS MISSING AND
WAS LOCATED 8" BELOW GROUND AT TRUE COR.
LOCATION - FLANGE WAS FLAT IN GROUND AND
ORIENTED CORRECTLY ALSO RUST CORE ~~WAS~~

OVER

Bearing Trees, Reference Objects



Sketch

○ Corner ▨ F.S. Land

Relation of Evidence to Record Features Along Section Lines

Section line to sections _____
 Object _____
 Record distance _____
 Measured distance _____

Other Evidence

Describe evidence of use and occupation such as roads, fences, clearings, timber cutting lines, plantations, etc.. Cite source of testimony if any. _____

WENT DOWN TO FLANGE - CHAINED FROM C/4 TO NORTH
 1377' AND WEST FROM CE 1/16 1398' BOTH FEEL WITHIN
 1' OF ~~FLANGE~~ AND RUST CORE - BT TO SW WAS GRUBBED
 OUT IN ROAD CONST. AND NE BT WAS PUSHED EAST BY
 CONST. - COR. IS AT WEST EDGE OF N-S ROAD - WEST
 2' OF ~~ALLEN~~

At time of search:

1. Did you have the record description?

Yes _____ No _____

2. How was search area located?

Pacing, chaining, photos, maps,
 etc. _____

3. Man hours spent in search _____

4. Do you think additional search might
 recover evidence? Yes _____ No _____

5. Signature _____

Perpetuation Record

Monument and accessories established. Include brief description of area. 4-9-88
 STRAIGHTEN GLO MONU. AND RESET 12" BELOW GROUND
 NEW BT'S.

W. OAK 11 N 30E 104.55 MKD CS 1/16 S 26 BT
 N. PINE 16 N 79W 53.95 " " "
 N. PINE 15 S 14E 145.88 " " "
 4'x4'x8' CEDAR POST ONE WEST @ 7.88' 54-9 1/2 FSLP

Certified corner restoration certificate prepared: Yes _____ No _____

Filed in county records of _____ Date _____ County Document No. _____

Identified on aerial photo No. _____ Which is filed at _____

Index No. U.V-5

(Alphabetical - Numerical)

Book 3
Pg 17LAND CORNER RECORD
(RECTANGULAR SURVEYS)

R9-7160-4 (Rev. 6/13/67)

GPO 802-127

T. 141 R. 28 Mer. N.F. _____ County _____ State _____Witness Corners Section Corner common to sections 29, 30, 31 and 32

EXISTING SURVEYS

Original Government Survey

Year surveyed _____

Original monument _____
(Wood post, stone, pile of stones, pipe, etc.)

Bearing Trees

Species _____

Diameter _____

Bearing _____

Distance _____

Subsequent Corner Restoration

Year surveyed _____ By _____

Where filed or recorded _____

Monument _____
(Original, concrete post, iron rod, etc.)

Bearing Trees, Reference Objects

Species _____

Diameter _____

Bearing _____

Distance _____

Original Evidence Found

Year of search _____ By _____

Monument found _____

Original Bearing Trees Found

Species _____

Diameter _____

Bearing _____

Distance _____

Evidence of Subsequent Corner Restoration Found

Year of search 3/24/86 By CK, JA, GB, TFFd. Co. 1916 iron pipe in place under
ice. Fd. GLO iron pipe 31.5' east of
co. iron. B.C. is at surface of ice
in marsh grass 10' north of edge of
marsh. Fd. no evidence of GLO mound of
stone at this time.

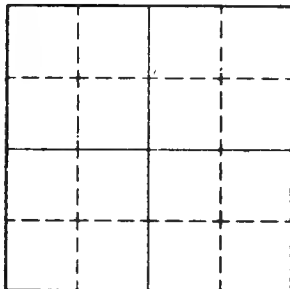
Bearing Trees, Reference Objects

Species _____

Diameter _____

Bearing _____

Distance _____



Sketch

○ Corner F.S. Land

Relation of Evidence to Record Features Along Section Lines

Section line to sections _____

Object _____

Record distance _____

Measured distance _____

Other Evidence

Describe evidence of use and occupation such as roads, fences, clearings, timber cutting lines, plantations, etc.. Cite source of testimony if any. _____

At time of search:

1. Did you have the record description?

Yes _____ No _____

2. How was search area located?

Pacing, chaining, photos, maps, etc. _____

3. Man hours spent in search _____

4. Do you think additional search might

recover evidence? Yes _____ No _____

5. Signature _____

Perpetuation Record

Monument and accessories established. Include brief description of area. _____

Certified corner restoration certificate prepared: Yes _____ No _____

Filed in county records of _____ Date _____ County Document No. _____

Identified on aerial photo No. _____ Which is filed at _____

T. 141N R. 28, 29W S. 5 Mer. N.F. Chippewa County Cass State Minnesota
 Section _____ Corner common to sections 25, 36, 30 and 31

EXISTING SURVEYS

Original Government Survey

Year surveyed 1874?
 Original monument Post
(Wood post, stone, pile of stones, pipe, etc.)

Bearing Trees
 Species W. Pine W. pine
 Diameter 6" 12"
 Bearing N20W N23E
 Distance 18 lks 34 lks

Subsequent Corner Restoration

Year surveyed 1942 By John W. Curo
 Where filed or recorded Cass Co. Courthouse
 Monument 4" x 26" iron pipe
(Original, concrete post, iron rod, etc.)

Bearing Trees, Reference Objects

	<u>N. Pine</u>	<u>N. Pine</u>	<u>W. Pine</u>
Species	<u>N. Pine</u>	<u>N. Pine</u>	<u>W. Pine</u>
Diameter	<u>22"</u>	<u>20"</u>	<u>18"</u>
Bearing	<u>N50W</u>	<u>S73W</u>	<u>S65E</u>
Distance	<u>137.0'</u>	<u>130.0'</u>	<u>150.0'</u>

Original Evidence Found

Year of search _____ By _____
 Monument found _____

Original Bearing Trees Found

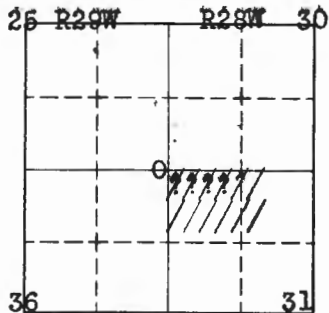
Species _____
 Diameter _____
 Bearing _____
 Distance _____

Evidence of Subsequent Corner Restoration Found

Year of search 1962 By R.H.M.

Found pipe marking corner.

	<u>N. pine</u>	<u>N. Pine</u>	<u>W. Pine</u>
Species	<u>N. pine</u>	<u>N. Pine</u>	<u>W. Pine</u>
Diameter	<u>21"</u>	<u>20"</u>	
Bearing	<u>N50W</u>	<u>S73W</u>	
Distance	<u>137.0'</u>	<u>130.0'</u>	



Sketch

○ Corner ▨ F.S. Land

Relation of Evidence to Record Features Along Section Lines

Section line to sections _____
 Object _____
 Record distance _____
 Measured distance _____

Other Evidence

Describe evidence of use and occupation such as roads, fences, clearings, timber cutting lines, plantations, etc.. Cite source of testimony if any. corner lies in an old road grade approx. 70 feet north of F.R. 2106.

I believe there is a brass cap here but do not have notes for it.

At time of search:

1. Did you have the record description?

Yes No _____

2. How was search area located?

Pacing, chaining, photos, maps,
 etc. map

3. Man hours spent in search 1/2

4. Do you think additional search might recover evidence? Yes No _____

5. Signature [Handwritten Signature]

Perpetuation Record

Manument and accessories established. Include brief description of area. _____

Certified corner restoration certificate prepared: Yes _____ No _____

Filed in county records at _____ Date _____ County Document No. _____

Identified on aerial photo No. _____ Which is filed at _____

Index No. V-1
(Alphabetical - Numerical)

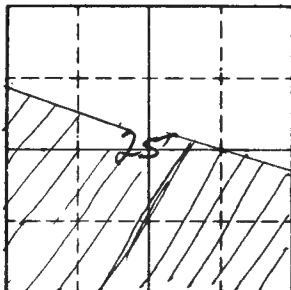
LAND CORNER RECORD
(RECTANGULAR SURVEYS)

R9-7150-4 (Rev. 6/13/67)
 GPO 802-127

T. 141 N. 28 Mer. N.F. Chipp. County Cass State MN.
Section Corner common to sections 25 and 36

EXISTING SURVEYS

Original Government Survey	Original Evidence Found
Year surveyed <u>1918</u> <u>GLO</u>	Year of search <u>1964</u> By <u>Okerman</u>
Original monument _____ <small>(Wood post, stone, pile of stones, pipe, etc.)</small>	Monument found <u>none</u>
Bearing Trees	Original Bearing Trees Found
Species _____	Species <u>R. Pine</u> <u>R. Pine</u> <u>W. Pine</u> <u>Angle Iron</u>
Diameter _____	Diameter <u>22"</u> <u>20"</u> <u>18"</u> _____
Bearing _____	Bearing <u>N50°W</u> <u>S73°W</u> <u>S65°E</u> <u>N53°E</u>
Distance _____	Distance <u>137ft</u> <u>130ft</u> <u>150ft</u> <u>83.8ft.</u>
Subsequent Corner Restoration	Evidence of Subsequent Corner Restoration Found
Year surveyed <u>1964</u> By <u>Wm. Okerman</u>	Year of search <u>1981</u> By <u>W. Auck</u>
Where filed or recorded <u>44</u>	<u>FD 6" diam 5 ft long Conc. Mon.</u>
Monument <u>6 in dia 5 ft long Concrete Monument</u> <small>(Original, concrete post, iron rod, etc.)</small> <u>Capped with 3 inch bronze tablet</u>	<u>With 3 inch cap in good shape.</u> <u>Two bearing trees gone.</u>
Bearing Trees, Reference Objects	Bearing Trees, Reference Objects
Species <u>R. Pine</u> <u>R. Pine</u> <u>W. Pine</u> <u>Angle Iron</u>	<u>R. Pine</u> <u>Angle Iron</u> <u>Oak</u> <u>Aspen</u>
Diameter <u>23"</u> <u>21"</u> <u>24"</u> _____	<u>23"</u> _____ <u>5"</u> <u>6"</u>
Bearing <u>N50°W</u> <u>S73°W</u> <u>S65°E</u> <u>N53°E</u>	<u>N50°W</u> <u>N58°E</u> <u>S72°W</u> <u>N77°E</u>
Distance <u>137.0ft</u> <u>130.0ft</u> <u>150.0ft</u> <u>83.8ft.</u>	<u>137.0ft</u> <u>83.8ft</u> <u>67.17'</u> <u>82.58'</u>



Sketch

○ Corner ▨ F.S. Land

Relation of Evidence to Record Features Along Section Lines

V-1

Section line to sections _____
 Object _____
 Record distance _____
 Measured distance _____

Other Evidence

Describe evidence of use and occupation such as roads, fences, clearings, timber cutting lines, plantations, etc.. Cite source of testimony if any. _____

At time of search:

1. Did you have the record description?

Yes _____ No _____

2. How was search area located?

Pacing, chaining, photos, maps, etc. _____

3. Man hours spent in search _____

4. Do you think additional search might recover evidence? Yes _____ No _____

5. Signature _____

Perpetuation Record

Monument and accessories established. Include brief description of area. _____

Steel post 72" long set 24 in. in ground with signs 1505 + 54-4 attached N50W 5.2 ft.

Steel post 100 in. long set 48 in in ground with signs 54-2 + 54-9 attached S89°E 4 ft.

Certified corner restoration certificate prepared: Yes _____ No _____

Filed in county records at _____ Date _____ County Document No. _____

Identified on aerial photo No. _____ Which is filed at _____

Index No. AV 3
(Alphabetical - Numerical)

Card 1 of 2 cards

LAND CORNER RECORD
(RECTANGULAR SURVEYS)

RP-7150-4 (Rev. 6/13/67)
GPO 802-127

T. 141 R. 28 Mer. N.F. Chippewa County Cass State Minnesota
North Quarter Corner common to sections 30, 31 and _____

EXISTING SURVEYS

Original Government Survey

Year surveyed 1874 PH Conger
Original monument wood post
(wood post, stone, pile of stones, pipe, etc.)

Bearing Trees

Species White Pine Norway Pine
Diameter 17" 14" 0
Bearing S 40 E N 12 E
Distance 47 links 40 links

Original Evidence Found

Year of search _____ By _____
Monument found _____

Original Bearing Trees Found

Species _____
Diameter _____
Bearing _____
Distance _____

Subsequent Corner Restoration

Year surveyed 1916 By E. B. Horst
Where filed or recorded County Book "B" pages 384-390
Monument Set 2 1/2 x 4 1/2" galv. ip. w/ cap proportionally
(Original, concrete post, iron, etc.)

1968 County Highway Department, County Road #5, brass cap monument

Bearing Trees, Reference Objects

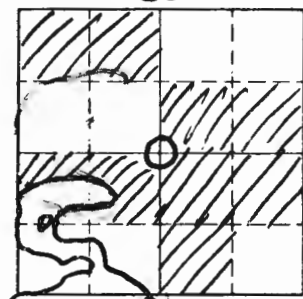
Species Norway Pine Norway Pine
Diameter 4" 6" 0
Bearing N 14 W S 45 W
Distance 6.40' 11.20'
(1916 B.T.'s)

Evidence of Subsequent Corner Restoration Found

Year of search 1918 By G.L.O
Set 1 x 3/4" iron pipe with brass cap
1964 Bill Okerman found G.L.C monument

Bearing Trees, Reference Objects

Poplar White Pine Tamarack White Pine
Diameter 10" 6" 10" 12"
Bearing N 8 1/2 E S 27 W N 20 E S 27 W
Distance 18 links 3.3 links 53.9' 21.8'
(1918) (1964)



Sketch

○ Corner ▨ F.S. Land

Section line to sections _____

Object _____

Record distance _____

Measured distance _____

Other Evidence

Describe evidence of use and occupation such as roads, fences, clearings, timber cutting lines, plantations, etc.. Cite source of testimony if any.

1986 USFS set target on shoulder of Co. Road #5.

1988 like - Terry Freeman & Ken Metcalf of Landecker-Stevenson & Assoc., Inc. Book 4 Page 51 solar observation and turn angles to county monument and G.L.C iron pipe

At time of search:

1. Did you have the record description?
Yes No _____

2. How was search area located?
Pacing, chaining, photo, maps, etc. aerial target

3. Man hours spent in search _____

4. Do you think additional search might recover evidence? Yes _____ No

~~Monument and accessories established. Include brief description of area.~~ Book 7 Page 31

1988 Landecker-Stevenson & Assoc. find both Norway pine BT's to County Capped I.P. In good shape Found 1918 Poplar Now rotted snag @ Brg. & Dist. + 6" w. Pine now 23" also used by Okerman of USFS in 1964 10" Tamarac used by Okerman in 1964 is now ↓ dec'd snag Both monuments are in good shape

Certified corner restoration certificate prepared: Yes No _____

Filed in county records at Walker Date 5/9/89 County Document No. 311939

Identified on aerial photo No. _____ Which is filed at _____

5. Signature Terry L. Freeman
DSC

Index No. 3 Card 2 of 2 cards

LAND CORNER RECORD
(RECTANGULAR SURVEYS)

RG-7150-4 (Rev. 6/13/67)
GPO 802-127

T. 141 R. 28 5th Mer. N.F. Chippewa County Cass State Minnesota
Quarter Corner common to sections 30 and 31

EXISTING SURVEYS

Original Government Survey

Year surveyed _____
Original monument _____
(Wood post, stone, pile of stones, pipe, etc.)

Bearing Trees

Species _____
Diameter _____
Bearing _____
Distance _____

Subsequent Corner Restoration

Year surveyed _____ By _____
Where filed or recorded _____
Monument _____
(Original, concrete post, iron rod, etc.)

Bearing Trees, Reference Objects

Species _____
Diameter _____
Bearing _____
Distance _____

Original Evidence Found

Year of search _____ By _____
Monument found _____

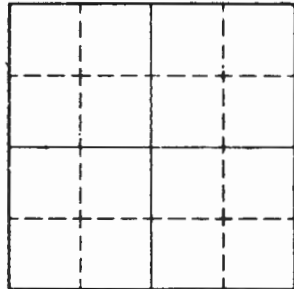
Original Bearing Trees Found

Species _____
Diameter _____
Bearing _____
Distance _____

Evidence of Subsequent Corner Restoration Found

Year of search _____ By _____

Bearing Trees, Reference Objects



Sketch

○ Corner F.S. Land

Section line to sections _____

Object _____

Record distance _____

Measured distance _____

Other Evidence

Describe evidence of use and occupation such as roads, fences, clearings, timber cutting lines, plantations, etc.. Cite source of testimony if any. _____

At time of search:

1. Did you have the record description?
Yes _____ No _____

2. How was search area located?
Pacing, chaining, photos, maps,
etc. _____

3. Man hours spent in search _____

4. Do you think additional search might
recover evidence? Yes _____ No _____

5. Signature _____

Perpetuation Record

Monument and accessories established. Include brief description of area. _____

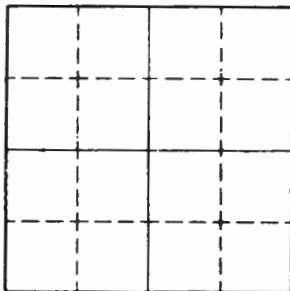
2/9/1989 Landerker-Stevenson Assoc. fire out corner
 23" white pine S27W 21.04 - 1918 BT - scribe overgrown
 23" Norway pine S35E 43.05 1981 BT - scribe partly overgrown
 new: 21" Norway pine S63W 39.10' scribed 14 531 BT
 8' steel sign post WEST 4.1' w/54-29
 8' steel sign post NORTH w/54-2, 54-4 3.0'
 25' ± Silly of Swamp see Card 1 of 2

14 530
 531
 1918

Certified corner restoration certificate prepared: Yes No _____

Filed in county records at _____ Date _____ County Document No. _____

Identified on aerial photo No. _____ Which is filed at _____



Sketch

○ Corner ▨ F.S. Land

Relation of Evidence to Record Features Along Section Lines

Section line to sections _____
Object _____
Record distance _____
Measured distance _____

Other Evidence

Describe evidence of use and occupation such as roads, fences, clearings, timber cutting lines, plantations, etc.. Cite source of testimony if any. _____

At time of search:

1. Did you have the record description?

Yes _____ No _____

2. How was search area located?

Pacing, chaining, photos, maps,
etc. _____

3. Man hours spent in search _____

4. Do you think additional search might

recover evidence? Yes _____ No _____

5. Signature _____

Perpetuation Record

Monument and accessories established. Include brief description of area. _____

Certified corner restoration certificate prepared: Yes _____ No _____

Filed in county records of _____ Date _____ County Document No. _____

Identified on aerial photo No. _____ Which is filed at _____

Index No. V-3
(Alphabetical - Numerical)

LAND CORNER RECORD
(RECTANGULAR SURVEYS)

RD-7150-4 (Rev. 6/13/67)
GPO 802-127

T. 141N R. 28W 5TH Mer. N.F. Chipp. County Cass State Mn.
174 Corner common to sections 31 30 and _____

EXISTING SURVEYS

Original Government Survey

Year surveyed 1918 - GLO
Original monument 11" X 36" Iron Post w/ Brass Cap
(Wood post, stone, pile of stones, pipe, etc.)

Bearing Trees

Species _____
Diameter _____
Bearing _____
Distance _____

Original Evidence Found

Year of search _____ By _____
Monument found _____

Original Bearing Trees Found

Species ALL BT'S O.K NEW BT
Diameter 24" N. Pine
Bearing S35°E
Distance 43.05'

Subsequent Corner Restoration

Year surveyed 1964 By W.H.O
Where filed or recorded Cass County
Monument Same
(Original, concrete post, iron rod, etc.)

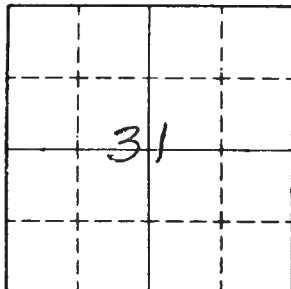
Evidence of Subsequent Corner Restoration Found

Year of search _____ By _____

Bearing Trees, Reference Objects

Species Tamarack W. Pine Steel sign
Diameter 16" 18"
Bearing N20°E S27°W Due N.
Distance 53.9' 21.8' 2.6'

Bearing Trees, Reference Objects



Sketch

Corner F.S. Land

Relation of Evidence to Record Features Along Section Lines

V-3

Section line to sections _____

Object _____

Record distance _____

Measured distance _____

Other Evidence

Describe evidence of use and occupation such as roads, fences, clearings, timber cutting lines, plantations, etc.. Cite source of testimony if any. _____

At time of search:

1. Did you have the record description?

Yes _____ No _____

2. How was search area located?

Pacing, chaining, photos, maps, etc. _____

3. Man hours spent in search _____

4. Do you think additional search might


recover evidence? Yes _____ No _____

5. Signature _____

Perpetuation Record

Monument and accessories established. Include brief description of area. _____

*Set iron post 100 in. long 48 in. in ground
with signs 54-2 + 54-9 N89°W 4 ft.*



Certified corner restoration certificate prepared: Yes _____ No _____

Filed in county records at _____ Date _____ County Document No. _____

Identified on aerial photo No. _____ Which is filed at _____

Index No. V 5
(Alphabetical - Numerical)

LAND CORNER RECORD
(RECTANGULAR SURVEYS)

R9-7150-4 (Rev. 6/13/67)
GPO 802-127

T. 141 R. 28 5th Mer. N.F. Chippewa County Cass State Minnesota
Northeast Corner common to sections 29, 30, 31 and 32

W-C N 7-37 W 8.31 chains

EXISTING SURVEYS

Original Government Survey

Year surveyed 1874 P.H. Canger
Original monument Corner fell in pond
(Wood post, stone, pile of stones, pipe, etc.)

Bearing Trees

Species Set witness corner N 7-37 W 8.31 ch.
Diameter _____
Bearing _____
Distance _____

Subsequent Corner Restoration

Year surveyed 1916 By E. B. Horst
Where filed or recorded County Book 'B' pages 384-390
Monument Set 2x48" irons 70' N. of lake for MC 29 & 30
(Original concrete post, iron rod, etc.)
699.80' W. for MC 30 & 31, 324.10' S. for MC 31 & 32
724.90' E. for MC 29 & 32.

Bearing Trees, Reference Objects

Species _____
Diameter _____
Bearing _____
Distance _____

Original Evidence Found

Year of search _____ By _____
Monument found _____

Original Bearing Trees Found

Species _____
Diameter _____
Bearing _____
Distance _____


Evidence of Subsequent Corner Restoration Found

Year of search 1918 By G.L.C
Set WC N 7-37 W 8.31 chains. Set 2x
36" iron pipe with brass cap

Bearing Trees, Reference Objects

Mound of Stone
2' Base
1 1/2' High
West of Corner

Relation of Evidence to Record Features Along Section Lines



Sketch

○ Corner ▨ F.S. Land

Section line to sections _____
 Object _____
 Record distance _____
 Measured distance _____

Other Evidence

Describe evidence of use and occupation such as roads, fences, clearings, timber cutting lines, plantations, etc.. Cite source of testimony if any. GLD
 1986 USFS set target over 2" iron pipe and Co. capped 1/4"
 188 Landecker-Stevenson & Assoc. find Brass Cap Mon up 20" ±
 & County 2" IP up 12" ± in good shape considering they are in
 swamp. Brass Cap Mon surrounded by rock below inst. County
 Mon. is 12' ± Nly & GLD Brass Cap is 20' ± Nly of Waters
 edge Distance between Monuments is 31.50'

At time of search:

1. Did you have the record description?
Yes X No _____

2. How was search area located?

Pacing, Chaining, photos, maps,
etc. aerial target

3. Man hours spent in search _____

4. Do you think additional search might
recover evidence? Yes _____ No X

5. Signature Tim A. Brown
DSC

Perpetuation Record Book 7 Page 32

Monument and accessories established. Include brief description of area. 1989 3/10
 and 3/17 Landecker-Stevenson & Assoc. set witness corner to
 Northeast corner of Section 31. Set a 2" x 48" iron pipe with brass
 cap and plastic base with magnet. Swamp ±25' westerly. Swamp
 ±25' southerly. ±125' southerly of Co. Rd 5 E. Ties: 9" Red Oak
 5 18 E 6.57' SCR. WC 5 29 BT; 22" Norway Pine N 10 E 50.50
 SCR. WC 5 29 BT; 6" Burr Oak N 35 W 29. Co. Rd 5 E SCR WC 5 30 BT.
 8' sign post southerly 4.0' with sign 54-9 facing corner.

THIN R 28 W
 5 30 529
 5 31 532
 WC
 1989
 PLS 17008

Certified corner restoration certificate prepared: Yes ✓ No _____

Filed in county records at Walker Date 5/9/89 County Document No. 311940

Identified on aerial photo No. _____ Which is filed at _____

Index No. V 7
(Alphabetical - Numerical)

LAND CORNER RECORD
(RECTANGULAR SURVEYS)

RD-7150-4 (Rev. 6/13/67)
GPO 802-127

T. 141 R. 28 Mer. N.F. Chippewa County Cass State Minnesota
North Quarter Corner common to sections 29, 32 and _____

EXISTING SURVEYS

Original Government Survey

Year surveyed 1874 P.H. Conger

Original monument wood post
(wood post, stone/pile of stones, pipe, etc.)

Bearing Trees

Species Norway Pine Birch

Diameter 10" 4"

Bearing N 34 E S 10 W

Distance 56 links 51 links

Original Evidence Found

Year of search _____ By _____

Monument found _____

Original Bearing Trees Found

Species _____

Diameter _____

Bearing _____

Distance _____

Subsequent Corner Restoration

Year surveyed 1916 By E.B. Horst

Where filed or recorded County Book "B" Pages 384-390

Monument Set 22 x 48" galv. iron pipe with cap
(Original, concrete post, iron rod, etc.)

1968 County Highway Dept, County Road # 5
found 2" iron pipe

Evidence of Subsequent Corner Restoration Found

Year of search 1918 By G.L.O

Set 1x 3/4" iron pipe with brass cap

Bearing Trees, Reference Objects

Species _____

Diameter _____

Bearing _____

Distance _____

Bearing Trees, Reference Objects

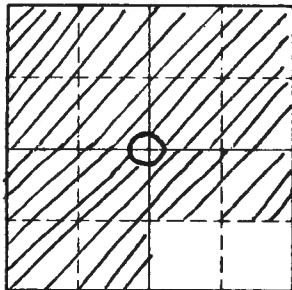
White Pine White Oak

10" 8"

N 57 1/2 W S 30 1/2 W

180 links 154 links

29

32K
Sketch

○ Corner ▨ F.S. Land

Relation of Evidence to Record Features Along Section Lines

V7

Section line to sections _____
 Object _____
 Record distance _____
 Measured distance _____

Other Evidence

Describe evidence of use and occupation such as roads, fences, clearings, timber cutting lines, plantations, etc.. Cite source of testimony if any.

1986. USFS set target over 2" galv. iron pipe with cap.

1988 Landecker-Stevenson + Assoc. Find GLO Brass Cap bent over sky still fixed @ base + County Corp. IP. No evidence of orig. BT's found 1918 white Oak 536W 10.64' dist
 ✓ Good to Base of B.L. County BT's cut for flyover

At time of search:

1. Did you have the record description?

Yes No _____

2. How was search area located?

Pacing, ~~chains~~, photos, maps, etc. aerial target

3. Man hours spent in search _____

4. Do you think additional search might recover evidence? Yes _____ No

5. Signature

Leupold

DSC


Perpetuation Record Book 7 Page 37

Monument and accessories established. Include brief description of area. 1979/219

Landecker-Stevenson & Assoc. tie out and remove bent over GLO 1918 brass cap monument. Replace with 2" x 48" iron pipe with brass cap, plastic base and magnet 20'± southerly of County Road #5, Pile rocks around monument. TIES: 1918 GLO BT 18" White Oak S. 30 W 100.80 SCR overgrown; 10" Red Oak N 87E 53.41 SCR 1/4 S 29 BT; 21" Norway Pine S 35 E 67.54 SCR 1/4 S 32 BT.
 8' sign post North 5.0 with 54-9

Certified corner restoration certificate prepared: Yes No _____Filed in county records at Walker Date 5/19/89 County Document No. 311941

Identified on aerial photo No. _____ Which is filed at _____



Index No. V-7
(Alphabetical-Numerical)

*Book 3
pg. 15*

LAND CORNER RECORD
(RECTANGULAR SURVEYS)

R9-7 150-4 (Rev. 6/13/67)
GPO 802-127

T. 141 R. 28 Mer. N.F. _____ County Cass State _____
Quarter Corner common to sections _____, _____, _____, _____ State 29 and 32

EXISTING SURVEYS

Original Government Survey

Year surveyed _____

Original monument _____
(Wood post, stone, pile of stones, pipe, etc.)

Bearing Trees

Species _____

Diameter _____

Bearing _____

Distance _____

Original Evidence Found

Year of search _____ By _____

Monument found _____

Original Bearing Trees Found

Species _____

Diameter _____

Bearing _____

Distance _____

Subsequent Corner Restoration

Year surveyed 1918 By GLO

Where filed or recorded _____

Monument _____
(Original, concrete post, iron rod, etc.)

Evidence of Subsequent Corner Restoration Found

Year of search 3/19/86 By CK-TF

Fd. iron cap in place, but top 8" is bent over.

Fd. remains of one BT, recorded in 1918

OVER

Bearing Trees, Reference Objects

Species _____

Diameter _____

Bearing _____

Distance _____

Bearing Trees, Reference Objects

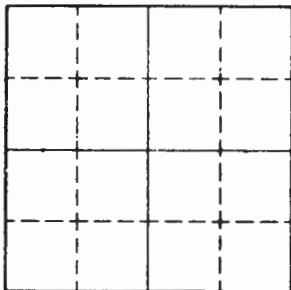
W. Oak

20"

S30W

101.64'

Scale facing iron



Sketch

○ Corner ▨ F.S. Land

Relation of Evidence to Record Features Along Section Lines

Section line to sections _____
Object _____
Record distance _____
Measured distance _____

Other Evidence

Describe evidence of use and occupation such as roads, fences, clearings, timber cutting lines, plantations, etc. Cite source of testimony if any.

*Fd. County 2" capped iron pipe at S26W 40'
from GLO iron.*

At time of search:

1. Did you have the record description?

Yes _____ No _____

2. How was search area located?

Pacing, chaining, photos, maps,
etc. _____

3. Man hours spent in search _____

4. Do you think additional search might

recover evidence? Yes _____ No _____

5. Signature _____

Perpetuation Record

Monument and accessories established. Includes brief description of area. _____

Certified corner restoration certificate prepared: Yes _____ No _____

Filed in county records at _____ Date _____ County Document No. _____

Identified on aerial photo No. _____ Which is filed at _____

Index No. V9
(Alphabetical - Numerical)

Card 4.54

LAND CORNER RECORD
(RECTANGULAR SURVEYS)

RR-7160-4 (Rev. 5/13/67)
 GPO 802-127

T. 141 R. 28 S. 5th Mer. N.F. Chippewa County Cass State Minnesota
Section Corner common to sections 28, 29, 32 and 33

EXISTING SURVEYS

Original Government Survey

Year surveyed _____
 Original monument _____
(Wood post, stone, pile of stones, pipe, etc.)

Bearing Trees

Species _____
 Diameter _____
 Bearing _____
 Distance _____

Subsequent Corner Restoration

Year surveyed. 1968 By COUNTY HWY. DEPT.
 Where filed or recorded _____
 Monument 2" I.P. in place
(Original, concrete post, iron rod, etc.)

Bearing Trees, Reference Objects

Species	<u>N Pine</u>	<u>N Pine</u>	<u>N Pine</u>
Diameter	<u>18"</u>	<u>20"</u>	<u>20"</u>
Bearing	<u>S30E</u>	<u>S30E</u>	<u>N20E</u>
Distance	<u>135.5</u>	<u>137.3</u>	<u>104.4</u>

Original Evidence Found

Year of search _____ By _____
 Monument found _____

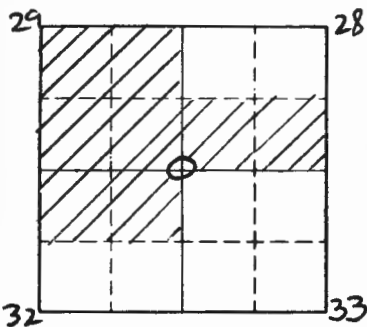
Original Bearing Trees Found

Species _____
 Diameter _____
 Bearing _____
 Distance _____

Evidence of Subsequent Corner Restoration Found

Year of search _____ By _____

Bearing Trees, Reference Objects



Sketch

○ Corner ▨ F.S. Land

Relation of Evidence to Record Features Along Section Lines


V 9

Section line to sections _____
 Object _____
 Record distance _____
 Measured distance _____

Other Evidence

Describe evidence of use and occupation such as roads, fences, clearings, timber cutting lines, plantations, etc.. Cite source of testimony if any.

1986 USFS & County CK-GB-JA-TF
 Find Hwy dept. BT's 19" N. Pine S18E
 137.3, 15" N. Pine S30E 135.5, 18"
 N. Pine N26E 104.4 New tie
 21" N. Pine N3W 119.63



1986 USFS
 set + rerod S76W
 73.6 from Corner, then
 put a 9'x9' Target over
 rerod for flyover

At time of search:

1. Did you have the record description?

Yes No _____

6/6/1988 Terry Freeman, Ken Metcalf
 BK 4 p 53 Shoot Solar to Azimuth, to Corner

Aluminum Cap
 Stamped

BK 7 p 1 & 2

2. How was search area located?

Pacing, chaining, photos, maps,
 etc. _____

Monument and accessories established. Include brief description of area. 7/18/88
 Ken Metcalf, Kevin Ferrell set 18" Rod with Aluminum Cap
 Stamped, in place of 1" I.P. New Monument set in concrete
 Mon. is located 22 1/2' S. of Hwy 5 + 4' Ely of E. of road to South

3. Man hours spent in search _____

Trees 19" Norway Pine	S18E	137.09	Trees are not
15" Norway Pine	S30E	135.23	blazed or scribed
18" Norway Pine	N26E	104.40	also not painted
21" Norway Pine	N4W	119.63	Hi Vis Area

4. Do you think additional search might
 recover evidence? Yes _____ No

Certified corner restoration certificate prepared: Yes No _____

Filed in county records of Walker Date 4/3/89 County Document No. 311161

5. Signature Terry Freeman

Identified on aerial photo No. _____ Which is filed at _____

T. 141N R. 28W 5th Mer. N.F. Chippewa County Cass State Minnesota
Section Corner common to sections 28, 29, 32 and 33

EXISTING SURVEYS

Original Government Survey

Year surveyed 1874
 Original monument post
(Wood post, stone, pile of stones, pipe, etc.)

Bearing Trees

Species <u>N. Pine</u>	<u>N. Pine</u>	<u>W. Birch</u>
Diameter <u>17"</u>	<u>7"</u>	<u>12"</u>
Bearing <u>N57E</u>	<u>N53W</u>	<u>S30W</u>
Distance <u>37lks</u>	<u>14 lks</u>	<u>141 lks</u>

Subsequent Corner Restoration

Year surveyed 1918 By G.L.O.
 Where filed or recorded St. Paul, Minn.
 Monument 2" dia. Iron post w/ Brass Cap
(Original, concrete post, iron rod, etc.)

Bearing Trees, Reference Objects

Species <u>W. Pine</u>	<u>N. Pine</u>
Diameter <u>8"</u>	<u>10"</u>
Bearing <u>N63¹/₂W</u>	<u>N32¹/₂E</u>
Distance <u>65.34'</u>	<u>62.04'</u>

Original Evidence Found

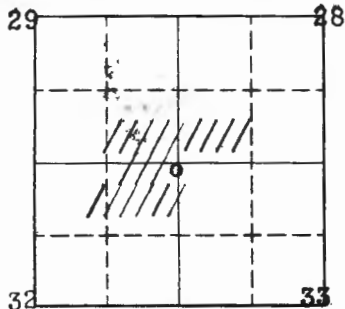
Year of search 1962 By _____
 Monument found _____

Original Bearing Trees Found

Species _____
 Diameter _____
 Bearing _____
 Distance _____

Evidence of Subsequent Corner Restoration Found

Year of search 1962 By _____



Sketch

○ Corner ▨ F.S. Land

Relation of Evidence to Record Features Along Section Lines

Section line to sections _____
 Object _____
 Record distance _____
 Measured distance _____

Other Evidence

Describe evidence of use and occupation such as roads, fences, clearings, timber cutting lines, plantations, etc.. Cite source of testimony if any. Found Co. iron pipe 2" dia. 6' north of road edge. X Found 4 Co. BTs Set by Curo in 1942

Norway pine 16" N88W 61.8'

Norway pine 14" S35W 79.5'

Norway pine 15" N34E 63.8' (possibly G.L.O. BT)

R. Oak 16" S69E 102.7'

At time of search:

1. Did you have the record description?

Yes No _____

2. How was search area located?

Pacing, chaining, photos, maps,
 etc. map

3. Man hours spent in search 1

4. Do you think additional search might recover evidence? Yes No _____

5. Signature W. M. Donald

Perpetuation Record

Monument and accessories established. Include brief description of area. _____

Certified corner restoration certificate prepared: Yes _____ No _____

Filed in county records at _____ Date _____ County Document No. _____

Identified on aerial photo No. _____ Which is filed at _____

Index No. V 11
(Alphabetical - Roman)LAND CORNER RECORD
(RECTANGULAR SURVEYS)R9-7150-4 (Rev. 1/3/67)
GPO 802-127T. 141 R. 28 5th Mer. N.F. Chippewa County Cass State Minnesota
Quarter Corner common to sections 28, 33 and _____

EXISTING SURVEYS

Original Government Survey

Year surveyed 1874
Original monument wood post
(Wood post, stone, pile of stones, pipe, etc.)

Bearing Trees

Species Willow
Diameter 18"
Bearing N70E
Distance 104 LKS

Original Evidence Found

Year of search _____ By _____
Monument found _____

Original Bearing Trees Found

Species _____
Diameter _____
Bearing _____
Distance _____

Subsequent Corner Restoration

Year surveyed 1918 By GLO
Where filed or recorded Sec. of State
Monument Srt 1K36" l.p. w/brass cap at proportional
(Original, concrete post, iron rod, etc.)
position - no orig evidence
1/4 228
533
1918

Bearing Trees, Reference Objects

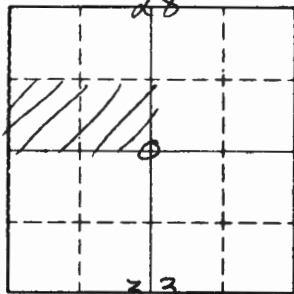
Species Willow Poplar
Diameter 6" 8"
Bearing S74E N38 1/2 W
Distance 56 LKS 28 LKS

Evidence of Subsequent Corner Restoration Found

Year of search 1962 By USFS
Find brass cap GLO monument and Pine
S74E 56 LKS - now 18" - rescribed
6' post N. 416' signs 54-2, 54-4
Bill Gorman Certificate
1968 - Cass Co. Hwy Dept find brass cap.

Bearing Trees, Reference Objects

Species Red Pine Oak
Diameter 18" 10"
Bearing S74E N5 1/2 E
Distance 37.0' 58.9'
1962 trees



Sketch

O Corner ▨ F.S. Land

Relation of Evidence to Record Features Along Section Lines

V11

Section line to sections _____
 Object _____
 Record distance _____
 Measured distance _____

Other Evidence

Describe evidence of use and occupation such as roads, fences, clearings, timber cutting lines, plantations, etc.. Cite source of testimony if any.

1983- Cuss Co. Find brass cap and 620 BT SB 1962 oak NE
 IS gone

1986- USFS set 9' plastic target over B.C. target #192

At time of search:

1. Did you have the record description?

Yes X No _____

2. How was search area located?

Pacing, chaining, photos, maps, etc.

3. Man hours spent in search _____

4. Do you think additional search might recover evidence? Yes _____ No X

Perpetuation Record OK 7 P. 6

Monument and accessories established. Include brief description of area.

6/16/1988 TERM of Landecker-Stevenson & Assoc. find 620 brass cap in good condition 1965 oak NE IS gone

6' sign post laying on ground ± 90° S'ly of G. Co. Rd #5

set 8' signposts N. 510' and W. 510' w/signs 54-2154-9

1918 BT - now 22" N. Pine 574E 37.37'

new ? 7" Birch N26E 43.53' "14 528 BT"

BTs 10" Burr Oak 525W 40.46 "14 533 BT"

14 528
 14 533
 1918

Certified corner restoration certificate prepared: Yes ✓ No _____

Filed in county records at Walker Date 4/3/89 County Document No. 311163

5. Signature Temp J. Brown DSL

Identified on aerial photo No. _____ Which is filed at _____

Index No. V 13
(Alphabetical - Numerical)

LAND CORNER RECORD
(RECTANGULAR SURVEYS)

R9-7150-4 (Rev. 6/13/67)
GPO 502-127

T. 141 R. 28 5th Mer. N.F. Chippewa County Cass State Minnesota
Section Corner, common to sections 27, 28, 33 and 34

EXISTING SURVEYS

Original Government Survey

Year surveyed 1874 P.H. Conger

Original monument Point for corner in pond
(Wood post, stone, pile of stones, pipe, etc.)

Bearing Trees

Species _____

Diameter NO BT.S

Bearing _____

Distance _____

Original Evidence Found

Year of search _____ By _____

Monument found _____

Original Bearing Trees Found

Species _____

Diameter _____

Bearing _____

Distance _____

Subsequent Corner Restoration

Year surveyed 1918 By GLO

Where filed or recorded Secretary of State

Monument No evidence of original survey - set
(Original, concrete post, iron rod, etc.)
2x36" l.p. w/ brass cap at proportional position

Evidence of Subsequent Corner Restoration Found

Year of search 1963 By George Claydon

Plot of Auditors Plot of Conquille shows
corner in place.

1968 - County Highway Dept - Co Rd #5
2" l.p.

Bearing Trees, Reference Objects

Species I. line Pits

Diameter 7" 18X18X12

Bearing N22E in each section

Distance 248 LBS 5 1/2

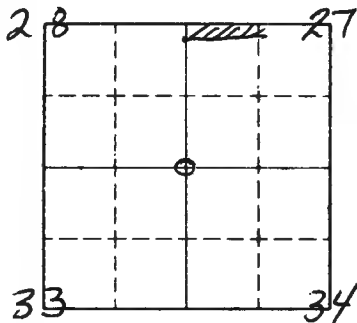
Bearing Trees, Reference Objects

Species _____

Diameter _____

Bearing _____

Distance _____



Sketch

○ Corner ▨ F.S. Land

Relation of Evidence to Record Features Along Section Lines

Section line to sections _____
 Object _____
 Record distance _____
 Measured distance _____

Other Evidence

Describe evidence of use and occupation such as roads, fences, clearings, timber cutting lines, plantations, etc.. Cite source of testimony if any.

1986- USFS - cleared from N. found 2" lip w/cap. Found remains of 1918 BT lying on ground - frozen in snow.
 1986- USFS set aerial target over corner - corner is ± 75' south of SW corner of Island ± 1200' south of Co. Rd 5
 Set fiberglass post N-S-E-W for target.

At time of search:

1. Did you have the record description?

Yes No _____

2. How was search area located?

Pacing, chaining photos maps, etc. aerial target

3. Man hours spent in search _____

4. Do you think additional search might recover evidence? Yes _____ No

5. Signature [Signature]

Perpetuation Record

Monument and accessories established. Include brief description of area.

3/1/89 Lundecker - Stevensen & Assoc crew found 2" lip w/bross cap in swamp SW'ly of Island by Nellie Lake. 4 fiberglass posts in place N-S-E-W Replaced 2-8' aluminum posts together - set East 1.75 w/signs 54-2, 54-9. set 8" sign post on SE'ly side of monument to stabilize.
 6" Ash N2W 72.75' scr. "528BT"
 8" Burr oak N25E 127.39' scr. "527BT"
 13" w/pine N58E 216.98 scr. "527BT"

THIN POST
 528/527
 531/534
 1918

Certified corner restoration certificate prepared: Yes No _____

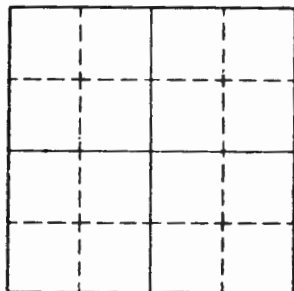
Filed in county records at Walker Date 5/9/89 County Document No. 311942

Identified on aerial photo No. _____ Which is filed at _____

Index No. V-13
(Alphabetical - Numerical)Book 1
pg. 41LAND CORNER RECORD
(RECTANGULAR SURVEYS)R9-7150-4 (Rev. 6/13/67)
GPO 802-127T. 141 R. 28 Mer. N.F. _____ County _____ State _____
Section _____ Corner common to sections 27, 28, 33 and 34

EXISTING SURVEYS

Original Government Survey	Original Evidence Found
Year surveyed _____	Year of search _____ By _____
Original monument _____ <small>(Wood post, stone, pile of stones, pipe, etc.)</small>	Monument found _____
Bearing Trees	Original Bearing Trees Found
Species _____	Species _____
Diameter _____	Diameter _____
Bearing _____	Bearing _____
Distance _____	Distance _____
Subsequent Corner Restoration	Evidence of Subsequent Corner Restoration Found
Year surveyed _____ By _____	Year of search <u>3/25/86</u> By <u>CK-GB-JA</u>
Where filed or recorded _____	<u>Chained SW from AP3 but see's 2728-20493</u>
Monument _____ <small>(Original, concrete post, iron rod, etc.)</small>	<u>Fd. 2" iron & cap in place leaning north.</u>
	<u>Put F.S. LP on 5" Ash N2E 72.5' from</u>
	<u>iron. Fd. remains of 1 BT recorded in</u>
	<u>1918.</u>
Bearing Trees, Reference Objects	Bearing Trees, Reference Objects
Species _____	<u>Remains of Pine</u>
Diameter _____	<u>lying on grd. (Frozen in snow)</u>
Bearing _____	<u>N22E</u>
Distance _____	<u>163.68'</u>



Sketch

○ Corner ▨ F.S. Land

Relation of Evidence to Record Features Along Section Lines

Section line to sections _____

Object _____

Record distance _____

Measured distance _____

Other Evidence

Describe evidence of use and occupation such as roads, fences, clearings, timber cutting lines, plantations, etc.. Cite source of testimony if any. _____

At time of search:

1. Did you have the record description?

Yes _____ No _____

2. How was search area located?

Pacing, chaining, photos, maps, etc. _____

3. Man hours spent in search _____

4. Do you think additional search might recover evidence? Yes _____ No _____

5. Signature _____

Perpetuation Record

Monument and accessories established. Include brief description of area. _____

Certified corner restoration certificate prepared: Yes _____ No _____

Filed in county records at _____ Date _____ County Document No. _____

Identified on aerial photo No. _____ Which is filed at _____

Index No. V 15
(Alphabetical - Numerical)LAND CORNER RECORD
(RECTANGULAR SURVEYS)R9-7150-4 (Rev. 6/13/67)
GPO 502-127T. 141 R. 28 5th Mer. N.F. Chippewa County Cass State Minnesota
Witness Corner to Quarter Corner common to sections 27 34 and _____

EXISTING SURVEYS

Original Government Survey

Year surveyed 1874
Original monument IN POND
(Wood post, stone, pile of stones, pipe, etc.)

Bearing Trees

Species _____
Diameter _____
Bearing _____
Distance _____

Original Evidence Found

Year of search _____ By _____
Monument found _____

Original Bearing Trees Found

Species _____
Diameter _____
Bearing _____
Distance _____

Subsequent Corner Restoration

Year surveyed 1918 By GLO
Where filed or recorded Secretary of State
Monument 1" x 36" I.P. with Brass Cap
(Original, concrete post, iron rod, etc.)

Evidence of Subsequent Corner Restoration Found


Year of search 1963 By George Clayton
Auditors Plat of LongvilleWC# 527
534
1918SET WITNESS CORNER FOR 1/4 CORNER
S87-45E 3.48 chains

Bearing Trees, Reference Objects

Species Spruce W. Pine
Diameter 5" 15"
Bearing N57E S40 1/4 E
Distance 69 LKS 115 LKS

Bearing Trees, Reference Objects

Species _____
Diameter _____
Bearing _____
Distance _____



Sketch

○ Corner F.S. Land

Relation of Evidence to Record Features Along Section Lines

V15

Section line to sections _____
 Object _____
 Record distance _____
 Measured distance _____

Other Evidence

Describe evidence of use and occupation such as roads, fences, clearings, timber cutting lines, plantations, etc.. Cite source of testimony if any. 1988 Landecker - Stevenson + Assoc. Find GLO Brass Cap Monument in Swamp 30' E Northerly of Beaver Lodge and 75' Wly of edge of Swamp No sign of 1918 Spruce BT 1918 White Pine tipped out easterly GLO Monument in marginal shape

At time of search:

1. Did you have the record description?

Yes _____ No _____

2. How was search area located?

Pacing, chaining, photos, maps, etc. _____


3. Man hours spent in search _____

4. Do you think additional search might recover evidence? Yes _____ No _____

5. Signature _____

Perpetuation Record BOOK 7 Pg 43

Monument and accessories established. Include brief description of area.
 3/1/89 Landecker - Stevenson + Assoc remove GLO Brass cap, reset 13' of aluminum rod w/ stamped aluminum cap for WC 114 in swamp ± 75' westerly of highground ± 50' E of waters edge of Craig Lake, set 8 sign post North
 13" Burr oak N 56 E 159.70' scribed "WC 527 BT"
 23" Norway Pine N 81 E 165.23' scribed "WC 527 BT"
 8" Maple S 15 E 173.32' scribed "WC 534 BT"



Certified corner restoration certificate prepared: Yes No _____

Filed in county records at Walker Date 5/9/89 County Document No. 311943

Identified on aerial photo No. _____ Which is filed at _____

Index No. V 17
(Alphabetical - Numerical)LAND CORNER RECORD
(RECTANGULAR SURVEYS)

R9-7150-4 (Rev. 6/3/67)

GPO 802-127

T. 141 R. 28 5th Mer. N.F. Chippewa County Cass State Minnesota
Section Corner common to sections 26 27 34 and 35

EXISTING SURVEYS

Original Government Survey

Year surveyed 1874 P.H. Conger
Original monument wood post
(wood post, stake, pile of stones, pipe, etc.)

Bearing Trees			
Species	<u>Poplar</u>	<u>Fir</u>	<u>White Pine</u>
Diameter	<u>5"</u>	<u>6"</u>	<u>7"</u>
Bearing	<u>N40E</u>	<u>S45E</u>	<u>S33W</u>
Distance	<u>17LKS</u>	<u>28LKS</u>	<u>26LKS</u>

Original Evidence Found

Year of search _____ By _____
Monument found _____

Original Bearing Trees Found

Species	_____	_____	_____
Diameter	_____	_____	_____
Bearing	_____	_____	_____
Distance	_____	_____	_____

Subsequent Corner Restoration

Year surveyed 1918 By GLO
Where filed or recorded Sec. of State
Monument 1nd decayed wood stake - fits with
(Original: concrete post, iron rod, etc.)
topography of area. set 2x36" l.p. w/ brass cap1863-George Clayton - plat - AUDITORS PLAT OF LANGRISH

Bearing Trees, Reference Objects

Species	<u>White Pine</u>	<u>Mound of Stone</u>
Diameter	<u>10"</u>	<u>3' base</u>
Bearing	<u>S 80 1/2 W</u>	<u>1 1/2' high</u>
Distance	<u>331LKS</u>	<u>W. of corner.</u>

1918 GLO

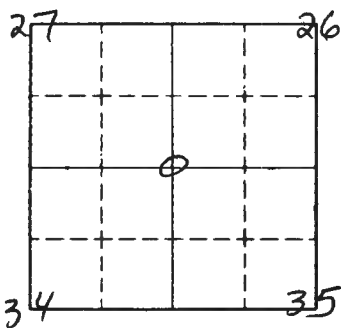
Evidence of Subsequent Corner Restoration Found

Year of search 1986 By USFS, Cass Co.
Find 2x36" GLO iron without brass cap
under pile of field stone. Traverse information
from Gary Stevenson - set 2x48" l.p. w/
bronze tablet over GLO iron in mound
of stone.

Bearing Trees, Reference Objects

Species	_____	_____
Diameter	_____	_____
Bearing	_____	_____
Distance	_____	_____

Relation of Evidence to Record Features Along Section Lines



Sketch

○ Corner ■ F.S. Land

Section line to sections _____
 Object _____
 Record distance _____
 Measured distance _____

Other Evidence

Describe evidence of use and occupation such as roads, fences, clearings, timber cutting lines, plantations, etc.. Cite source of testimony if any.

1986-USES set 9' plastic target over 2" 1/4" w/cap target # 199

At time of search:

1. Did you have the record description?
Yes No _____

2. How was search area located?
Pacing, chaining, photos, maps, etc.

3. Man hours spent in search _____

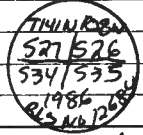
4. Do you think additional search might recover evidence? Yes _____ No

5. Signature Thy L. Brown DSA

Perpetuation Record BK 7 P. 7

Monument and accessories established. Include brief description of area.

1988- 6/16 TFKM of Landecker-Stevenson & Assoc.
 Find 2" brass capped monument w/ 1.3' in rock pile
 Corner 18' E. of ~~the~~ trail on E side airstrip
 set 8' sign post N. 510' w/ sign 54-9 stamp RLS # 12684 on monument
 6" Poplar WEST 29.93' " 534 BT"
 7" Poplar N39W 39.87' " 527 BT"
 10" Poplar N78E 48.38' " 526 BT"
 4" Burroak S20E 20.85 " K BT"



Certified corner restoration certificate prepared: Yes No _____

Filed in county records at Walker Date 4/3/89 County Document No. 31162

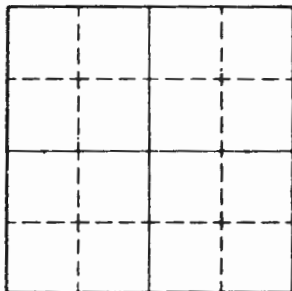
Identified on aerial photo No. _____ Which is filed at _____

Index No. V-17
(Alphabetical - Numerical)Book 1
pg. 19LAND CORNER RECORD
(RECTANGULAR SURVEYS)R9-7150-4 (Rev. 6/13/67)
GPO 502-127T. 141 R. 28 Mer. N.F. _____ County Cass State _____
Section corner Corner common to sections 26, 27, 34 and 35

EXISTING SURVEYS

Original Government Survey	Original Evidence Found
Year surveyed <u>1874</u>	Year of search _____ By _____
Original monument _____ <small>(Wood post, stone, pile of stones, pipe, etc.)</small>	Monument found _____
Bearing Trees	Original Bearing Trees Found
Species _____	Species _____
Diameter _____	Diameter _____
Bearing _____	Bearing _____
Distance _____	Distance _____
Subsequent Corner Restoration	Evidence of Subsequent Corner Restoration Found
Year surveyed <u>1918</u> By <u>GLO</u>	Year of search <u>5/22/86</u> By <u>CK, JA, TF</u>
Where filed or recorded _____	<u>fd. 2" x 36" GLO iron pipe without brass cap.</u>
Monument _____ <small>(Original, concrete post, iron rod, etc.)</small>	<u>under pile of field stone - piled in area</u>
	<u>of corner location by traverse information</u>
	<u>supplied by Gary Stevenson</u>
Bearing Trees, Reference Objects	Bearing Trees, Reference Objects
Species _____	Species _____
Diameter _____	Diameter _____
Bearing _____	Bearing _____
Distance _____	Distance _____

OVER



Sketch

○ Corner ▨ F.S. Land

Relation of Evidence to Record Features Along Section Lines

Section line to sections _____
Object _____
Record distance _____
Measured distance _____

Other Evidence

Describe evidence of use and occupation such as roads, fences, clearings, timber cutting lines, plantations, etc.. Cite source of testimony if any. _____

At time of search:

1. Did you have the record description?

Yes _____ No _____

2. How was search area located?

Pacing, chaining, photos, maps,
etc. _____

3. Man hours spent in search _____

4. Do you think additional search might

recover evidence? Yes _____ No _____

5. Signature _____

Perpetuation Record

Monument and accessories established. Include brief description of area. _____

*Set 2" x 4" brass capped F.S. mon. over GLO
iron in mound of stone. Monument is set 12" high*

Will witness after targeting position.

Certified corner restoration certificate prepared: Yes _____ No _____

Filed in county records at _____ Date _____ County Document No. _____

Identified on aerial photo No. _____ Which is filed at _____

Index No. V 19
(Alphabetical - Numerical)

LAND CORNER RECORD
(RECTANGULAR SURVEYS)

R9-7150-4 (Rev. 6/15) [redacted]
GPO 802-127

T. 141 R. 28 5th Mer. N.F. Chippewa County Cass State Minnesota
Quarter Corner common to sections 26 35 and _____

EXISTING SURVEYS

Original Government Survey

Year surveyed 1874 P.H. Cager
Original monument wood post
(Wood post, stone, pile of stones, pipe, etc.)

Bearing Trees

Species Tam Tam
Diameter 15" 8"
Bearing S74W NGOE
Distance 30 LKS 33 LKS

Original Evidence Found

Year of search _____ By _____
Monument found _____

Original Bearing Trees Found

Species _____
Diameter _____
Bearing _____
Distance _____

Subsequent Corner Restoration

Year surveyed 1918 By GLO
Where filed or recorded Sec. of State
Monument Found decayed wood stake and both
(Original concrete post, iron rod, etc.)
orig. BTs, SW dead, NE down
set 1x36" l.p. w/ brass cap $\frac{1}{4}$ 526
1918 535

Bearing Trees, Reference Objects

Species Tam Cedar
Diameter 15" 8"
Bearing S18 1/4 W N49 1/4 W
Distance 72 LKS 56 LKS

Evidence of Subsequent Corner Restoration Found

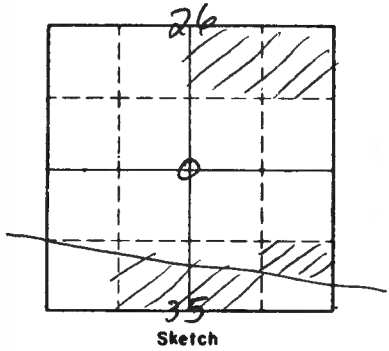
Year of search 1986 By USFS
Found GW iron and evidence of both
1918 BTs - cedar NW now 9", Tam SW
now well rotted stump
set 9" plastic target #202

Bearing Trees, Reference Objects

Species _____
Diameter _____
Bearing _____
Distance _____

V19

Relation of Evidence to Record Features Along Section Lines



Sketch

○ Corner ▨ F.S. Land

Section line to sections	_____	_____	_____	_____
Object	_____	_____	_____	_____
Record distance	_____	_____	_____	_____
Measured distance	_____	_____	_____	_____

Other Evidence

Describe evidence of use and occupation such as roads, fences, clearings, timber cutting lines, plantations, etc.. Cite source of testimony if any.

At time of search:

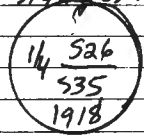
1. Did you have the record description?
Yes No _____

Corner is ±250' S'ly of highland ridge in Tam & spruce & cedar bog

2. How was search area located?
Pacing, chaining, photos, maps, etc.

Perpetuation Record BK 7 P. 8

Monument and accessories established. Include brief description of area.
 6/29/88 Landecker-Stevenson Assoc. found 1918 GLC, iron
 v. 12" End NW 1918 BT in poor shape srt 8' sign post
 N 51.0' with sign 54-9 pulled target
 1918 BT: now 10" Cedar N 49W 36.96'
 new } 11" Cedar S 55W 51.94' "114 535 BT"
 BTs } 7" Tam N 82E 42.83' "114 526 BT"
 } 7" Cedar S 55E 32.19 "114 535 BT"



3. Man hours spent in search _____

4. Do you think additional search might recover evidence? Yes _____ No

Certified corner restoration certificate prepared: Yes No _____

Filed in county records at Walker Date 5/25/89 County Document No. 312352

5. Signature *Therese L. ...*

Identified on aerial photo No. _____ Which is filed at _____

Index No. V-19
(Alphabetical - Numerical)LAND CORNER RECORD
(RECTANGULAR SURVEYS)R9-7150-4 (Rev. 6/15/67)
GPO 802-127T. 141N R. 28W 5TH Mer. N.F. CHIPPEWA County CASS State MN
QUARTER Corner common to sections 26 and 35

EXISTING SURVEYS

Original Government Survey

Year surveyed 1874 P.H. CONGER
Original monument WOOD POST
(Wood post, stone, pile of stones, pipe, etc.)

Bearing Trees

Species TAMARACK TAMARACK
Diameter 15" 8"
Bearing S74°W N60°E
Distance 30 LKS 33 LKS
19.80 FT 21.78 FT

Subsequent Corner Restoration

Year surveyed 1918 By GLO
Where filed or recorded USFS
Monument SET 1" X 36" IRON PIPE W/BRASS
CAP
(Original, concrete post, iron rod, etc.)

Bearing Trees, Reference Objects

Species TAMARACK CEDAR
Diameter 15" 8"
Bearing S18¼°W N49¼°W
Distance 72 LKS 56 LINKS
47.52 FT 36.96 FT

Original Evidence Found

Year of search 1918 By GLO
Monument found DECAYED WOOD STAKE

Original Bearing Trees Found

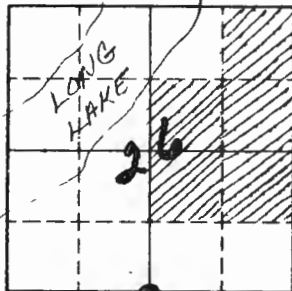
Species TAMARACK (DEAD) TAMARACK (DOWN)
Diameter 20" 10"
Bearing S38¼°W (S74°W) N61°E (N60°E)
Distance 30 LKS 33 LKS
19.80 FT 21.78 FT

Evidence of Subsequent Corner Restoration Found

Year of search 5-15-86 By USFS - FIND 1918
GLO CORNER - ALSO 1918 TAMARACK STUMP
AND LIVE 9" CEDAR BT - ALSO FOUND 2
TAMARACK STUBS WITH 458 TAGS
ADDED NEW BT'S AS FOLLOWS

Bearing Trees, Reference Objects

TAMARACK	CEDAR	CEDAR	CEDAR (1918)
7"	6"	10"	8"
N82°E	S05°E	S55°W	N49°W
42.83	32.19	51.94	36.96



Sketch

○ Corner ▨ F.S. Land

Relation of Evidence to Record Features Along Section Lines

Section line to sections _____
 Object _____
 Record distance _____
 Measured distance _____

Other Evidence

Describe evidence of use and occupation such as roads, fences, clearings, timber cutting lines, plantations, etc.. Cite source of testimony if any.

CORNER IN SWAMP APPROX. 700 FEET WEST OF TRAIL

At time of search:

1. Did you have the record description?

Yes No _____

2. How was search area located?

Pacing, chaining, photos, maps,
 etc. TRAVERSE TIES

3. Man hours spent in search 2

4. Do you think additional search might
 recover evidence? Yes _____ No

5. Signature WCO

Perpetuation Record

Monument and accessories established. Include brief description of area. 10-19-88
K+O SURVEYORS FIND 1918 GLO CORNER AND ALL
1986 WITNESS. BRING CORNER TO USES STANDARDS

Certified corner restoration certificate prepared: Yes No _____

Filed in county records at CASS Date _____ County Document No. _____

Identified on aerial photo No. _____ Which is filed at _____

Index No. V-19
(Alphabetical-Numerical)

Book 3
Pg 49

LAND CORNER RECORD
(RECTANGULAR SURVEYS)

R9-7 150-4 (Rev. 6/13/67)
GPO 802-127

T. 141 R. 28 Mer. N.F. _____ County _____ State _____
Quarter Corner common to sections _____, 26 and 35

EXISTING SURVEYS

Original Government Survey

Year surveyed 1878

Original monument _____
(Wood post, stone, pile of stones, pipe, etc.)

Bearing Trees

Species _____

Diameter _____

Bearing _____

Distance _____

Original Evidence Found

Year of search _____ By _____

Monument found _____

Original Bearing Trees Found

Species _____

Diameter _____

Bearing _____

Distance _____

Subsequent Corner Restoration

Year surveyed 1918 By GLO

Where filed or recorded _____

Monument Fd. original evidence
(Original, concrete post, wall, rod, etc.)

Evidence of Subsequent Corner Restoration Found

Year of search 5/15/86 By CK, GB, JA

Fd. GLO iron pipe with B.C. set
12" above moss.

Fd. evidence of both BT'S recorded in
1918. No evidence of original BT'S.
Chained south from CST to find corner.
Dist check good.

Bearing Trees, Reference Objects

Species _____

Diameter _____

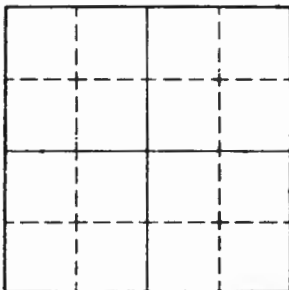
Bearing _____

Distance _____

Bearing Trees, Reference Objects

<u>Tam stp.</u>	<u>Cedar</u>
<u>Well rotted</u>	<u>9"</u>
<u>S18W</u>	<u>N49W</u>
<u>47.52</u>	<u>36.96</u>

Strike vis.



Sketch

○ Corner ▨ F.S. Land

Relation of Evidence to Record Features Along Section Lines

Section line to sections _____
 Object _____
 Record distance _____
 Measured distance _____

Other Evidence

Describe evidence of use and occupation such as roads, fences, clearings, timber cutting lines, plantations, etc.. Cite source of testimony if any. _____

At time of search:

1. Did you have the record description?

Yes _____ No _____

2. How was search area located?

Pacing, chaining, photos, maps, etc. _____

3. Man hours spent in search _____

4. Do you think additional search might recover evidence? Yes _____ No _____

5. Signature _____

Perpetuation Record

Monument and accessories established. Include brief description of area. _____

Certified corner restoration certificate prepared: Yes _____ No _____

Filed in county records of _____ Date _____ County Document No. _____

Identified on aerial photo No. _____ Which is filed at _____

Index No. V 21
(Alphabetical - Memorized)LAND CORNER RECORD
(RECTANGULAR SURVEYS)

R9-7150-4 (Rev. 6/3/87)

GPO 502-127

T. 141 R. 28 5th Mer. N.F. Chippewa County Cass State Minnesota
section Corner common to sections 25, 26, 35 and 36

EXISTING SURVEYS

Original Government Survey

Year surveyed 1874 W.H. Conger
Original monument wood post
(Wood post, stone, pile of stones, pipe, etc.)

Bearing Trees

Species in box - netrees
Diameter _____
Bearing _____
Distance _____

Subsequent Corner Restoration

Year surveyed 1913 By John Curo
Where filed or recorded Co. BK "A" P564-567
Monument Find wood stake set by someone?
(Original, concrete post, iron rod, etc.)

Bearing Trees, Reference Objects

Species _____
Diameter _____
Bearing _____
Distance _____

Original Evidence Found

Year of search _____ By _____
Monument found _____

Original Bearing Trees Found

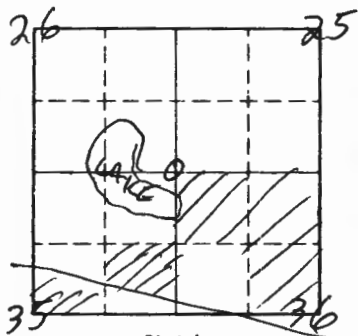
Species _____
Diameter _____
Bearing _____
Distance _____

Evidence of Subsequent Corner Restoration Found

Year of search 1918 By GLO
Find old wood stake - check with topography
of orig notes
set 2x36" l.p. w/ brass cap.

Bearing Trees, Reference Objects

Cedar Tam
10" 12"
N 56 E S 82 1/2 E
228 LKS 278 LKS



Sketch

○ Corner ▨ F.S. Land

Relation of Evidence to Record Features Along Section Lines

V21

Section line to sections _____
 Object _____
 Record distance _____
 Measured distance _____

Other Evidence

Describe evidence of use and occupation such as roads, fences, clearings, timber cutting lines, plantations, etc.. Cite source of testimony if any.

1973 USFS Find 6" brass cup and squared post alongside
 13" Spruce N49E 166.8'
 11" Cedar N86E 192.6'

6' sign post next to corner

Milo Stefan Conyer Certificate

1986 - USFS set 9' target over 2" sqd post beside iron
 target #203 moved 6' post N45W 51.2'

At time of search:

1. Did you have the record description?
 Yes No _____

2. How was search area located?

Pacing, chaining photos, maps,
 etc. _____

3. Man hours spent in search _____

4. Do you think additional search might
 recover evidence? Yes _____ No

5. Signature Tom & Ann DSE

Perpetuation Record

BK 7 P. 9

THURSON
 526/525
 535/536
 1918

Monument and accessories established. Include brief description of area.

1988 - 6120 TF, KM, KF of Landecker-Stevenson Assoc.
 Find 2" brass cup monument down 6" w/ scribed wood post
 on E side set 8' sign post on N. side - raised monument to
 surface and tied to post Both 1973 trees found spruce
 NE is 30' stub

1973 BT - new 12" Cedar N86E 193.15'

new 2 4" Tam N73W 154.80' 'X BT', 6" Tam S36W 196.79' 'S35 BT'
 BTs } 6" Spruce N52E 108.37' 'S25 BT' 8' sign post E 510

Certified corner restoration certificate prepared: Yes No _____

Filed in county records at Walker Date 4/3/89 County Document No. 311164

Identified on aerial photo No. _____ Which is filed at _____

Index No. V-21
(Alphabetical - Numerical)LAND CORNER RECORD
(RECTANGULAR SURVEYS)

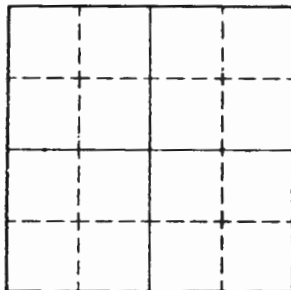
R9-7150-4 (Rev. 6/15/67)

GPO 502-127

T. 141 R. 28 Mer. N.F. Chippewa County Cass State MN
Sutton Corner common to sections 25, 26, 35 and 36

EXISTING SURVEYS

Original Government Survey	Original Evidence Found
Year surveyed <u>1918</u> <u>GLC</u> .	Year of search _____ By _____
Original monument _____ <small>(Wood post, stone, pile of stones, pipe, etc.)</small>	Monument found _____
Bearing Trees	Original Bearing Trees Found
Species _____	Species _____
Diameter _____	Diameter _____
Bearing _____	Bearing _____
Distance _____	Distance _____
Subsequent Corner Restoration	Evidence of Subsequent Corner Restoration Found
Year surveyed _____ By _____	Year of search <u>1/22/73</u> By <u>Milo Stefan</u>
Where filed or recorded _____	<u>found monument in good condition</u>
Monument _____ <small>(Original, concrete post, iron rod, etc.)</small>	_____
_____	_____
Bearing Trees, Reference Objects	Bearing Trees, Reference Objects
Species _____	<u>Spruce</u> <u>Cedar</u> <u>Sign Post</u>
Diameter _____	<u>13"</u> <u>11"</u> <u>next</u>
Bearing _____	<u>N49°E</u> <u>N86°E</u> <u>to</u>
Distance _____	<u>166.80'</u> <u>192.60'</u> <u>Corner</u>



Sketch

Corner F.S. Land

Relation of Evidence to Record Features Along Section Lines

Section line to sections _____

Object _____

Record distance _____

Measured distance _____

Other Evidence

Describe evidence of use and occupation such as roads, fences, clearings, timber cutting lines, plantations, etc.. Cite source of testimony if any. _____

At time of search:

1. Did you have the record description?

Yes _____ No _____

2. How was search area located?

Pacing, chaining, photos, maps,
etc. _____

3. Man hours spent in search _____

4. Do you think additional search might
recover evidence? Yes _____ No _____

5. Signature _____

Perpetuation Record

Monument and accessories established. Include brief description of area. _____

CERTIFICATE FILED

Certified corner restoration certificate prepared: Yes No *by Milo Stefan*

Filed in county records at Cass Date 6/12/79 County Document No. 246216

Identified on aerial photo No. _____ Which is filed at _____

Index No. V 23
(Alphabetical - Numerical)

LAND CORNER RECORD
(RECTANGULAR SURVEYS)

R9-7150-4 (Rev. 6/13/67)
 GPO 802-127

T. 141 R. 28 5th Mer. N.F. Chippewa County Cass State Minnesota
North Quarter Corner common to sections 25, 36, and _____

EXISTING SURVEYS

Original Government Survey

Year surveyed 1844 P H Conger
 Original monument wood post
(Wood post, stone, pile of stones, pipe, etc.)

Bearing Trees

Species Cedar Fir
 Diameter 10" 9"
 Bearing S 85 W N 45 E
 Distance 5 links 7 links

Subsequent Corner Restoration

Year surveyed _____ By _____
 Where filed or recorded _____
 Monument _____
(Original, concrete post, man rod, etc.)

Bearing Trees, Reference Objects

Species _____
 Diameter _____
 Bearing _____
 Distance _____

Original Evidence Found

Year of search _____ By _____
 Monument found _____

Original Bearing Trees Found

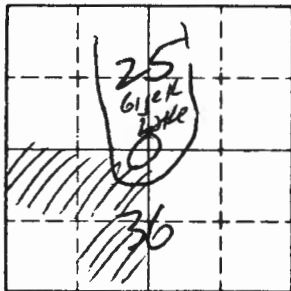
Species _____
 Diameter _____
 Bearing _____
 Distance _____

Evidence of Subsequent Corner Restoration Found

Year of search _____ By _____

Bearing Trees, Reference Objects

Species _____
 Diameter _____
 Bearing _____
 Distance _____



Sketch

○ Corner ▨ F.S. Land

At time of search:

1. Did you have the record description?

Yes No

2. How was search area located?

Pacing, chaining, photos, maps,
etc. aerial target

3. Man hours spent in search _____

4. Do you think additional search might
recover evidence? Yes No 5. Signature [Signature]
D&L

Section line to sections _____

Object _____

Record distance _____

Measured distance _____

Other Evidence

Describe evidence of use and occupation such as roads, fences, clearings, timber cutting lines, plantations, etc.. Cite source of testimony if any. _____

1986 USFS set target over approximate corner location
 1988 Landecker-Stevenson & Assoc. search N71E
 from target #208 @ 275'± hit water edge of
 Gijek Lake proportional dist. 15934' @ that dist
 pos. would fall out in lake also checked southerly
 around lake. no evidence

Perpetuation Record Book 1 Page 40

Monument and accessories established. Include brief description of area. 1989/2/24
 Landecker-Stevenson & Assoc. set a 2" x 48" iron pipe with brass
 cap, plastic base and magnet for witness point. Corner is located
 275'± WSW of Gijek Lake and 600'± easterly of woods
 trail. Ties: 6" Balsam N 80 W 38.60 SCR WP 5 25 BT; 5"
 Ash S 75 W 58.55 SCR WP 5 25 BT; 7" Balsam S 5 E
 55.36 SCR WP 5 36 BT.

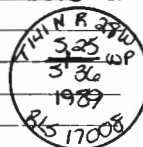
8' steel sign post with 54-2, 54-9 S 70 W 5.0'

8' steel sign post with 54-2, 54-9 N 70 E 5.0'

Certified corner restoration certificate prepared: Yes No Filed in county records at WalkerDate 5/1/89County Document No. 31944

Identified on aerial photo No. _____

Which is filed at _____



Index No. V 25
(Alphabetical - Numerical)LAND CORNER RECORD
(RECTANGULAR SURVEYS)R9-7150-4 (Rev. 6/13/)
GPO 802-127T. 141 R. 28 5th Mer. N.F. Chippewa County Cass State Minnesota
Section Corner common to sections 25, 36, 30, 31, 141, 27 and

EXISTING SURVEYS

Original Government Survey

Year surveyed 1873 M.H. Conger
Original monument wood post
(Wood post, stone, pile of stones, pipe, etc.)

Bearing Trees			
Species	<u>Poplar</u>	<u>Willow</u>	<u>Soft Maple</u>
Diameter	<u>4"</u>	<u>8"</u>	<u>10"</u>
Bearing	<u>S87E</u>	<u>S47E</u>	<u>S8W</u>
Distance	<u>7 LKS</u>	<u>17 LKS</u>	<u>25 LKS</u>

Original Evidence Found

Year of search _____ By _____
Monument found _____

Original Bearing Trees Found

Species	_____	_____	_____
Diameter	_____	_____	_____
Bearing	_____	_____	_____
Distance	_____	_____	_____

Subsequent Corner Restoration

Year surveyed 1913 By John Curo
Where filed or recorded Co. BK A P 564-567
Monument Set 3x3x36" Tam stake
4 Stumps for trees
1915 - M.D. Gorman BK B P 572 Find old G.V.T. 6's
Stumps of SE, SW & SE trees set 80d spike

Bearing Trees, Reference Objects

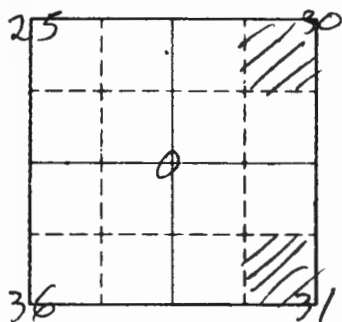
Species	<u>Poplar</u>	<u>Birch</u>	_____	_____
Diameter	<u>16"</u>	<u>6"</u>	_____	_____
Bearing	<u>N52-20W</u>	<u>S70-50E</u>	_____	_____
Distance	<u>79.25'</u>	<u>62.10'</u>	_____	_____

Evidence of Subsequent Corner Restoration Found

Year of search 1919 By C20
Find 2" galv l.p. set by Co. Surveyor and SE Pine
Stub and SW poplar stump (orig) set 2x36" l.p.
w/ brass cap

Bearing Trees, Reference Objects

<u>W. oak</u>	<u>Poplar</u>	<u>W. oak</u>	<u>R. oak</u>
<u>24"</u>	<u>12"</u>	<u>14"</u>	<u>28"</u>
<u>N22-30E</u>	<u>S16-45E</u>	<u>S4-30E</u>	<u>N1-30W</u>
<u>203 LKS</u>	<u>146 LKS</u>	<u>130 LKS</u>	<u>115 LKS</u>



Sketch

○ Corner ▨ F.S. Land

Relation of Evidence to Record Features Along Section Lines

V25

Section line to sections _____
 Object _____
 Record distance _____
 Measured distance _____

Other Evidence

Describe evidence of use and occupation such as roads, fences, clearings, timber cutting lines, plantations, etc.. Cite source of testimony if any.

1969 - USFS find 16" piece of broke off post implace 24" down
 set 6" x 24" concrete cylinder w/ bronze tablet on top
 7" w. oak N87E 48.65, 5" Elm S42W 84.37, 11" w. oak
 S67W 104.70, 11" w. oak N41W 120.43'

At time of search:

1. Did you have the record description?

Yes X No _____

2. How was search area located?

Pacing, chaining, photos, maps,
 etc. _____

3. Man hours spent in search _____

4. Do you think additional search might
 recover evidence? Yes _____ No X

5. Signature Temp. from DSC

NOTE no ring painted on NW BT. - in yard

Perpetuation Record

OK T 8/10

Monument and accessories established. Include brief description of area.

1988 6/20 TFKMKF of Loadacker - Stevenson & Assoc
 find spike set over 2x18" lip. w/ RLS (Roger Masterson) over capped
 pipe set on s. edge of USFS concrete monument. These are
 approx 0.37' S. of true corner.

1965 Elm SW is dead set 8' sign post E. 20.0' 54-9
 1965 trees? 14" Burr oak S67W 104.54', 13" Burr oak
 S N41W 120.26', 9" Burr oak N87E 48.50'
 new BT: 8" Burr oak N34E 42.00 " S30 BT"

TWIN
 R28W R27W
 S25/532
 S34/531
 1918

Certified corner restoration certificate prepared: Yes ✓ No _____

Filed in county records at Walker Date 4/3/89 County Document No. 311165

Identified on aerial photo No. _____ Which is filed at _____

Index No. W 1-2
(Alphabetical - Nonarrest)

LAND CORNER RECORD
(RECTANGULAR SURVEYS)

R9-7150-4 (Rev. 6/13/67)
GPO 802-127

T. 141 R. 28 Mer. N.F. Chippewa County Cass State Minnesota
Point On line Corner common to sections 31 and _____

EXISTING SURVEYS

Original Government Survey

Year surveyed Not set during original survey
Original monument _____
(Wood post, stone, pile of stones, pipe, etc.)

Bearing Trees

Species _____
Diameter _____
Bearing _____
Distance _____

Subsequent Corner Restoration

Year surveyed _____ By _____
Where filed or recorded _____
Monument _____
(Original, concrete post, iron rod, etc.)

Bearing Trees, Reference Objects

Species _____
Diameter _____
Bearing _____
Distance _____

Original Evidence Found

Year of search _____ By _____
Monument found _____

Original Bearing Trees Found

Species _____
Diameter _____
Bearing _____
Distance _____

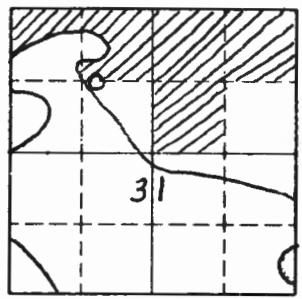
Evidence of Subsequent Corner Restoration Found

Year of search _____ By _____

Bearing Trees, Reference Objects

Species _____
Diameter _____
Bearing _____
Distance _____

Relation of Evidence to Record Features Along Section Lines



Sketch

○ Corner ▨ F.S. Land

Section line to sections	_____	_____	_____	_____
Object	_____	_____	_____	_____
Record distance	_____	_____	_____	_____
Measured distance	_____	_____	_____	_____

Other Evidence

Describe evidence of use and occupation such as roads, fences, clearings, timber cutting lines, plantations, etc.. Cite source of testimony if any. _____

At time of search:

1. Did you have the record description? Yes _____ No _____

2. How was search area located? Pacing, chaining, photos, maps, etc. _____

3. Man hours spent in search _____

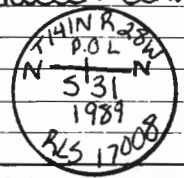
4. Do you think additional search might recover evidence? Yes _____ No _____

5. Signature _____

Book 14 Page 14

Perpetuation Record

Monument and accessories established. Include brief description of area. 1989 7/10
 Landecker-Stevenson & Assoc. set a 2" x 48" I.P. with brass cap, plastic base & magnet as a point on line. Monument is located 40'± Ely of marshy edge in mixed hardwood + Conifer 25" White Spruce S 87W 11.79 J
 10" Burr Oak N 16 E 36.50
 8" Burr Oak S 39 E 23.70
 8" sign post East 5.0



Certified corner restoration certificate prepared: Yes _____ No

Filed in county records at _____ Date _____ County Document No. _____

Identified on aerial photo No. _____ Which is filed at _____

Index No. W-3
(Alphabetical - Numerical)

LAND CORNER RECORD
(RECTANGULAR SURVEYS)

R9-7150-4 (Rev. 6/13/67)
GPO 802-127

T. 141 R. 28 5th Mer. N.F. Chippewa County Cass State Minnesota
Center North One-Sixteenth Corner common to sections 31 and _____

EXISTING SURVEYS

Original Government Survey

Year surveyed Not set during original survey
Original monument _____
(Wood post, stone, pile of stones, pipe, etc.)

Bearing Trees

Species _____
Diameter _____
Bearing _____
Distance _____

Subsequent Corner Restoration

Year surveyed _____ By _____
Where filed or recorded _____
Monument _____
(Original, concrete post, iron rod, etc.)

Bearing Trees, Reference Objects

Species _____
Diameter _____
Bearing _____
Distance _____

Original Evidence Found

Year of search _____ By _____
Monument found _____

Original Bearing Trees Found

Species _____
Diameter _____
Bearing _____
Distance _____

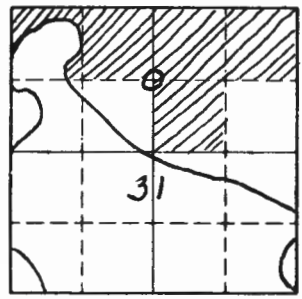
Evidence of Subsequent Corner Restoration Found

Year of search _____ By _____

Bearing Trees, Reference Objects

Species _____
Diameter _____
Bearing _____
Distance _____

Relation of Evidence to Record Features Along Section Lines



Sketch

○ Corner ▨ F.S. Land

Section line to sections _____

Object _____

Record distance _____

Measured distance _____

Other Evidence

Describe evidence of use and occupation such as roads, fences, clearings, timber cutting lines, plantations, etc.. Cite source of testimony if any. _____

At time of search:

1. Did you have the record description?

Yes _____ No _____

Book 14 Page 15

2. How was search area located?

Pacing, chaining, photos, maps, etc. _____

Perpetuation Record

Monument and accessories established. Include brief description of area. 1989 7/10

Landecker-Stevenson & Assoc. set a 2" x 48" I.P. with brass cap, plastic base and magnet in mixed hardwoods & conifers

23" Norway Pine S 83 W 49.77

21" Norway Pine N 10 W 16.14

7" Birch S 34 E 43.43

8' sign post West 5.0

8' sign post S'y 5.0



3. Man hours spent in search _____

4. Do you think additional search might recover evidence? Yes _____ No _____

Certified corner restoration certificate prepared: Yes _____ No _____

Filed in county records at _____ Date _____ County Document No. _____

5. Signature _____ Identified on aerial photo No. _____ Which is filed at _____

Index No. W-4
(Alphabetical - Numerical)

LAND CORNER RECORD
(RECTANGULAR SURVEYS)

R9-7150-4 (Rev. 6/13/67)
GPO 802-127

T. 141 R. 28 5th Mer. N.F. Chippewa County Cass State Minnesota
Northeast One-Sixteenth Corner common to sections 31 and _____

EXISTING SURVEYS

Original Government Survey

Year surveyed Not set during original survey

Original monument _____
(Wood post, stone, pile of stones, pipe, etc.)

Bearing Trees

Species _____

Diameter _____

Bearing _____

Distance _____

Original Evidence Found

Year of search _____ By _____

Monument found _____

Original Bearing Trees Found

Species _____

Diameter _____

Bearing _____

Distance _____

Subsequent Corner Restoration

Year surveyed _____ By _____

Where filed or recorded _____

Monument _____
(Original, concrete post, iron rod, etc.)

Evidence of Subsequent Corner Restoration Found

Year of search _____ By _____

Bearing Trees, Reference Objects

Species _____

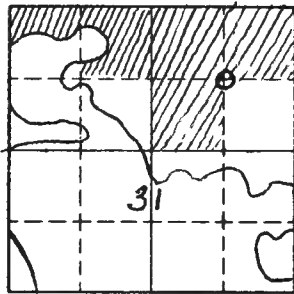
Diameter _____

Bearing _____

Distance _____

Bearing Trees, Reference Objects

Relation of Evidence to Record Features Along Section Lines



Sketch

○ Corner ▨ F.S. Land

Section line to sections _____

Object _____

Record distance _____

Measured distance _____

Other Evidence

Describe evidence of use and occupation such as roads, fences, clearings, timber cutting lines, plantations, etc.. Cite source of testimony if any. _____

At time of search:

1. Did you have the record description?
Yes _____ No _____

2. How was search area located?
Pacing, chaining, photos, maps, etc. _____

3. Man hours spent in search _____

4. Do you think additional search might recover evidence? Yes _____ No _____

5. Signature _____

Perpetuation Record Book 14 Page 18

Monument and accessories established. Include brief description of area. 1989 7/11

Landecker-Stevenson & Assoc. set a 2" x 48" I.P. with brass cap, plastic base and magnet 60'± W'ly of edge of swamp and 359'± W'ly of road @


8" Birch S 2 W 18.18

9" Red Oak S 70 W 21.59

9" Birch N 46 E 46.46

8' sign post South 5.0

8' sign post East 5.0



Certified corner restoration certificate prepared: Yes _____ No

Filed in county records at _____ Date _____ County Document No. _____

Identified on aerial photo No. _____ Which is filed at _____

Index No. W-5
(Alphabetical - Numerical)

LAND CORNER RECORD
(RECTANGULAR SURVEYS)

R9-7150-4 (Rev. 6/13/67)
GPO 802-127

T. 141 R. 28 5th Mer. N.F. Chippewa County Cass State Minnesota
North One-Sixteenth Corner common to sections 31 32 and _____

EXISTING SURVEYS

Original Government Survey

Year surveyed Not set during original survey
Original monument _____
(Wood post, stone, pile of stones, pipe, etc.)

Bearing Trees

Species _____
Diameter _____
Bearing _____
Distance _____

Subsequent Corner Restoration

Year surveyed _____ By _____
Where filed or recorded _____
Monument _____
(Original, concrete post, iron rod, etc.)

Bearing Trees, Reference Objects

Species _____
Diameter _____
Bearing _____
Distance _____

Original Evidence Found

Year of search _____ By _____
Monument found _____

Original Bearing Trees Found

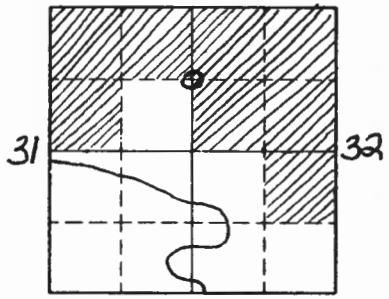
Species _____
Diameter _____
Bearing _____
Distance _____

Evidence of Subsequent Corner Restoration Found

Year of search _____ By _____

Bearing Trees, Reference Objects

Relation of Evidence to Record Features Along Section Lines



Sketch

○ Corner ▨ F.S. Land

Section line to sections _____

Object _____

Record distance _____

Measured distance _____

Other Evidence

Describe evidence of use and occupation such as roads, fences, clearings, timber cutting lines, plantations, etc.. Cite source of testimony if any. _____

At time of search:

1. Did you have the record description?
 Yes _____ No _____

2. How was search area located?
 Pacing, chaining, photos, maps,
 etc. _____

3. Man hours spent in search _____

4. Do you think additional search might
 recover evidence? Yes _____ No _____


5. Signature _____

Book 14 Page 19

Perpetuation Record

Monument and accessories established. Include brief description of area. 1989 7/11
 Landecker-Stevenson & Assoc. set a 5' aluminum rod with
 point and aluminum cap for N 1/4 at NW edge of swamp.

6" Burr Oak S 89 W 79.49
 14" Burr Oak N 40 W 18.55
 5" Burr Oak N 22 E 33.83
 8' sign post S 1/4 2.0
 8' sign post W 1/4 2.0



Certified corner restoration certificate prepared: Yes _____ No

Filed in county records at _____ Date _____ County Document No. _____

Identified on aerial photo No. _____ Which is filed at _____

Index No. W 7-8
(Alphabetical - Numerical)

LAND CORNER RECORD
(RECTANGULAR SURVEYS)

R9-7150-4 (Rev. 6/13/67)
 GPO 802-127

T. 141 R. 28 5th Mer. N.F. Chippewa County Cass State Minnesota

Witness Center North One-Sixteenth Corner common to sections 32 and _____

EXISTING SURVEYS

Original Government Survey

Year surveyed Not set during original survey
 Original monument _____
(Wood post, stone, pile of stones, pipe, etc.)

Bearing Trees

Species _____
 Diameter _____
 Bearing _____
 Distance _____

Subsequent Corner Restoration

Year surveyed _____ By _____
 Where filed or recorded _____
 Monument _____
(Original, concrete post, iron rod, etc.)

Bearing Trees, Reference Objects

Species _____
 Diameter _____
 Bearing _____
 Distance _____

Original Evidence Found

Year of search _____ By _____
 Monument found _____

Original Bearing Trees Found

Species _____
 Diameter _____
 Bearing _____
 Distance _____

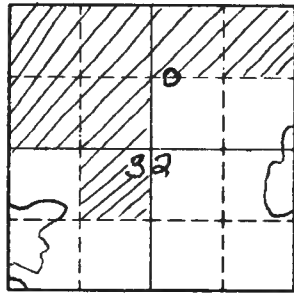
Evidence of Subsequent Corner Restoration Found

Year of search _____ By _____

Bearing Trees, Reference Objects

Species _____
 Diameter _____
 Bearing _____
 Distance _____

Relation of Evidence to Record Features Along Section Lines



Sketch

○ Corner ▨ F.S. Land

Section line to sections _____

Object _____

Record distance _____

Measured distance _____

Other Evidence

Describe evidence of use and occupation such as roads, fences, clearings, timber cutting lines, plantations, etc.. Cite source of testimony if any. _____

At time of search:

1. Did you have the record description?

Yes _____ No _____

Book K4 Page 33

2. How was search area located?

Pacing, chaining, photos, maps, etc. _____

Perpetuation Record

Monument and accessories established. Include brief description of area. 1989 6/29

Landecker-Stevenson & Assoc. set a 2"x48" I.P. with brass cap,


plastic base with magnet 30'± Ely of pond edge

6" Maple N 42 E 38.13

20" Red Oak West 19.26

5" Elm S 15 W 78.48

8' sign post East 5.0



3. Man hours spent in search _____

4. Do you think additional search might recover evidence? Yes _____ No _____

Certified corner restoration certificate prepared: Yes _____ No

Filed in county records of _____ Date _____ County Document No. _____

5. Signature _____ Identified on aerial photo No. _____ Which is filed at _____

Index No. W 9
(Alphabetical - Numerical)LAND CORNER RECORD
(RECTANGULAR SURVEYS)R9-7150-4 (Rev. 6/13/67)
GPO 802-127T. 141 R. 28 5th Mer. N.F. Chippewa County Cass State Minnesota
North one-sixteenth Corner common to sections 32, 33 and _____

EXISTING SURVEYS

Original Government Survey

Year surveyed not set in
Original monument original Survey
(Wood post, stone, pile of stones, pipe, etc.)

Bearing Trees

Species _____
Diameter _____
Bearing _____
Distance _____

Subsequent Corner Restoration

Year surveyed _____ By _____
Where filed or recorded _____
Monument _____
(Original, concrete post, iron rod, etc.)

Bearing Trees, Reference Objects

Species _____
Diameter _____
Bearing _____
Distance _____

Original Evidence Found

Year of search _____ By _____
Monument found _____

Original Bearing Trees Found

Species _____
Diameter _____
Bearing _____
Distance _____


Evidence of Subsequent Corner Restoration Found

Year of search _____ By _____

Bearing Trees, Reference Objects

Relation of Evidence to Record Features Along Section Lines

W9



Sketch

○ Corner ▨ F.S. Land

Section line to sections _____
 Object _____
 Record distance _____
 Measured distance _____

Other Evidence

Describe evidence of use and occupation such as roads, fences, clearings, timber cutting lines, plantations, etc.. Cite source of testimony if any. _____

At time of search:

1. Did you have the record description?

Yes _____ No _____

2. How was search area located?

Pacing, chaining, photos, maps, etc. _____

3. Mon hours spent in search _____

4. Do you think additional search might recover evidence? Yes _____ No _____

5. Signature _____

AK12 P48
 BK12 P.55

Perpetuation Record

Monument and accessories established. Include brief description of area. 1989 4/28
 Ken Metcalf and Kevin Farrell of Landecker-Stevenson & Assoc. set a 2" x 48" iron pipe with brass cap and plastic base with magnet in hardwoods 600' ± easterly of road in North Northwesterly-South Southeasterly brush line. Ties: 12" Birch S 74 W 17.88' SCR N 1/16 S 32 BT; 5" Burr Oak N 26 W 80.15' SCR N 1/16 S 32 BT; 11" Red Oak S 65 E 27.61' SCR N 1/16 S 33 BT
 8' sign post North-Northwest 4.0' with 5A-2, 5A-9
 8' sign post West 4.0' with 5A-2, 5A-9

TRAIN R750
 N 1/16
 532 + 533
 1989
 RLS 17008

Certified corner restoration certificate prepared: Yes _____ No _____

Filed in county records of _____ Date _____ County Document No. _____

Identified on aerial photo No. _____ Which is filed at _____

Index No. W-20
(Alphabetical - Numerical)

LAND CORNER RECORD
(RECTANGULAR SURVEYS)

RD-7150-4 (Rev. 6/13/67)
GPO 802-127

T. 141 R. 28 5th Mer. N.F. Chippewa County Cass State Minnesota
Northeast One-Sixteenth Corner common to sections 35 and _____

EXISTING SURVEYS

Original Government Survey

Year surveyed Not set during original survey
Original monument _____
(Wood post, stone, pile of stones, pipe, etc.)

Bearing Trees

Species _____
Diameter _____
Bearing _____
Distance _____

Subsequent Corner Restoration

Year surveyed _____ By _____
Where filed or recorded _____
Monument _____
(Original, concrete post, iron rod, etc.)

Bearing Trees, Reference Objects

Species _____
Diameter _____
Bearing _____
Distance _____

Original Evidence Found

Year of search _____ By _____
Monument found _____

Original Bearing Trees Found

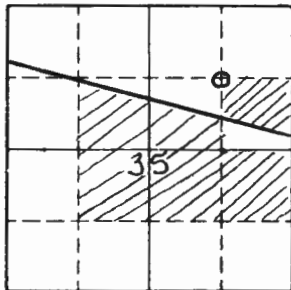
Species _____
Diameter _____
Bearing _____
Distance _____

Evidence of Subsequent Corner Restoration Found

Year of search _____ By _____

Bearing Trees, Reference Objects

Species _____
Diameter _____
Bearing _____
Distance _____



Sketch

○ Corner ▨ F.S. Land

Relation of Evidence to Record Features Along Section Lines

W-20

Section line to sections _____
 Object _____
 Record distance _____
 Measured distance _____

Other Evidence

Describe evidence of use and occupation such as roads, fences, clearings, timber cutting lines, plantations, etc.. Cite source of testimony if any. _____

At time of search:

1. Did you have the record description?

Yes _____ No _____

2. How was search area located?

Pacing, chaining, photos, maps,
 etc. _____


3. Man hours spent in search _____

4. Do you think additional search might
 recover evidence? Yes _____ No _____

5. Signature _____

Perpetuation Record Book 15 Page 8

Monument and accessories established. Include brief description of area. 1990 2/15
 Landecker-Stevenson & Assoc. set 10' of aluminum rod with point
 3' stabilizer and aluminum cap in Black Spruce & Tamarack
 bog 300' ± N'y FS trail # 2309
 6" Black Spruce N 7 W 62.53
 6" Tamarack N 36 E 21.77
 5" Black Spruce S 84 E 26.75
 8" sign post E'y 2.0
 8" sign post S-SE 2.0



Certified corner restoration certificate prepared: Yes _____ No _____

Filed in county records at _____ Date _____ County Document No. _____

Identified on aerial photo No. _____ Which is filed at _____

Index No. W-21
(Alphabetical - Numerical)

LAND CORNER RECORD
(RECTANGULAR SURVEYS)

R9-7150-4 (Rev. 6/13/67)
GPO 802-127

T. 141 R. 28 5th Mer. N.F. Chippewa County Cass State Minnesota
North One-Sixteenth Corner common to sections 35, 36 and _____

EXISTING SURVEYS

Original Government Survey

Year surveyed Not set during original survey
Original monument _____
(Wood post, stone, pile of stones, pipe, etc.)

Bearing Trees

Species _____
Diameter _____
Bearing _____
Distance _____

Subsequent Corner Restoration

Year surveyed _____ By _____
Where filed or recorded _____
Monument _____
(Original, concrete post, iron rod, etc.)

Bearing Trees, Reference Objects

Species _____
Diameter _____
Bearing _____
Distance _____

Original Evidence Found

Year of search _____ By _____
Monument found _____

Original Bearing Trees Found

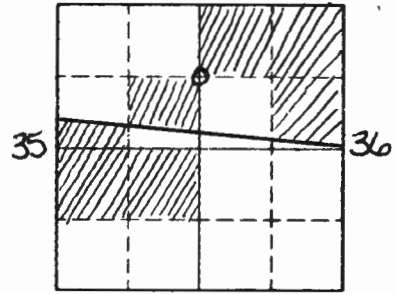
Species _____
Diameter _____
Bearing _____
Distance _____

Evidence of Subsequent Corner Restoration Found

Year of search _____ By _____

Bearing Trees, Reference Objects

Relation of Evidence to Record Features Along Section Lines



Sketch

○ Corner ▨ F.S. Land

Section line to sections _____

Object _____

Record distance _____

Measured distance _____

Other Evidence

Describe evidence of use and occupation such as roads, fences, clearings, timber cutting lines, plantations, etc.. Cite source of testimony if any. _____

At time of search:

1. Did you have the record description?

Yes _____ No _____

2. How was search area located?

Pacing, chaining, photos, maps, etc. _____

3. Man hours spent in search _____


4. Do you think additional search might recover evidence? Yes _____ No _____

5. Signature _____

Book 15 Page 7

Perpetuation Record

Monument and accessories established. Include brief description of area. 1990 2/15
 Landecker-Stevenson & Assoc. set 15' of aluminum rod with point and 3' stabilizer with aluminum cap in Tamarack and Black Spruce bog 200'± N'ly of South edge of swamp
 12" Tamarack S 61 E 244.90
 14" Tamarack S 23 E 216.06
 8" Tamarack S 33 W 339.03
 8' sign post N'ly 2.0, 8' sign post ENE'ly 2.0
 8' sign post S'ly 2.0, 8' sign post W'ly 2.0



Certified corner restoration certificate prepared: Yes _____ No _____

Filed in county records at _____ Date _____ County Document No. _____

Identified on aerial photo No. _____ Which is filed at _____

Index No. W-22
(Alphabetical - Numerical)

LAND CORNER RECORD
(RECTANGULAR SURVEYS)

RP-7150-4 (Rev. 6/13/67)
GPO 802-127

T. 141 R. 28 5th Mer. N.F. Chippewa County Cass State Minnesota
Northwest One-Sixteenth Corner common to sections 36 and _____

EXISTING SURVEYS

Original Government Survey

Year surveyed Not set during original survey
Original monument _____
(Wood post, stone, pile of stones, pipe, etc.)

Bearing Trees

Species _____
Diameter _____
Bearing _____
Distance _____

Subsequent Corner Restoration

Year surveyed _____ By _____
Where filed or recorded _____
Monument _____
(Original, concrete post, iron rod, etc.)

Bearing Trees, Reference Objects

Species _____
Diameter _____
Bearing _____
Distance _____

Original Evidence Found

Year of search _____ By _____
Monument found _____

Original Bearing Trees Found

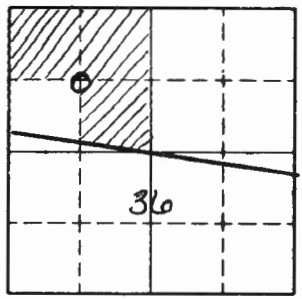
Species _____
Diameter _____
Bearing _____
Distance _____

Evidence of Subsequent Corner Restoration Found

Year of search _____ By _____

Bearing Trees, Reference Objects

Relation of Evidence to Record Features Along Section Lines



Sketch

○ Corner ▨ F.S. Land

Section line to sections _____

Object _____

Record distance _____

Measured distance _____

Other Evidence

Describe evidence of use and occupation such as roads, fences, clearings, timber cutting lines, plantations, etc.. Cite source of testimony if any. _____

At time of search:

1. Did you have the record description?

Yes _____ No _____

2. How was search area located?

Pacing, chaining, photos, maps, etc. _____

3. Mon hours spent in search _____

4. Do you think additional search might recover evidence? Yes _____ No _____

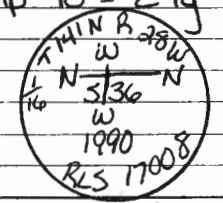
5. Signature _____

Book 15 Page 27

Perpetuation Record

Monument and accessories established. Include brief description of area. 1990 3/9
 Landecker-Stevenson & Assoc. set a 5' aluminum rod with point and aluminum cap in Cedar swamp 40'± E'ly slight ridge of high ground

11" Cedar	S 38 E	28.45
8" Cedar	S 80 E	65.85
10" Cedar	S 20 W	10.12
8" sign post	SSE'ly	2.0
8" sign post	WSW'ly	1.85



Certified corner restoration certificate prepared: Yes _____ No _____

Filed in county records at _____ Date _____ County Document No. _____

Identified on aerial photo No. _____ Which is filed at _____

Index No. W-X 18
(Alphabetical - Numerical)

LAND CORNER RECORD
(RECTANGULAR SURVEYS)

R9-7150-4 (Rev. 6/13/67)
GPO 802-127

T. 141 R. 28 5th Mer. N.F. Chippewa County Cass State Minnesota
Closing Corner common to sections 35, 18B, W 1/16 Line and _____

EXISTING SURVEYS

Original Government Survey

Year surveyed Not set during original survey
Original monument _____
(Wood post, stone, pile of stones, pipe, etc.)

Bearing Trees

Species _____
Diameter _____
Bearing _____
Distance _____

Subsequent Corner Restoration

Year surveyed _____ By _____
Where filed or recorded _____
Monument _____
(Original, concrete post, iron rod, etc.)

Bearing Trees, Reference Objects

Species _____
Diameter _____
Bearing _____
Distance _____

Original Evidence Found

Year of search _____ By _____
Monument found _____

Original Bearing Trees Found

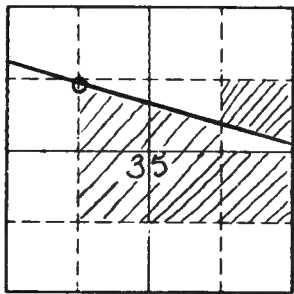
Species _____
Diameter _____
Bearing _____
Distance _____

Evidence of Subsequent Corner Restoration Found

Year of search _____ By _____

Bearing Trees, Reference Objects

Relation of Evidence to Record Features Along Section Lines



Sketch

○ Corner ▨ F.S. Land

Section line to sections _____

Object _____

Record distance _____

Measured distance _____

Other Evidence

Describe evidence of use and occupation such as roads, fences, clearings, timber cutting lines, plantations, etc.. Cite source of testimony if any. _____

At time of search:

1. Did you have the record description?
Yes _____ No _____

2. How was search area located?
Pacing, chaining, photos, maps, etc. _____

3. Mon hours spent in search _____


4. Do you think additional search might recover evidence? Yes _____ No _____

5. Signature _____

Book 15 Page 10

Perpetuation Record

Monument and accessories established. Include brief description of area. 1990 2/8
 Landecker-Stevenson & Assoc. set a 5' rod with 3' stabilizer
 and aluminum cap 480'± N'ly of Forest Service trail # 2309
 and 800'± E'ly of Longville Airport runway.
 10" Tamarack 5.75 E 50.81
 9" Cedar 5.75 W 42.57
 6" Black Spruce N 34 E 27.95
 8" sign post E-SE 1.6
 8" sign post S-SE 2.0



Certified corner restoration certificate prepared: Yes _____ No _____

Filed in county records at _____ Date _____ County Document No. _____

Identified on aerial photo No. _____ Which is filed at _____

Index No. W 19 W, X-19
(Alphabetical - Numerical)

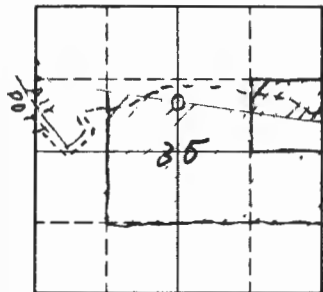
LAND CORNER RECORD
(RECTANGULAR SURVEYS)

R9-7150-4 (Rev. 6/13/67)
 GPO 806-924

T. 141 R. 29 Mer. N.F. Chippewa County Wash State Minn.
N.W. Cor. Lot 7 E.R.B. Corner common to sections 35 and _____

EXISTING SURVEYS

Original Government Survey	Original Evidence Found
Year surveyed _____ Original monument _____ <small>(Wood post, stone, pile of stones, pipe, etc.)</small>	Year of search _____ By _____ Monument found _____
<p style="text-align: center;">Bearing Trees</p> Species _____ Diameter _____ Bearing _____ Distance _____	<p style="text-align: center;">Original Bearing Trees Found</p> Species _____ Diameter _____ Bearing _____ Distance _____
<p style="text-align: center;">Subsequent Corner Restoration</p>	<p style="text-align: center;">Evidence of Subsequent Corner Restoration Found</p>
Year surveyed _____ By _____ Where filed or recorded _____ Monument _____ <small>(Original, concrete post, iron rod, etc.)</small>	Year of search <u>9-22-70</u> By <u>L.W. Thoeft R. Emery</u> <u>NO Brass Cap. Found 1 1/2" pipe</u> <u>& old square post with metal tag on</u> <u>ground by pipe</u>
<p style="text-align: center;">Bearing Trees, Reference Objects</p> Species _____ Diameter _____ Bearing _____ Distance _____	<p style="text-align: center;">Bearing Trees, Reference Objects</p> _____ _____ _____ _____



Sketch

○ Corner ▨ F.S. Land

Relation of Evidence to Record Features Along Section Lines

Section line to sections _____
 Object _____
 Record distance _____
 Measured distance _____

Other Evidence

Describe evidence of use and occupation such as roads, fences, clearings, timber cutting lines, plantations, etc.. Cite source of testimony if any. Placed F.S. Tag on 12" Bar of Gil. marked cor lies N. 54° W. 26 lks.
Palms Gilead 48 lks side
Cor. lies West of old road running south from about center of Norway Plantation, 2 Ch. South, on old road

At time of search:

1. Did you have the record description?

Yes No _____

2. How was search area located?

Pacing, chaining, photos, maps, etc. Chaining & compass

3. Man hours spent in search 1/2 hr.

4. Do you think additional search might recover evidence? Yes _____ No

5. Signature Lee M. Withcraft

Perpetuation Record

Monument and accessories established. Include brief description of area. _____

Certified corner restoration certificate prepared: Yes _____ No _____

Filed in county records at _____ Date _____ County Document No. _____

Identified on aerial photo No. _____ Which is filed at _____

Index No. W-X 20
(Alphabetical - Numerical)

LAND CORNER RECORD
(RECTANGULAR SURVEYS)

RD-7150-4 (Rev. 6/13/67)
GPO 802-127

T. 141 R. 28 5th Mer. N.F. Chippewa County Cass State Minnesota
Closing Corner common to sections 35, 18B, E 1/16 Line and _____

EXISTING SURVEYS

Original Government Survey

Year surveyed Not set during original survey
Original monument _____
(Wood post, stone, pile of stones, pipe, etc.)

Bearing Trees

Species _____
Diameter _____
Bearing _____
Distance _____

Subsequent Corner Restoration

Year surveyed _____ By _____
Where filed or recorded _____
Monument _____
(Original, concrete post, iron rod, etc.)

Bearing Trees, Reference Objects

Species _____
Diameter _____
Bearing _____
Distance _____

Original Evidence Found

Year of search _____ By _____
Monument found _____

Original Bearing Trees Found

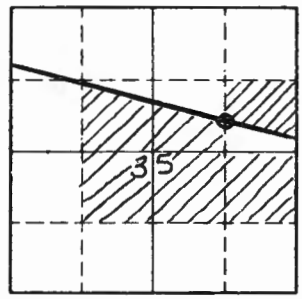
Species _____
Diameter _____
Bearing _____
Distance _____

Evidence of Subsequent Corner Restoration Found

Year of search _____ By _____

Bearing Trees, Reference Objects

Relation of Evidence to Record Features Along Section Lines



Sketch

○ Corner ▨ F.S. Land

Section line to sections _____
 Object _____
 Record distance _____
 Measured distance _____

Other Evidence

Describe evidence of use and occupation such as roads, fences, clearings, timber cutting lines, plantations, etc.. Cite source of testimony if any. _____

At time of search:

1. Did you have the record description?

Yes _____ No _____

2. How was search area located?

Pacing, chaining, photos, maps, etc. _____

3. Man hours spent in search _____

4. Do you think additional search might recover evidence? Yes _____ No _____

5. Signature _____

Perpetuation Record Book 15 Page 11

Monument and accessories established. Include brief description of area. 1990 2/8

Landecker-Stevenson & Assoc. set a 5' rod with stabilizer and aluminum cap in Tamarack & Spruce swamp 250' ± S'ly of FS trail #2309

8" Black Spruce N 82 W 37.98

8" Black Spruce N 6 E 20.43

6" Tamarack S 48 E 24.97


8' sign post E-SW 2.0, 8' sign post W-NW 2.0

8' sign post S-SE 2.0, 8' sign post N-NW 2.0

Certified corner restoration certificate prepared: Yes _____ No

Filed in county records at _____ Date _____ County Document No. _____

Identified on aerial photo No. _____ Which is filed at _____



Index No. WX-20
(Alphabetical - Numerical)

LAND CORNER RECORD
(RECTANGULAR SURVEYS)

R9-7150-4 (Rev. 6/15/67)
 GPO 806-924

T. 141 R. 28 Mer. N.F. Chippewa County Cass State Minn.
N.E. 1st 7 E.R.B. Corner common to sections 35 and _____

EXISTING SURVEYS

Original Government Survey

Year surveyed _____
 Original monument _____
(Wood post, stone, pile of stones, pipe, etc.)

Bearing Trees

Species _____
 Diameter _____
 Bearing _____
 Distance _____

Subsequent Corner Restoration

Year surveyed _____ By _____
 Where filed or recorded _____
 Monument _____
(Original, concrete post, iron rod, etc.)

Bearing Trees, Reference Objects

Species _____
 Diameter _____
 Bearing _____
 Distance _____

Original Evidence Found

Year of search _____ By _____
 Monument found _____

Original Bearing Trees Found

Species _____
 Diameter _____
 Bearing _____
 Distance _____

Evidence of Subsequent Corner Restoration Found


Year of search 10-1-70 By L.W. Tho & T.R. Emery
Found in Bl. Spruce - Post in E. Sec
King L.R.B. Cor.

Bearing Trees, Reference Objects

Bl. Spruce
4"
N. 80° W.
24 1/2 LKS.

Relation of Evidence to Record Features Along Section Lines

Section line to sections _____
 Object _____
 Record distance _____
 Measured distance _____



Sketch

○ Corner ◻ F.S. Land

Other Evidence

Describe evidence of use and occupation such as roads, fences, clearings, timber cutting lines, plantations, etc.. Cite source of testimony if any. Cor. lies in N. Edge of B. Spruce Swamp. We replaced old fallen down post with new B. Spruce post. Place new E.S. Tag on post & put old Tag on new post put B.T. Tag on B.T. Tree.
Came to this cor. on S. 79° E. 20.36 ch. Iron
N.W. cor of Lot 7 on I.R.B.

Perpetuation Record

Monument and accessories established. Include brief description of area. _____

Certified corner restoration certificate prepared: Yes _____ No _____

Filed in county records at _____ Date _____ County Document No. _____

Identified on aerial photo No. _____ Which is filed at _____

At time of search:

1. Did you have the record description?

Yes _____ No ✓

2. How was search area located?

Pacing, chaining, photos, maps, etc. Chaining & compass

3. Man hours spent in search 2 hrs.

4. Do you think additional search might recover evidence? Yes _____ No ✓

5. Signature Lu M Withhoff

Index No. W-X 21
(Alphabetical - Numerical)

LAND CORNER RECORD
(RECTANGULAR SURVEYS)

RS-7150-4 (Rev. 6/15/67)
GPO 802-127

T. 141 R. 28 5th Mer. N.F. Chippewa County Cass State Minnesota
Closing Corner common to sections 35, 36, 18B and _____

EXISTING SURVEYS

Original Government Survey

Year surveyed Not set during original survey
Original monument _____
(Wood post, stone, pile of stones, pipe, etc.)

Bearing Trees

Species _____
Diameter _____
Bearing _____
Distance _____

Subsequent Corner Restoration

Year surveyed _____ By _____
Where filed or recorded _____
Monument _____
(Original, concrete post, wood rod, etc.)

Bearing Trees, Reference Objects

Species _____
Diameter _____
Bearing _____
Distance _____

Original Evidence Found

Year of search _____ By _____
Monument found _____

Original Bearing Trees Found

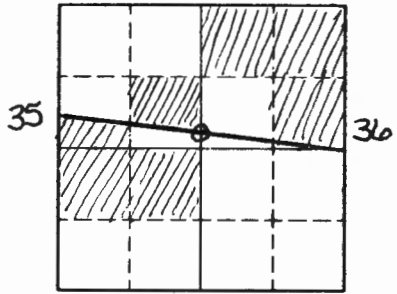
Species _____
Diameter _____
Bearing _____
Distance _____

Evidence of Subsequent Corner Restoration Found

Year of search _____ By _____

Bearing Trees, Reference Objects

Relation of Evidence to Record Features Along Section Lines



Sketch

○ Corner ▨ F.S. Land

Section line to sections _____

Object _____

Record distance _____

Measured distance _____

Other Evidence

Describe evidence of use and occupation such as roads, fences, clearings, timber cutting lines, plantations, etc.. Cite source of testimony if any. _____

At time of search:

1. Did you have the record description?

Yes _____ No _____

2. How was search area located?

Pacing, chaining, photos, maps, etc. _____

3. Man hours spent in search _____

4. Do you think additional search might recover evidence? Yes _____ No _____

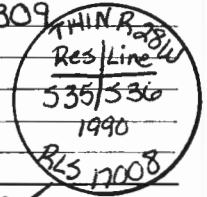
5. Signature _____

Book 15 Page 12

Perpetuation Record

Monument and accessories established. Include brief description of area. 1990 2/16
 Landecker-Stevenson & Assoc. set a 5' aluminum rod with aluminum cap at edge of Ash in low area 400'± N-NE of old hunting shack off of Forest Service trail # 2309

- 6" Ash JS 55 W 30.05
- 7" Ash N 43 W 54.91
- 6" Ash N 6 E 21.94
- 8' sign post W-NW 2.0
- 8' sign post N-ly 2.0



Certified corner restoration certificate prepared: Yes _____ No _____

Filed in county records at _____ Date _____ County Document No. _____

Identified on aerial photo No. _____ Which is filed at _____

Index No. W-X 227

(Alphabetical - Numerical)

LAND CORNER RECORD
(RECTANGULAR SURVEYS)

R9-7150-4 (Rev. 6/13/67)

GPO 802-127

T. 141 R. 28

5th

Mer. N.F.

Chippewa

County

Cass

State

Minnesota

Closing

Corner common to sections

36

18B

with Line

and

EXISTING SURVEYS

Original Government Survey

Year surveyed Not set during original survey
Original monument _____
(Wood post, stone, pile of stones, pipe, etc.)

Bearing Trees

Species _____
Diameter _____
Bearing _____
Distance _____

Subsequent Corner Restoration

Year surveyed _____ By _____
Where filed or recorded _____
Monument _____
(Original, concrete post, iron rod, etc.)

Bearing Trees, Reference Objects

Species _____
Diameter _____
Bearing _____
Distance _____

Original Evidence Found

Year of search _____ By _____
Monument found _____

Original Bearing Trees Found

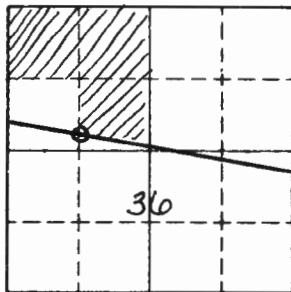
Species _____
Diameter _____
Bearing _____
Distance _____

Evidence of Subsequent Corner Restoration Found

Year of search _____ By _____

Bearing Trees, Reference Objects

Species _____
Diameter _____
Bearing _____
Distance _____



Sketch

○ Corner ▨ F.S. Land

At time of search:

1. Did you have the record description?

Yes _____ No _____

2. How was search area located?

Pacing, chaining, photos, maps,
etc. _____

3. Man hours spent in search _____

4. Do you think additional search might
recover evidence? Yes _____ No _____

5. Signature _____

Section line to sections _____
Object _____
Record distance _____
Measured distance _____

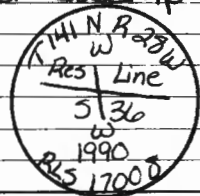
Other Evidence

Describe evidence of use and occupation such as roads, fences, clearings, timber cutting lines, plantations, etc.. Cite source of testimony if any. _____

Book 15 Page 26

Perpetuation Record

Monument and accessories established. Include brief description of area. 1990 3/9
Landecker-Stevenson & Assoc. set a 5' aluminum rod with
point, 3' stabilizer and aluminum cap in Cedar swamp
500' ± N'ly of open water of Tamarack Lake
6" Cedar N 79 W 50.21
4 1/2" Cedar N 10 W 62.14
5" Cedar S 38 W 13.63
8' sign post NNW'ly 2.30
8' sign post ESE'ly 2.05



Certified corner restoration certificate prepared: Yes _____ No

Filed in county records of _____ Date _____ County Document No. _____

Identified on aerial photo No. _____ Which is filed at _____

Index No. W-X 23
(Alphabetical - Numerical)

LAND CORNER RECORD
(RECTANGULAR SURVEYS)

R9-7150-4 (Rev. 6/13/67)
GPO 802-127

T. 141 R. 28
Closing

5th Mer. N.F. Chippewa County Cass State Minnesota
Corner common to sections 36, 18B, N-5 1/4 Linc and _____

EXISTING SURVEYS

Original Government Survey

Year surveyed Not set during original survey
Original monument _____
(Wood post, stone, pile of stones, pipe, etc.)

Bearing Trees

Species _____
Diameter _____
Bearing _____
Distance _____

Subsequent Corner Restoration

Year surveyed _____ By _____
Where filed or recorded _____
Monument _____
(Original, concrete post, wood rod, etc.)

Bearing Trees, Reference Objects

Species _____
Diameter _____
Bearing _____
Distance _____

Original Evidence Found

Year of search _____ By _____
Monument found _____

Original Bearing Trees Found

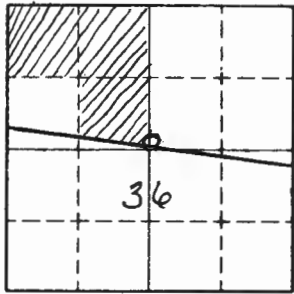
Species _____
Diameter _____
Bearing _____
Distance _____

Evidence of Subsequent Corner Restoration Found

Year of search _____ By _____

Bearing Trees, Reference Objects

Relation of Evidence to Record Features Along Section Lines



Sketch

○ Corner ▨ F.S. Land

Section line to sections _____
 Object _____
 Record distance _____
 Measured distance _____

Other Evidence

Describe evidence of use and occupation such as roads, fences, clearings, timber cutting lines, plantations, etc.. Cite source of testimony if any. _____

At time of search:

1. Did you have the record description?

Yes _____ No _____

2. How was search area located?

Pacing, chaining, photos, maps, etc. _____

3. Man hours spent in search _____


4. Do you think additional search might recover evidence? Yes _____ No _____

5. Signature _____

Perpetuation Record Book 15 Page 23

Monument and accessories established. Include brief description of area. 1990 3/7
 Landecker-Stevenson & Assoc. set a 5' aluminum rod with point and 3' stabilizer and aluminum cap in Ash, Cedar and Balsam swamp 300'± sw'ly of V. Hausken farmstead.

- 5" Ash N 82 W 30.46
- 4 1/2" Ash N 45 W 32.14
- 5" Ash S 24 E 19.23
- 8' sign post WNW 2.0
- 8' sign post NNW 2.0



Certified corner restoration certificate prepared: Yes _____ No

Filed in county records at _____ Date _____ County Document No. _____

Identified an aerial photo No. _____ Which is filed at _____

Index No. X-3
(Alphabetical - Numerical)

LAND CORNER RECORD
(RECTANGULAR SURVEYS)

R9-7150-4 (Rev. 6/13/67)
GPO 802-127

T. 141 R. 28 5th Mer. N.F. Chippewa County Cass State Minnesota
Center Quarter Corner common to sections 31 and _____

EXISTING SURVEYS

Original Government Survey

Year surveyed Not set during original survey
Original monument _____
(Wood post, stone, pile of stones, pipe, etc.)

Bearing Trees

Species _____
Diameter _____
Bearing _____
Distance _____

Subsequent Corner Restoration

Year surveyed _____ By _____
Where filed or recorded _____
Monument _____
(Original, concrete post, iron rod, etc.)

Bearing Trees, Reference Objects

Species _____
Diameter _____
Bearing _____
Distance _____

Original Evidence Found

Year of search _____ By _____
Monument found _____

Original Bearing Trees Found

Species _____
Diameter _____
Bearing _____
Distance _____

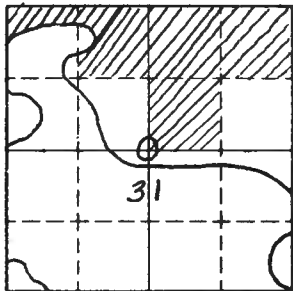
Evidence of Subsequent Corner Restoration Found

Year of search _____ By _____

Bearing Trees, Reference Objects

Species _____
Diameter _____
Bearing _____
Distance _____

Relation of Evidence to Record Features Along Section Lines



Sketch

○ Corner ▨ F.S. Land

Section line to sections _____
 Object _____
 Record distance _____
 Measured distance _____

Other Evidence

Describe evidence of use and occupation such as roads, fences, clearings, timber cutting lines, plantations, etc.. Cite source of testimony if any. _____

At time of search:

1. Did you have the record description?

Yes _____ No _____

2. How was search area located?

Pacing, chaining, photos, maps, etc. _____

3. Man hours spent in search _____

4. Do you think additional search might recover evidence? Yes _____ No _____

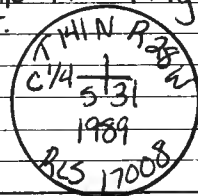
5. Signature _____

Book 14 Page 17

Perpetuation Record

Monument and accessories established. Include brief description of area. 1989 7/11
 Landecker-Stevenson & Assoc. set a 10' section aluminum rod with point and aluminum cap for the C/4 in swamp 97'± N'ly shore of Woman Lake; residence to Southeast.

- 7" Ash 575 E 37.99
- 9" Ash N70 E 49.87
- 6" Ash N40 E 51.83
- 8' sign post North 2.55
- 8' sign post East 2.45



Certified corner restoration certificate prepared: Yes _____ No

Filed in county records at _____ Date _____ County Document No. _____

Identified on aerial photo No. _____ Which is filed at _____

Index No. X 3-4
(Alphabetical - Numerical)

LAND CORNER RECORD
(RECTANGULAR SURVEYS)

R9-7150-4 (Rev. 6/13/67)
GPO 802-127

T. 141 R. 28 5th Mer. N.F. Chippewa County Cass State Minnesota
Witness Center East One-Sixteenth corner common to sections 31 and _____

EXISTING SURVEYS

Original Government Survey

Year surveyed Not set during original survey
Original monument _____
(Wood post, stone, pile of stones, pipe, etc.)

Bearing Trees

Species _____
Diameter _____
Bearing _____
Distance _____

Subsequent Corner Restoration

Year surveyed _____ By _____
Where filed or recorded _____
Monument _____
(Original, concrete post, man rod, etc.)

Bearing Trees, Reference Objects

Species _____
Diameter _____
Bearing _____
Distance _____

Original Evidence Found

Year of search _____ By _____
Monument found _____

Original Bearing Trees Found

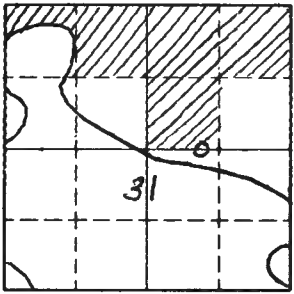
Species _____
Diameter _____
Bearing _____
Distance _____

Evidence of Subsequent Corner Restoration Found

Year of search _____ By _____

Bearing Trees, Reference Objects

Relation of Evidence to Record Features Along Section Lines



Sketch

O Corner ▨ F.S. Land

Section line to sections _____

Object _____

Record distance _____

Measured distance _____

Other Evidence

Describe evidence of use and occupation such as roads, fences, clearings, timber cutting lines, plantations, etc.. Cite source of testimony if any. _____

At time of search:

1. Did you have the record description?

Yes _____ No _____

Book K Page 16


2. How was search area located?

Pacing, chaining, photos, maps, etc. _____

Perpetuation Record

Monument and accessories established. Include brief description of area. 1989 7/10
 Landecker-Stevenson & Assoc. set a 2" x 48" I.P. with brass cap, plastic base and magnet as a witness corner to CE 1/16, 50'± E'ly of Township Road and 70'± W'ly edge of swamp on bank Burr Oak N 34 E 55.46

10" Red Oak S 84 E 12.72
 10" Burr Oak S 74 W 16.95
 8' sign post West 5.0



3. Man hours spent in search _____

4. Do you think additional search might recover evidence? Yes _____ No _____

Certified corner restoration certificate prepared: Yes _____ No

Filed in county records at _____ Date _____ County Document No. _____

Identified on aerial photo No. _____ Which is filed at _____

5. Signature _____

Index No. X 5
(Alphabetical - Numerical)

LAND CORNER RECORD
(RECTANGULAR SURVEYS)

R9-7150-4 (Rev. 6/13/67)
GPO 802-127

T. 141 R. 28 5th Mer. N.F. Chippewa County Cass State Minnesota
East Quarter Corner common to sections 31, 32 and _____

EXISTING SURVEYS

Original Government Survey

Year surveyed 1874 P.H. Conger
Original monument wood post
(Wood post, stone, pile of stones, pipe, etc.)

Bearing Trees

Species NO BIT'S in Tan Bog
Diameter _____
Bearing _____
Distance _____

Subsequent Corner Restoration

Year surveyed 1916 By E.B. Horst
Where filed or recorded County Book "B" Pages 384-390
Monument Set 2x48" iron
(Original, concrete post, iron rod, etc.)
1919 E.B. Horst County Book "C" Pages 210
Found 2x48" iron monument

Bearing Trees, Reference Objects

Species _____
Diameter _____
Bearing _____
Distance _____

Original Evidence Found

Year of search _____ By _____
Monument found _____

Original Bearing Trees Found

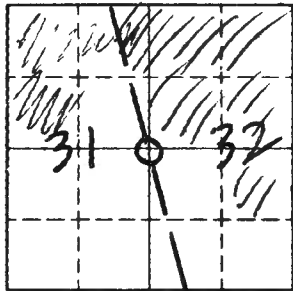
Species _____
Diameter _____
Bearing _____
Distance _____

Evidence of Subsequent Corner Restoration Found

Year of search 1984 By Cass County Survey Office
Found 3" iron pipe up 1.2'; 20' West of
Trail

Bearing Trees, Reference Objects

Red Oak Maple
17" Twin 6" & 7"
N 29 W S 69 W
49.40' 36.91'



Sketch

○ Corner ▨ F.S. Land

Section line to sections _____
 Object _____
 Record distance _____
 Measured distance _____

Other Evidence

Describe evidence of use and occupation such as roads, fences, clearings, timber cutting lines, plantations, etc.. Cite source of testimony if any. _____

1986 USFS set target over county pipe

1988 Londecker-Stevenson + Assoc find 2" I.P.
 @ Target area search strip East + West No other evidence available 1984 Twin Maple down 17" Red Oak in Good shape

At time of search:

1. Did you have the record description?

Yes No _____

2. How was search area located?

Pacing, chaining, photos, maps, etc. _____

3. Man hours spent in search _____

4. Do you think additional search might recover evidence? Yes _____ No

5. Signature

Teri L. Stevenson
 DSL

Perpetuation Record Book 7 Page 36

Monument and accessories established. Include brief description of area. ~~1989~~ 4/28

Londecker-Stevenson & Assoc. make final search & find no evidence. Set a 2" x 24" iron pipe with brass cap and plastic base with magnet in C of road 10" under road top.

13" Red Oak N46W 43.72' SCR 1/4 S 31 BT

22" Red Oak N10W 77.10' SCR 1/4 S 32 BT

12" Red Oak N20E 36.60' SCR 1/4 S 32 BT

8' sign post with 54-9 sign East 18.3'

TWIN R. 28W
 1/4
 S 31 + S 32
 1989
 RLS 17008

Certified corner restoration certificate prepared: Yes No _____

Filed in county records at Walker Date 5/25/89 County Document No. 312351

Identified on aerial photo No. _____ Which is filed at _____

Index No. X-5
(Alphabetical - Numerical)

*Book 3
Pg. 6*

LAND CORNER RECORD
(RECTANGULAR SURVEYS)

RD-7160-4 (Rev. 6/13/67)
GPO 802-127

T. 141 R. 28 Mer. N.F. _____ County Cass State _____
Quarter Corner common to sections _____, _____, _____, _____, _____, _____, _____, _____
_____ 31 and 32

EXISTING SURVEYS

Original Government Survey

Year surveyed _____
Original monument _____
(Wood post, stone, pile of stones, pipe, etc.)

Bearing Trees

Species _____
Diameter _____
Bearing _____
Distance _____

Subsequent Corner Restoration

Year surveyed _____ By _____
Where filed or recorded _____
Monument _____
(Original, concrete post, iron rod, etc.)

Bearing Trees, Reference Objects

Species _____
Diameter _____
Bearing _____
Distance _____

Original Evidence Found

Year of search _____ By _____
Monument found _____

Original Bearing Trees Found

Species _____
Diameter _____
Bearing _____
Distance _____

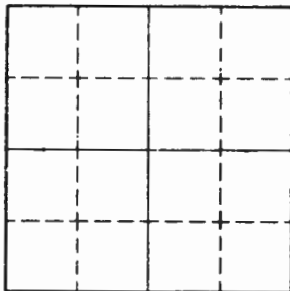
Evidence of Subsequent Corner Restoration Found

Year of search 8/29/86 By JA, MH
Fd. county iron pipe 1 3/4" dia. set
1.5' high.
Fd. remains of county ties:

Bearing Trees, Reference Objects

R. Oak _____ Maple _____
North _____ Now st p. _____
_____ SW _____

Good condition



Sketch

○ Corner ▨ F.S. Land

Relation of Evidence to Record Features Along Section Lines

Section line to sections _____
Object _____
Record distance _____
Measured distance _____

Other Evidence

Describe evidence of use and occupation such as roads, fences, clearings, timber cutting lines, plantations, etc.. Cite source of testimony if any. _____

At time of search: -

1. Did you have the record description?

Yes _____ No _____

2. How was search area located?

Pacing, chaining, photos, maps,
etc. _____

3. Man hours spent in search _____

4. Do you think additional search might
recover evidence? Yes _____ No _____

5. Signature _____

Perpetuation Record

Monument and accessories established. Include brief description of area. _____

Certified corner restoration certificate prepared: Yes _____ No _____

Filed in county records at _____ Date _____ County Document No. _____

Identified on aerial photo No. _____ Which is filed at _____

Index No. X-6
(Alphabetical - Nonstreet)

LAND CORNER RECORD
(RECTANGULAR SURVEYS)

RD-7150-4 (Rev. 6/13/67)
GPO 802-127

T. 141 R. 28 5th Mer. N.F. Chippewa County Cass State Minnesota
Center West One-Sixteenth Corner common to sections 32 and _____

EXISTING SURVEYS

Original Government Survey

Year surveyed Not set during original survey
Original monument _____
(Wood post, stone, pile of stones, pipe, etc.)

Bearing Trees

Species _____
Diameter _____
Bearing _____
Distance _____

Subsequent Corner Restoration

Year surveyed _____ By _____
Where filed or recorded _____
Monument _____
(Original, concrete post, iron rod, etc.)

Bearing Trees, Reference Objects

Species _____
Diameter _____
Bearing _____
Distance _____

Original Evidence Found

Year of search _____ By _____
Monument found _____

Original Bearing Trees Found

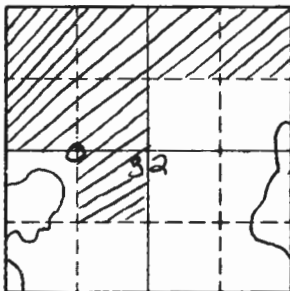
Species _____
Diameter _____
Bearing _____
Distance _____

Evidence of Subsequent Corner Restoration Found

Year of search _____ By _____

Bearing Trees, Reference Objects

Relation of Evidence to Record Features Along Section Lines



Sketch

○ Corner ▨ F.S. Land

Section line to sections _____

Object _____

Record distance _____

Measured distance _____

Other Evidence

Describe evidence of use and occupation such as roads, fences, clearings, timber cutting lines, plantations, etc.. Cite source of testimony if any. _____

At time of search:

1. Did you have the record description?

Yes _____ No _____

Book 14 Page 36


2. How was search area located?

Pacing, chaining, photos, maps, etc. _____

Perpetuation Record

Monument and accessories established. Include brief description of area. 1989 6/30
 Landecker-Stevenson & Assoc. set a 2" x 48" I.P. with brass cap, plastic base and magnet in hardwoods 300' ± N'ly of pond.

13" Red Oak S 56 E J38.00
 6" Maple S 32 W 10.22
 14" Red Oak N 10 W 56.58
 8' sign post West 5.0
 8' sign post S'ly 5.0



3. Man hours spent in search _____

4. Do you think additional search might recover evidence? Yes _____ No _____

Certified corner restoration certificate prepared: Yes _____ No

Filed in county records of _____ Date _____ County Document No. _____

5. Signature _____ Identified on aerial photo No. _____ Which is filed at _____

Index No. X 17
(Alphabetical - Numerical)

LAND CORNER RECORD
(RECTANGULAR SURVEYS)

R9-7150-4 (Rev. 6/13/67)
GPO 802-127

T. 141 R. 28 Mer. N.F. Chippewa County Cass State Minnesota
East Quarter Corner common to sections 34 35 and _____

EXISTING SURVEYS

Original Government Survey

Year surveyed 1874 P. H. Conger
Original monument wood post
(Wood post, stone, pile of stones, pipe, etc.)

Bearing Trees

Species Cedar Cedar
Diameter 5" 4"
Bearing N 50° E N 45° W
Distance 14 links 12 links

Subsequent Corner Restoration

Year surveyed _____ By _____
Where filed or recorded _____
Monument _____
(Original, concrete post, iron rod, etc.)

Bearing Trees, Reference Objects

Species _____
Diameter _____
Bearing _____
Distance _____

Original Evidence Found

Year of search _____ By _____
Monument found _____

Original Bearing Trees Found

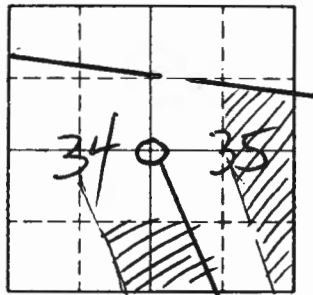
Species _____
Diameter _____
Bearing _____
Distance _____

Evidence of Subsequent Corner Restoration Found

Year of search 1938 By C. C. C.
Found post in fair condition 12 inches
above ground.

Bearing Trees, Reference Objects

Cedar Cedar
6" 8"
N 31½° W N 62½° E
12 links 19 links



Sketch

○ Corner ▨ F.S. Land

Relation of Evidence to Record Features Along Section Lines

X 17

Section line to sections _____
 Object _____
 Record distance _____
 Measured distance _____

Other Evidence

Describe evidence of use and occupation such as roads, fences, clearings, timber cutting lines, plantations, etc.. Cite source of testimony if any.

1981 USFS set target over approximate corner position.
 1988 Lundeker + Stevenson + Assoc. Comp + SS + Chain
 NS2W 554' @ Brq + Dist Find + 2" IP with
 Brass Cap Stamped RLS 11946 (Roger Mustonen) in
 Cedar, Spruce, + Balsam Swamp 75' ± Wly of Ely edge
 of said swamp Brq + Dist is from target #200
 No evidence of BT's from 1874 or 1938 ecc's found

At time of search:

1. Did you have the record description?
 Yes No _____

2. How was search area located?

Pacing, chain, photos, maps,
 etc. aerial target

3. Man hours spent in search _____

4. Do you think additional search might
 recover evidence? Yes _____ No

5. Signature

[Signature]
 DSC

Perpetuation Record Book 7 Page 39


Monument and accessories established. Include brief description of area.

2/13-14/89 Lundeker - Stevenson + Assoc, BK 12 P 40-42 solar and
 traverse from target 200 to 14 as monumented by Mustonen.
 3/11/89 Lundeker - Stevenson + Assoc find monument 15 ± 75' westerly of
 E. edge of swamp, 500' ± E'ly of Red. Mix plant. Monument has 8' signpost
 on N. side to stabilize and 8' signpost East 3.70' w/ signs 54-2, 54-9

Certified corner restoration certificate prepared: Yes No _____

Filed in county records at Walker Date 5/9/89 County Document No. 311945

Identified on aerial photo No. _____ Which is filed at _____



Index No. X-18
(Alphabetical - Nonrecord)

LAND CORNER RECORD
(RECTANGULAR SURVEYS)

RR-7160-4 (Rev. 6/13/67)
GPO 802-127

T. 141 R. 28 5th Mer. N.F. Chippewa County Cass State Minnesota
Center West One-Sixteenth Corner common to sections 35 and _____

EXISTING SURVEYS

Original Government Survey

Year surveyed Not set during original survey
Original monument _____
(Wood post, stone, pile of stones, pipe, etc.)

Bearing Trees

Species _____
Diameter _____
Bearing _____
Distance _____

Subsequent Corner Restoration

Year surveyed _____ By _____
Where filed or recorded _____
Monument _____
(Original, concrete post, iron rod, etc.)

Bearing Trees, Reference Objects

Species _____
Diameter _____
Bearing _____
Distance _____

Original Evidence Found

Year of search _____ By _____
Monument found _____

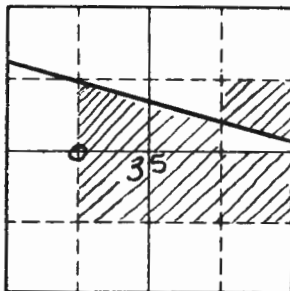
Original Bearing Trees Found

Species _____
Diameter _____
Bearing _____
Distance _____

Evidence of Subsequent Corner Restoration Found

Year of search _____ By _____

Bearing Trees, Reference Objects



Sketch

○ Corner ▨ F.S. Land

Relation of Evidence to Record Features Along Section Lines

X-18

Section line to sections _____
 Object _____
 Record distance _____
 Measured distance _____

Other Evidence

Describe evidence of use and occupation such as roads, fences, clearings, timber cutting lines, plantations, etc.. Cite source of testimony if any. _____

At time of search:

1. Did you have the record description?

Yes _____ No _____

2. How was search area located?

Pacing, chaining, photos, maps, etc. _____

3. Man hours spent in search _____


4. Do you think additional search might recover evidence? Yes _____ No _____

5. Signature _____

Book 14 Page 71

Perpetuation Record

Monument and accessories established. Include brief description of area. 1990 1/25
 Landecker-Stevenson & Assoc. set 5' aluminum rod, 3' aluminum stabilizer and aluminum cap. S'ly end of runway n'w'ly 300'±
 3" Black Spruce N 66° W 6.09
 5" Tamarack S 75° E 53.45
 5" Tamarack South 75.74
 8' sign post 1.95' S-SE
 8' sign post 2.0' N'ly



Certified corner restoration certificate prepared: Yes _____ No

Filed in county records at _____ Date _____ County Document No. _____

Identified on aerial photo No. _____ Which is filed at _____

Index No. X-19
(Alphabetical & Numerical)LAND CORNER RECORD
(RECTANGULAR SURVEYS)R9-7150-4 (Rev. 6/13/67)
GPO 805-924T. 141 R. 28 Mer. N.F. Chippewa County Cass State Minn.
C 34 Corner common to sections 35 and _____

EXISTING SURVEYS

Original Government Survey

Year surveyed _____
Original monument _____
(Wood post, stone, pile of stones, pipe, etc.)

Bearing Trees

Species _____
Diameter _____
Bearing _____
Distance _____

Subsequent Corner Restoration

Year surveyed _____ By _____
Where filed or recorded None
Monument _____
(Original, concrete post, iron rod, etc.)

Bearing Trees, Reference Objects

Species ASPER
Diameter 5"
Bearing N. 95° W.
Distance 17 LKS.

Original Evidence Found

Year of search _____ By _____
Monument found _____

Original Bearing Trees Found

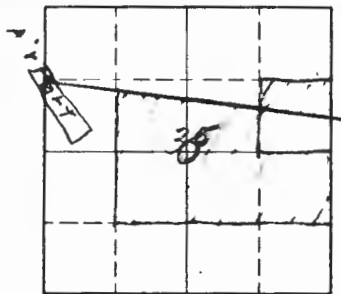
Species _____
Diameter _____
Bearing _____
Distance _____

Evidence of Subsequent Corner Restoration Found

Year of search 9-22-70 By J. Witthoef R. Emery
No pipe ever set Found post hole +
E.S. Taper on 12" Bam. placed by
J.A. Gichling 5-14-38

Bearing Trees, Reference Objects

Species Bam
Diameter 12"
Bearing N. 95° W.
Distance 17 LKS.



Sketch

○ Corner ▨ F.S. Land

Relation of Evidence to Record Features Along Section Lines

Section line to sections _____
 Object _____
 Record distance _____
 Measured distance _____

Other Evidence

Describe evidence of use and occupation such as roads, fences, clearings, timber cutting lines, plantations, etc.. Cite source of testimony if any. Placed F.S. Tag on 12" Bam. marked S. 95° E To C. 1/4 Sec. 35

Low Flat Land

Came to this cor. from I.R.B. N.W. cor. Lot 7 on S. 17° 40' W. 19.82 Chs.

At time of search:

1. Did you have the record description?
 Yes _____ No

2. How was search area located?
 Pacing, chaining, photos, maps, etc. Chaining, photos compass

3. Man hours spent in search 1/2 hr.

4. Do you think additional search might recover evidence? Yes No _____
There may be a tag on ground

5. Signature Lo Wittcraft

Perpetuation Record

Monument and accessories established. Include brief description of area. _____

Certified corner restoration certificate prepared: Yes _____ No _____

Filed in county records at _____ Date _____ County Document No. _____

Identified on aerial photo No. _____ Which is filed at _____

Index No. X - 20
(Alphabetical - Numerical)

LAND CORNER RECORD
(RECTANGULAR SURVEYS)

RG-7 150-4 (Rev. 6/13/67)
 GPO 802-127

T. 141 R. 28 5th Mer. N.F. Chippewa County Cass State Minnesota
Center East One-Sixteenth Corner common to sections 35 and _____

EXISTING SURVEYS

Original Government Survey

Year surveyed not set during original survey
 Original monument _____
(Wood post, stone, pile of stones, pipe, etc.)

Bearing Trees

Species _____
 Diameter _____
 Bearing _____
 Distance _____

Subsequent Corner Restoration

Year surveyed _____ By _____
 Where filed or recorded _____
 Monument _____
(Original, concrete post, iron rod, etc.)

Bearing Trees, Reference Objects

Species _____
 Diameter _____
 Bearing _____
 Distance _____

Original Evidence Found

Year of search _____ By _____
 Monument found _____

Original Bearing Trees Found

Species _____
 Diameter _____
 Bearing _____
 Distance _____

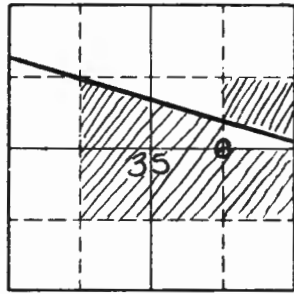
Evidence of Subsequent Corner Restoration Found

Year of search _____ By _____

Bearing Trees, Reference Objects

Species _____
 Diameter _____
 Bearing _____
 Distance _____

Relation of Evidence to Record Features Along Section Lines



Sketch

○ Corner ▨ F.S. Land

Section line to sections _____

Object _____

Record distance _____

Measured distance _____

Other Evidence

Describe evidence of use and occupation such as roads, fences, clearings, timber cutting lines, plantations, etc.. Cite source of testimony if any. _____

At time of search:

1. Did you have the record description?

Yes _____ No _____

2. How was search area located?

Pacing, chaining, photos, maps, etc. _____

3. Man hours spent in search _____

4. Do you think additional search might recover evidence? Yes _____ No _____

5. Signature _____

Book 15 Page 9

Perpetuation Record

Monument and accessories established. Include brief description of area. 1990 2/16 Landecker-Stevenson & Assoc. set a 2" x 48" I.P. with brass cap, plastic base and magnet in woods with clear cut Northwesterly.

5 1/2" Maple N 40 W 13.80

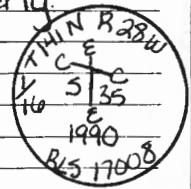
6" Maple S 30 W 51.15

5 1/2" Balsam S 73 E 27.80

8' sign post N-NW 2.9

8' sign post E 14 8.3

Monument is next to triple birch tipout



Certified corner restoration certificate prepared: Yes _____ No

Filed in county records at _____ Date _____ County Document No. _____

Identified on aerial photo No. _____ Which is filed at _____

Index No. X-20
(Alphabetical - Numerical)

LAND CORNER RECORD
(RECTANGULAR SURVEYS)

R9-7 150-4 (Rev. 6/13/67)
GPO 806-924

T. 141 R. 28 3rd Mer. N.F. Chippewa County Cas. State Minn.
CE 1/4 Corner common to sections 35 and _____

EXISTING SURVEYS

Original Government Survey

Year surveyed _____
Original monument _____
(Wood post, stone, pile of stones, pipe, etc.)

Bearing Trees

Species _____
Diameter _____
Bearing _____
Distance _____

Subsequent Corner Restoration

Year surveyed _____ By _____
Where filed or recorded _____
Monument _____
(Original, concrete post, iron rod, etc.)

Bearing Trees, Reference Objects

Species _____
Diameter _____
Bearing _____
Distance _____

Original Evidence Found

Year of search _____ By _____
Monument found _____

Original Bearing Trees Found

Species _____
Diameter _____
Bearing _____
Distance _____


Evidence of Subsequent Corner Restoration Found

Year of search 10-2-70 By L.V. [unclear] P.I.T. [unclear]
Found hole in ground where cast
post was set

Bearing Trees, Reference Objects

Birch
8"
S. 60° E
13 L. KS.

Relation of Evidence to Record Features Along Section Lines



Sketch

○ Corner ▨ F.S. Land

Section line to sections _____
 Object _____
 Record distance _____
 Measured distance _____

Other Evidence

Describe evidence of use and occupation such as roads, fences, clearings, timber cutting lines, plantations, etc.. Cite source of testimony if any. Cor. lie in cor. of old fence line of post, running E. & S. From cor. A Tag on S Birch. Placed in 1910 by Wm. Gjelhaug reads cor lies N. 60° W. 13 kks. Placed F.S. Tag on cedar post marked as cor. Placed F.S. Tag on 14" Birch marked S. 59° W. 11 kks. To Cor. Came to this cor. 100' N.E. cor. Lot 7 I.R.B. on S. 15° E. 10.81 ch.

Perpetuation Record

Monument and accessories established. Include brief description of area. _____

Certified corner restoration certificate prepared: Yes _____ No _____

Filed in county records at _____ Date _____ County Document No. _____

Identified on aerial photo No. _____ Which is filed at _____

- At time of search:
1. Did you have the record description?
 Yes No
 2. How was search area located?
 Pacing, chaining, photos, maps, etc. Chaining compass
 3. Man hours spent in search 4 hr.
 4. Do you think additional search might recover evidence? Yes _____ No
5. Signature Leo M. Wittrock

Index No. X 21
(Alphabetical - Numerical)LAND CORNER RECORD
(RECTANGULAR SURVEYS)R9-7150-4 (Rev. 6/13/67)
GPO 802-127T. 141 R. 28 5th Mer. N.F. Chippewa County Cass State Minnesota
East Quarter Corner common to sections 35, 36 and _____

EXISTING SURVEYS

Original Government Survey

Year surveyed 1874 P.H. Conger
Original monument wood post
(Wood post, stone, pile of stones, pipe, etc.)

Bearing Trees

Species Fir Cedar
Diameter 8" 8"
Bearing S 40° E N 32° W
Distance 10 links 53 links

Subsequent Corner Restoration

Year surveyed 1917 By James H. Flynn
Where filed or recorded County Book "B" page 593
Monument Original bearing tree stub
(Original, concrete post, iron rod, etc.)

Bearing Trees, Reference Objects

Species Tamarack Cedar
Diameter 13" 9"
Bearing N 35-30 E N 31-15 W
Distance 37.6' 34.7'

Original Evidence Found

Year of search _____ By _____
Monument found _____

Original Bearing Trees Found

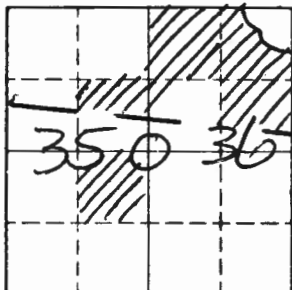
Species _____
Diameter _____
Bearing _____
Distance _____

Evidence of Subsequent Corner Restoration Found

Year of search 1932 By C.C.C.
Found post in good condition 48 inches
above ground

Bearing Trees, Reference Objects

Species White Pine
Diameter 7"
Bearing N 14-40 W
Distance 50.2 links



Sketch

○ Corner ▨ F.S. Land

Relation of Evidence to Record Features Along Section Lines

X 21

Section line to sections _____
 Object _____
 Record distance _____
 Measured distance _____

Other Evidence

Describe evidence of use and occupation such as roads, fences, clearings, timber cutting lines, plantations, etc.. Cite source of testimony if any.

1926 USFS set target over approximate corner position.
 1988. Landecker - Stevenson + Assoc find 1" I.P. set by Cura. Also find 19" white pine with FSLP that states YUCOR LIES S20E 33FT 7/23/52 JE/AL from Cura IP to 19" W. Pine N33W 34.0 to Sp. 333' to +le
 No other evidence of 1874, 1917, or 1938 Survey's found

At time of search:

1. Did you have the record description?
 Yes X No _____

2. How was search area located?

Pacing, ~~chaining~~, photos, maps, etc. central target

3. Man hours spent in search _____

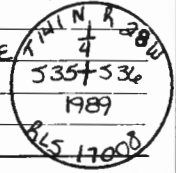
4. Do you think additional search might recover evidence? Yes _____ No X

5. Signature

Thom L. Green
 DSC

Perpetuation Record Book 7 Page 41

Monument and accessories established. Include brief description of ordo. 1989 3/10
 Terry Freeman & Kevin Farrell of Landecker - Stevenson & Assoc. pull 1" iron pipe and reset on East side of 2" x 48" iron pipe with brass cap and plastic base with magnet set in place of 1" iron pipe. Corner falls ±100' northeasterly of trail. 1938 CCC White Pine is N33W 34' with CCC tag. Ties: 24" White Pine N22 W 68.25' SCR. " 1/4 S 35 BT"; 9" Spruce East 62.54' SCR. " 1/4 S 36 BT"; 8" Balsam S 39 W 65.05' SCR. " 1/4 S 35 BT".
 8' steel sign post south 4.0' with signs 54-2 and 54-9



Certified corner restoration certificate prepared: Yes ✓ No _____

Filed in county records at Walker Date 5/9/89 County Document No. 311946

Identified on aerial photo No. _____ Which is filed at _____

Index No. K-21

(Alphabetical - Numerical)

Book 3
Pg. 50LAND CORNER RECORD
(RECTANGULAR SURVEYS)

R9-7150-4 (Rev. 6/13/67)

GPO 802-127

T. 141 R. 28 Mer. N.F. _____ County Cass State _____
Quarter Corner common to sections _____, 35 and 36

EXISTING SURVEYS

Original Government Survey

Year surveyed _____

Original monument _____
(Wood post, stone, pile of stones, pipe, etc.)

Bearing Trees

Species _____

Diameter _____

Bearing _____

Distance _____

Original Evidence Found

Year of search _____ By _____

Monument found _____

Original Bearing Trees Found

Species _____

Diameter _____

Bearing _____

Distance _____

Subsequent Corner Restoration

Year surveyed _____ By _____

Where filed or recorded _____

Monument _____
(Original, concrete post, iron rod, etc.)

Bearing Trees, Reference Objects

Species _____

Diameter _____

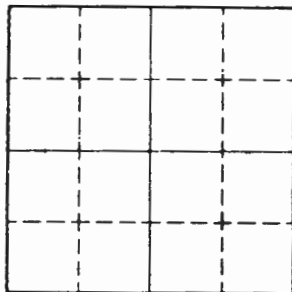
Bearing _____

Distance _____

Evidence of Subsequent Corner Restoration Found

Year of search 4/8/86 By CK, GBFd. Walt Curo 1" iron pipe markingcorner position. Fd. F.S.L.P. byJEM, AC on 19" W. Pine N38W34.0' from iron. Believe this tree wasmkd. by J.A. Gjckhang.

Bearing Trees, Reference Objects



Sketch

○ Corner ▨ F.S. Land

Relation of Evidence to Record Features Along Section Lines

Section line to sections _____
 Object _____
 Record distance _____
 Measured distance _____

Other Evidence

Describe evidence of use and occupation such as roads, fences, clearings, timber cutting lines, plantations, etc.. Cite source of testimony if any. _____

At time of search:

1. Did you have the record description?

Yes _____ No _____

2. How was search area located?

Pacing, chaining, photos, maps, etc. _____

3. Man hours spent in search _____

4. Do you think additional search might recover evidence? Yes _____ No _____

5. Signature _____

Perpetuation Record

Monument and accessories established. Include brief description of area. _____

Certified corner restoration certificate prepared: Yes _____ No _____

Filed in county records at _____ Date _____ County Document No. _____

Identified on aerial photo No. _____ Which is filed at _____

T. 141 R. 28 Mer. N.F. Chapona County Cass State Missi
E 1/4 Corner common to sections 35, 36, and

EXISTING SURVEYS

Original Government Survey

Year surveyed _____
Original monument _____
(Wood post, stone, pile of stones, pipe, etc.)

Bearing Trees

Species _____
Diameter _____
Bearing _____
Distance _____

Original Evidence Found

Year of search _____ By _____
Monument found _____

Original Bearing Trees Found

Species _____
Diameter _____
Bearing _____
Distance _____

Subsequent Corner Restoration

Year surveyed 1952 By McQueen and Cyr
Where filed or recorded _____
Monument ?
(Original, concrete post, iron rod, etc.)

Bearing Trees, Reference Objects

Species white pine
Diameter 18"
Bearing N20° W
Distance 33 feet

Evidence of Subsequent Corner Restoration Found

Year of search _____ By _____



Sketch

○ Corner ▨ F.S. Land

Relation of Evidence to Record Features Along Section Lines

Section line to sections _____
 Object _____
 Record distance _____
 Measured distance _____

Other Evidence

Describe evidence of use and occupation such as roads, fences, clearings, timber cutting lines, plantations, etc.. Cite source of testimony if any. _____

At time of search:

1. Did you have the record description?

Yes _____ No

2. How was search area located?

Pacing, chaining, photos, maps, etc.

3. Man hours spent in search 2

4. Do you think additional search might recover evidence? Yes No _____

5. Signature [Handwritten Signature]

Perpetuation Record

Monument and accessories established. Include brief description of area. _____

Blaze set by tapping on bearing 100' and surrounding trees

Certified corner restoration certificate prepared: Yes _____ No _____

Filed in county records at _____ Date _____ County Document No. _____

Identified on aerial photo No. _____ Which is filed at _____

Index No. X-23
(Alphabetical - Numerical)

LAND CORNER RECORD
(RECTANGULAR SURVEYS)

RD-7150-4 (Rev. 6/13/67)
 GPO 802-127

T. 141 R. 28 Mer. N.F. Chippewa County Cass State Minnesota
Center Quarter Corner common to sections 36 and _____

EXISTING SURVEYS

Original Government Survey

Year surveyed Not set during original survey
 Original monument _____
(Wood post, stone, pile of stones, pipe, etc.)

Bearing Trees

Species _____
 Diameter _____
 Bearing _____
 Distance _____

Subsequent Corner Restoration

Year surveyed _____ By _____
 Where filed or recorded _____
 Monument _____
(Original, concrete post, iron rod, etc.)

Bearing Trees, Reference Objects

Species _____
 Diameter _____
 Bearing _____
 Distance _____

Original Evidence Found

Year of search _____ By _____
 Monument found _____

Original Bearing Trees Found

Species _____
 Diameter _____
 Bearing _____
 Distance _____

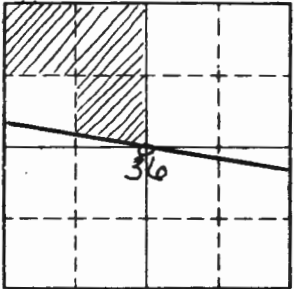
Evidence of Subsequent Corner Restoration Found

Year of search _____ By _____

Bearing Trees, Reference Objects

Species _____
 Diameter _____
 Bearing _____
 Distance _____

Relation of Evidence to Record Features Along Section Lines



Sketch

○ Corner ▨ F.S. Land

Section line to sections _____

Object _____

Record distance _____

Measured distance _____

Other Evidence

Describe evidence of use and occupation such as roads, fences, clearings, timber cutting lines, plantations, etc.. Cite source of testimony if any. _____

At time of search:

1. Did you have the record description?
Yes _____ No _____

2. How was search area located?
Pacing, chaining, photos, maps, etc. _____

3. Man hours spent in search _____

4. Do you think additional search might recover evidence? Yes _____ No _____

5. Signature _____

Book 15 Page 24

Perpetuation Record

Monument and accessories established. Include brief description of area. 1990 3/7

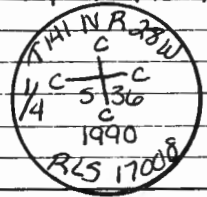
Landecker-Stevenson & Assoc. set a 5' aluminum rod with point, stabilizer and aluminum cap in Ash, Cedar & Balsam swamp

5" Ash S 2 E 23.77

5" Ash N 80 W 44.68

5" Ash N 50 E 30.92

8' sign post S 1/4 2.0



Certified corner restoration certificate prepared: Yes _____ No

Filed in county records at _____ Date _____ County Document No. _____

Identified on aerial photo No. _____ Which is filed at _____

Index No. X-Y 21
(Alphabetical - Numerical)LAND CORNER RECORD
(RECTANGULAR SURVEYS)R9-7150-4 (Rev. 6/13/67)
GPO 802-127T. 141 R. 28 Mer. N.F. Chippewa County Cass State Minnesota
Point on Line Corner common to sections 35 36 and _____

EXISTING SURVEYS

Original Government Survey

Year surveyed Not set during original survey
Original monument _____
(Wood post, stone, pile of stones, pipe, etc.)

Bearing Trees

Species _____
Diameter _____
Bearing _____
Distance _____

Subsequent Corner Restoration

Year surveyed _____ By _____
Where filed or recorded _____
Monument _____
(Original, concrete post, iron rod, etc.)

Bearing Trees, Reference Objects

Species _____
Diameter _____
Bearing _____
Distance _____

Original Evidence Found

Year of search _____ By _____
Monument found _____

Original Bearing Trees Found

Species _____
Diameter _____
Bearing _____
Distance _____

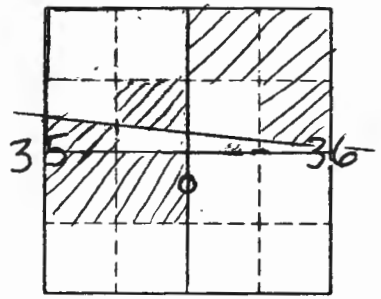
Evidence of Subsequent Corner Restoration Found

Year of search _____ By _____

Bearing Trees, Reference Objects

Species _____
Diameter _____
Bearing _____
Distance _____

Relation of Evidence to Record Features Along Section Lines



Sketch

○ Corner ▨ F.S. Land

Section line to sections _____

Object _____

Record distance _____

Measured distance _____

Other Evidence

Describe evidence of use and occupation such as roads, fences, clearings, timber cutting lines, plantations, etc.. Cite source of testimony if any. _____

At time of search:

1. Did you have the record description?

Yes _____ No _____

2. How was search area located?

Pacing, chaining, photos, maps, etc. _____

3. Mon hours spent in search _____


4. Do you think additional search might recover evidence? Yes _____ No _____

5. Signature _____

Book 14 Page 74

Perpetuation Record

Monument and accessories established. Include brief description of area. 1990 1/26
 Landecker-Stevenson & Assoc. set 10' of aluminum rod with
 aluminum cap 32'± E'ly of snowmobile trail & 90'± N'ly North
 shore of Tamarack Lake in Cedar Balsam swamp.
 7" Cedar S 40 E 16.62
 4 1/2" Balsam S 80 W 21.38
 12" Cedar N 65 W 41.62
 8' sign post N'ly 2.0



Certified corner restoration certificate prepared: Yes _____ No

Filed in county records at _____ Date _____ County Document No. _____

Identified on aerial photo No. _____ Which is filed at _____

Index No. X-4 22-23
(Alphabetical - Numerical)LAND CORNER RECORD
(RECTANGULAR SURVEYS)R9-7150-4 (Rev. 6/13/87)
GPO 802-127T. 141 R. 28 5th Mer. N.F. Chippewa County Cass State Minnesota
MILEPOST #2 Corner common to sections _____ and _____

EXISTING SURVEYS

Original Government Survey

Year surveyed 1873 P.H. Conger
Original monument 7" Tam. for corner
(Wood post, stone, pile of stones, pipe, etc.)

Bearing Trees

Species Tam
Diameter 8"
Bearing N38W
Distance 13 LKS

Subsequent Corner Restoration

Year surveyed 1919 By GLO
Where filed or recorded Sec of state
Monument End 10" dia spruce stub 6' high
(Original, concrete post, iron rod, etc.)
with mark flags for corner.
set 1x36" l.p. w/ brass cap

Bearing Trees, Reference Objects

Species Cedar Cedar
Diameter 6" 6"
Bearing S33-30E N70E
Distance 15 LKS 11 LKS

Original Evidence Found

Year of search _____ By _____
Monument found _____

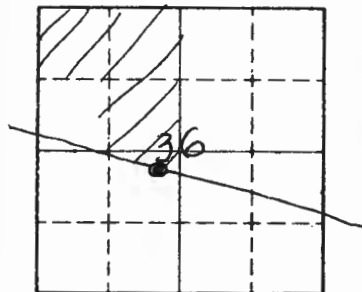
Original Bearing Trees Found

Species _____
Diameter _____
Bearing _____
Distance _____

Evidence of Subsequent Corner Restoration Found

Year of search 3/12/1986 By USFS - Cass Co.
End brass cap monument and remains
of both B.T's:
Dry Cedar 10" S39E 9.8'
Half dead Cedar 9" N60E 7.3'

Bearing Trees, Reference Objects



Sketch

○ Corner ▨ F.S. Land

Relation of Evidence to Record Features Along Section Lines

Section line to sections _____
 Object _____
 Record distance _____
 Measured distance _____

Other Evidence

Describe evidence of use and occupation such as roads, fences, clearings, timber cutting lines, plantations, etc.. Cite source of testimony if any.

1986 - USFS sat aerial photo target 9' plastic over corner #212

At time of search:

1. Did you have the record description?

Yes X No _____

2. How was search area located?

Pacing, chaining, photos, maps, etc. aerial target clearcut

3. Mon hours spent in search _____

4. Do you think additional search might recover evidence? Yes _____ No X

5. Signature Timothy J. Brown DSC

Perpetuation Record BK 7 P. 11

Monument and accessories established. Include brief description of area.

1988 - 6/13 Landecker-Stevenson Assoc. KM KE Find 1" cross cap monument old stump w/spike N72E 7.24'

Cedar 6" N36E 42.62'

Cedar 10" S42E 31.20'

Ash 5" N15E 36.99'

8' sign posts S80E 7.40' and N80W 4.70' w/signs 54-2, 54-9

CIR
2M
T141N
R26W
S38.9

Certified corner restoration certificate prepared: Yes ✓ No _____

Filed in county records at Walker Date 4/3/89 County Document No. 311160

Identified on aerial photo No. _____ Which is filed at _____

Index No. XY-22-23
(Alphabetical - Numerical)

LAND CORNER RECORD
(RECTANGULAR SURVEYS)

R9-7150-4 (Rev. 6/13/67)
 GPO 802-127

T. 141 N R. 28 W

5th

Mer. N.F. Chippewa County Cass

State MN.

Corner common to sections 36

and _____

EXISTING SURVEYS

Original Government Survey

Year surveyed _____

Original monument _____
(Wood post, stone, pile of stones, pipe, etc.)

Bearing Trees

Species _____

Diameter _____

Bearing _____

Distance _____

Original Evidence Found

Year of search _____ By _____

Monument found _____

Original Bearing Trees Found

Species _____

Diameter _____

Bearing _____

Distance _____

Subsequent Corner Restoration

Year surveyed 1919 By E.G. Harrington

Where filed or recorded Survey Notes page 128 see

Monument 3' long one inch diam 26" inground
(Original, concrete post, iron rod, etc.)

With brass cap marked

Evidence of Subsequent Corner Restoration Found

Year of search 7-28-80 By L. Witthoef

one inch I.P. 12" above ground

With brass cap marked

CIR
 2M
 T-141N R-28W
 5.36
 1919

CIR
 2M
 T-141N R-28W
 5.36
 1919

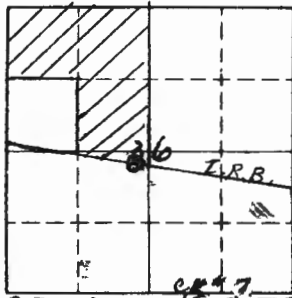
Bearing Trees, Reference Objects

Species	<u>Cedar</u>	<u>Cedar</u>
Diameter	<u>6"</u>	<u>5"</u>
Bearing	<u>S. 33 1/2° E</u>	<u>N. 76° E</u>
Distance	<u>15 LKS</u>	<u>11 LKS</u>

New B.T.s. by RO-LW

Bearing Trees, Reference Objects

Species	<u>Ash</u>	<u>Cedar</u>	<u>Steel Post</u>
Diameter	<u>7"</u>	<u>6"</u>	<u>10"</u>
Bearing	<u>N. 36° E</u>	<u>S. 82° W</u>	<u>S. 42° E</u>
Distance	<u>42.62'</u>	<u>23.68'</u>	<u>31.20'</u>



Sketch

○ Corner ▨ F.S. Land

Relation of Evidence to Record Features Along Section Lines

X, Y-22, 23

Section line to sections _____
 Object _____
 Record distance _____
 Measured distance _____

Other Evidence

Describe evidence of use and occupation such as roads, fences, clearings, timber cutting lines, plantations, etc.. Cite source of testimony if any. *I placed a F.S. BTs Tags on BT Trees placed sign on steel post*

At time of search:

1. Did you have the record description?

Yes No _____

2. How was search area located?

Pacing chaining, photos, maps, etc. Compass

3. Man hours spent in search 6 hr.

4. Do you think additional search might recover evidence? Yes _____ No

5. Signature Leo M. Wittsoeft

Perpetuation Record

Monument and accessories established. Include brief description of area. _____

Certified corner restoration certificate prepared: Yes _____ No _____

Filed in county records at _____ Date _____ County Document No. _____

Identified on aerial photo No. _____ Which is filed at _____

Index No. XV-23
(Alphabetical - Numerical)

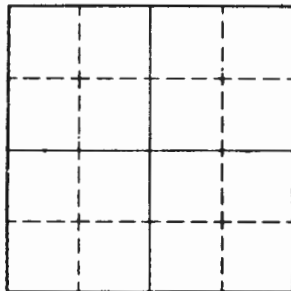
LAND CORNER RECORD
(RECTANGULAR SURVEYS)

R9-7150-4 (Rev. 6/13/67)
 GPO 802-127

T. 141 R. 28 Mer. N.F. Chippewa County Case State Mn
 N/S $\frac{1}{4}$ line +
 Reservation Line Corner common to sections 36 and _____

EXISTING SURVEYS

Original Government Survey	Original Evidence Found
Year surveyed _____	Year of search _____ By _____
Original monument _____ <small>(Wood post, stone, pile of stones, pipe, etc.)</small>	Monument found _____
Bearing Trees	Original Bearing Trees Found
Species _____	Species _____
Diameter _____	Diameter _____
Bearing _____	Bearing _____
Distance _____	Distance _____
Subsequent Corner Restoration	Evidence of Subsequent Corner Restoration Found
Year surveyed _____ By _____	Year of search <u>4/23/82</u> By <u>Walter Cuts</u>
Where filed or recorded _____	<u>Placed 2 1/2" x 60" iron pipe monument</u>
Monument _____ <small>(Original, concrete post, iron rod, etc.)</small>	<u>with brass cap at intersection of</u>
_____	<u>the reservation line with the N-S</u>
_____	<u>1/4 line.</u>
Bearing Trees, Reference Objects	Bearing Trees, Reference Objects
Species _____	<u>Ash</u> <u>Ash</u> <u>Ash</u> <u>2 male</u>
Diameter _____	<u>4"</u> <u>3"</u> <u>4"</u> <u>corner</u>
Bearing _____	<u>N60°W</u> <u>S35°E</u> <u>S60°W</u> <u>N80°21'</u>
Distance _____	<u>32.30'</u> <u>15.68'</u> <u>21.78'</u> <u>365.35'</u>



Sketch

Corner F.S. Land

Relation of Evidence to Record Features Along Section Lines

Section line to sections _____

Object _____

Record distance _____

Measured distance _____

Other Evidence

Describe evidence of use and occupation such as roads, fences, clearings, timber cutting lines, plantations, etc.. Cite source of testimony if any. _____

At time of search:

1. Did you have the record description?

Yes _____ No _____

2. How was search area located?

Pacing, chaining, photos, maps, etc. _____

3. Man hours spent in search _____

4. Do you think additional search might recover evidence? Yes _____ No _____

5. Signature _____

Perpetuation Record

Monument and accessories established. Include brief description of area. _____

CERTIFICATE FILED

Certified corner restoration certificate prepared: Yes No

Filed in county records at Cass Date 4/30/82 County Document No. 262508

Identified on aerial photo No. _____ Which is filed at _____

Walter Curo

Index No. Y-6
(Alphabetical - Numerical)

LAND CORNER RECORD
(RECTANGULAR SURVEYS)

R9-7150-4 (Rev. 6/13/67)
GPO 802-127

T. 141 R. 28 5th Mer. N.F. Chippewa County Cass State Minnesota
Southwest One-Sixteenth Corner common to sections 32 and _____

EXISTING SURVEYS

Original Government Survey

Year surveyed not set during original survey
Original monument _____
(Wood post, stone, pile of stones, pipe, etc.)

Bearing Trees

Species _____
Diameter _____
Bearing _____
Distance _____

Subsequent Corner Restoration

Year surveyed _____ By _____
Where filed or recorded _____
Monument _____
(Original, concrete post, iron rod, etc.)

Bearing Trees, Reference Objects

Species _____
Diameter _____
Bearing _____
Distance _____

Original Evidence Found

Year of search _____ By _____
Monument found _____

Original Bearing Trees Found

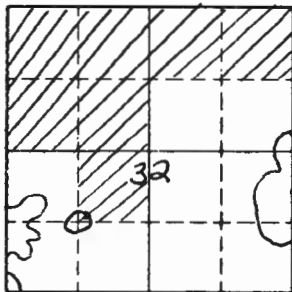
Species _____
Diameter _____
Bearing _____
Distance _____

Evidence of Subsequent Corner Restoration Found

Year of search _____ By _____

Bearing Trees, Reference Objects

Relation of Evidence to Record Features Along Section Lines



Sketch

○ Corner ▨ F.S. Land

Section line to sections _____

Object _____

Record distance _____

Measured distance _____

Other Evidence

Describe evidence of use and occupation such as roads, fences, clearings, timber cutting lines, plantations, etc.. Cite source of testimony if any. _____

At time of search:

1. Did you have the record description?
Yes _____ No _____

2. How was search area located?
Pacing, chaining, photos, maps,
etc. _____

3. Man hours spent in search _____


4. Do you think additional search might
recover evidence? Yes _____ No _____

5. Signature _____

Book 14 Page 34

Perpetuation Record

Monument and accessories established. Include brief description of area. 1989 6/29
 Landecker-Stevenson & Assoc. set a 2"x48" I.P. with brass cap,
 plastic base & magnet 22'± n'ly of trail in hardwoods
 10" Burr Oak S 29 E 8.52
 5" Red Oak N 83 E 19.92
 10" Red Oak N 47 W 21.07
 8' sign post n'ly 4.0
 8' sign post East 4.0



Certified corner restoration certificate prepared: Yes _____ No

Filed in county records of _____ Date _____ County Document No. _____

Identified on aerial photo No. _____ Which is filed at _____

Index No. Y-7
(Alphabetical - Numerical)

LAND CORNER RECORD
(RECTANGULAR SURVEYS)

RR-7150-4 (Rev. 6/13/67)
 GPO 802-127

T. 141 R. 28 5th Mer. N.F. Chippewa County Cass State Minnesota
Center South One-Sixteenth Corner common to sections 32 and _____

EXISTING SURVEYS

Original Government Survey

Year surveyed Not set during original survey
 Original monument _____
(Wood post, stone, pile of stones, pipe, etc.)

Bearing Trees

Species _____
 Diameter _____
 Bearing _____
 Distance _____

Subsequent Corner Restoration

Year surveyed _____ By _____
 Where filed or recorded _____
 Monument _____
(Original, concrete post, iron rod, etc.)

Bearing Trees, Reference Objects

Species _____
 Diameter _____
 Bearing _____
 Distance _____

Original Evidence Found

Year of search _____ By _____
 Monument found _____

Original Bearing Trees Found

Species _____
 Diameter _____
 Bearing _____
 Distance _____

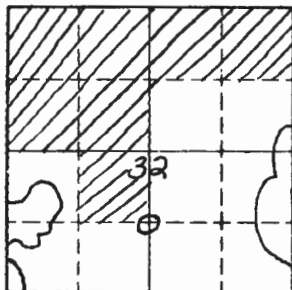
Evidence of Subsequent Corner Restoration Found

Year of search _____ By _____

Bearing Trees, Reference Objects

Species _____
 Diameter _____
 Bearing _____
 Distance _____

Relation of Evidence to Record Features Along Section Lines



Sketch

○ Corner ▨ F.S. Land

Section line to sections _____

Object _____

Record distance _____

Measured distance _____

Other Evidence

Describe evidence of use and occupation such as roads, fences, clearings, timber cutting lines, plantations, etc.. Cite source of testimony if any. _____

At time of search:

1. Did you have the record description?

Yes _____ No _____

2. How was search area located?

Pacing, chaining, photos, maps, etc. _____

3. Man hours spent in search _____

4. Do you think additional search might recover evidence? Yes _____ No _____

5. Signature _____

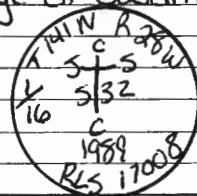
Book 14 Page 35

Perpetuation Record

Monument and accessories established. Include brief description of area. 1989 6/29

Landecker-Stevenson & Assoc. set an aluminum capped on 5' aluminum rod near southeasterly edge of swamp of Tag Alder and Ash

- 10" Ash North 7.0
- 5' Ash N80E 19.71
- 8" Ash S22W 27.85
- 8' sign post N'ly 3.0
- 8' sign post West 2.0



Certified corner restoration certificate prepared: Yes _____ No

Filed in county records at _____ Date _____ County Document No. _____

Identified on aerial photo No. _____ Which is filed at _____

Index No. 2416
(Alphabetical - Numerical)

LAND CORNER RECORD
(RECTANGULAR SURVEYS)

B9-7150-4 (Rev. 10/10/88)
GPO 828-509

T. 141 R. 28 Mer. N.F. Chipp County Cas State Miss.
Corner common to sections 24 and _____

EXISTING SURVEYS

Original Government Survey

Year surveyed _____
Original monument _____
(Wood post, stone, pile of stones, pipe, etc.)

Bearing Trees

Species _____
Diameter _____
Bearing _____
Distance _____

Subsequent Corner Restoration

Year surveyed 1962 By McQueen & Cyr
Where filed or recorded _____
Monument Yellow tag, red pin
(Original, concrete post, iron rod, etc.)

Bearing Trees, Reference Objects

Species Red pine on road to gravel pit
Diameter 18"
Bearing N 70° W
Distance 480 feet

Original Evidence Found

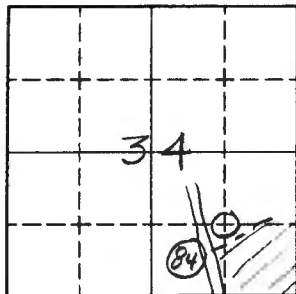
Year of search _____ By _____
Monument found _____

Original Bearing Trees Found

Species _____
Diameter _____
Bearing _____
Distance _____

Evidence of Subsequent Corner Restoration Found

Year of search _____ By _____



Sketch

○ Corner ▨ F.S. Land

Relation of Evidence to Record Features Along Section Lines

Section line to sections _____
 Object _____
 Record distance _____
 Measured distance _____

Other Evidence

Describe evidence of use and occupation such as roads, fences, clearings, timber cutting lines, plantations, etc.. Cite source of testimony if any. _____

At time of search:

1. Did you have the record description?

Yes _____ No

2. How was search area located?

Pacing, chaining, photos, maps, etc. _____

3. Mon hours spent in search 1

4. Do you think additional search might recover evidence? Yes No _____

Perpetuation Record

Monument and accessories established. Include brief description of area. _____

Certified corner restoration certificate prepared: Yes _____ No _____

Filed in county records at _____ Date _____ County Document No. _____

5. Signature [Handwritten Signature]

Identified on aerial photo No. _____ Which is filed at _____

Index No. Y-18
(Alphabetical - Numerical)

LAND CORNER RECORD
(RECTANGULAR SURVEYS)

R9-7150-4 (Rev. 6/13/67)
GPO 802-127

T. 141 R. 28 5th Mer. N.F. Chippewa County Cass State Minnesota
Southwest One-Sixteenth Corner common to sections 35 and _____

EXISTING SURVEYS

Original Government Survey

Year surveyed Not set during original survey

Original monument _____
(Wood post, stone, pile of stones, pipe, etc.)

Bearing Trees

Species _____

Diameter _____

Bearing _____

Distance _____

Original Evidence Found

Year of search _____ By _____

Monument found _____

Original Bearing Trees Found

Species _____

Diameter _____

Bearing _____

Distance _____

Subsequent Corner Restoration

Year surveyed _____ By _____

Where filed or recorded _____

Monument _____
(Original, concrete post, iron rod, etc.)

Evidence of Subsequent Corner Restoration Found

Year of search _____ By _____

Bearing Trees, Reference Objects

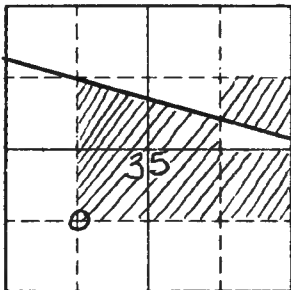
Species _____

Diameter _____

Bearing _____

Distance _____

Bearing Trees, Reference Objects



Sketch

○ Corner ▨ F.S. Land

Section line to sections _____
 Object _____
 Record distance _____
 Measured distance _____

Other Evidence

Describe evidence of use and occupation such as roads, fences, clearings, timber cutting lines, plantations, etc.. Cite source of testimony if any. _____

At time of search:

1. Did you have the record description?

Yes _____ No _____

2. How was search area located?

Pacing, chaining, photos, maps, etc. _____

3. Man hours spent in search _____


4. Do you think additional search might recover evidence? Yes _____ No _____

5. Signature _____

BOOK 14 PAGE 70

Perpetuation Record

Monument and accessories established. Include brief description of area. 1990 1/25
 Landecker-Stevenson & Assoc. set a 5' aluminum post with
 aluminum cap at position 2295, 150' ± Nily of high ground 5'ly in
 Balsam and Cedar swamp.
 9" Ash N 24 W 75.18
 12" Cedar N 13 E 35.87
 7" Balsam S 80 W 12.57
 8' sign post N-NW 2.0
 8' sign post East 2.0



Certified corner restoration certificate prepared: Yes _____ No

Filed in county records at _____ Date _____ County Document No. _____

Identified on aerial photo No. _____ Which is filed at _____

Index No. Y-19
(Alphabetical - Numerical)

LAND CORNER RECORD
(RECTANGULAR SURVEYS)

R9-7150-4 (Rev. 6/13/67)
GPO 802-127

T. 141 R. 28 5th Mer. N.F. Chippewa County Cass State Minnesota
Center South One-Sixteenth Corner common to sections 35 and _____

EXISTING SURVEYS

Original Government Survey

Year surveyed Not set during original survey
Original monument _____
(Wood post, stone, pile of stones, pipe, etc.)

Bearing Trees

Species _____
Diameter _____
Bearing _____
Distance _____

Subsequent Corner Restoration

Year surveyed _____ By _____
Where filed or recorded _____
Monument _____
(Original, concrete post, iron rod, etc.)

Bearing Trees, Reference Objects

Species _____
Diameter _____
Bearing _____
Distance _____

Original Evidence Found

Year of search _____ By _____
Monument found _____

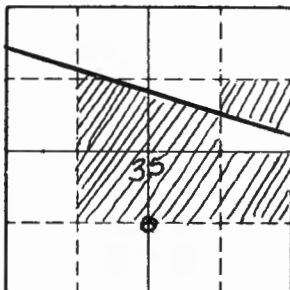
Original Bearing Trees Found

Species _____
Diameter _____
Bearing _____
Distance _____

Evidence of Subsequent Corner Restoration Found

Year of search _____ By _____

Bearing Trees, Reference Objects



Sketch

○ Corner ▨ F.S. Land

Section line to sections _____
 Object _____
 Record distance _____
 Measured distance _____

Other Evidence

Describe evidence of use and occupation such as roads, fences, clearings, timber cutting lines, plantations, etc.. Cite source of testimony if any. _____

At time of search:

1. Did you have the record description?

Yes _____ No _____

2. How was search area located?

Pacing, chaining, photos, maps,
etc. _____

3. Man hours spent in search _____

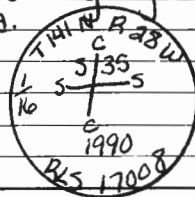
4. Do you think additional search might
recover evidence? Yes _____ No _____

5. Signature _____

Book 14 Page 73

Perpetuation Record

Monument and accessories established. Include brief description of area. 1990 1/26
 Landecker-Stevenson & Assoc. set a 5' aluminum rod with 3'
 stabilizer and aluminium cap in swamp 40' ± 5'ly of high ground
 N'ly & 100' ± high ground E'ly in Bay River delta.
 6" Balsam N 32° W 48.13
 8" Ash N 64° E 59.04
 7" Ash S 88° E 123.18
 8' sign post West 1.70

Certified corner restoration certificate prepared: Yes _____ No 1

Filed in county records at _____ Date _____ County Document No. _____

Identified on aerial photo No. _____ Which is filed at _____

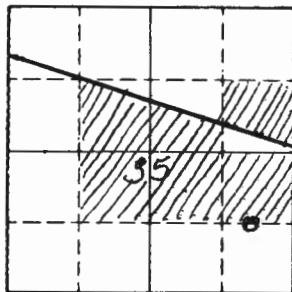
Index No. Y 20-21
(Alphabetical - Worksheet)

LAND CORNER RECORD
(RECTANGULAR SURVEYS)

R9-7150-4 (Rev. 6/13/67)
GPO 802-127

T. 141 R. 28 5th Mer. N.F. Chippewa County Cass State Minnesota
Witness South One-Sixteenth Corner common to sections 35 36 and _____

EXISTING SURVEYS	
<p style="text-align: center;">Original Government Survey</p> <p>Year surveyed <u>Not set during original survey</u></p> <p>Original monument _____ <small>(Wood post, stone, pile of stones, pipe, etc.)</small></p> <hr/> <p style="text-align: center;">Bearing Trees</p> <p>Species _____</p> <p>Diameter _____</p> <p>Bearing _____</p> <p>Distance _____</p> <hr/> <p style="text-align: center;">Subsequent Corner Restoration</p> <p>Year surveyed _____ By _____</p> <p>Where filed or recorded _____</p> <p>Monument _____ <small>(Original, concrete post, iron rod, etc.)</small></p> <hr/> <p style="text-align: center;">Bearing Trees, Reference Objects</p> <p>Species _____</p> <p>Diameter _____</p> <p>Bearing _____</p> <p>Distance _____</p>	<p style="text-align: center;">Original Evidence Found</p> <p>Year of search _____ By _____</p> <p>Monument found _____</p> <hr/> <p style="text-align: center;">Original Bearing Trees Found</p> <p>Species _____</p> <p>Diameter _____</p> <p>Bearing _____</p> <p>Distance _____</p> <hr/> <p style="text-align: center;">Evidence of Subsequent Corner Restoration Found</p> <p>Year of search _____ By _____</p> <p>_____</p> <p>_____</p> <hr/> <p style="text-align: center;">Bearing Trees, Reference Objects</p> <p>_____</p> <p>_____</p> <p>_____</p> <p>_____</p>



Sketch

○ Corner ▨ F.S. Land

Relation of Evidence to Record Features Along Section Lines

Y 20-21

Section line to sections _____
 Object _____
 Record distance _____
 Measured distance _____

Other Evidence

Describe evidence of use and occupation such as roads, fences, clearings, timber cutting lines, plantations, etc.. Cite source of testimony if any. _____

At time of search:

1. Did you have the record description?

Yes _____ No _____

2. How was search area located?

Pacing, chaining, photos, maps, etc. _____

3. Man hours spent in search _____

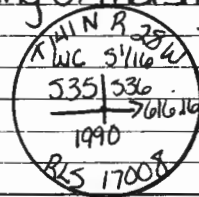
4. Do you think additional search might recover evidence? Yes _____ No _____

5. Signature _____

Book 14 Page 72

Perpetuation Record

Monument and accessories established. Include brief description of area. 1990 1/25
 Landecker-Stevenson & Assoc. set a 5' aluminum rod with aluminum cap 75'± W'ly edge of tree line at beginning of marshy grass in Ash, Balsam and Cedar
 11" Ash N 30 E 24.71
 7" Birch N 55 W 25.71
 5" Ash S 80 W 43.25
 8' sign post East 2.0



Certified corner restoration certificate prepared: Yes _____ No _____

Filed in county records at _____ Date _____ County Document No. _____

Identified on aerial photo No. _____ Which is filed at _____

Index No. 2 5
(Alphabetical - Numerical)

LAND CORNER RECORD
(RECTANGULAR SURVEYS)

R9-7 150-4 (Rev. 6/13/67)
GPO 802-127

T. 141 R. 28 5th Mer. N.F. Chippewa County Cass State Minnesota
Standard Southeast Corner common to sections 31 32 and _____

EXISTING SURVEYS

Original Government Survey

Year surveyed 1863 Johnson & Thornton

Original monument wood post
(Wood post, stone, pile of stones, pipe, etc.)

Bearing Trees

Species	<u>Elm</u>	<u>Ash</u>	_____
Diameter	<u>12"</u>	<u>4"</u>	_____
Bearing	<u>N 19 W</u>	<u>N 13 E</u>	_____
Distance	<u>62 links</u>	<u>44 links</u>	_____

Original Evidence Found

Year of search _____ By _____

Monument found _____

Original Bearing Trees Found

Species	_____	_____	_____
Diameter	_____	_____	_____
Bearing	_____	_____	_____
Distance	_____	_____	_____

Subsequent Corner Restoration

Year surveyed 1916 By E. B. Horst

Where filed or recorded County Book "B" Pages 384-390

Monument Set 2 1/2 x 48" Galv. iron pipe with cap for w/c to Std. corner
(Original, concrete post, iron post, etc.)

Evidence of Subsequent Corner Restoration Found

Year of search _____ By _____

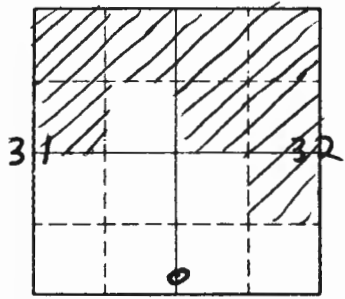
Bearing Trees, Reference Objects

Species	<u>Poplar</u>	<u>Poplar</u>	_____
Diameter	<u>5"</u>	<u>8"</u>	_____
Bearing	<u>SE</u>	<u>North</u>	_____
Distance	<u>1.70'</u>	<u>8.10'</u>	_____

Bearing Trees, Reference Objects

Species	_____	_____	_____
Diameter	_____	_____	_____
Bearing	_____	_____	_____
Distance	_____	_____	_____

Relation of Evidence to Record Features Along Section Lines



Sketch

○ Corner ▨ F.S. Land

Section line to sections _____

Object _____

Record distance _____

Measured distance _____

Other Evidence

Describe evidence of use and occupation such as roads, fences, clearings, timber cutting lines, plantations, etc.. Cite source of testimony if any.

1986 USFS set a 9' aerial target over the approximate corner position.

1988- 10/17 Lundacker-Stevenson & Assoc find pipe set for WC to Standard Corner - (Std corner on Lake) no evidence of B.T.S

At time of search:

1. Did you have the record description? Yes X No _____

2. How was search area located?

Pacing, chaining, photos, maps, etc. aerial target

3. Man hours spent in search _____

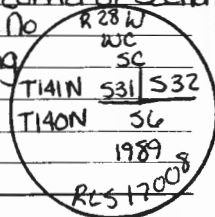
4. Do you think additional search might recover evidence? Yes _____ No X

5. Signature Thompson

DSC

Perpetuation Record Book 7 Page 23

Monument and accessories established. Include brief description of area. 1989 3/24
 Lundacker-Stevenson & Assoc. set a 2" x 48" iron pipe with brass cap & plastic base with magnet for witness corner to Standard Southeast corner of Section 31, 2.35' E'ly of 2" iron pipe up 1' filled with concrete. No sign post set, is in high visibility area - no scribing or painting on trees - just BT tags on front & back
 13" Burr Oak S 16 E 15.95'
 19" Burr Oak N 38 W 40.05'
 NE corner house (foundation) S 84 W 44.78'



Certified corner restoration certificate prepared: Yes ✓ No _____

Filed in county records of Walker Date 5/25/89 County Document No. 312358

Identified on aerial photo No. _____ Which is filed at _____

Index No. Z 7
(Alphabetical - Numerical)

LAND CORNER RECORD
(RECTANGULAR SURVEYS)

R9-7150-4 (Rev. 6/13/67)
GPO 802-127

T. M1 R. 28 5th Mer. N.F. Chippewa County Cass State Minnesota
South Quarter Corner common to sections 32 and _____

EXISTING SURVEYS

Original Government Survey

Year surveyed 1863 Johnson & Thornton
Original monument Woodpost
(Wood post, stone, pile of stones, pipe, etc.)

Bearing Trees

Species White Birch White Birch
Diameter 9" 6"
Bearing N 1/2 W N 20 E
Distance 13 links 13 links

Original Evidence Found

Year of search _____ By _____
Monument found _____

Original Bearing Trees Found

Species _____
Diameter _____
Bearing _____
Distance _____

Subsequent Corner Restoration

Year surveyed 1953 By Harcid Curo
Where filed or recorded County Survey Record Book 291
Monument _____
(Original, concrete post, iron rod, etc.)

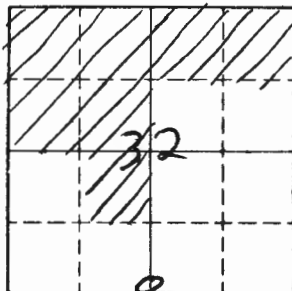
Bearing Trees, Reference Objects

Species Black Oak Black Oak Black Oak
Diameter 14" 16" 18"
Bearing N 57-1/2 E S 86-23 E S 34-23 W
Distance 34.30' 36.37' 15.71'

Evidence of Subsequent Corner Restoration Found

Year of search _____ By _____
Plat Northland Acres 1973 - W. J. Spain

Bearing Trees, Reference Objects



Sketch

○ Corner ▨ F.S. Land

At time of search:

1. Did you have the record description?

Yes X No _____

2. How was search area located?

Pacing, chaining, photos, maps,
etc. aerial target

3. Man hours spent in search _____

4. Do you think additional search might
recover evidence? Yes _____ No X

5. Signature

Tony L. ...
DSC

Section line to sections _____

Object _____

Record distance _____

Measured distance _____

Other Evidence

Describe evidence of use and occupation such as roads, fences, clearings, timber cutting lines, plantations, etc.. Cite source of testimony if any.

1986 USFS set an aerial target on approximate
corner position

1988 10/17 Lundecker - Stevenson & Assoc search for other
evidence - find plot pipes of Northland Acres no evidence
of BT's

Perpetuation Record Book 7 Page 21

Monument and accessories established. Include brief description of area. ABR 4/12
Lundecker-Stevenson & Assoc. remove found well point, set 3/4" x 5'
aluminum rod with 3' fluted top and stamped aluminum cap 10' NW of
SE corner of swamp, ±175' West of road.

8" Ash N 42 W 27.96'

8" Maple N 1 E 65.69' } all scribed: 1/4 S 32 BT

8" Birch N 76 E 36.84' }

8' steel sign post West 2.0' with 54-9 sign facing corner

Certified corner restoration certificate prepared:

Yes ✓ No _____Filed in county records of Walker Date 5/25/89 County Document No. 312357

Identified on aerial photo No. _____

Which is filed at _____

R23W
5C
T140N S 1/4 T532
55
1989
RLS 17005

Index No. 2-7
(Alphabetical - Numerical)

Book 6
p. 65

LAND CORNER RECORD
(RECTANGULAR SURVEYS)

RD-7 150-4 (Rev. 6/13/67)
GPO 802-127

T. 141 R. 28 Mer. N.F. _____ County _____ State _____
Standard Quarter Corner common to sections _____ and 32

EXISTING SURVEYS

Original Government Survey

Year surveyed _____
Original monument _____
(Wood post, stone, pile of stones, pipe, etc.)

Bearing Trees

Species _____
Diameter _____
Bearing _____
Distance _____

Original Evidence Found

Year of search _____ By _____
Monument found _____

Original Bearing Trees Found

Species _____
Diameter _____
Bearing _____
Distance _____

Subsequent Corner Restoration

Year surveyed _____ By _____
Where filed or recorded _____
Monument _____
(Original, concrete post, iron rod, etc.)

Evidence of Subsequent Corner Restoration Found

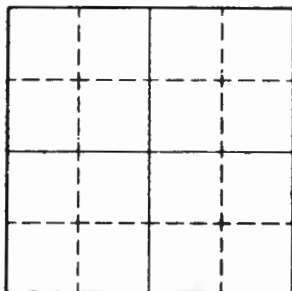
Year of search 8/30/86 By CK, EH, MH
Found 1 1/2" x 1 1/2" x 3/8" angle iron on
side hill slope to lake. Private landowner
believes this is st. corner.
Made temporary ties:

Bearing Trees, Reference Objects

Species _____
Diameter _____
Bearing _____
Distance _____

Bearing Trees, Reference Objects

Balsam Maple stp. Birch stp.
5" 7"
N20W S78W N64E
19.97' 7.25 11.92



Sketch

Corner F.S. Land

Relation of Evidence to Record Features Along Section Lines

Section line to sections _____

Object _____

Record distance _____

Measured distance _____

Other Evidence

Describe evidence of use and occupation such as roads, fences, clearings, timber cutting lines, plantations, etc.. Cite source of testimony if any. _____

At time of search:

1. Did you have the record description?

Yes _____ No _____

2. How was search area located?

Pacing, chaining, photos, maps, etc. _____

3. Man hours spent in search _____

4. Do you think additional search might

recover evidence? Yes _____ No _____

5. Signature _____

Perpetuation Record

Monument and accessories established. Include brief description of area. _____

Certified corner restoration certificate prepared: Yes _____ No _____

Filed in county records at _____ Date _____ County Document No. _____

Identified on aerial photo No. _____ Which is filed at _____

Index No. 2 9
(Alphabetical - Numerical)

LAND CORNER RECORD
(RECTANGULAR SURVEYS)

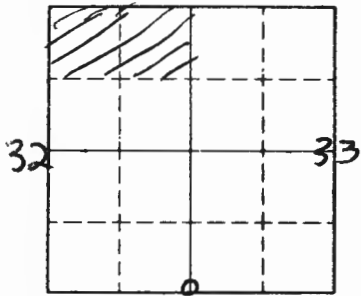
R9-7150-4 (Rev. 6/13/67)
 GPO 802-127

T. 141 R. 28 5th Mer. N.F. Chippewa County Cass State Minnesota
Standard Southeast Corner common to sections 32, 33 and _____

EXISTING SURVEYS

Original Government Survey	Original Evidence Found
Year surveyed <u>1863</u> <u>Johnson & Thornton</u> Original monument <u>woodpost</u> <small>(Wood post, stork, pile of stones, pipe, etc.)</small>	Year of search _____ By _____ Monument found _____
<p style="text-align: center;">Bearing Trees</p> Species <u>White Birch</u> <u>White Birch</u> Diameter <u>5"</u> <u>5"</u> Bearing <u>N 6 W</u> <u>N 59 E</u> Distance <u>37 links</u> <u>28 links</u>	<p style="text-align: center;">Original Bearing Trees Found</p> Species _____ Diameter _____ Bearing _____ Distance _____
<p style="text-align: center;">Subsequent Corner Restoration</p> Year surveyed <u>1912</u> By <u>John Curo</u> Where filed or recorded <u>County Survey Record Book 'B' Page 265-269</u> Monument <u>Set corner proportionally</u> <small>(Original, concrete post, iron rod, etc.)</small> <u>1916 E. P. Horst Book 'B' Pages 384-390 pulled post</u> <u>Set 2 1/2 x 40" galv iron pipe with cap</u> <p style="text-align: center;">Bearing Trees, Reference Objects</p> Species <u>Poplar</u> <u>Poplar</u> <u>Basswood</u> <u>Oak Posts</u> Diameter <u>8"</u> <u>8"</u> <u>8"</u> <u>"W. P."</u> Bearing <u>S 1/2 W</u> <u>S 45 E</u> <u>S 71 W</u> <u>NE & NW</u> Distance <u>9.50'</u> <u>13.50'</u> <u>13.90'</u> <u>46.70'</u> <u>1912 B.T's</u> <u>1916 B.T's</u>	<p style="text-align: center;">Evidence of Subsequent Corner Restoration Found</p> Year of search <u>1942</u> By <u>John Curo</u> County Survey Record Book 'B' Page <u>286</u> Found <u>Iron monument</u> <u>1925 John Greene Galv pipe with cap</u> <p style="text-align: center;">Bearing Trees, Reference Objects</p> <u>Basswood</u> <u>1m.</u> <u>White Oak</u> <u>7"</u> <u>4"</u> <u>N 24-15 E</u> <u>South</u> <u>N 47-43 W</u> <u>68.40'</u> <u>25'</u> <u>90.10'</u> <u>1942 ties</u>

Relation of Evidence to Record Features Along Section Lines



Sketch

○ Corner ▨ F.S. Land

Section line to sections _____
 Object _____
 Record distance _____
 Measured distance _____

Other Evidence

Describe evidence of use and occupation such as roads, fences, clearings, timber cutting lines, plantations, etc.. Cite source of testimony if any.

1988 10/19 Landecker-Stevenson & Assoc find l.p. in road
no evidence of B.T.S

At time of search:

1. Did you have the record description?
Yes X No _____

2. How was search area located?
Pacing chaining photos maps,
etc. traverse


3. Mon hours spent in search _____

4. Do you think additional search might recover evidence? Yes _____ No X

5. Signature Terry L. Quinn
DSC

Perpetuation Record Book 7 Page 20

Monument and accessories established. Include brief description of area. 1989 4/24
 Landecker-Stevenson E. Associates make final search, find
 no evidence. Set a 2"x24" iron pipe with brass cap and
 plastic base with magnet in place of rod and 2 1/2" iron pipe
 down 10" in @ of E-W road in high visibility area.
 10" Red Oak N52E 75.54' SCR BT is an old BT
 9" Birch N12E 77.16' SCR BT
 12" Red Oak N42W 90.17' SCR BT is an old BT



Certified corner restoration certificate prepared: Yes ✓ No _____

Filed in county records of Walker Date 5/25/89 County Document No. 312350

Identified on aerial photo No. _____ Which is filed of _____

Index No. 2-9
(Alphabetical - Numerical)BOOK 3
page 7LAND CORNER RECORD
(RECTANGULAR SURVEYS)R9-7 150-4 (Rev. 6/13/67)
GPO 802-127T. 141 R. 28 Mer. N.F. _____ County _____ State _____
Standard Corner common to sections _____, _____, 32 and 33

EXISTING SURVEYS

Original Government Survey

Year surveyed _____
Original monument _____
(Wood post, stone, pile of stones, pipe, etc.)

Bearing Trees

Species _____
Diameter _____
Bearing _____
Distance _____

Subsequent Corner Restoration

Year surveyed _____ By _____
Where filed or recorded _____
Monument _____
(Original, concrete post, iron rod, etc.)

Bearing Trees, Reference Objects

Species _____
Diameter _____
Bearing _____
Distance _____

Original Evidence Found

Year of search _____ By _____
Monument found _____

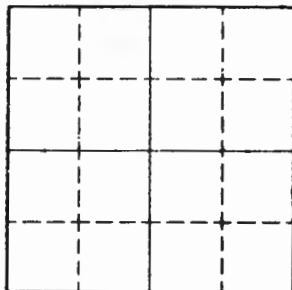
Original Bearing Trees Found

Species _____
Diameter _____
Bearing _____
Distance _____

Evidence of Subsequent Corner Restoration Found

Year of search 9/2/86 By JA, MH, EH
Measured GLO dist from S $\frac{1}{4}$ sec 33.
Checks OK to a 2" iron pipe founded.
I.P. down 1 $\frac{1}{2}$ ' in $\frac{1}{2}$ of gravel
road. Set $\frac{1}{2}$ x 18" rebar in center of
iron down 2" from road surface.

Bearing Trees, Reference Objects



Sketch

○ Corner ▨ F.S. Land

Relation of Evidence to Record Features Along Section Lines

Section line to sections _____
 Object _____
 Record distance _____
 Measured distance _____

Other Evidence

Describe evidence of use and occupation such as roads, fences, clearings, timber cutting lines, plantations, etc.. Cite source of testimony if any. _____

At time of search:

1. Did you have the record description?

Yes _____ No _____

2. How was search area located?

Pacing, chaining, photos, maps,
 etc. _____

3. Man hours spent in search _____

4. Do you think additional search might

recover evidence? Yes _____ No _____

5. Signature _____

Perpetuation Record

Monument and accessories established. Include brief description of area. _____

Certified corner restoration certificate prepared: Yes _____ No _____

Filed in county records at _____ Date _____ County Document No. _____

Identified on aerial photo No. _____ Which is filed at _____

Index No. Z 11
(Alphabetical - Numerical)

LAND CORNER RECORD
(RECTANGULAR SURVEYS)

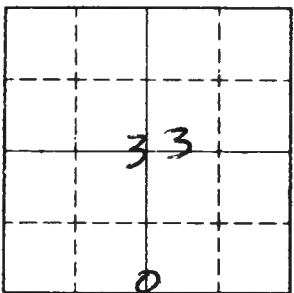
R9-7150-4 (Rev. 6/13/67)
GPO 802-127

T. 141 R. 28 5th Mer. N.F. Chippewa County Cass State Minnesota
South Quarter Corner common to sections 33 and _____

EXISTING SURVEYS

Original Government Survey	Original Evidence Found
Year surveyed <u>1863</u> <u>Johnson & Thorton</u>	Year of search _____ By _____
Original monument <u>Woodpost</u> <small>(Wood post, stand, pile of stones, pipe, etc.)</small>	Monument found _____
<p style="text-align: center;">Bearing Trees</p> Species <u>Ironwood</u> <u>Oak</u>	<p style="text-align: center;">Original Bearing Trees Found</p> Species _____
Diameter <u>5"</u> <u>8"</u>	Diameter _____
Bearing <u>N 10 W</u> <u>N 49 E</u>	Bearing _____
Distance <u>30 links</u> <u>8 links</u>	Distance _____
Subsequent Corner Restoration	Evidence of Subsequent Corner Restoration Found
Year surveyed <u>1927</u> By <u>John GREENE</u>	Year of search _____ By _____
Where filed or recorded <u>Curo book 77 Page 122-123</u>	<u>Plat-Blairs Pine Gables 1961 John V. Stark</u>
Monument <u>Plat - Pine Gables of the North</u> <small>(Concrete post, iron rod, etc.)</small>	_____
_____	_____
_____	_____
<p style="text-align: center;">Bearing Trees, Reference Objects</p> Species <u>White Oak</u> <u>White Pine</u>	<p style="text-align: center;">Bearing Trees, Reference Objects</p> Species _____
Diameter <u>14"</u> <u>16"</u>	Diameter _____
Bearing <u>N 16-15 W</u> <u>N 70-30 W</u>	Bearing _____
Distance <u>106.5'</u> <u>94.0'</u>	Distance _____

Relation of Evidence to Record Features Along Section Lines



Sketch

○ Corner F.S. Land

Section line to sections _____
 Object _____
 Record distance _____
 Measured distance _____

Other Evidence

Describe evidence of use and occupation such as roads, fences, clearings, timber cutting lines, plantations, etc.. Cite source of testimony if any. _____

1988 10/17 - Landecker - Stevenson & Assoc find 1/2" in road
 also some plat irons of Pine Gables of the North and one possible
 oak BT from 1927

At time of search:

1. Did you have the record description?
 Yes No _____

2. How was search area located?
 Pacing chaining photo, maps,
 etc. aerial targets, traverse

3. Man hours spent in search _____

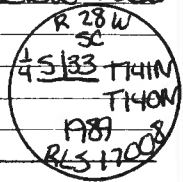
4. Do you think additional search might
 recover evidence? Yes _____ No

5. Signature Temp. Fran
DSC

Perpetuation Record Book 7 Page 19

Monument and accessories established. Include brief description of area. 1989 4/24
 Landecker - Stevenson & Associates make final search and find no evidence.
 Set a 2" x 24" iron pipe with brass cap and plastic base with magnet
 replace of 3/4" iron pipe in C of East-West road 10" ± below road
 top in high visibility area.

10" Red Oak N 24 E 61.34' SCR BT
 12" Red Oak N 48 E 82.72' SCR BT
 12" Red Oak N 58 W 102.65' SCR BT
 8' sign post with sign 54-9 South 27.55'



Certified corner restoration certificate prepared: Yes No _____
 Filled in county records at Walker Date 5/25/89 County Document No. 312348
 Identified on aerial photo No. _____ Which is filed at _____

Index No. Z-11
(Alphabetical - Numerical)

*Book 6
Pg 64*

LAND CORNER RECORD
(RECTANGULAR SURVEYS)

R9-7 150-4 (Rev. 6/13/67)
GPO 802-127

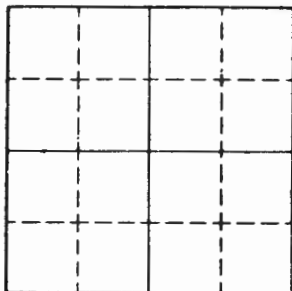
T. 141 R. 28 Mer. N.F. _____ County Cass State _____
Standard Quarter Corner common to sections _____ and 33

EXISTING SURVEYS

Original Government Survey	Original Evidence Found
Year surveyed _____	Year of search _____ By _____
Original monument _____ <small>(Wood post, stone, pile of stones, pipe, etc.)</small>	Monument found _____
Bearing Trees	
Species _____	Species _____
Diameter _____	Diameter _____
Bearing _____	Bearing _____
Distance _____	Distance _____
Original Bearing Trees Found	
Species _____	Species _____
Diameter _____	Diameter _____
Bearing _____	Bearing _____
Distance _____	Distance _____

Subsequent Corner Restoration	Evidence of Subsequent Corner Restoration Found
Year surveyed _____ By _____	Year of search <u>7/2/86</u> By <u>JA, MH, EH</u>
Where filed or recorded _____	<u>Measured GLO dist from SE sec. 33</u>
Monument _____ <small>(Original, concrete post, iron rod, etc.)</small>	<u>Checks OK. Found 1" iron pipe down</u>
_____	<u>6" in gravel road. Made temporary ties</u>
_____	_____

Bearing Trees, Reference Objects		Bearing Trees, Reference Objects	
Species _____	Species _____	<u>R. Oak</u>	<u>R. Oak</u>
Diameter _____	Diameter _____	<u>10"</u>	<u>3"</u>
Bearing _____	Bearing _____	<u>N15E</u>	<u>S58W</u>
Distance _____	Distance _____	<u>59.9</u>	<u>66.2</u>
_____	_____	<u>SPK.</u>	<u>SPK.</u>



Sketch

Corner F.S. Land

Relation of Evidence to Record Features Along Section Lines

Section line to sections _____
Object _____
Record distance _____
Measured distance _____

Other Evidence

Describe evidence of use and occupation such as roads, fences, clearings, timber cutting lines, plantations, etc.. Cite source of testimony if any. _____

At time of search:

1. Did you have the record description?

Yes _____ No _____

2. How was search area located?

Pacing, chaining, photos, maps,
etc. _____

3. Man hours spent in search _____

4. Do you think additional search might
recover evidence? Yes _____ No _____

5. Signature _____

Perpetuation Record

Monument and accessories established. Include brief description of area. _____

Certified corner restoration certificate prepared: Yes _____ No _____

Filed in county records at _____ Date _____ County Document No. _____

Identified on aerial photo No. _____ Which is filed at _____

Index No. Z 13
(Alphabetical - Numerical)

LAND CORNER RECORD
(RECTANGULAR SURVEYS)

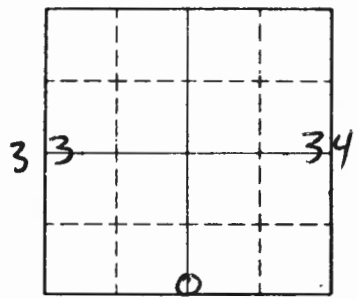
R9-7150-4 (Rev. 6/13/67)
 GPO 802-127

T. 141 R. 28 5th Mer. N.F. Chippewa County Cass State Minnesota
Standard Southeast Corner common to sections 33, 34, and

EXISTING SURVEYS

Original Government Survey		Original Evidence Found	
Year surveyed <u>1863</u> <u>Johnson & Thorton</u>		Year of search _____ By _____	
Original monument <u>Woodpost</u> <small>(Wood post, stone, pile of stones, pipe, etc.)</small>		Monument found _____	
Bearing Trees		Original Bearing Trees Found	
Species <u>White Pine</u> <u>Fir</u>	Species _____	Diameter <u>20"</u> <u>6"</u>	Diameter _____
Bearing <u>N 27 W</u> <u>N 50 E</u>	Bearing _____	Distance <u>8 links</u> <u>12 links</u>	Distance _____
Subsequent Corner Restoration		Evidence of Subsequent Corner Restoration Found	
Year surveyed <u>1912</u> By <u>John Curo</u>		Year of search <u>1928</u> By <u>John Greene</u>	
Where filed or recorded <u>County Survey Record Book 'B' p. 265-269</u>		<u>Plat - Pine Gables of the North</u>	
Monument <u>Set corner proportionally</u> <small>(Original concrete post, iron rod, etc.)</small> <u>1917 J.H. Flynn, County Survey # 367 Record</u> <u>Book "B" Page 593</u>		_____	
Bearing Trees, Reference Objects		Bearing Trees, Reference Objects	
Species <u>White Pine</u> <u>Maple</u> <u>White Pine</u> <u>Boulder</u>	Species _____	Diameter <u>Stump</u> <u>Stump</u> <u>4"</u> <u>200*</u>	Diameter _____
Bearing <u>S 10 W</u> <u>N 80 W</u> <u>N 14-20 W</u> <u>N 13 E</u>	Bearing _____	Distance <u>7.90'</u> <u>10.25'</u> <u>29.6'</u> <u>49.7'</u>	Distance _____
<u>1912 BT's</u>		_____	

Relation of Evidence to Record Features Along Section Lines



Sketch

○ Corner ▣ F.S. Land

Section line to sections _____
 Object _____
 Record distance _____
 Measured distance _____

Other Evidence

Describe evidence of use and occupation such as roads, fences, clearings, timber cutting lines, plantations, etc.. Cite source of testimony if any.

1984 USES set a 9' aerial target over a 1 3/4" iron pipe

1988 10/14 Landecker-Stevenson & Assoc search for evidence of BT's - Find nothing 1/2" in good shape

At time of search:

1. Did you have the record description?
Yes X No _____

2. How was search area located?
Pacing, chaining, photos, maps, etc. aerial target

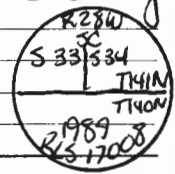
3. Man hours spent in search _____

4. Do you think additional search might recover evidence? Yes _____ No X

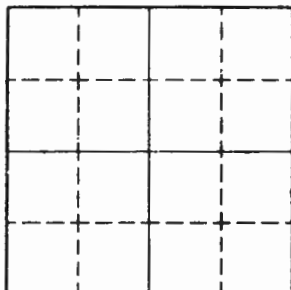
5. Signature Thompson DSC

Perpetuation Record Book 4 Page 18

Monument and accessories established. Include brief description of area. 1989 4/24
 Landecker-Stevenson & Associates make final search, find no evidence. Set a 2" x 48" iron pipe with brass cap and plastic base with magnet, 112' ± westerly of Girl Lake and 212' ± easterly of road in place of 1 3/4" iron pipe. Ties: 5" Red Oak N40W 42.27' SCR 5.33 BT; 5" Spruce N8W 37.12 SCR 5.34 BT; 8" Birch N16E 61.53' SCR 5.34 BT
 8' steel sign post North 2.0' with sign 64-9
 Replace 1 3/4" i.p. alongside Easterly. 45'



Certified corner restoration certificate prepared Yes ✓ No _____
 Filed in county records of Walker Date 5/25/89 County Document No. 312355
 Identified on aerial photo No. _____ Which is filed at _____



Sketch

○ Corner ▨ F.S. Land

Relation of Evidence to Record Features Along Section Lines

Section line to sections _____

Object _____

Record distance _____

Measured distance _____

Other Evidence

Describe evidence of use and occupation such as roads, fences, clearings, timber cutting lines, plantations, etc.. Cite source of testimony if any. _____

At time of search:

1. Did you have the record description?

Yes _____ No _____

2. How was search area located?

Pacing, chaining, photos, maps, etc. _____

3. Man hours spent in search _____

4. Do you think additional search might recover evidence? Yes _____ No _____

5. Signature _____

Perpetuation Record

Monument and accessories established. Include brief description of area. _____

Certified corner restoration certificate prepared: Yes _____ No _____

Filed in county records at _____ Date _____ County Document No. _____

Identified on aerial photo No. _____ Which is filed at _____

Index No. Z 15
(Alphabetical - Numerical)

LAND CORNER RECORD
(RECTANGULAR SURVEYS)

RD-7 150-4 (Rev. 6/13/67)
GPO 802-127

T. 141 R. 28 Mer. N.F. Chippewa County Cass State Minnesota
South Quarter Corner common to sections 34 and _____

EXISTING SURVEYS

Original Government Survey

Year surveyed 1863 Johnson & Thornton
Original monument woodpost
(Wood post, stone, pile of stones, pipe, etc.)

Bearing Trees

Species Maple White Birch
Diameter 4" 6"
Bearing N 30 W N 30 E
Distance 9 links 9 links

Subsequent Corner Restoration

Year surveyed 1965 By County Highway Dept.
Where filed or recorded County Road #54
Monument Found 2 inch iron pipe
(Original, concrete post, iron rod, etc.)

Bearing Trees, Reference Objects

Species _____
Diameter _____
Bearing _____
Distance _____

Original Evidence Found

Year of search _____ By _____
Monument found _____

Original Bearing Trees Found

Species _____
Diameter _____
Bearing _____
Distance _____

Evidence of Subsequent Corner Restoration Found

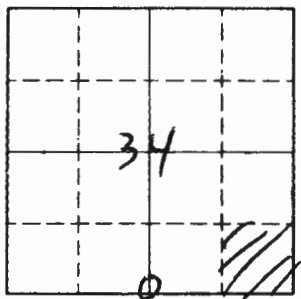
Year of search 1927 By John Greene
Curo book 77 Pages 122-123

Plat - South Longville 1945 - John W. Curo
Plat - Heintens sub-division 1955 - W. J. Spain, Jr
Plat - Auditor's plat of Longville 1963 - George Clayton

Bearing Trees, Reference Objects

Norway Pine Poplar
10" 8"
S 79-35 W S 29-12 W
31.8' 11.9'
1927 B.T's

Relation of Evidence to Record Features Along Section Lines



Sketch

○ Corner ▨ F.S. Land

Section line to sections _____

Object _____

Record distance _____

Measured distance _____

Other Evidence

Describe evidence of use and occupation such as roads, fences, clearings, timber cutting lines, plantations, etc.. Cite source of testimony if any.

near
1986 USFS set an aerial target ~~over~~ a 1 3/4 inch iron pipe

At time of search:

1. Did you have the record description?
Yes X No _____

1986 10/14 Lundecker - Stevenson : Assoc. find lip and
1927 BT - now 20° N line S 80° W 32.7 - also find plat pipes to E.

2. How was search area located?

Pacing, chaining, photos, maps, etc. aerial target

Perpetuation Record Book 7 Page 17

Monument and accessories established. Include brief description of area. 1989 4/24
Lundecker-Stevenson & Associates make final search, find no evidence. Set a 2" x 48" iron pipe with brass cap, plastic base and magnet southerly of trailer park, Easterly of MN Highway 84. Ties:

3. Man hours spent in search _____

25" Norway Pine S 78 W 32.50 SCR BT;
9" Birch S 8 W 33.35' SCR BT;
14" Red Oak S 28 E 47.30' SCR BT
8' steel sign post with 54-9 North 2.0'

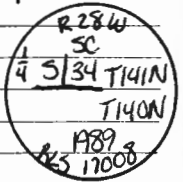
4. Do you think additional search might recover evidence? Yes _____ No X

Certified corner restoration certificate prepared: Yes No _____

Filed in county records at Walker Date 5/25/89 County Document No. 312356

5. Signature Tony J. Brown
DSC

Identified on aerial photo No. _____ Which is filed at _____



Index No. Z-15
(Alphabetical - Numerical)

Book 6
1962

LAND CORNER RECORD
(RECTANGULAR SURVEYS)

R9-7 150-4 (Rev. 6/13/67)
GPO 802-127

T. 141 R. 28 Mer. N.F. _____ County _____ State _____
South Quarter Corner common to sections _____, _____, _____, and 34

EXISTING SURVEYS

Original Government Survey

Year surveyed _____
Original monument _____
(Wood post, stone, pile of stones, pipe, etc.)

Bearing Trees

Species _____
Diameter _____
Bearing _____
Distance _____

Subsequent Corner Restoration

Year surveyed _____ By _____
Where filed or recorded _____
Monument _____
(Original, concrete post, iron rod, etc.)

Bearing Trees, Reference Objects

Species _____
Diameter _____
Bearing _____
Distance _____

Original Evidence Found

Year of search _____ By _____
Monument found _____

Original Bearing Trees Found

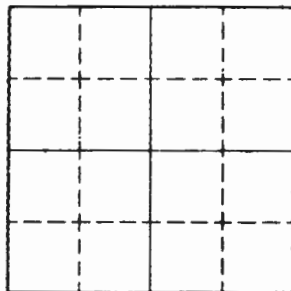
Species _____
Diameter _____
Bearing _____
Distance _____

Evidence of Subsequent Corner Restoration Found

Year of search 9/2/86 By JA, MH, EH
Found 1 3/4" iron pipe leaning to the
west. 610 dist fell approx 15" short
from SE sec. 36.
See Book 1 pg. 68 for targeting info.

Bearing Trees, Reference Objects

Species _____
Diameter _____
Bearing _____
Distance _____



Sketch

○ Corner ▨ F.S. Land

Relation of Evidence to Record Features Along Section Lines

Section line to sections _____

Object _____

Record distance _____

Measured distance _____

Other Evidence

Describe evidence of use and occupation such as roads, fences, clearings, timber cutting lines, plantations, etc.. Cite source of testimony if any. _____

At time of search:

1. Did you have the record description?

Yes _____ No _____

2. How was search area located?

Pacing, chaining, photos, maps, etc. _____

3. Man hours spent in search _____

4. Do you think additional search might recover evidence? Yes _____ No _____

5. Signature _____

Perpetuation Record

Monument and accessories established. Include brief description of area. _____

Certified corner restoration certificate prepared: Yes _____ No _____

Filed in county records at _____ Date _____ County Document No. _____

Identified on aerial photo No. _____ Which is filed at _____

Index No. Z 17
(Alphabetical - Numerical)

LAND CORNER RECORD
(RECTANGULAR SURVEYS)

RG-7150-4 (Rev. 6/13/67)
GPO 802-127

T. 141 R. 28
Southeast

5th Mer. N.F. Chippewa County Cass State Minnesota
Corner common to sections 34 35 and _____

EXISTING SURVEYS

Original Government Survey

Year surveyed 1863 Johnson & Thornton
Original monument Wood post
(Wood post, stone, pile of stones, pipe, etc.)

Bearing Trees

Species Spruce Aspen
Diameter 7" 5"
Bearing N65W N26E
Distance 5 links 5 links

Original Evidence Found

Year of search _____ By _____
Monument found _____

Original Bearing Trees Found

Species _____
Diameter _____
Bearing _____
Distance _____

Subsequent Corner Restoration

Year surveyed 1912 By John Curc
Where filed or recorded County Survey Record Book "B" P 245-249
Monument Set Corners proportionally
(Original, concrete post, iron rod, etc.)

Bearing Trees, Reference Objects

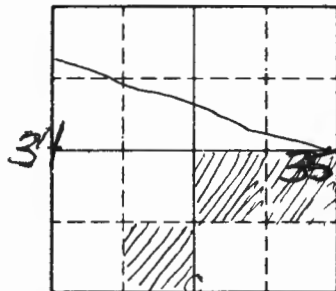
Species N. Pine Stump N. Pine Stump
Diameter 4" 12"
Bearing S 78 W N 75 W
Distance 161.30' 35.35'

Evidence of Subsequent Corner Restoration Found

Year of search _____ By _____

Bearing Trees, Reference Objects

Species _____
Diameter _____
Bearing _____
Distance _____



Sketch

○ Corner ▨ F.S. Land

Relation of Evidence to Record Features Along Section Lines

Section line to sections _____
 Object _____
 Record distance _____
 Measured distance _____

Other Evidence

Describe evidence of use and occupation such as roads, fences, clearings, timber cutting lines, plantations, etc.. Cite source of testimony if any.

1982. USFS set an aerial target in the approximate vicinity of this corner

At time of search:

1. Did you have the record description?

Yes X No _____

2. How was search area located?

Pacing, chaining, photos, maps, etc. Aerial target

3. Man hours spent in search _____

4. Do you think additional search might recover evidence? Yes _____ No X

5. Signature Temp. J. Arum

1988 10/14 Landecker-Stevenson & Assoc. search in area of target for corner - no evidence of B.T.'s (in ditch) or no I.P. in area

Perpetuation Record Book 7 Page 16

Monument and accessories established. Include brief description of area. 1989 5/4
 Landecker-Stevenson & Assoc. make final search and find no evidence. Set a 2" x 24" iron pipe with brass cap & plastic base with magnet 11.7' southerly of centerline of County Road #7 at edge of bituminous.

13" Tamarack N (50 W) 179.81' SCR 534 BT
 9" Tamarack N 12 E 131.69' SCR 535 BT
 12" Black Spruce N 62 E 162.36' SCR 535 BT
 8' sign post North 61.7' with sign 54-9

Certified corner restoration certificate prepared: Yes No _____

Filed in county records at Walker Date 5/25/89 County Document No. 312359

Identified on aerial photo No. _____ Which is filed of _____

R 28 W
 SC
 534 535 1141N
 1140N
 A89
 ELS 17008

T. 141 R. 28 Mer. N.F. Chippewa County Cass State Maine
1/4 SECTION Corner common to sections 34 35 and _____

EXISTING SURVEYS

Original Government Survey

Year surveyed _____
Original monument _____
(Wood post, stone, pile of stones, pipe, etc.)

Bearing Trees

Species _____
Diameter _____
Bearing _____
Distance _____

Original Evidence Found

Year of search _____ By _____
Monument found _____

Original Bearing Trees Found

Species _____
Diameter _____
Bearing _____
Distance _____

Subsequent Corner Restoration

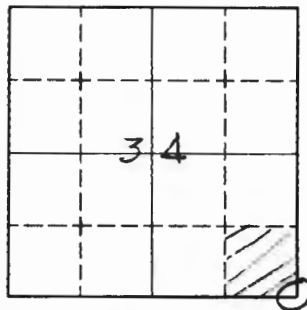
Year surveyed 1952 By McQueen and Cyr
Where filed or recorded _____
Monument Iron post 32' N. of road edge
(Original, concrete post, iron rod, etc.)
Corner was
located by compass and chaining.

Bearing Trees, Reference Objects

Species Iron post
Diameter _____
Bearing S 0° W
Distance 30'

Evidence of Subsequent Corner Restoration Found

Year of search _____ By _____



Sketch

○ Corner ▨ F.S. Land

Relation of Evidence to Record Features Along Section Lines

Section line to sections _____
 Object _____
 Record distance _____
 Measured distance _____

Other Evidence

Describe evidence of use and occupation such as roads, fences, clearings, timber cutting lines, plantations, etc.. Cite source of testimony if any. _____

At time of search:

1. Did you have the record description?

Yes _____ No

2. How was search area located?

Pacing, chaining, photos, maps, etc. _____

3. Man hours spent in search 1

4. Do you think additional search might recover evidence? Yes _____ No

5. Signature [Signature]

Perpetuation Record

Monument and accessories established. Include brief description of area. _____

Placed two iron pins on west part.

Certified corner restoration certificate prepared: Yes _____ No _____

Filed in county records at _____ Date _____ County Document No. _____

Identified on aerial photo No. _____ Which is filed at _____

Index No. A 17
(Alphabetical - Worksheet)

LAND CORNER RECORD
(RECTANGULAR SURVEYS)

RR-7 150-4 (Rev. 6/13/67)
GPQ 802-127

T. 140 R. 28
Closing

50 Mer. N.F. Chippewa County Cass
3

State Minnesota
and _____

EXISTING SURVEYS

Original Government Survey

Year surveyed 1870 O. Smith
Original monument Wood Post
(Wood post, stone, pile of stones, pipe, etc.)

	Bearing Trees	
Species	<u>J. Pine</u>	<u>Fir</u>
Diameter	<u>5"</u>	<u>6"</u>
Bearing	<u>S40W</u>	<u>S30E</u>
Distance	<u>17LKS</u>	<u>9LKS</u>

Original Evidence Found

Year of search _____ By _____
Monument found _____

Original Bearing Trees Found

Species	_____
Diameter	_____
Bearing	_____
Distance	_____

Subsequent Corner Restoration

Year surveyed 1977 By J. H. Flynn
Where filed or recorded County Book B Pg 592-593
Monument Final Corner
(Original, concrete post, iron rod, etc.)

Evidence of Subsequent Corner Restoration Found

Year of search 1920 By Ben Clark
Book D P 187 Final Cont 13TS and Post
set 3" x 30" I.P. with Cap

Bearing Trees, Reference Objects

Species	_____
Diameter	_____
Bearing	_____
Distance	_____

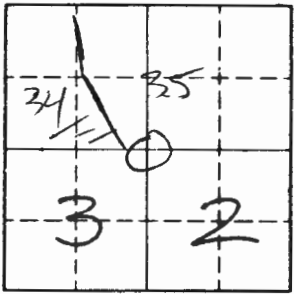
Bearing Trees, Reference Objects

Species	_____
Diameter	_____
Bearing	_____
Distance	_____

Relation of Evidence to Record Features Along Section Lines

Section line to sections _____
 Object _____
 Record distance _____
 Measured distance _____

T141N
T140N



Sketch

○ Corner ■ F.S. Land

Other Evidence

Describe evidence of use and occupation such as roads, fences, clearings, timber cutting lines, plantations, etc.. Cite source of testimony if any. 1941 CCC Washburn LK DK #15 P36 @ 5280' from South set approx cor 68' to middle of road 1988 10/14 Landecker - Stevenson + Assoc. find no evidence of corner or accessories

At time of search:

1. Did you have the record description?

Yes No _____

2. How was search area located?

Pacing, chaining, photos, maps, etc. _____

3. Man hours spent in search _____

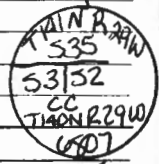
4. Do you think additional search might recover evidence? Yes _____ No

5. Signature Tim J. Brun

Perpetuation Record

Book 4 pg 28

Monument and accessories established. Include brief description of area. ~~1988~~ 5/27 Terry Freeman & Ken Metcalf of Landecker-Stevenson & Assoc. find USFS brass cap monument and County capped iron pipe both in good condition. Birch bearing tree Southeast starting to die. 6' sign post East 9.45' in bad shape (pulled). Set 8' sign post East 5.0' w/ 54-9 sign 2" County capped monument East 23.03' old 7 11" Birch. S 31 E 55.53' Br's 5 11" Birch S 52 W 21.12' New Br: 8" Maple S 57 E 53.95'



Certified corner restoration certificate prepared: Yes No _____

Filed in county records at Walker Date 5/25/89 County Document No. 312374

Identified on aerial photo No. _____ Which is filed at _____

Index No. A19
(Alphabetical - Memorized)LAND CORNER RECORD
(RECTANGULAR SURVEYS)R9-7150-4 (Rev. 6/13/67)
GPO 802-127T. 140 R. 28 500 Mer. N.F. Chippewa County CSS State Minnesota
North Quarter Corner common to sections 2 and _____

EXISTING SURVEYS

Original Government Survey

Year surveyed NOT SET in Original Survey
Original monument (Wood post, stone, pile of stones, pipe, etc.)

Bearing Trees

Species _____
Diameter _____
Bearing _____
Distance _____

Subsequent Corner Restoration

Year surveyed _____ By _____
Where filed or recorded _____
Monument (Original, concrete post, iron rod, etc.)

Bearing Trees, Reference Objects

Species _____
Diameter _____
Bearing _____
Distance _____

Original Evidence Found

Year of search _____ By _____
Monument found _____

Original Bearing Trees Found

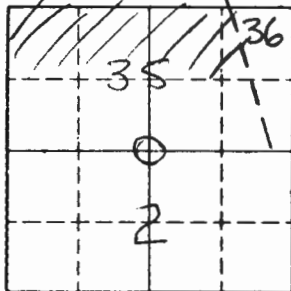
Species _____
Diameter _____
Bearing _____
Distance _____

Evidence of Subsequent Corner Restoration Found

Year of search _____ By _____

Bearing Trees, Reference Objects

Relation of Evidence to Record Features Along Section Lines



Sketch

○ Corner ▨ F.S. Land

At time of search:

1. Did you have the record description?

Yes No

2. How was search area located?

Pacing, chaining, photos, maps, etc. aerial target

3. Man hours spent in search _____

4. Do you think additional search might recover evidence? Yes No

5. Signature

Timothy A. Bruner
BSC

Section line to sections _____
 Object _____
 Record distance _____
 Measured distance _____

Other Evidence


Describe evidence of use and occupation such as roads, fences, clearings, timber cutting lines, plantations, etc.. Cite source of testimony if any. 1986 USFS PAINTED TARGET ON BLACKTOP POSITION IS SPIKE FLUSH WITH BLACKTOP APPROX. 1 FOOT SOUTH FROM X PAINTED IN DIP FROM MUSTONEN TARGET. CL. SPIKE
1988 LANDECKER STEVENSON & ASSOC. FOUND NO EVIDENCE OF TIES SPIKE IN ROAD, NO EVIDENCE OF I.P. UNDER SPIKE (WOOD)

Book 4 Page 42

Perpetuation Record

Book 7 Page 29

Monument and accessories established. Include brief description of area. 1988 ~~1988~~
Landecker-Stevenson & Assoc. find FS Brass Cap monument with 2" County capped iron pipe on Southeast side. 6' sign post East S. 15° W. 54-2, 54-9 signs. Set 8' sign post West S. 0° W. 54-2, 54-9 signs. 1965 Bearing Tree now 12" Burr Oak S 80 W 31.78'; 1965 Bearing Tree now 8" Ash S 15 W 43.59'; NEW bearing tree: 15" maple S 45 E 31.76



Certified corner restoration certificate prepared: Yes No

Filed in county records of Walker Date 12/28/89 County Document No. 312373

Identified on aerial photo No. _____ Which is filed at _____

Index No. Z 19
(Alphabetical - Numerical)

LAND CORNER RECORD
(RECTANGULAR SURVEYS)

R9-7150-4 (Rev. 6/13/67)
GPO 802-127

T. 141 R. 28 Mer. N.F. Chippewa County Cass State Minnesota
South Quarter Corner common to sections 35 and _____

EXISTING SURVEYS

Original Government Survey

Year surveyed 1863 Johnson & Thorton
Original monument 6" White Pine
(Wood post, stone, pile of stones, pipe, etc.)

Bearing Trees

Species Aspen Aspen
Diameter 7" 6"
Bearing N 46 W N 42 E
Distance 11 links 5 links

Subsequent Corner Restoration

Year surveyed 1953 By County Highway Dept.
Where filed or recorded County Road #70
Monument Found iron pipe
(Original, concrete post, iron rod, etc.)

Bearing Trees, Reference Objects

Species _____
Diameter _____
Bearing _____
Distance _____

Original Evidence Found

Year of search _____ By _____
Monument found _____

Original Bearing Trees Found

Species _____
Diameter _____
Bearing _____
Distance _____

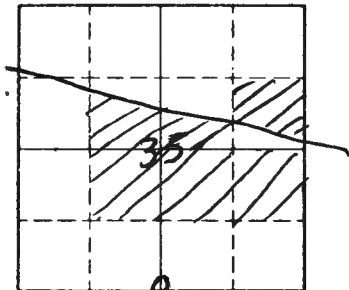
Evidence of Subsequent Corner Restoration Found

Year of search 1938 By Civilian Conservation Corps
3/4" iron monument in mound of rock

Bearing Trees, Reference Objects

Jack Pine
12"
N 4 1/2 E
116 links

Relation of Evidence to Record Features Along Section Lines



Sketch

○ Corner ▨ F.S. Land

Section line to sections _____
 Object _____
 Record distance _____
 Measured distance _____

Other Evidence

Describe evidence of use and occupation such as roads, fences, clearings, timber cutting lines, plantations, etc.. Cite source of testimony if any.

1984 USFS set an aerial target in the approximate vicinity of this corner at NW corner Sec 2-140-28

1988/10/14 Lundecker-Stevenson Assoc. EDM 2640' from approx SW 35. Search for pipes in road - nothing. No evidence of B.T.'s

At time of search:

1. Did you have the record description?
 Yes No _____

2. How was search area located?
 Pacing, chaining, photos, maps, etc.

3. Man hours spent in search _____

4. Do you think additional search might recover evidence? Yes _____ No


5. Signature Theresa J. Adams

DSC

Perpetuation Record Book 7. Page 15

Monument and accessories established. Include brief description of area. 1989 5/4 Lundecker-Stevenson & Assoc. make final search and find no evidence. Set a 2" x 24" iron pipe with brass cap 2.7' ± southerly of centerline of County Road Number 7 in bituminous. B.T.'s in yard.

10" Norway Pine N50W 147.37	spike & tag only
12" Norway Pine N20W 108.21	spike & tag only
14" Jack Pine N27E 147.81	spike & tag only



Certified corner restoration certificate prepared: Yes No _____
 Filed in county records at Walker Date 4/25/89 County Document No. 32360
 Identified on aerial photo No. _____ Which is filed at _____

Index No. Z-19,20
(Alphabetical - Memorized)

T. 14th R. 28 Mer. N.F. _____ County _____ State _____
Closing Corner for North Quarter of 120 28 Corner common to sections _____ and 2

EXISTING SURVEYS

Original Government Survey

Year surveyed _____
 Original monument _____
(Wood post, stone, pile of stones, pipe, etc.)

Bearing Trees

Species _____
 Diameter _____
 Bearing _____
 Distance _____

Subsequent Corner Restoration

Year surveyed _____ By _____
 Where filed or recorded _____
 Monument _____
(Original, concrete post, iron rod, etc.)

Bearing Trees, Reference Objects

Species _____
 Diameter _____
 Bearing _____
 Distance _____

Original Evidence Found

Year of search _____ By _____
 Monument found _____

Original Bearing Trees Found

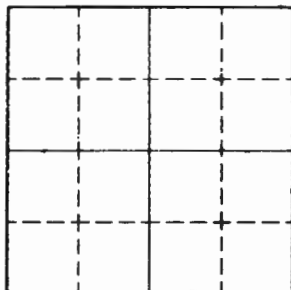
Species _____
 Diameter _____
 Bearing _____
 Distance _____

Evidence of Subsequent Corner Restoration Found

Year of search 9/15/86 By JA-CK-EH
fd. a spike flush with blacktop
South approx. 1' from "X" painted in
dip marked by Roger Mustonen

Bearing Trees, Reference Objects

Species _____
 Diameter _____
 Bearing _____
 Distance _____



Sketch

○ Corner ▨ F.S. Land

Relation of Evidence to Record Features Along Section Lines

Section line to sections _____
Object _____
Record distance _____
Measured distance _____

Other Evidence

Describe evidence of use and occupation such as roads, fences, clearings, timber cutting lines, plantations, etc.. Cite source of testimony if any. _____

At time of search:

1. Did you have the record description?

Yes _____ No _____

2. How was search area located?

Pacing, chaining, photos, maps, etc. _____

3. Man hours spent in search _____

4. Do you think additional search might recover evidence? Yes _____ No _____

5. Signature _____

Perpetuation Record

Monument and accessories established. Include brief description of area. _____

Certified corner restoration certificate prepared: Yes _____ No _____

Filed in county records at _____ Date _____ County Document No. _____

Identified on aerial photo No. _____ Which is filed at _____

Index No. 2 21
(Alphabetical - Numerical)

LAND CORNER RECORD
(RECTANGULAR SURVEYS)

R9-7150-4 (Rev. 6/13/67)
 GPO 802-127

T. 141 R. 28 5th Mer. N.F. Chippewa County Cass State Minnesota
Standard Southeast Corner common to sections 35, 36 and _____

EXISTING SURVEYS

Original Government Survey

Year surveyed 1863 Johnson & Thorton
 Original monument Wood Post
(Wood post, stone, pile of stones, pipe, etc.)

Bearing Trees

Species Spruce Spruce
 Diameter 7" 6"
 Bearing N 41 W N 35 E
 Distance 14 links 14 links

Original Evidence Found

Year of search _____ By _____
 Monument found _____

Original Bearing Trees Found

Species _____
 Diameter _____
 Bearing _____
 Distance _____

Subsequent Corner Restoration

Year surveyed 1912 By John Curo
 Where filed or recorded County Survey Record Book "B"
 Monument Set corner proportionally Pa. 265-269
(Original, concrete post, iron rod, etc.)
1917 J. H. Flynn, County Survey Record Book "B"
Pa. 592-593 found old about B.T.: 8" Cedar
Stub N 41 W 14 links

Bearing Trees, Reference Objects

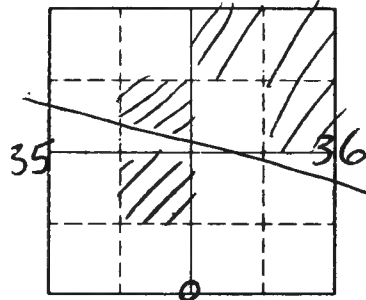
Species Cedar Cedar Tomacrock Cedar
 Diameter 7" 9" 13" 9"
 Bearing N 45 E N 35 W N 35-30 E N 31-15 W
 Distance 8.70' 18.90' 37.6' 34.7'
1912 B.T.'s 1917 B.T.'s

Evidence of Subsequent Corner Restoration Found

Year of search 1953 By County Highway Dept.
County Road # 7
Found section corner gov't marker
1938 - CCC find 1912 Curo information

Bearing Trees, Reference Objects

Relation of Evidence to Record Features Along Section Lines



Sketch

○ Corner ▨ F.S. Land

Section line to sections _____
 Object _____
 Record distance _____
 Measured distance _____

Other Evidence

Describe evidence of use and occupation such as roads, fences, clearings, timber cutting lines, plantations, etc.. Cite source of testimony if any. _____

1988 10/14 Landecker-Stevenson & Assoc chain w. 577' from C.C. of sec's 1 & 2 @ 447' W. find spike in @ of road

At time of search:

1. Did you have the record description?

Yes X No _____

2. How was search area located?

Pacing, chaining photos, maps, etc. _____

3. Man hours spent in search _____

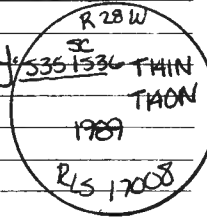
4. Do you think additional search might recover evidence? Yes _____ No X

5. Signature Temp T. Aron

DSC

Perpetuation Record Book 7 Page 14

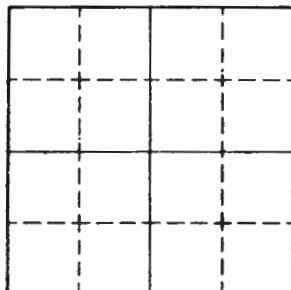
Monument and accessories established. Include brief description of area. 1989 5/4
 Landecker-Stevenson & Assoc. make final search, find no evidence. Set a 2" x 24" iron pipe in bituminous 4.4' ± Northerly of centerline of Co. Hwy 7, 550' ± W'ly of road Scatteredly.
 7" Cedar N 25 W 96.65' SCR 5 35 BT
 8" Cedar North 85.83' SCR 5 36 BT
 8" Cedar N 35 E. 106.84' SCR 5 36 BT
 8' sign post North 45.6' with SA-9 sign



Certified corner restoration certificate prepared: Yes ✓ No _____

Filed in county records at Walker Date 5/25/89 County Document No. 312354

Identified on aerial photo No. _____ Which is filed at _____



Sketch

Corner F.S. Land

Relation of Evidence to Record Features Along Section Lines

Section line to sections _____
 Object _____
 Record distance _____
 Measured distance _____

Other Evidence

Describe evidence of use and occupation such as roads, fences, clearings, timber cutting lines, plantations, etc.. Cite source of testimony if any. _____

At time of search:

1. Did you have the record description?

Yes _____ No _____

2. How was search area located?

Pacing, chaining, photos, maps, etc. _____

3. Man hours spent in search _____

4. Do you think additional search might

recover evidence? Yes _____ No _____

5. Signature _____

Perpetuation Record

Monument and accessories established. Include brief description of area. _____

Certified corner restoration certificate prepared: Yes _____ No _____

Filed in county records of _____ Date _____ County Document No. _____

Identified on aerial photo No. _____ Which is filed at _____

Index No. Z 13
(Alphabetical - Numerical)

LAND CORNER RECORD
(RECTANGULAR SURVEYS)

R9-7150-4 (Rev. 6/13/67)
GPO 802-127

T. M1 R. 28 5th Mer. N.F. Chippewa County Cass State Minnesota
Quarter Corner common to sections 36 and _____

EXISTING SURVEYS

Original Government Survey

Year surveyed 1863 Johnson & Thornton
Original monument woodpost
(Wood post, stone, pile of stones, pipe, etc.)

Bearing Trees

Species W. Birch Aspen
Diameter 8" 12"
Bearing N 60 W N 40 E
Distance 27 links 50 links

Subsequent Corner Restoration

Year surveyed 1912 By H.S. Todd
Where filed or recorded Co. Survey Book "B"
Monument Search for corner - no evidence found
(Original concrete post, iron rod, etc.)

Bearing Trees, Reference Objects

Species _____
Diameter _____
Bearing _____
Distance _____

Original Evidence Found

Year of search _____ By _____
Monument found _____

Original Bearing Trees Found

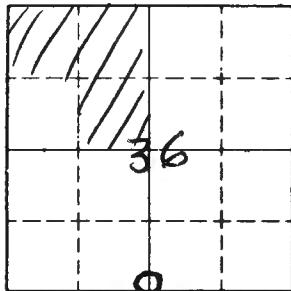
Species _____
Diameter _____
Bearing _____
Distance _____

Evidence of Subsequent Corner Restoration Found

Year of search _____ By _____

Bearing Trees, Reference Objects

Species _____
Diameter _____
Bearing _____
Distance _____



Sketch

○ Corner ▨ F.S. Land

Relation of Evidence to Record Features Along Section Lines

Section line to sections _____
 Object _____
 Record distance _____
 Measured distance _____

Other Evidence

Describe evidence of use and occupation such as roads, fences, clearings, timber cutting lines, plantations, etc.. Cite source of testimony if any. _____

1986- U.S.F.S. set aerial target over iron.

10/14/88 Lundecker-Stevenson & Assoc look for BT's from found iron pipe - find nothing

At time of search:

1. Did you have the record description?

Yes X No _____

2. How was search area located?

Pacing, chaining, photos maps, etc. aerial target

3. Man hours spent in search _____

4. Do you think additional search might recover evidence? Yes _____ No X

5. Signature Temple Fran

Perpetuation Record Book 7 Page 13

Monument and accessories established. Include brief description of area: 1989 5/4
 Lundecker-Stevenson & Assoc. make final search and find no evidence.
 Set a 2" x 24" iron pipe with brass cap in bituminous 8.5'± E 28W
 Northernly of centerline of Co. Rd #7. Driveway Northernly SC
 13" Norway Pine N 52E 53.20' spike & tag only 5/4 S 136 TRAIN
 23" Norway Pine N 61W 54.64' spike & tag only TRON
 19" Norway Pine N 42W 89.79' spike & tag only 1989
RLS 17008

Certified corner restoration certificate prepared: Yes ✓ No _____

Filed in county records at Walker Date 5/25/89 County Document No. 3123102

Identified an aerial photo No. _____ Which is filed at _____

Index No. 7-23
(Alphabetical - Numerical)

South Boundary Bk. 3

pg. 55

LAND CORNER RECORD
(RECTANGULAR SURVEYS)

R9-7150-4 (Rev. 6/13/67)

GPO 802-127

T. 141

R. 28

Field Book 6 pg. 68

Mer. N.F.

County Cass

State _____

South Quarter

Corner common to sections _____

cont 36

EXISTING SURVEYS

Original Government Survey

Year surveyed 1864

Original monument _____
(Wood post, stone, pile of stones, pipe, etc.)

Bearing Trees

Species _____
Diameter _____
Bearing _____
Distance _____

Subsequent Corner Restoration

Year surveyed 1912 By H.S. Todd

Where filed or recorded Cass County Book B Survey #298

Monument Ed. no evidence
(Original, concrete post, iron rod, etc.)

Bearing Trees, Reference Objects

Species _____
Diameter _____
Bearing _____
Distance _____

Original Evidence Found

Year of search _____ By _____

Monument found _____

Original Bearing Trees Found

Species _____
Diameter _____
Bearing _____
Distance _____

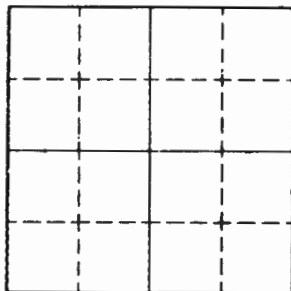
Evidence of Subsequent Corner Restoration Found

Year of search 9/2/86 By JA MH EH

Ed. a iron 15' west of measured dist (610 dist) from SE sec 36
Ed. no evidence of original

Bearing Trees, Reference Objects

Species _____
Diameter _____
Bearing _____
Distance _____



Sketch

○ Corner ▨ F.S. Land

Relation of Evidence to Record Features Along Section Lines

Section line to sections _____
Object _____
Record distance _____
Measured distance _____

Other Evidence

Describe evidence of use and occupation such as roads, fences, clearings, timber cutting lines, plantations, etc.. Cite source of testimony if any. _____

At time of search:

1. Did you have the record description?

Yes _____ No _____

2. How was search area located?

Pacing, chaining, photos, maps,
etc. _____

3. Man hours spent in search _____

4. Do you think additional search might

recover evidence? Yes _____ No _____

5. Signature _____

Perpetuation Record

Monument and accessories established. Include brief description of area. _____

Certified corner restoration certificate prepared: Yes _____ No _____

Filed in county records of _____ Date _____ County Document No. _____

Identified on aerial photo No. _____ Which is filed at _____

Index No. 225
(Alphabetical - Numerical)

LAND CORNER RECORD
(RECTANGULAR SURVEYS)

R9-7150-4 (Rev. 6/13/67)
GPO 802-127

T. 141 R. 28 5th Mer. N.F. Chippewa County Cass State Minnesota
5th Corner common to sections 36, 31-141-27 and _____

EXISTING SURVEYS

Original Government Survey

Year surveyed 1863 Johnson-Thornton
Original monument wood post
(Wood post, stake, pile of stones, pipe, etc.)

Bearing Trees
Species Aspen S. Maple
Diameter 4" 7"
Bearing N10W N40E
Distance 14LKS 26LKS

Subsequent Corner Restoration

Year surveyed 1912 By A.W. Moulster
Where filed or recorded Co. BK "A" P. 519
Monument set wood stake from both Gov't B.T. stamps
(Original, concrete post, iron rod, etc.)

1912 - John Curo - Co BK "B" P 265-269 find corner set by Moulster

Bearing Trees, Reference Objects

Species W. Pinestump Oak
Diameter 18" 15"
Bearing S52-24W N22-13W
Distance 2.26' 189.00'

Original Evidence Found

Year of search _____ By _____
Monument found _____

Original Bearing Trees Found

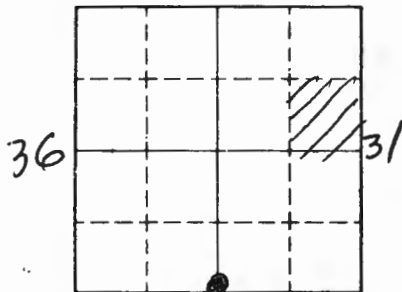
Species _____
Diameter _____
Bearing _____
Distance _____

Evidence of Subsequent Corner Restoration Found

Year of search 1919 By GLO
Find 2" galv. lip. - no orig evidence, corner set by Co. Surveyor from orig B.T.'s set 2x36" lip. w/ brass cap 36" inground - falls in road

Bearing Trees, Reference Objects

W. oak
24"
N42W
279LKS



Sketch

○ Corner ▨ F.S. Land

At time of search:

1. Did you have the record description?

Yes No

2. How was search area located?

Pacing, chaining photos maps, etc.

3. Man hours spent in search _____

4. Do you think additional search might recover evidence? Yes No 5. Signature Tom J. Armer

Section line to sections _____

Object _____

Record distance _____

Measured distance _____

Other Evidence

Describe evidence of use and occupation such as roads, fences, clearings, timber cutting lines, plantations, etc.. Cite source of testimony if any.

1969 USFS set 6x24" concrete cylinder w/ bronze tablet

8" Oak N34E 141.34'

6" E/m NY6E 157.26'

Culvert E end N24E 38.0'

Culvert w. end N45W 48.3'

1986-USFS paint target over R.R. in road set over corner

Perpetuation Record

BK 7 P. 12

Monument and accessories established. Include brief description of area.

6/13/1988 KM KF of Landerker-Stevenson tab R.R. spike set over monumented FS position. in E Co Rd #7

8" Burr Oak N10E 171.16'

11" Burr Oak N42E 114.94'

10" Burr Oak N52E 119.22'

8" post N22E 57.36' w/ sign 54-9

Certified corner restoration certificate prepared:

Yes No Filed in county records at WalkerDate 4/3/89County Document No. 311167

Identified on aerial photo No. _____

Which is filed at _____