

LEGEND

○ = Corner having information on form 7100-52 in this file.


T141N R27W 5th PM

FILING INSTRUCTION

File 7100-52 card record by letter and number coordinates behind the file guide for the township in which it falls.

File the 7100-52 card record by letter and then by number i.e., all A cards first, then B cards etc.

The first card behind the file guide (if data have been obtained and recorded) will be card A-1 for N.W. Township Corner, then card A-2 for 1/16 corner then card A-3 for 1/4 corner etc.



Index No. A-45
(Alphabetical - Numerical)

BOOK 3
Pg. 64

LAND CORNER RECORD
(RECTANGULAR SURVEYS)

R9-7150-4 (Rev. 6/13/67)
GPO 502-127

T. 141 N R. 27 W

5th

Mer. N.F. Chippewa County Cass

State Minn.

A.P. 2 Tr 1299

Corner common to sections _____

6 and 31

EE 164

EXISTING SURVEYS

Original Government Survey

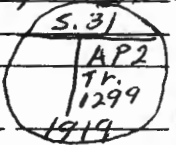
Year surveyed _____
Original monument _____
(Wood post, stone, pile of stones, pipe, etc.)

Bearing Trees

Species _____
Diameter _____
Bearing _____
Distance _____

Subsequent Corner Restoration

Year surveyed. 1919 By E. Harrington
Where filed or recorded Survey Notes page #134
Monument 1" I.P. 36" long, set 26" in
ground with brass cap marked



Bearing Trees, Reference Objects

Species None marked
Diameter _____
Bearing _____
Distance _____

Original Evidence Found

Year of search _____ By _____
Monument found _____

Original Bearing Trees Found

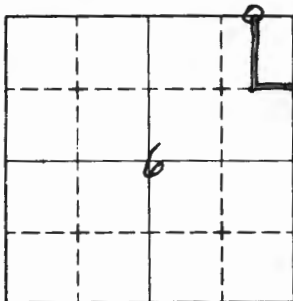
Species _____
Diameter _____
Bearing _____
Distance _____

Evidence of Subsequent Corner Restoration Found

Year of search 4/78 By R. Silbaugh
I.P. 15 1/4" flat shape, with 1/4" I.P.
above ground

Bearing Trees, Reference Objects

Species _____
Diameter _____
Bearing _____
Distance _____



Sketch

○ Corner ▨ F.S. Land

Relation of Evidence to Record Features Along Section Lines

Section line to sections _____
 Object _____
 Record distance _____
 Measured distance _____

Other Evidence

Describe evidence of use and occupation such as roads, fences, clearings, timber cutting lines, plantations, etc.. Cite source of testimony if any. _____

At time of search:

1. Did you have the record description?

Yes _____ No _____

2. How was search area located?

Pacing, chaining, photos, maps, etc. _____

3. Man hours spent in search _____

4. Do you think additional search might recover evidence? Yes _____ No _____

5. Signature _____

Perpetuation Record

Monument and accessories established. Include brief description of area. _____

Steel fence post set 3.13' East of corner and 4.25 ft south of corner. Line to the south is red lined to F.S. standards. RS. 4178

Certified corner restoration certificate prepared: Yes _____ No _____

Filed in county records at _____ Date _____ County Document No. _____

Identified an aerial photo No. _____ Which is filed at _____

Index No. A-45
(Alphabetical - Numerical)LAND CORNER RECORD
(RECTANGULAR SURVEYS)R9-7150-4 (Rev. 6/13/67)
GPO 802-127T. 141 N R. 27 W Mer. N.F. Chippewa County Cass State Mh
FEY64 Corner common to sections 6, 31 and _____

EXISTING SURVEYS

Original Government Survey

Year surveyed _____
Original monument _____
(Wood post, stone, pile of stones, pipe, etc.)

Bearing Trees

Species _____
Diameter _____
Bearing _____
Distance _____

Subsequent Corner Restoration

Year surveyed 1919 By Hattington
Where filed or recorded Survey notes p 134
Monument 1" I.P. 36" long, 26" in
ground, with brass cap marked

Bearing Trees, Reference Objects

Species none
Diameter Set
Bearing _____
Distance _____

Original Evidence Found

Year of search _____ By _____
Monument found _____

Original Bearing Trees Found

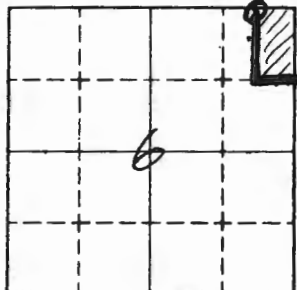
Species _____
Diameter _____
Bearing _____
Distance _____

Evidence of Subsequent Corner Restoration Found

Year of search 4/78 By R. Silbaugh
I.P. 15 in flat shape, cap is
1 ft above ground.Need BTS

Bearing Trees, Reference Objects

Species _____
Diameter _____
Bearing _____
Distance _____



Sketch

○ Corner ▨ F.S. Land

Relation of Evidence to Record Features Along Section Lines

Section line to sections _____
 Object _____
 Record distance _____
 Measured distance _____

Other Evidence

Describe evidence of use and occupation such as roads, fences, clearings, timber cutting lines, plantations, etc.. Cite source of testimony if any. _____

At time of search:

1. Did you have the record description?

Yes _____ No _____

2. How was search area located?

Pacing, chaining, photos, maps, etc. _____

3. Man hours spent in search _____

4. Do you think additional search might recover evidence? Yes _____ No _____

5. Signature _____

Perpetuation Record

Monument and accessories established. Include brief description of area.

Steel post set 3.13' east of corner and 4.25 FT south of corner. Like to south 15' red. lined to F.S. standards RS 4/78

Certified corner restoration certificate prepared: Yes _____ No _____

Filed in county records at _____ Date _____ County Document No. _____

Identified on aerial photo No. _____ Which is filed at _____

Index No. A-5
(Alphabetical - Numerical)

LAND CORNER RECORD
(RECTANGULAR SURVEYS)

R9-7150-4 (Rev. 6/13/67)
GPO 802-127

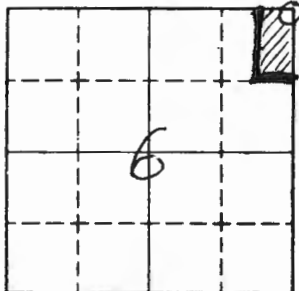
T. 141N R. 27W 5th Mer. N.F. Chippewa County Cass State MN
Sec 31 Corner common to sections 5, 6, 31 and 32

EXISTING SURVEYS

Original Government Survey	Original Evidence Found
Year surveyed _____	Year of search _____ By _____
Original monument _____ <small>(Wood post, stone, pile of stones, pipe, etc.)</small>	Monument found _____
Bearing Trees	Original Bearing Trees Found
Species _____	Species _____
Diameter _____	Diameter _____
Bearing _____	Bearing _____
Distance _____	Distance _____

Subsequent Corner Restoration	Evidence of Subsequent Corner Restoration Found
Year surveyed <u>1919</u> By <u>E Hattig toh</u>	Year of search <u>4/78</u> By <u>R Silbaugh</u>
Where filed or recorded <u>Survey Notes, p 134</u>	<u>IP was Found laying on its</u>
Monument <u>Set a 1" I.P., 36" long</u>	<u>side, covered with dirt and</u>
<u>26" in ground, with brass cap</u>	<u>mass, I believe one BT is there</u>
<u>marked</u>	

Bearing Trees, Reference Objects	Remanument	Bearing Trees, Reference Objects
Species <u>Cedar</u> <u>Cedar</u> <u>Sptuce</u> <u>Sptuce</u>	<u>Cedar</u>	
Diameter <u>5"</u> <u>8"</u> <u>6"</u> <u>6"</u>	<u>13"</u>	
Bearing <u>N53°30'E</u> <u>S62°30'E</u> <u>S84W</u> <u>N59°30'W</u>	<u>S62°E</u>	
Distance <u>39 lks</u> <u>69 lks</u> <u>171 lks</u> <u>192 lks</u>	<u>69 lks</u>	



Sketch

○ Corner ▨ F.S. Land

Relation of Evidence to Record Features Along Section Lines

Section line to sections _____
 Object _____
 Record distance _____
 Measured distance _____

Other Evidence

Describe evidence of use and occupation such as roads, fences, clearings, timber cutting lines, plantations, etc.. Cite source of testimony if any.

There is a old telephone pole laying on ITS side along side of the I.P. RS 478

At time of search:

1. Did you have the record description?

Yes No _____

2. How was search area located?

Pacing, chaining, photos, maps, etc. *photos, old blue line*

3. Man hours spent in search *1/2*

4. Do you think additional search might recover evidence? Yes _____ No _____

5. Signature _____

Perpetuation Record

Monument and accessories established. Include brief description of area. _____

Certified corner restoration certificate prepared: Yes _____ No _____

Filed in county records at _____ Date _____ County Document No. _____

Identified on aerial photo No. _____ Which is filed at _____

Index No. Z-5/A-5 BOOK 2-142-27LAND CORNER RECORD
(RECTANGULAR SURVEYS)

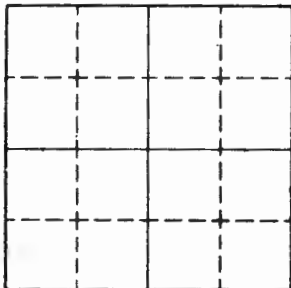
R9-7150-4 (Rev. 6/13/67)

GPO 802-127

T. 141 R. 27 Mer. N.F. CHIPPEWA County CASS State MN.
142 SECTION Corner common to sections 5 6 31 and 32

EXISTING SURVEYS

Original Government Survey				Original Evidence Found			
Year surveyed <u>1873 P.H. CONGER</u>				Year of search <u>1919</u> By <u>GLO</u>			
Original monument <u>WOOD POST</u> <small>(Wood post, stone, pile of stones, pipe, etc.)</small>				Monument found <u>RESTORED FROM ORIG. BT'S.</u>			
Bearing Trees				Original Bearing Trees Found			
Species	<u>TAM.</u>	<u>TAM</u>	<u>BIRCH</u>	<u>BIRCH</u>	Species	<u>BIRCH</u>	<u>TAM. STP.</u>
Diameter	<u>6</u>	<u>5</u>	<u>5</u>	<u>6</u>	Diameter	<u>10</u>	<u>8</u>
Bearing	<u>S15E</u>	<u>N22E</u>	<u>S70W</u>	<u>N85W</u>	Bearing	<u>S80W</u>	<u>N22E</u>
Distance	<u>5 LKS.</u>	<u>5 LKS.</u>	<u>30 LKS.</u>	<u>28 LKS.</u>	Distance	<u>30 LKS.</u>	<u>5 LKS.</u>
Subsequent Corner Restoration				Evidence of Subsequent Corner Restoration Found			
Year surveyed <u>1919</u> By <u>GLO</u>				Year of search <u>1919</u> By <u>CH. E.H.</u>			
Where filed or recorded <u>IN OFFICE</u>				FD. <u>2" GLO IRON LYING DOWN AT WEST EDGE OF</u>			
Monument <u>2" X 3/8" IRON POST WITH CAP</u> <small>(Original, concrete post, iron rod, etc.)</small>				<u>CEDAR. SUP. NW-SE.</u>			
<u>T142N22W</u>				<u>PUT FSLP ON 8" CEDAR - N 9 E 9.0' FROM</u>			
<u>S31/50</u>				<u>IRON</u>			
<u>S6/50</u>				Bearing Trees, Reference Objects			
Bearing Trees, Reference Objects ^{T141N} ₁₉₁₉				<u>GLO</u>			
Species	<u>CEDAR</u>	<u>CEDAR</u>	<u>SPRUCE</u>	<u>SPRUCE</u>	Species	<u>CEDAR</u>	
Diameter	<u>5</u>	<u>8</u>	<u>6</u>	<u>5</u>	Diameter	<u>13</u>	
Bearing	<u>N53E</u>	<u>S62E</u>	<u>S84W</u>	<u>N59W</u>	Bearing	<u>S62E</u>	
Distance	<u>39 LKS.</u>	<u>69 LKS.</u>	<u>171 LKS.</u>	<u>192 LKS.</u>	Distance	<u>45.5'</u>	
	<u>25.7'</u>	<u>45.5'</u>	<u>112.9</u>	<u>126.7'</u>		<u>NO Scribe</u>	



Sketch

○ Corner ▨ F.S. Land

Relation of Evidence to Record Features Along Section Lines

Section line to sections _____
 Object _____
 Record distance _____
 Measured distance _____

Other Evidence

Describe evidence of use and occupation such as roads, fences, clearings, timber cutting lines, plantations, etc.. Cite source of testimony if any. _____

At time of search:

1. Did you have the record description?

Yes _____ No _____

2. How was search area located?

Pacing, chaining, photos, maps, etc. _____

3. Man hours spent in search _____

4. Do you think additional search might

recover evidence? Yes _____ No _____

5. Signature _____

Perpetuation Record

Monument and accessories established. Include brief description of area. _____

Certified corner restoration certificate prepared: Yes _____ No _____

Filed in county records at _____ Date _____ County Document No. _____

Identified on aerial photo No. _____ Which is filed at _____

Index No. A-5
(Alphabetical - Numerical)

LAND CORNER RECORD
(RECTANGULAR SURVEYS)

R9-7150-4 (Rev. 6/13/67)
GPO 502-127

141 N. R. 27 W 5th Mer. N.F. Chippewa County Cass State Minn
Sec. 14 Corner common to sections 5, 6, 31 and 32

EXISTING SURVEYS

Original Government Survey

Year surveyed _____
Original monument _____
(Wood post, stone, pile of stones, pipe, etc.)

Bearing Trees

Species _____
Diameter _____
Bearing _____
Distance _____

Original Evidence Found

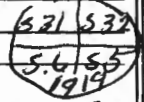
Year of search _____ By _____
Monument found _____

Original Bearing Trees Found

Species _____
Diameter _____
Bearing _____
Distance _____

Subsequent Corner Restoration

Year surveyed 1919 By E. Harrington
Where filed or recorded Survey Notes page #134
Monument Set a 1" I.P. 36" long 26"
in ground with brass cap marked
(Original, concrete post, iron rod, etc.)



Bearing Trees, Reference Objects

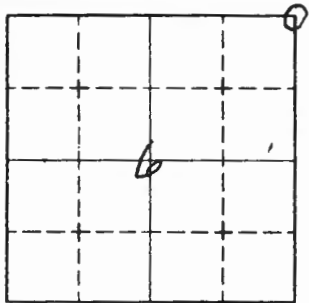
Species Cedar Cedar Spruce Spruce
Diameter 5" 8" 6" 6"
Bearing N. 53° 30' E. S. 62° 30' E. S. 84° W N. 59° 30' W
Distance 62' 69 LKS 171 LKS, 192 LKS, 39 LKS.

Evidence of Subsequent Corner Restoration Found

Year of search 4/78 By B. Silbaugh
I. P. was found laying on its
side covered with dirt and moss

Bearing Trees, Reference Objects

Cedar _____
Diameter 13" _____
Bearing S 62° 30' E _____
Distance 69 LKS _____



Sketch

○ Corner ▨ F.S. Land

Relation of Evidence to Record Features Along Section Lines

Section line to sections _____
 Object _____
 Record distance _____
 Measured distance _____

Other Evidence

Describe evidence of use and occupation such as roads, fences, clearings, timber cutting lines, plantations, etc.. Cite source of testimony if any. There is a old telephone pole laying on its side along side of the I.P. Rd.

At time of search:

1. Did you have the record description?
 Yes No _____

2. How was search area located?
 Pacing, chaining, photos, maps, etc. photos, old blue line

3. Man hours spent in search 1/2

4. Do you think additional search might recover evidence? Yes _____ No _____

5. Signature _____

Perpetuation Record

Monument and accessories established. Include brief description of area. _____

Certified corner restoration certificate prepared: Yes _____ No _____
 Filed in county records at _____ Date _____ County Document No. _____
 Identified on aerial photo No. _____ Which is filed at _____

Index No. 167
(Alphabetical - Numerical)

LAND CORNER RECORD
(RECTANGULAR SURVEYS)

89-5680-11 (5/12/64)

T. 141N R. 27W 5th Mer. N.F. Chippewa County Cass State Minnesota
1/4 Corner common to sections 32, 5 and _____

EXISTING SURVEYS

Original Government Survey

Year surveyed _____

Original monument _____
(Wood post, stone, pile of stones, pipe, etc.)

Bearing Trees

Species _____

Diameter _____

Bearing _____

Distance _____

Original Evidence Found

Year of search _____ By _____

Monument found _____

Original Bearing Trees Found

Species _____

Diameter _____

Bearing _____

Distance _____

Subsequent Corner Restoration

Year surveyed _____ By _____

Where filed or recorded _____

Monument _____
(Original, concrete post, iron rod, etc.)

Bearing Trees, Reference Objects

Species _____

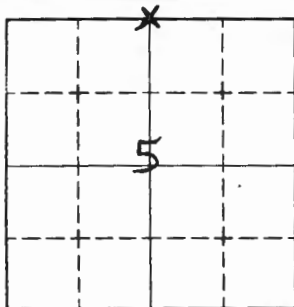
Diameter _____

Bearing _____

Distance _____

Evidence of Subsequent Corner Restoration Found

Year of search _____ By _____



Sketch

○ Corner ▨ F.S. Land

Relation of Evidence to Record Features Along Section Lines

Section line to sections _____
 Object _____
 Record distance _____
 Measured distance _____

Other Evidence

Describe evidence of use and occupation such as roads, fences, clearings, timber cutting lines, plantations, etc.. Cite source of testimony if any. _____

At time of search:

1. Did you have the record description?

Yes _____ No _____

2. How was search area located?

Pacing, chaining, photos, maps, etc. _____

3. Man hours spent in search _____

4. Do you think additional search might recover evidence? Yes _____ No _____

5. Signature _____

Perpetuation Record

Monument and accessories established. Include brief description of area. _____

Follow trail to old field in the NE₁NW₄ Section 5, from NE corner of this old field follow old ~~field~~ telephone line east about 8 chains, near edge of Lomish Lake. Just at the edge of the lake Alder brush start and brass cap is partly tipped over in the soft soil.

Certified corner restoration certificate prepared: Yes _____ No _____

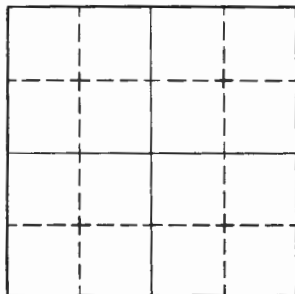
Filed in county records at _____ Date _____ County Document No. _____

Identified on aerial photo No. _____ Which is filed at _____

T. 141N R. 27W 5th Mer. N.F. Chippewa County Cass State Minnesota
EAST 1/16 Corner common to sections 5 and _____

EXISTING SURVEYS

Original Government Survey	Original Evidence Found
Year surveyed _____	Year of search _____ By _____
Original monument _____ <small>(Wood post, stone, pile of stones, pipe, etc.)</small>	Manument found _____
Bearing Trees	Original Bearing Trees Found
Species _____	Species _____
Diameter _____	Diameter _____
Bearing _____	Bearing _____
Distance _____	Distance _____
Subsequent Corner Restoration	Evidence of Subsequent Corner Restoration Found
Year surveyed _____ By _____	Year of search _____ By _____
Where filed or recorded _____	_____
Monument _____ <small>(Original, concrete post, iron rod, etc.)</small>	_____
_____	_____
Bearing Trees, Reference Objects	
Species _____	
Diameter _____	
Bearing _____	
Distance _____	



Sketch

○ Corner ▨ F.S. Land

At time of search:

1. Did you have the record description?

Yes _____ No _____

2. How was search area located?

Pacing, chaining, photos, maps,
etc. _____

3. Man hours spent in search _____

4. Do you think additional search might

recover evidence? Yes _____ No _____

5. Signature _____

Relation of Evidence to Record Features Along Section Lines

Section line to sections _____

Object _____

Record distance _____

Measured distance _____

Other Evidence

Describe evidence of use and occupation such as roads, fences, clearings, timber cutting lines, plantations, etc.. Cite source of testimony if any. _____

Perpetuation Record

Monument and accessories established. Include brief description of area. _____

From section corner follow old telephone line west to
break in timber types Ac^{1st} to Msc^{1st}. Brass cap is just
inside the Msc^{1st} on the east edge of this swale.

Certified corner restoration certificate prepared: Yes _____ No _____

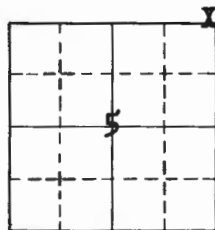
Filed in county records at _____ Date _____ County Document No. _____

Identified on aerial photo No. _____ Which is filed at _____

(Rectangular)

1. T141N R27W No. A-9 Cor. S Mer. 5th State Minnesota N. F. Chippewa Dist. Remer

2. Corner Status



7. Photo Identification

Photo No. _____

Ident. By: _____

8. Plane Coordinate Position Data

State _____ Zone _____

X _____

Y _____

Etab. By _____

Field Book No. _____

Where Filed _____

9. Evaluation

Authentic _____

Needs Verif. _____ Monument _____

Re-estab. _____ Survey _____

Land Status _____

3. Original Description _____ Vol. _____ Page _____ Where Recorded _____

4. Description of Corners:

5. Investigation Notes: Drive north on FR 2118 approximately $1\frac{1}{2}$ miles to field on the left (NW) side of road. Cross field to the NW corner and follow edge of swamp conifers to large red pine (dead). About 11 chains from field to large dead red pine. A blue line was painted from edge of field to brass cap by MES and HMD in Feb. 1961.

Brass cap was put by GLO in 1919 $\frac{32}{4} \frac{33}{5}$.

4"X4" square cedar stake 2' east of brass cap, this was believed to be the original corner.

All large dead red pine stands $N55^{\circ}E$ at a distance of .95 chains, this tree has been scribed many years ago.

6. Signed _____ Title _____ Date _____

PERPETUATION RECORD

10. Monument :

11. Accessories

Field Book _____ Page _____

12. Set By _____ Title _____

License _____ Agency _____ Date _____

13. Recorded By _____ (Agency) _____ Volume _____ Page _____

(Date) _____ (City) _____ (County) _____ (State) _____

14. Remarks:

T. 141 R. 27 5th Mer. N.F. Chippewa County Cass State Minn.
AP 2 Tr. 1519 Corner common to sections 4 and 33

EXISTING SURVEYS

Original Government Survey

Year surveyed _____
Original monument _____
(Wood post, stone, pile of stones, pipe, etc.)

Bearing Trees

Species _____
Diameter Field 4 1/2" 2 1/2"
Bearing _____
Distance _____

Subsequent Corner Restoration

Year surveyed 1919 By E. R. Harrington
Where filed or recorded Survey notes Page #137
Monument I.P. 3' long 1" diam. 10" above
(Original, concrete post, iron rod, etc.)
ground with brass cap marked

Bearing Trees, Reference Objects

Species NO B.T.S.
Diameter _____
Bearing _____
Distance _____

S.33
|
AP 2
TR
|
1519
54
1919

Original Evidence Found

Year of search _____ By _____
Monument found _____

Original Bearing Trees Found

Species _____
Diameter _____
Bearing _____
Distance _____


Evidence of Subsequent Corner Restoration Found

Year of search 9-1-77 By L. WITTHOEF
I.P. 1" diam. 18" above ground
with brass cap marked

Bearing Trees, Reference Objects

Species _____
Diameter _____
Bearing _____
Distance _____

S.33
|
AP 2
TR
|
1519
54
1919



Sketch

○ Corner ▨ F.S. Land

Relation of Evidence to Record Features Along Section Lines

Section line to sections _____
 Object _____
 Record distance _____
 Measured distance _____

Other Evidence

Describe evidence of use and occupation such as roads, fences, clearings, timber cutting lines, plantations, etc.. Cite source of testimony if any. I placed a F.S. 54-L Tag on E. side of 5" ash facing cor, marked S. 80° E 26' to cor.

At time of search:

1. Did you have the record description?

Yes No _____

2. How was search area located?

Pacing, chaining, photos, maps, etc. compass

3. Man hours spent in search 1/2

4. Do you think additional search might recover evidence? Yes _____ No

I came to this cor. from old fence gate on E. side of Co. Road #53 E. 015.30 ch. old rail fence runs E. from field to corner.

Perpetuation Record

Monument and accessories established. Include brief description of area. _____

Certified corner restoration certificate prepared: Yes _____ No _____

Filed in county records at _____ Date _____ County Document No. _____

5. Signature 1/5/100 m. Withhoff

Identified on aerial photo No. _____ Which is filed at _____

Index No. A-11
(Alphabetical - Numerical)LAND CORNER RECORD
(RECTANGULAR SURVEYS)R9-7150-4 (Rev. 6/13/67)
GPO 802-127T. 141 R. 27 Mer. N.F. Chippewa County Cass State Minn.
6 Corner common to sections 4 and 33

EXISTING SURVEYS

Original Government Survey

Year surveyed _____
Original monument _____
(Wood post, stone, pile of stones, pipe, etc.)

Bearing Trees

Species _____
Diameter 1 C-Pine Mark
Bearing _____
Distance _____

Subsequent Corner Restoration

Year surveyed. 1919 By E. Harrington
Where filed or recorded Survey Notes Page #137
Monument IP 1" diam. 3" long 10" above
ground with brass cap marked S 33
(Original concrete post, iron rod, etc.)

Bearing Trees, Reference Objects

Species Tam. Ash
Diameter 8" 10"
Bearing S. 67° 15' W N. 42° 45' W
Distance 82 LKS. 286 LKS

Original Evidence Found

Year of search _____ By _____
Monument found _____

Original Bearing Trees Found

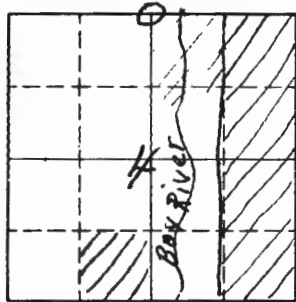
Species _____
Diameter _____
Bearing _____
Distance _____

Evidence of Subsequent Corner Restoration Found

Year of search 19-2-77 By I. Witthoeft
E.P. 1" diam. 1.2' above ground
with brass cap markedS 33
4 54
1919

Bearing Trees, Reference Objects

Tam Stamp Ash Note looked for
S. 67° 15' W
82 LKS.



Sketch

○ Corner ▨ F.S. Land

Relation of Evidence to Record Features Along Section Lines

Section line to sections _____
 Object _____
 Record distance _____
 Measured distance _____

Other Evidence

Describe evidence of use and occupation such as roads, fences, clearings, timber cutting lines, plantations, etc.. Cite source of testimony if any. *I placed a F.S. 54-4 Tag on a 12" Cedar that runs along ground & then turns up marked N. 42° E. 28.3'*

At time of search:

1. Did you have the record description?

Yes No _____

I came to this cor. from AP. 2 on N. 87° 15' E 5.14 Ch.

2. How was search area located?

Pacing, chaining, photos, maps, etc. Compass

Perpetuation Record

Monument and accessories established. Include brief description of area. _____

3. Man hours spent in search *1 1/2*

4. Do you think additional search might recover evidence? Yes No _____

other BT maybe here

Certified corner restoration certificate prepared: Yes _____ No _____

Filed in county records at _____ Date _____ County Document No. _____

5. Signature *Leo M. Withcraft*

Identified on aerial photo No. _____ Which is filed at _____

T. 141 R. 27 Mer. N.F. Chippewa County Cass State Minn.
W.C.C. Corner common to sections 4 and 33

EXISTING SURVEYS

Original Government Survey

Year surveyed _____
Original monument _____
(Wood post, stone, pile of stones, pipe, etc.)

Bearing Trees

Species _____
Diameter _____
Bearing _____
Distance _____

Subsequent Corner Restoration

Year surveyed 1919 By E. Harrington
Where filed or recorded Survey Notes Page # 137
Monument I.P. 34" long 1" diam 10" above
ground with brass cap marked

FF-142N R27W
5.33/
CC 5.4/WC
T141N
1919

Bearing Trees, Reference Objects

Species Tam Cedar
Diameter 8" 14"
Bearing S. 88° W S. 81° 15' W
Distance 498 LKS 496 LKS.

Original Evidence Found

Year of search _____ By _____
Monument found _____

Original Bearing Trees Found


Species _____
Diameter _____
Bearing _____
Distance _____

Evidence of Subsequent Corner Restoration Found

Year of search 9-2-77 By L. Wittkoef
To much water did not look for
Car.

Bearing Trees, Reference Objects

Cedar There are two tree
14" growing together
S. 81° 15' W
496 LKS.



Sketch

○ Corner ▨ F.S. Land

Relation of Evidence to Record Features Along Section Lines

Section line to sections _____
 Object _____
 Record distance _____
 Measured distance _____

Other Evidence

Describe evidence of use and occupation such as roads, fences, clearings, timber cutting lines, plantations, etc.. Cite source of testimony if any. *I placed a K.S. 54-3 Tag on B.T. marked N. 81° 15' E 496 LKS. I talked with Mike Jelen he said the cor is still visible from the river. To much water for me to wade out to it. BT has scripe marks still visible.*

At time of search:

1. Did you have the record description?

Yes No _____

2. How was search area located?

Pacing, chaining, photos, maps, etc. _____

3. Man hours spent in search _____

4. Do you think additional search might recover evidence? Yes _____ No _____

5. Signature *Lee M Wittcraft*

Perpetuation Record

Monument and accessories established. Include brief description of area. _____

Certified corner restoration certificate prepared: Yes _____ No _____

Filed in county records at _____ Date _____ County Document No. _____

Identified on aerial photo No. _____ Which is filed at _____

T. 141N R. 27W SECTION 3 Corner common to sections 3 and 34

EXISTING SURVEYS

Original Government Survey

Year surveyed 1873 By P.H. CONGER
Original monument WOOD POST
(Wood post, stone, pile of stones, pipe, etc.)

Bearing Trees

Species	<u>BIRCH</u>	<u>BIRCH</u>	<u>N. PINE</u>	<u>BIRCH</u>
Diameter	<u>8</u>	<u>8</u>	<u>20</u>	<u>8</u>
Bearing	<u>N15W</u>	<u>N15E</u>	<u>S55W</u>	<u>S30W</u>
Distance	<u>32 LKS.</u> <u>21.12'</u>	<u>31 LKS.</u> <u>20.46'</u>	<u>26 LKS.</u> <u>17.16'</u>	<u>30 LKS.</u> <u>19.80'</u>

Subsequent Corner Restoration

Year surveyed 1919 By GLO RESURVEY
Where filed or recorded ~~2" x 3" IRON POST W/ CAP~~
Monument 2" x 3" IRON POST W/ BRASS CAP MKD.
(Original, concrete post, iron rod, etc.)

Bearing Trees, Reference Objects

Species	<u>W. PINE</u>	<u>W. PINE</u>	<u>W. OAK</u>	<u>POPLAR</u>
Diameter	<u>16</u>	<u>10</u>	<u>8</u>	<u>8</u>
Bearing	<u>N56 3/4 E</u>	<u>S82 1/2 E</u>	<u>S71 W</u>	<u>N79 W</u>
Distance	<u>300 LKS.</u> <u>198.0'</u>	<u>374 LKS.</u> <u>246.84'</u>	<u>320 LKS.</u> <u>211.20'</u>	<u>125 LKS.</u> <u>82.50'</u>

Original Evidence Found

Year of search 1919 By GLO RESURVEY
Monument found WOOD STAKE + BT'S.

Original Bearing Trees Found

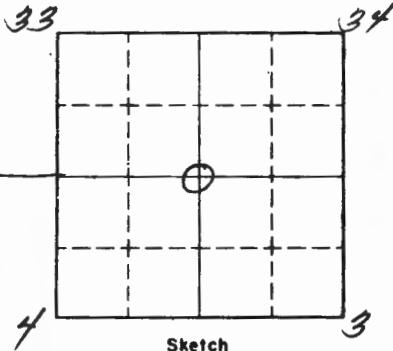
Species	<u>N. PINE</u>	<u>BIRCH STP.</u>	<u>STP. HOLE</u>
Diameter	<u>26</u>	<u>16</u>	
Bearing	<u>S47E</u>	<u>N20E</u>	<u>N1W</u>
Distance	<u>26 LKS.</u> <u>17.16'</u>	<u>31 LKS.</u> <u>20.46'</u>	<u>32 LKS.</u> <u>21.12'</u>

Evidence of Subsequent Corner Restoration Found

Year of search 9/20/67 By JHE + L.E.
Fd. GLO W. PINE 28" N57E - 198.0'
Fd. 2" IRON + CAP IN PLACE.
Fd. ORIG BT - N. PINE STUB 5' HIGH
S46E 17.2'
MARKED NEW BT'S.

Bearing Trees, Reference Objects

Species	<u>OAK</u>	<u>OAK</u>	<u>OAK</u>	<u>ASPEN</u>
Diameter	<u>5</u>	<u>7</u>	<u>7</u>	<u>10</u>
Bearing	<u>N15W</u>	<u>N48E</u>	<u>S87E</u>	<u>S44W</u>
Distance	<u>12.5'</u>	<u>46.0</u>	<u>29.9'</u>	<u>38.1</u>



Sketch

○ Corner ▨ F.S. Land

Relation of Evidence to Record Features Along Section Lines

Section line to sections _____
 Object _____
 Record distance _____
 Measured distance _____

Other Evidence

Describe evidence of use and occupation such as roads, fences, clearings, timber cutting lines, plantations, etc.. Cite source of testimony if any. _____

At time of search:

1. Did you have the record description?

Yes _____ No _____

2. How was search area located?

Pacing, chaining, photos, maps, etc. _____

3. Man hours spent in search _____

4. Do you think additional search might recover evidence? Yes _____ No _____

5. Signature _____

Perpetuation Record

Monument and accessories established. Include brief description of area. _____

Certified corner restoration certificate prepared: Yes _____ No _____

Filed in county records at _____ Date _____ County Document No. _____

Identified on aerial photo No. _____ Which is filed at _____

Index No. A-13
(Alphabetical - Non-regular)

LAND CORNER RECORD
(RECTANGULAR SURVEYS)

RD-7150-4 (Rev. 6/13/67)
 GPO 802-127

142 N 27 W
 T. 141 N R. 27 W
 SEC. sec

5th Mer. N.F. Chippewa County Cass State MN.
 Corner common to sections 3 4 33 and 34

EXISTING SURVEYS

Original Government Survey

Year surveyed _____
 Original monument _____
(Wood post, stone, pile of stones, pipe, etc.)

Bearing Trees

Species _____
 Diameter _____
 Bearing _____
 Distance _____

Original Evidence Found

Year of search _____ By _____
 Monument found _____

Original Bearing Trees Found

Species _____
 Diameter _____
 Bearing _____
 Distance _____

Subsequent Corner Restoration

Year surveyed 1919 By GLO
 Where filed or recorded Survey Notes P. 138
 Monument 2" IP, 26" long set 26" in
(Original, concrete, post, iron rod, etc.)
ground with brass cap marked

Evidence of Subsequent Corner Restoration Found

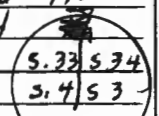
Year of search 4-2-80 By L. Witthoeft
1" Pipe & 2" IP with brass cap
2" above ground marked

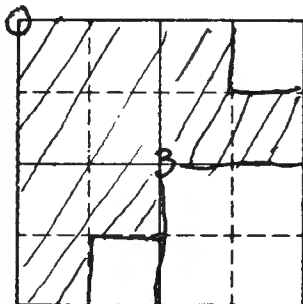
Bearing Trees, Reference Objects

Species	<u>W. Pine</u>	<u>W Pine</u>	<u>W. Oak</u>	<u>Aspen</u>
Diameter	<u>16"</u>	<u>10"</u>	<u>8"</u>	<u>8"</u>
Bearing	<u>N. 56° 45' E</u>	<u>S. 82° 30' E</u>	<u>S. 71° W</u>	<u>N 79° W</u>
Distance	<u>300 LKS</u>	<u>374 LKS</u>	<u>320 LKS</u>	<u>125 LKS</u>

Bearing Trees, Reference Objects

Species	<u>W OAK</u>	<u>W. OAK</u>	<u>R. Oak</u>	<u>W Pine</u>
Diameter	<u>6"</u>	<u>8"</u>	<u>8"</u>	<u>30"</u>
Bearing	<u>S. 15° E</u>	<u>N 87° W</u>	<u>S. 48° W</u>	<u>S. 57° E</u>
Distance	<u>12.5'</u>	<u>29.9 FT.</u>	<u>46 FT</u>	<u>198'</u>





Sketch

○ Corner ▨ F.S. Land

Relation of Evidence to Record Features Along Section Lines

A-13

Section line to sections _____
 Object _____
 Record distance _____
 Measured distance _____

Other Evidence

Describe evidence of use and occupation such as roads, fences, clearings, timber cutting lines, plantations, etc.. Cite source of testimony if any. _____

At time of search:

1. Did you have the record description?

Yes No _____

2. How was search area located?

Pacing, chaining, photos, maps, etc. Compass

3. Man hours spent in search 1/2 hr.

4. Do you think additional search might recover evidence? Yes _____ No _____

5. Signature Leo M. Wittcraft

Perpetuation Record

Monument and accessories established. Include brief description of area. _____

Certified corner restoration certificate prepared: Yes _____ No _____

Filed in county records at _____ Date _____ County Document No. _____

Identified on aerial photo No. _____ Which is filed at _____

T. 41 N R. 27 W 5th Mer. N.F. Chippewa County Miss State Miss.
TR 1299 AP. 3 - 1/1227 Corner common to sections 6 and _____
C.F.N.E. 24

EXISTING SURVEYS

Original Government Survey

Year surveyed _____
Original monument _____
(Wood post, stone, pile of stones, pipe, etc.)

Bearing Trees

Species _____
Diameter _____
Bearing _____
Distance _____

Subsequent Corner Restoration

Year surveyed 1919 By E Harrington
Where filed or recorded Survey Notes page #49
Monument 1" I.P. SET 36" long SET 26"
in ground with brass cap marked
(Original, concrete post, iron rod, etc.)

Bearing Trees, Reference Objects

Species None put in
Diameter _____
Bearing _____
Distance _____



Original Evidence Found

Year of search _____ By _____
Monument found _____

Original Bearing Trees Found

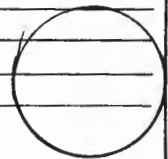
Species _____
Diameter _____
Bearing _____
Distance _____

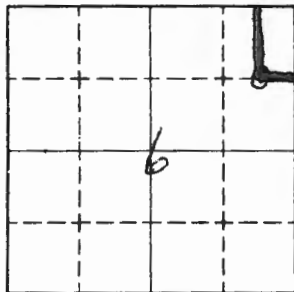
Evidence of Subsequent Corner Restoration Found

Year of search 4/78 By R. Silbaugh
I P in good condition with
cap 10" above ground

Bearing Trees, Reference Objects

Species _____
Diameter _____
Bearing _____
Distance _____





Sketch

○ Corner F.S. Land

Relation of Evidence to Record Features Along Section Lines

Section line to sections _____
 Object _____
 Record distance _____
 Measured distance _____

Other Evidence

Describe evidence of use and occupation such as roads, fences, clearings, timber cutting lines, plantations, etc.. Cite source of testimony if any. _____

At time of search:

1. Did you have the record description?

Yes _____ No _____

2. How was search area located?

Pacing, chaining, photos, maps, etc. _____

3. Man hours spent in search _____

4. Do you think additional search might recover evidence? Yes _____ No _____

5. Signature _____

Perpetuation Record

Monument and accessories established. Include brief description of area. _____

Steel fence posts set 2.43 FT to East and 3.5 FT to North, line to the north and east is tied lined to F.S. standards, RS.

4/78

Certified corner restoration certificate prepared: Yes _____ No _____

Filed in county records at _____ Date _____ County Document No. _____

Identified on aerial photo No. _____ Which is filed at _____

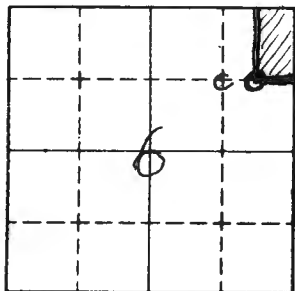
T. 141 N R. 27 W 5th Mer. N.F. Chippewa County Cass State MN
CE NE 1/4 Corner common to sections 6 and _____

EXISTING SURVEYS

Original Government Survey	Original Evidence Found
Year surveyed _____	Year of search _____ By _____
Original monument _____ <small>(Wood post, stone, pile of stones, pipe, etc.)</small>	Monument found _____
Bearing Trees	Original Bearing Trees Found
Species _____	Species _____
Diameter _____	Diameter _____
Bearing _____	Bearing _____
Distance _____	Distance _____
Subsequent Corner Restoration	Evidence of Subsequent Corner Restoration Found
Year surveyed <u>1917</u> By <u>Hattington</u>	Year of search <u>4/78</u> By <u>R. Silbaugh</u>
Where filed or recorded <u>Survey notes p 49</u>	<u>I.P. in good condition, Brass cap</u>
Monument <u>1" I.P. 36" long, set 26"</u> <small>(Original, concrete post, iron rod, etc.)</small> <u>14 ground, with brass cap marked</u>	<u>is 10" above ground.</u>
	Need BT's
Bearing Trees, Reference Objects	Bearing Trees, Reference Objects
Species <u>None</u>	_____
Diameter <u>Set</u>	_____
Bearing _____	_____
Distance _____	_____

TR
1299
AP3

TR 1227
56
1919



Sketch

○ Corner ▨ F.S. Land

Relation of Evidence to Record Features Along Section Lines

Section line to sections _____
 Object _____
 Record distance _____
 Measured distance _____

Other Evidence

Describe evidence of use and occupation such as roads, fences, clearings, timber cutting lines, plantations, etc.. Cite source of testimony if any. _____

At time of search:

1. Did you have the record description?

Yes _____ No _____

2. How was search area located?

Pacing, chaining, photos, maps,
 etc. _____

3. Man hours spent in search _____

4. Do you think additional search might

recover evidence? Yes _____ No _____

5. Signature _____

Perpetuation Record

Monument and accessories established. Include brief description of area. _____

set steel posts 2.43' east and 3.5' north
 of I.P. Line to the north and east is red
 lined to F.S. standards RS. 4178

Certified corner restoration certificate prepared: Yes _____ No _____

Filed in county records at _____ Date _____ County Document No. _____

Identified on aerial photo No. _____ Which is filed at _____

Index No. B-5
(Alphabetical - Numerical)

LAND CORNER RECORD
(RECTANGULAR SURVEYS)

R9-7150-4 (Rev. 6/13/67)
 GPO 802-127

T. 141N R. 27W 5th Mer. N.F. Chippewa County Cass State Mh
N 1/16 Corner common to sections 5, 6, and _____

EXISTING SURVEYS

Original Government Survey

Year surveyed _____
 Original monument _____
(Wood post, stone, pile of stones, pipe, etc.)

Bearing Trees

Species _____
 Diameter _____
 Bearing _____
 Distance _____

Subsequent Corner Restoration

Year surveyed 1919 By Hattington
 Where filed or recorded Survey Notes
 Monument 1" IP 36" long, set 26" in
(Original: concrete post, iron rod, etc.)
ground, with brass cap marked
N 1/16
56/55

Bearing Trees, Reference Objects

Species	<u>Poplar</u>	<u>Bitch</u>	<u>1919</u>
Diameter	<u>6"</u>	<u>4"</u>	
Bearing	<u>S 50° E</u>	<u>N 34° 15' W</u>	
Distance	<u>10 LKS</u>	<u>25 LKS</u>	

Original Evidence Found

Year of search _____ By _____
 Monument found _____

Original Bearing Trees Found

Species _____
 Diameter _____
 Bearing _____
 Distance _____

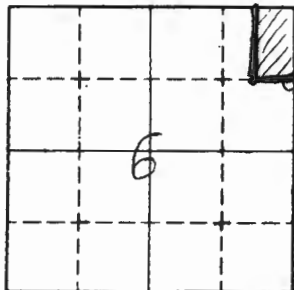
Evidence of Subsequent Corner Restoration Found

Year of search 4/28 By K Silbaugh
IP is in fair condition
with cap 1ft above ground

Need BTS

Bearing Trees, Reference Objects

Species	<u>dead Poplar</u>	<u>Bitch</u>	
Diameter	<u>14"</u>	<u>12"</u>	
Bearing	<u>S 50° E</u>	<u>N 34° 15' W</u>	
Distance	<u>10 LKS</u>	<u>25 LKS</u>	



Sketch

Corner F.S. Land

Relation of Evidence to Record Features Along Section Lines

Section line to sections _____
 Object _____
 Record distance _____
 Measured distance _____

Other Evidence

Describe evidence of use and occupation such as roads, fences, clearings, timber cutting lines, plantations, etc.. Cite source of testimony if any. _____

At time of search:

1. Did you have the record description?

Yes _____ No _____

2. How was search area located?

Pacing, chaining, photos, maps,
 etc. _____

3. Man hours spent in search _____

4. Do you think additional search might

recover evidence? Yes _____ No _____

5. Signature _____

Perpetuation Record

Monument and accessories established. Include brief description of area.

Set Steel post's 3.6 FT North and 4.0' West
 OF I.P. The line to the west is tied
 Ined to F.S. STANDARDS. RS 4178

Certified corner restoration certificate prepared: Yes _____ No _____

Filed in county records at _____ Date _____ County Document No. _____

Identified on aerial photo No. _____ Which is filed at _____

Index No. B-5
(Alphabetical - Numerical)

BOOK 3
Pg. 66

LAND CORNER RECORD
(RECTANGULAR SURVEYS)

RP-7150-4 (Rev. 6/13/67)
GPO 802-127

T. 141 N. R. 27 W. Mer. N.F. Chippewa County Cass State Missouri
N. 76 Corner common to sections 5 and 6

EXISTING SURVEYS

Original Government Survey

Year surveyed _____
Original monument _____
(Wood post, stone, pile of stones, pipe, etc.)

Bearing Trees

Species _____
Diameter _____
Bearing _____
Distance _____

Original Evidence Found

Year of search _____ By _____
Monument found _____

Original Bearing Trees Found

Species _____
Diameter _____
Bearing _____
Distance _____

Subsequent Corner Restoration

Year surveyed 1919 By E Harrington
Where filed or recorded Survey Notes page 774
Monument 1" E.P. 36" long set 26" in ground
(Original, concrete post, iron rod, etc.)
With brass cap marked

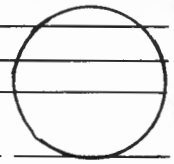


Bearing Trees, Reference Objects

Species poplar Birch
Diameter 6" 4"
Bearing S. 50° E. N. 34° 15' W
Distance 10 LKS. 25 LKS.

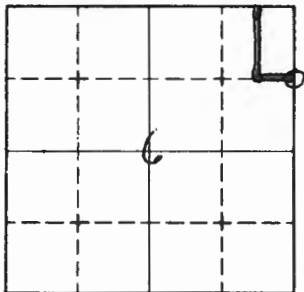
Evidence of Subsequent Corner Restoration Found

Year of search 4/78 By R. Silbaugh
I.P. 15 in fruit condition with
cap 15" above ground -



Bearing Trees, Reference Objects

Species poplar Birch
Diameter 14" 12"
Bearing S 50° E N 34° 15' W
Distance 10 LKS 25 LKS



Sketch

○ Corner ▨ F.S. Land

Relation of Evidence to Record Features Along Section Lines

Section line to sections _____
 Object _____
 Record distance _____
 Measured distance _____

Other Evidence

Describe evidence of use and occupation such as roads, fences, clearings, timber cutting lines, plantations, etc.. Cite source of testimony if any. _____

At time of search:

1. Did you have the record description?

Yes _____ No _____

2. How was search area located?

Pacing, chaining, photos, maps,
 etc. _____

Perpetuation Record

Monument and accessories established. Include brief description of area.
 Steel fence posts set 3.6 ft North and
 4.0ft west of T.P. The line to the west
~~is~~ is cut out and red lined to P.S.
 standards. RS 4/78

3. Man hours spent in search _____

4. Do you think additional search might

recover evidence? Yes _____ No _____

Certified corner restoration certificate prepared: Yes _____ No _____

Filed in county records of _____ Date _____ County Document No. _____

Identified on aerial photo No. _____ Which is filed at _____

5. Signature _____

Index No. B-8
(Alphabetical - Numerical)LAND CORNER RECORD
(RECTANGULAR SURVEYS)

RS-5680-11 (5/12/64)

T. 141 R. 27 Mer. N.F. Chippewa County Cass State Minnesota
NE 1/4 Corner common to sections 5 and

EXISTING SURVEYS

Original Government Survey

Year surveyed _____
Original monument _____
(Wood post, stone, pile of stones, pipe, etc.)

Bearing Trees

Species _____
Diameter _____
Bearing _____
Distance _____

Subsequent Corner Restoration

Year surveyed _____ By _____
Where filed or recorded _____
Monument _____
(Original, concrete post, iron rod, etc.)

Bearing Trees, Reference Objects

Species _____
Diameter _____
Bearing _____
Distance _____

Original Evidence Found

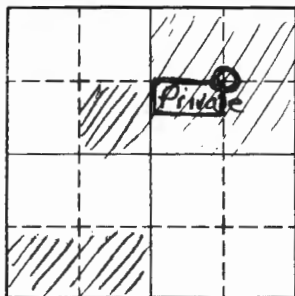
Year of search _____ By _____
Monument found _____

Original Bearing Trees Found

Species _____
Diameter _____
Bearing _____
Distance _____

Evidence of Subsequent Corner Restoration Found

Year of search 1962 By Joe Kausche
Found brass cap put in 1919. GLO.
Two 12" Aspen stubs believed to be
B.T.'s within 12' of cor.
Blue paint on B.T.'s
Blue line runs east-west and
South of corner



Sketch

○ Corner ▨ F.S. Land

Relation of Evidence to Record Features Along Section Lines

Section line to sections _____
 Object _____
 Record distance _____
 Measured distance _____

Other Evidence

Describe evidence of use and occupation such as roads, fences, clearings, timber cutting lines, plantations, etc.. Cite source of testimony if any. _____

At time of search:

1. Did you have the record description?

Yes _____ No _____

2. How was search area located?

Pacing, chaining, photos, maps, etc. _____

3. Man hours spent in search _____

4. Do you think additional search might recover evidence? Yes _____ No _____

5. Signature _____

Perpetuation Record

Monument and accessories established. Include brief description of area. _____

Certified corner restoration certificate prepared: Yes _____ No _____

Filed in county records at _____ Date _____ County Document No. _____

Identified on aerial photo No. _____ Which is filed at _____

10. B-9
(Alphabetical - Numerical)

BOOK 1
PAGE 55

LAND CORNER RECORD
(RECTANGULAR SURVEYS)

R9-7150-4 (Rev. 6/15/67)
GPO 802-127

T. 141 R. 27 Mer. N.F. CHIPPEWA County CASS State 4 and 5
NORTH 1/4 BEC Corner common to sections _____, _____, _____, _____, _____, _____, _____, _____

EXISTING SURVEYS

Original Government Survey

Year surveyed _____
Original monument _____
(Wood post, stone, pile of stones, pipe, etc.)

Bearing Trees

Species _____
Diameter _____
Bearing _____
Distance _____

Subsequent Corner Restoration

Year surveyed 1919 By GLO RESURVEY
Where filed or recorded ST. PAUL CAPITOL
Monument 1" DIA. X 3/8" LONG WITH B.C.
(Original, concrete post, iron rod, etc.)

Bearing Trees, Reference Objects

Species J. PINE W. OAK
Diameter 8 12
Bearing S38E N66W
Distance 289

Original Evidence Found

Year of search _____ By _____
Monument found _____

Original Bearing Trees Found

Species _____
Diameter _____
Bearing _____
Distance _____

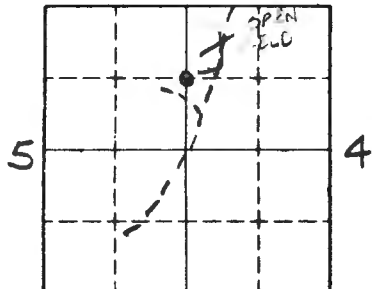
Evidence of Subsequent Corner Restoration Found

Year of search 7-2-50 By CK-JS.GB-RM-DV
FD. IRON AND CAP IN PLACE. IN HEAVY BRUSH - AT
SW COR. OF OPEN FIELD AND EAST EDGE OF M. PINE
PLANTATION TO WEST - IRON WAS BENT NORTH
UNDER DUFF

Bearing Trees, Reference Objects

NO BT'S. FD.

Relation of Evidence to Record Features Along Section Lines



Sketch

○ Corner ▨ F.S. Land

Section line to sections _____

Object 40.94 _____

Record distance _____

Measured distance 10.25 0.00 _____

Other Evidence

Describe evidence of use and occupation such as roads, fences, clearings, timber cutting lines, plantations, etc.. Cite source of testimony if any. _____

At time of search:

1. Did you have the record description?

Yes No _____

2. How was search area located?

Pacing, chaining, photos, maps, etc. _____

3. Man hours spent in search 1HR

4. Do you think additional search might recover evidence? Yes _____ No

Perpetuation Record

Monument and accessories established. Include brief description of area. _____

MKD NEW BT'S. 9/3/00 CK JJ EB

S. PNE 11 8 E 114.50 ARE N 1/4 4 T

VI. OAK 7 S 72 E 47.55 N 1/4 4 E

W. SAK 9 N 88 E 61.25 N 1/4 SA BT

Certified corner restoration certificate prepared: Yes _____ No _____

Filed in county records at _____ Date _____ County Document No. _____

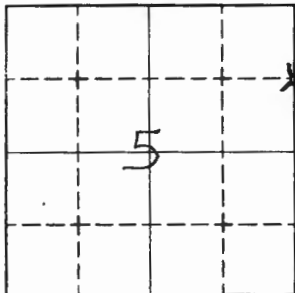
Identified on aerial photo No. _____ Which is filed at _____

Signature Jim Schwan

T. 141N R. 27W 5th Mer. N.F. Chippewa County Cass State Minnesota
1/16 Corner common to sections 5 and

EXISTING SURVEYS

Original Government Survey	Original Evidence Found
Year surveyed _____ Original monument _____ <small>(Wood post, stone, pile of stones, pipe, etc.)</small>	Year of search _____ By _____ Monument found _____
<p style="text-align: center;">Bearing Trees</p> Species _____ Diameter _____ Bearing _____ Distance _____	<p style="text-align: center;">Original Bearing Trees Found</p> Species _____ Diameter _____ Bearing _____ Distance _____
<p style="text-align: center;">Subsequent Corner Restoration</p> Year surveyed _____ By _____ Where filed or recorded _____ Monument _____ <small>(Original, concrete post, iron rod, etc.)</small>	<p style="text-align: center;">Evidence of Subsequent Corner Restoration Found</p> Year of search _____ By _____ _____ _____ _____ _____ _____
<p style="text-align: center;">Bearing Trees, Reference Objects</p> Species _____ Diameter _____ Bearing _____ Distance _____	_____ _____ _____ _____



Sketch

○ Corner ▨ F.S. Land

Relation of Evidence to Record Features Along Section Lines

B-9

Section line to sections _____

Object _____

Record distance _____

Measured distance _____

Other Evidence

Describe evidence of use and occupation such as roads, fences, clearings, timber cutting lines, plantations, etc.. Cite source of testimony if any. _____

Perpetuation Record

Monument and accessories established. Include brief description of area.
 Drive north on FR 2118 approximately 1 1/2 miles to field on the left (NW) side of road. Cross field to the SW corner where there stands a clump of paper birch. SW of these birch app 12 ft. is located a brass cap placed there by GLO in 1919.

Certified corner restoration certificate prepared: _____

Yes _____ No _____

Filed in county records at _____

Date _____ County Document No. _____

Identified on aerial photo No. _____

Which is filed at _____

At time of search:

1. Did you have the record description?

Yes _____ No _____

2. How was search area located?

Pacing, chaining, photos, maps, etc. _____

3. Man hours spent in search _____

4. Do you think additional search might recover evidence? Yes _____ No _____

Signature _____

T. 141N R. 27W 5th Mer. N.F. Chippewa County Cass State MN
AP1 TRI527 Corner common to sections 4 and
AP3 TRI471

EXISTING SURVEYS

Original Government Survey

Year surveyed 1919 by GLO S4
 Original monument Brass Cap monument
(Wood post, stone, pile of stones, pipe, etc.)
AP1 AP3
 Bearing Trees 1527 1471
 Species None Made
 Diameter _____
 Bearing _____
 Distance _____

Original Evidence Found

Year of search 2/21/80 By B. Olson, L. Witthoefft
 Monument found Fd. GLO monument in good shape up
0.5'

Original Bearing Trees Found

Species _____
 Diameter _____
 Bearing _____
 Distance _____

Subsequent Corner Restoration

Year surveyed 2/21/80 By B. Olson
 Where filed or recorded _____
 Monument Original GLO Brass Cap Monument
(Original, concrete post, iron rod, etc.)

Evidence of Subsequent Corner Restoration Found

Year of search _____ By _____

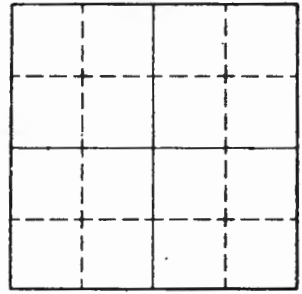
made 2 new Bt's and set steel sign post

Bearing Trees, Reference Objects

Species W. Oak W. Oak Steel Post
 Diameter 5" 10" W. FS Signs
 Bearing S24°W N70°W South
 Distance 44.69' 65.50' 3.3'
mkd. AP1 S4 Bt. "

Bearing Trees, Reference Objects

Section 4



Sketch

○ Corner F.S. Land

Relation of Evidence to Record Features Along Section Lines

B-9,10

Section line to sections _____

Object _____

Record distance _____

Measured distance _____

Other Evidence

Describe evidence of use and occupation such as roads, fences, clearings, timber cutting lines, plantations, etc.. Cite source of testimony if any. Corner lies about 15' East of Co. Road #53 running SW & NE. Line posted to F.S. Standards rung South from cor. See Walker Survey Notes-Book I pp.10.

2/21/80 B.Olson

At time of search:

1. Did you have the record description?

Yes _____ No _____

2. How was search area located?

Pacing, chaining, photos, maps, etc. _____

3. Man hours spent in search _____

4. Do you think additional search might recover evidence? Yes _____ No _____

5. Signature _____

Perpetuation Record

Monument and accessories established. Include brief description of area. _____

Certified corner restoration certificate prepared: Yes _____ No _____

Filed in county records at _____ Date _____ County Document No. _____

Identified on aerial photo No. _____ Which is filed at _____


T. 441 R. 27 5th Mer. N.F. Chippewa County Cass State Minn.
TR. 1519 AP 3 Corner common to sections 4 and _____
TR. 1471 S. 4

EXISTING SURVEYS

Original Government Survey	Original Evidence Found
Year surveyed _____ Original monument _____ <small>(Wood post, stone, pile of stones, pipe, etc.)</small>	Year of search _____ By _____ Monument found _____
<p style="text-align: center;">Bearing Trees</p> Species _____ Diameter <u>E. W. C.</u> Bearing _____ Distance _____	<p style="text-align: center;">Original Bearing Trees Found</p> Species _____ Diameter _____ Bearing _____ Distance _____
<p style="text-align: center;">Subsequent Corner Restoration</p>	<p style="text-align: center;">Evidence of Subsequent Corner Restoration Found</p>
Year surveyed <u>1919</u> By <u>E. Harrington</u> Where filed or recorded <u>Survey Notes Page # 119</u> Monument <u>E.P. 36" long 1" diam 10" above</u> <small>(Original, concrete post, iron rod, etc.)</small> <u>ground with brass cap marked</u>	Year of search <u>9-1-77</u> By <u>L.W. Thoe PT</u> <u>IP 1" diam 1.6' above ground</u> <u>with brass cap marked</u>
<p style="text-align: center;">Bearing Trees, Reference Objects</p> Species <u>No B.T.s.</u> Diameter _____ Bearing _____ Distance _____	<p style="text-align: center;">Bearing Trees, Reference Objects</p> Species _____ Diameter _____ Bearing _____ Distance _____

TR
 1519
 AP 3
 TR 1471
 S. 4
 1919

TR
 1519
 AP 3
 TR 1471
 S. 4
 1919



Sketch

○ Corner ▨ F.S. Land

Relation of Evidence to Record Features Along Section Lines

Section line to sections _____
 Object _____
 Record distance _____
 Measured distance _____

Other Evidence

Describe evidence of use and occupation such as roads, fences, clearings, timber cutting lines, plantations, etc.. Cite source of testimony if any.

I placed a FS. 84-6 Tag on a 6" W. Oak marked S. 70° W 18'

Cor. is bent over at about a 45° angle

I came to this cor. on S. 10° from A.P. 2 27.39ch.

At time of search:

1. Did you have the record description?

Yes No _____

2. How was search area located?

Pacing chaining, photos, maps, etc. Compass

3. Man hours spent in search 1/2

4. Do you think additional search might recover evidence? Yes _____ No

5. Signature Leo M. Withcraft

Perpetuation Record

Monument and accessories established. Include brief description of area. _____

Certified corner restoration certificate prepared: Yes _____ No _____

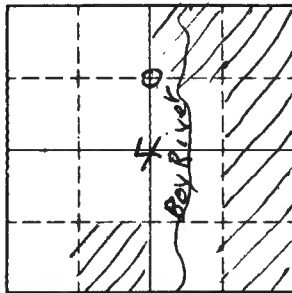
Filed in county records at _____ Date _____ County Document No. _____

Identified on aerial photo No. _____ Which is filed at _____

T. 141 R. 27 5th Mer. N.F. Chippewa County Cass State Minn.
N.E. 1/4 Corner common to sections 4 and _____

EXISTING SURVEYS

Original Government Survey	Original Evidence Found
Year surveyed _____	Year of search _____ By _____
Original monument _____ <small>(Wood post, stone, pile of stones, pipe, etc.)</small>	Monument found _____
Bearing Trees	Original Bearing Trees Found
Species _____	Species _____
Diameter <u>1" 5</u>	Diameter _____
Bearing _____	Bearing _____
Distance _____	Distance _____
Subsequent Corner Restoration	Evidence of Subsequent Corner Restoration Found
Year surveyed. <u>1919</u> By <u>E. Harrington</u>	Year of search <u>9-2-77</u> By <u>L W Withaett</u>
Where filed or recorded <u>Survey Notes page # 112</u>	<u>1" diam, 3" above ground with</u>
Monument <u>1" P. 3/4" long 1" diam, 10" above</u> <small>(Original, concrete post, iron rod, etc.)</small> <u>ground with brass cap marked</u>	<u>brass cap marked</u>
<div style="border: 1px solid black; border-radius: 50%; padding: 5px; display: inline-block;"> <u>C</u> <u>N 1/4 1/4</u> <u>C</u> <u>1919</u> </div>	<div style="border: 1px solid black; border-radius: 50%; padding: 5px; display: inline-block;"> <u>C</u> <u>N 1/4 1/4</u> <u>C</u> <u>1919</u> </div>
Bearing Trees, Reference Objects	Bearing Trees, Reference Objects
Species <u>B. Oak</u> _____ <u>Aspen</u> _____	<u>W. Oak</u> _____ <u>ASPEN</u> _____
Diameter <u>10"</u> _____ <u>20"</u> _____	<u>18"</u> _____ <u>Hole in ground</u> _____
Bearing <u>N. 6° 30' W</u> _____ <u>S. 7° W</u> _____	<u>N. 6° W</u> _____ <u>S. 7° W</u> _____
Distance <u>69 LKS.</u> _____ <u>62 LKS.</u> _____	<u>69 LKS.</u> _____ <u>62 LKS.</u> _____



Sketch

O Corner ▨ F.S. Land

Relation of Evidence to Record Features Along Section Lines

Section line to sections _____
 Object _____
 Record distance _____
 Measured distance _____

Other Evidence

Describe evidence of use and occupation such as roads, fences, clearings, timber cutting lines, plantations, etc.. Cite source of testimony if any. *I placed a #5.5H-6 on a 4" W. oak marked N. 0° 8.5' To cor. I placed a 54-3 Tagon BT. marked S. 6° E. 62 LKS. To cor.*

At time of search:

1. Did you have the record description?
 Yes No _____

2. How was search area located?

Pacing, chaining, photos, maps, etc. Compass

3. Man hours spent in search 1/2

4. Do you think additional search might recover evidence? Yes _____ No

Perpetuation Record

Monument and accessories established. Include brief description of area. _____

Certified corner restoration certificate prepared: Yes _____ No _____

Filed in county records at _____ Date _____ County Document No. _____

Identified on aerial photo No. _____ Which is filed at _____

5. Signature Leo M Wittkopf

Index No. C-1
(Alphabetical - Numerical)

BOOK # 3 141-28

Pg. 71

LAND CORNER RECORD
(RECTANGULAR SURVEYS)

RP-7150-4 (Rev. 6/13/67)

GPO 802-127

T. 141N R. R27W 5th Mer. N.F. Chippewa County Cass State Mn.
114 Corner common to sections 6 1 and _____

EXISTING SURVEYS

Original Government Survey

Year surveyed _____

Original monument _____
(Wood post, stone, pile of stones, pipe, etc.)

Bearing Trees

Species NORWAY
stump
Diameter 24
Bearing S10°W
Distance 522 LKS

Original Evidence Found

Year of search _____ By _____
Monument found _____

Original Bearing Trees Found

Species _____
Diameter _____
Bearing _____
Distance _____

Subsequent Corner Restoration

Year surveyed. 1919 By Harrington
Where filed or recorded Survey Notes
Monument _____
(Original, concrete post, iron rod, etc.)

Evidence of Subsequent Corner Restoration Found

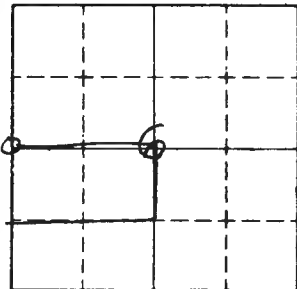
Year of search 2-78 By R. Silbaugh
I.P. lying along side of road
This has been re-monumented
now.

Bearing Trees, Reference Objects

Species Populus Populus
8" 8"
Diameter _____
Bearing S5 1/2° E N22 1/4° W
Distance 325 LKS 182 LKS

Bearing Trees, Reference Objects

none
found



Sketch

○ Corner ▨ F.S. Land

Relation of Evidence to Record Features Along Section Lines

Section line to sections _____
 Object _____
 Record distance _____
 Measured distance _____

Other Evidence

Describe evidence of use and occupation such as roads, fences, clearings, timber cutting lines, plantations, etc.. Cite source of testimony if any.

*found I.P. with
 brass cap missing, laying 8 ft. East of
 edge of road. R.S.*

At time of search:

1. Did you have the record description?

Yes No _____

2. How was search area located?

Pacing, chaining, photos, maps,
 etc. *Chaining*

3. Man hours spent in search *1*

4. Do you think additional search might

recover evidence? Yes _____ No _____

5. Signature _____

Perpetuation Record

Monument and accessories established. Include brief description of aery.

*Set steel relic post 25' east of approximate
 correct R.S. This has been re-monumented
 and the line to the east has been put to
 F.S. standards.*

Certified corner restoration certificate prepared: Yes _____ No _____

Filed in county records at _____ Date _____ County Document No. _____

Identified on aerial photo No. _____ Which is filed at _____

Index No. C-2
(Alphabetical - Numerical)

LAND CORNER RECORD
(RECTANGULAR SURVEYS)

RD-7150-4 (Rev. 6/13/67)
 GPO 802-127

T. 141N R. 27W 5th Mer. N.F. Chippewa County Cass State Minn
C.W. 1/16 Corner common to sections 6 and

EXISTING SURVEYS

Original Government Survey

Year surveyed _____
 Original monument _____
(Wood post, stone, pile of stones, pipe, etc.)

Bearing Trees

Species _____
 Diameter _____
 Bearing _____
 Distance _____

Original Evidence Found

Year of search _____ By _____
 Monument found _____

Original Bearing Trees Found

Species _____
 Diameter _____
 Bearing _____
 Distance _____

Subsequent Corner Restoration

Year surveyed 1919 By Harrington
 Where filed or recorded Survey notes P. 48
 Monument E.P. 36' X 1" 10" above ground
(Original, concrete post, iron rod, etc.)
with brass cap

Bearing Trees, Reference Objects

Species N. Pine J. Pine _____
 Diameter 14" _____
 Bearing N40°30'E S40°30'W _____
 Distance 383LKS 399LKS _____

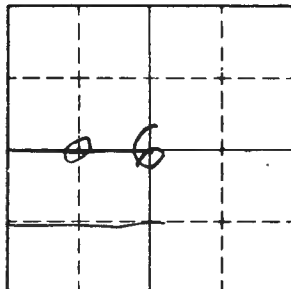
Evidence of Subsequent Corner Restoration Found

Year of search 2/1978 By R. Silbaugh
N. Pine has location poster
Date 1936, 7D brass cap with old stamp
10-81-W-AVSK - 3 new 13Ts
NP 21" N40°E 383LKS DEAD TOP 1/4
NEW BT'S

Bearing Trees, Reference Objects

310. Species N. Pine W. Oak Ash W. Oak
 Diameter 18" 12" 8" 7"
 Bearing N40°30'E S.7°W N.84°W N.78°E
 Distance 383LKS 21.9 30.1 55.25'

C.W. 1/16
S-6
1919



Sketch

○ Corner ▨ F.S. Land

Relation of Evidence to Record Features Along Section Lines

Section line to sections _____
 Object _____
 Record distance _____
 Measured distance _____

Other Evidence

Describe evidence of use and occupation such as roads, fences, clearings, timber cutting lines, plantations, etc.. Cite source of testimony if any.

T.P. Was near old fence line

At time of search:

1. Did you have the record description?

Yes No _____

2. How was search area located?

Pacing, chaining, photos, maps,

etc. *Chaining*

3. Man hours spent in search 2

4. Do you think additional search might

recover evidence? Yes _____ No

5. Signature _____

Perpetuation Record

Monument and accessories established. Include brief description of area.

Line to East is cut out and red lined to F.S. standards

Certified corner restoration certificate prepared: Yes _____ No _____

Filed in county records at _____ Date _____ County Document No. _____

Identified on aerial photo No. _____ Which is filed at _____

Index No. C-3
(Alphabetical - Numerical)

LAND CORNER RECORD
(RECTANGULAR SURVEYS)

R9-7150-4 (Rev. 6/13/67)
GPO 802-127

T. 141 N R. 22 W Mer. N.F. Chippewa County Cass State Mn.
1/4 Corner common to sections 6 and _____

EXISTING SURVEYS

Original Government Survey

Year surveyed _____

Original monument _____
(Wood post, stone, pile of stones, pipe, etc.)

Bearing Trees

Species _____

Diameter _____

Bearing _____

Distance _____

Original Evidence Found

Year of search _____ By _____

Monument found _____

Original Bearing Trees Found

Species _____

Diameter _____

Bearing _____

Distance _____

Subsequent Corner Restoration

Year surveyed 1919 By Harrington

Where filed or recorded Survey Notes, P. 47

Monument 1 P. 36 x 1" 10" above ground
(Original concrete post, iron rod, etc.)
with 6/0 brass cap marked

Evidence of Subsequent Corner Restoration Found

Year of search 2/1978 By R. Silbaugh

10-81- W, AVSK 3 new BTS
Red Pine stump w/ BT scribe still
readable visible

Bearing Trees, Reference Objects

Species _____

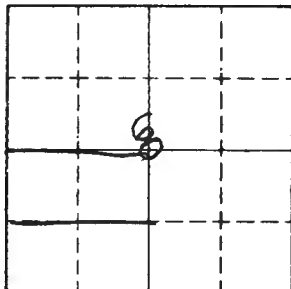
Diameter _____

Bearing _____

Distance _____

1/4 56
1919

	Bearing Trees, Reference Objects		
<u>Red Pine stump</u>	<u>W. Oak</u>	<u>W. Oak</u>	<u>W. Oak</u>
	<u>6"</u>	<u>6"</u>	<u>8"</u>
<u>N18° E</u>	<u>S48° E</u>	<u>S57° W</u>	<u>N67° W</u>
<u>78 LKS</u>	<u>40.94</u>	<u>25.29</u>	<u>39.62</u>



Sketch

○ Corner ▨ F.S. Land

Relation of Evidence to Record Features Along Section Lines

Section line to sections _____
 Object _____
 Record distance _____
 Measured distance _____

Other Evidence

Describe evidence of use and occupation such as roads, fences, clearings, timber cutting lines, plantations, etc.. Cite source of testimony if any. _____

At time of search:

1. Did you have the record description?

Yes ✓ No _____

2. How was search area located?

Pacing, chaining, photos, maps,

etc. Chaining, Compass

3. Man hours spent in search 1

4. Do you think additional search might

recover evidence? Yes _____ No ✓

5. Signature Rande Libaugh

Perpetuation Record

Monument and accessories established. Include brief description of area.

2 steel fence posts set by corner one 2.5 West of corner, one 4.15 South of corner. Line to South and West is red lined to F.S. standards
R.S.

Certified corner restoration certificate prepared: Yes _____ No _____

Filed in county records at _____ Date _____ County Document No. _____

Identified on aerial photo No. _____ Which is filed at _____

Index No. C-6
(Alphabetical - Numerical)

LAND CORNER RECORD
(RECTANGULAR SURVEYS)

RS-5580-11 (5/12/64)

T. 141N R. 27W 1/16 5th Mer. N.F. Chippewa County Cass State Minnesota
----- Corner common to sections 5 ----- and -----

EXISTING SURVEYS

Original Government Survey

Year surveyed _____
Original monument _____
(Wood post, stone, pile of stones, pipe, etc.)

Bearing Trees

Species _____
Diameter _____
Bearing _____
Distance _____

Subsequent Corner Restoration

Year surveyed _____ By _____
Where filed or recorded _____
Monument _____
(Original, concrete post, iron rod, etc.)

Bearing Trees, Reference Objects

Species _____
Diameter _____
Bearing _____
Distance _____

Original Evidence Found

Year of search _____ By _____
Monument found _____

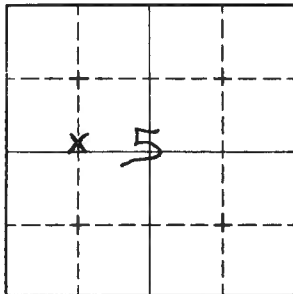
Original Bearing Trees Found

Species _____
Diameter _____
Bearing _____
Distance _____

Evidence of Subsequent Corner Restoration Found

Year of search _____ By _____

Relation of Evidence to Record Features Along Section Lines



Sketch

○ Corner ▨ F.S. Land

Section line to sections -----

Object -----

Record distance -----

Measured distance -----

Other Evidence

Describe evidence of use and occupation such as roads, fences, clearings, timber cutting lines, plantations, etc.. Cite source of testimony if any. _____

At time of search:

1. Did you have the record description?

Yes _____ No _____

2. How was search area located?

Pacing, chaining, photos, maps,
etc. _____

3. Man hours spent in search _____

4. Do you think additional search might

recover evidence? Yes _____ No _____

5. Signature _____

Perpetuation Record

Monument and accessories established. Include brief description of area. _____

Follow trail to first intersection and turn left
looking to the south a swamp is present, on the
south exposed slope to this swamp near the center
lays the brass cap. Near the base of a 5"
DBH paper birch

Certified corner restoration certificate prepared: Yes _____ No _____

Filed in county records at _____

Date _____

County Document No. _____

Identified on aerial photo No. _____

Which is filed at _____

Index No. C-8
(Alphabetical - Numerical)

LAND CORNER RECORD
(RECTANGULAR SURVEYS)

R9-7150-4 (Rev. 6/13/67)
GPO 806-924

T. 141 R. 27 Mer. N.F. Chippewa County Mass State Minn.
CE 1/4 Corner common to sections 5 and _____

EXISTING SURVEYS

Original Government Survey

Year surveyed _____
Original monument _____
(Wood post, stone, pile of stones, pipe, etc.)

Bearing Trees

Species _____
Diameter _____
Bearing _____
Distance _____

Subsequent Corner Restoration

Year surveyed 1919 By E. Harrington
Where filed or recorded Survey notes page 97
Monument I.P. 1" diam. 10" above ground
With brass cap marked
(Original, concrete post, iron rod, etc.)

CE 1/4
C-56-0
1919

Bearing Trees, Reference Objects

Species W. Pine R. Pine
Diameter 12" 6"
Bearing S. 80° 45' E S. 30° 15' W
Distance 125 LKS. 152 LKS.

Original Evidence Found

Year of search _____ By _____
Monument found _____

Original Bearing Trees Found

Species _____
Diameter _____
Bearing _____
Distance _____

Evidence of Subsequent Corner Restoration Found

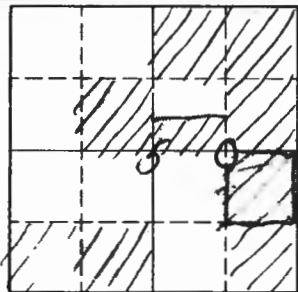
Year of search 12-20-17 By L. Witthoef
1" I.P. 10" above ground with Brass
Cap marked

CE 1/4
C-55
1919

Dead Bearing Trees, Reference Objects

Species W. Pine R. Pine
Diameter 22" 22"
Bearing S. 80° 45' E S. 30° 15' W
Distance 125 LKS. 152 LKS.

Relation of Evidence to Record Features Along Section Lines



Sketch

○ Corner ▨ F.S. Land

Section line to sections _____
 Object _____
 Record distance _____
 Measured distance _____

Other Evidence

Describe evidence of use and occupation such as roads, fences, clearings, timber cutting lines, plantations, etc. Cite source of testimony if any. *I placed a L.P. 54-6 on a 9" oak marked N. 90° W. 18 FT To cor*

Cor lies on s. side of R. Pine Plantation & on N.W. end of Long narrow grass slat

At time of search:

1. Did you have the record description?

Yes No _____

2. How was search area located?

Pacing, chaining, photos, maps, etc. Compass

3. Man hours spent in search *1/2 hr.*

4. Do you think additional search might recover evidence? Yes _____ No

5. Signature *Lois M. Wittke*

Perpetuation Record

Monument and accessories established. Include brief description of area. _____

Certified corner restoration certificate prepared: Yes _____ No _____

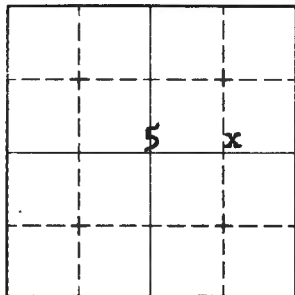
Filed in county records at _____ Date _____ County Document No. _____

Identified on aerial photo No. _____ Which is filed at _____

T. 141N R. 27W 5th Mer. N.F. Chippewa County Cass State Minnesota
1/16 Corner common to sections 5 and _____

EXISTING SURVEYS

Original Government Survey	Original Evidence Found
Year surveyed _____ Original monument _____ <small>(Wood post, stone, pile of stones, pipe, etc.)</small>	Year of search _____ By _____ Monument found _____
<p style="text-align: center;">Bearing Trees</p> Species _____ Diameter _____ Bearing _____ Distance _____	<p style="text-align: center;">Original Bearing Trees Found</p> Species _____ Diameter _____ Bearing _____ Distance _____
<p style="text-align: center;">Subsequent Corner Restoration</p>	<p style="text-align: center;">Evidence of Subsequent Corner Restoration Found</p>
Year surveyed _____ By _____ Where filed or recorded _____ Monument _____ <small>(Original, concrete post, iron rod, etc.)</small> <p style="text-align: center;">Bearing Trees, Reference Objects</p> Species _____ Diameter _____ Bearing _____ Distance _____	Year of search _____ By _____ _____ _____ _____ _____ _____ _____



Sketch

○ Corner ▨ F.S. Land

Relation of Evidence to Record Features Along Section Lines

Section line to sections _____
 Object _____
 Record distance _____
 Measured distance _____

Other Evidence

Describe evidence of use and occupation such as roads, fences, clearings, timber cutting lines, plantations, etc.. Cite source of testimony if any. _____

At time of search:

1. Did you have the record description?

Yes _____ No _____

2. How was search area located?

Pacing, chaining, photos, maps,
 etc. _____

3. Man hours spent in search _____

4. Do you think additional search might

recover evidence? Yes _____ No _____

5. Signature _____

Perpetuation Record

Monument and accessories established. Include brief description of area. _____

Drive north off State Highway #30, on FR 2118 1.2 miles to
a small grass swale on left hand side of road. Brass cap
is located at the base of 6" DBH aspen at the extreme
NW corner of this swale.

Certified corner restoration certificate prepared: Yes _____ No _____

Filed in county records at _____ Date _____ County Document No. _____

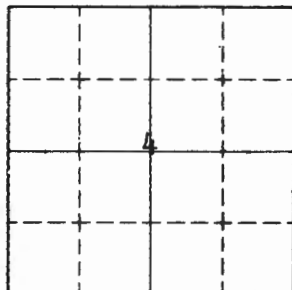
Identified on aerial photo No. _____ Which is filed at _____

T. 141 1/4 27 5th Mer. N.F. Chippewa County Cass State MN
Corner common to sections _____, _____, 4 and 5

EXISTING SURVEYS

Original Government Survey	Original Evidence Found
Year surveyed _____ Original monument _____ <small>(Wood post, stone, pile of stones, pipe, etc.)</small>	Year of search _____ By _____ Monument found _____
<p style="text-align: center;">Bearing Trees</p> Species _____ Diameter _____ Bearing _____ Distance _____	<p style="text-align: center;">Original Bearing Trees Found</p> Species _____ Diameter _____ Bearing _____ Distance _____
<p style="text-align: center;">Subsequent Corner Restoration</p> Year surveyed <u>1919</u> By <u>E. Harrington</u> <u>S. L. S.</u> Where filed or recorded <u>Survey notes pgs. #94</u> Monument <u>I.P. 1" diam. 10" above ground</u> <u>with "brass" cap marked 1/4</u> <u>S5 S4</u> <u>1919</u>	<p style="text-align: center;">Evidence of Subsequent Corner Restoration Found</p> Year of search <u>10-25-77</u> By <u>L. Witthoef</u> <u>1" I.P. 10" above bog with brass cap mkd.</u> <u>1/4</u> <u>S.5 S.4</u> <u>1919</u>
<p style="text-align: center;">Bearing Trees, Reference Objects</p> Species <u>W. Pine</u> <u>24"</u> Diameter _____ Bearing <u>S11°W</u> Distance <u>180 lks.</u>	<p style="text-align: center;">Bearing Trees, Reference Objects</p> <u>Not fd.</u> _____ _____ _____ _____

Relation of Evidence to Record Features Along Section Lines



Sketch

○ Corner F.S. Land

Section line to sections _____
 Object _____
 Record distance _____
 Measured distance _____

Other Evidence

Describe evidence of use and occupation such as roads, fences, clearings, timber cutting lines, plantations, etc. Cite source of testimony if any.

Cor. lies E of a high ridge between small marsh to the West and a bog to the East. Approx. 1/2 chain. There is no trees close for a F.S. tag. I put a 8' steel post along each side of cor. and wored cor. to steel post & posted a sign #54-2 on post.

At time of search:

1. Did you have the record description?

Yes No _____

2. How was search area located?

Pacing, chaining, photos, maps, compass
 etc. _____

3. Man hours spent in search 8

4. Do you think additional search might recover evidence? Yes _____ No _____

5. Signature _____

Perpetuation Record

Monument and accessories established. Include brief description of area.

Fd. GLO Monument along West Side of FS Sign Post 0.8' under Ice. 2/80 B.Olson, L.Witthoeft, J.Kelley (BT'S)

Made new Bt's to cor. as show below. Line to F.S. Standard runs East from cor. B.Olson

<u>W. Oak</u>	<u>W. Oak</u>
<u>10"</u>	<u>8"</u>
<u>855°W</u>	<u>864°W</u>
<u>76.08'</u>	<u>93.25'</u>

mkd. 1/4 S5Bt " " "

Certified corner restoration certificate prepared: Yes _____ No _____

Filed in county records of _____ Date _____ County Document No. _____

Identified on aerial photo No. _____ Which is filed at _____

Index No. C-9
(Alphabetical - Numerical)

LAND CORNER RECORD
(RECTANGULAR SURVEYS)

R9-7 150-4 (Rev. 6/15/67)
GPO 806-924

T. 141 R. 97 1/4 5th Mer. N.F. Chippewa County Cass State Minn.
Corner common to sections 4 and 5

EXISTING SURVEYS

Original Government Survey

Year surveyed _____
Original monument _____
(Wood post, stone, pile of stones, pipe, etc.)

Bearing Trees

Species 1 F. _____
Diameter _____
Bearing _____
Distance _____

Subsequent Corner Restoration

Year surveyed 1919 By E. Harrington
Where filed or recorded Survey notes page #94
Monument 1" IP. 10" diam. 10" above ground
(Original, concrete post, iron rod, etc.)
With brass cap marked

1/4
55 | 54
1919

Bearing Trees, Reference Objects

Species W. Pine _____
Diameter 24" _____
Bearing S. 11° W _____
Distance 180 LKS. _____

Original Evidence Found

Year of search _____ By _____
Monument found _____

Original Bearing Trees Found

Species _____
Diameter _____
Bearing _____
Distance _____

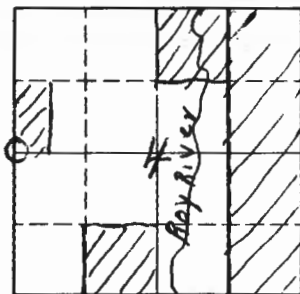
Evidence of Subsequent Corner Restoration Found

Year of search 10-25-77 By L. Witthoef
1" IP. 10" above bog with brass
Cap marked

1/4
55 | 54
1919

Bearing Trees, Reference Objects

NOT found _____



Sketch

○ Corner ▨ F.S. Land

Section line to sections _____

Object _____

Record distance _____

Measured distance _____

Other Evidence

Describe evidence of use and occupation such as roads, fences, clearings, timber cutting lines, plantations, etc.. Cite source of testimony if any. *Car lies E of a high ridge between a small marsh to the west & a bog to the East. Approx. 1/2 Chain. There is no trees close for a F.S. Tag. I put a 8" steel post along East side of car & wired car to steel post & posted a sign #54-2 on post.*

At time of search:

1. Did you have the record description?

Yes No _____

2. How was search area located?

Pacing, chaining, photos maps, etc. Compass

3. Man hours spent in search 8 hr.

4. Do you think additional search might

recover evidence? Yes _____ No _____

Perpetuation Record

Monument and accessories established. Include brief description of area. _____

Certified corner restoration certificate prepared: Yes _____ No _____

Filed in county records at _____ Date _____ County Document No. _____

Identified on aerial photo No. _____ Which is filed at _____

Signature

Leslie M. Wittke

T. 141N R. 27W 5th Mer. N.F. Chippewa County Cass State Minnesota
 Corner common to sections 5, 4, and

EXISTING SURVEYS

Original Government Survey

Year surveyed _____
 Original monument _____
(Wood post, stone, pile of stones, pipe, etc.)

Bearing Trees

Species _____
 Diameter _____
 Bearing _____
 Distance _____

Subsequent Corner Restoration

Year surveyed _____ By _____
 Where filed or recorded _____
 Monument _____
(Original, concrete post, iron rod, etc.)

Bearing Trees, Reference Objects

Species _____
 Diameter _____
 Bearing _____
 Distance _____

Original Evidence Found

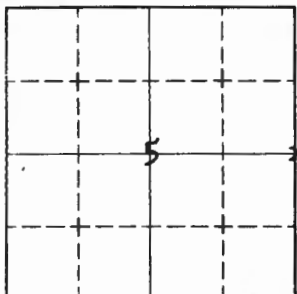
Year of search _____ By _____
 Monument found _____

Original Bearing Trees Found

Species _____
 Diameter _____
 Bearing _____
 Distance _____

Evidence of Subsequent Corner Restoration Found

Year of search _____ By _____



Sketch

○ Corner ▨ F.S. Land

Relation of Evidence to Record Features Along Section Lines

c-9

Section line to sections _____
 Object _____
 Record distance _____
 Measured distance _____

Other Evidence

Describe evidence of use and occupation such as roads, fences, clearings, timber cutting lines, plantations, etc.. Cite source of testimony if any. _____

At time of search:

1. Did you have the record description?

Yes _____ No _____

2. How was search area located?

Pacing, chaining, photos, maps,
 etc. _____

3. Man hours spent in search _____

4. Do you think additional search might
 recover evidence? Yes _____ No _____

5. Signature _____

Perpetuation Record

Monument and accessories established. Include brief description of area. _____

Drive north off State Highway #34 on FR 2118 1.3 miles,
proceed east to edge of pothole, brass cap is located
6 paces into grass on the marsh edge of pothole.

Certified corner restoration certificate prepared: Yes _____ No _____

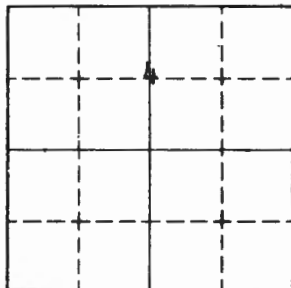
Filed in county records at _____ Date _____ County Document No. _____

Identified on aerial photo No. _____ Which is filed at _____

T. 141N R. 27W S. 5th Mer. N.F. Chippewa County Cass State MN
C-W-W 1/64th Corner common to sections 4 and _____
NE cor of W half of NW $\frac{1}{4}$ of SW $\frac{1}{4}$

EXISTING SURVEYS

Original Government Survey	Original Evidence Found
Year surveyed _____ Original monument _____ <small>(Wood post, stone, pile of stones, pipe, etc.)</small>	Year of search _____ By _____ Monument found _____
<p style="text-align: center;">Bearing Trees</p> Species _____ Diameter _____ Bearing _____ Distance _____	<p style="text-align: center;">Original Bearing Trees Found</p> Species _____ Diameter _____ Bearing _____ Distance _____
<p style="text-align: center;">Subsequent Corner Restoration</p>	<p style="text-align: center;">Evidence of Subsequent Corner Restoration Found</p>
Year surveyed <u>1919</u> By <u>GLO</u> Where filed or recorded _____ Monument <u>Brass Cap</u> <small>(Original, concrete post, iron rod, etc.)</small>	Year of search <u>1966</u> By <u>Greenwood-Churchill</u> <u>Brass Cap Found</u>
<p style="text-align: center;">Bearing Trees, Reference Objects</p> Species _____ Diameter _____ Bearing _____ Distance _____	<p style="text-align: center;">Bearing Trees, Reference Objects</p> _____ _____ _____ _____



Sketch

Corner F.S. Land

Relation of Evidence to Record Features Along Section Lines

C-9,10

Section line to sections _____

Object _____

Record distance _____

Measured distance _____

Other Evidence

Describe evidence of use and occupation such as roads, fences, clearings, timber cutting lines, plantations, etc.. Cite source of testimony if any.

At time of search:

1. Did you have the record description?

Yes No _____

2. How was search area located?

Facing, chaining, photos, maps, etc. W 1/10th Sec. 4

3. Man hours spent in search 1

4. Do you think additional search might recover evidence? Yes _____ No _____

Signature /s/ Churchill

Perpetuation Record

Monument and accessories established. Include brief description of area. _____

Cap found approx. 10 feet south of road W clump of Aspen

Refro. Brass cap and surrounding young Aspen trees painted with blue.

Certified corner restoration certificate prepared: Yes _____ No _____

Filed in county records at _____ Date _____ County Document No. _____

Identified on aerial photo No. _____ Which is filed at _____

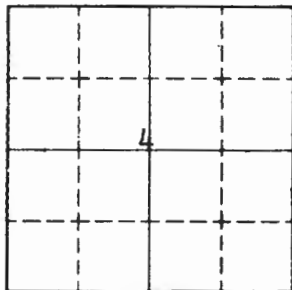
2/2

T. 141 R. 27 5th Mer. N.F. Chippewa County Cass State MN
Tr. 1527 Tr. 1471 Corner common to sections 4 and _____
Ap4 Ap4

EXISTING SURVEYS

Original Government Survey	Original Evidence Found
Year surveyed _____	Year of search _____ By _____
Original monument _____ <small>(Wood post, stone, pile of stones, pipe, etc.)</small>	Monument found _____
Bearing Trees	Original Bearing Trees Found
Species _____	Species _____
Diameter _____	Diameter _____
Bearing _____	Bearing _____
Distance _____	Distance _____
Subsequent Corner Restoration	Evidence of Subsequent Corner Restoration Found
Year surveyed <u>1919</u> By <u>GLO</u>	Year of search <u>10-20-77</u> by <u>L. Witthoef</u>
Where filed or recorded _____	<u>1" IP 7" above ground with brass Cap</u>
Monument <u>Brass Cap Monument</u> <small>(Original, concrete post, iron rod, etc.)</small>	<u>marked GLO mon. in good cond. New Bts taken</u>
	<u>TR 1527 TR 1471</u>
	<u>AP4 AP4</u>
	<u>S 4</u>
Bearing Trees, Reference Objects	Bearing Trees, Reference Objects
Species <u>No Bt's.</u>	<u>No Bt's.</u> <u>R. Oak</u> <u>R. Oak</u>
Diameter _____	<u>by GLO</u> <u>6" STUB</u> <u>6" OK 65"</u>
Bearing _____	<u>68.04'</u> <u>S48°E</u>
Distance _____	<u>43.07'</u>
	<u>mkd. AP4 S4 Bt. AP4 S4 Bt.</u>

*2/80 B. Olson
mkd. 2 new
trees
OVER*



Sketch

○ Corner F.S. Land

202 Relation of Evidence to Record Features Along Section Lines

C-9,10

Section line to sections _____
 Object _____
 Record distance _____
 Measured distance _____

Other Evidence

Describe evidence of use and occupation such as roads, fences, clearings, timber cutting lines, plantations, etc. Cite source of testimony if any.

I place a 54-6 Tag on a 6" Aspen marked S.51
 5.1' Corner is 13' South of South Wheel track of road
 that runs E & W

At time of search:

1. Did you have the record description?

Yes No _____

2. How was search area located?

Pacing, chaining, photos, maps,
 etc. _____

compass

3. Mon hours spent in search 2

4. Do you think additional search might
 recover evidence? Yes _____ No _____

Perpetuation Record

Monument and accessories established. Include brief description of area.
 Line run to F.S. Standard runs North and West from cor. F.S. Sign
 approx. 3' N & W

See Walker Survey Notes Book 2 Pg. 10

MARKED NEW BT'S 6/16/97 CK
 N. PINE 13 N11W 38.75', AP4 S4 BT
 N. PINE 9 N43W 43.68 " " "
 8' SIGN POSTS N 3.6' W 3.8'

Certified corner restoration certificate prepared: Yes _____ No _____

Filed in county records at _____ Date _____ County Document No. _____

Identified on aerial photo No. _____ Which is filed at _____

5. Signature _____

Index No. C, 9-10
(Alphabetical - Numerical)

LAND CORNER RECORD
(RECTANGULAR SURVEYS)

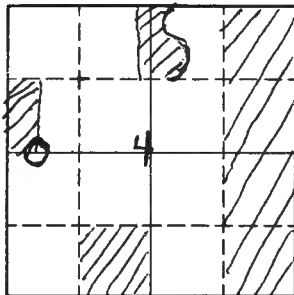
RS-6680-11 (5/12/64)

T. 141N R. 27W S. 5th Mer. N.F. Chippewa County Cass State Minnesota
C-W-W 1/64th Corner common to sections 4 and

NE Corner of W half of NW $\frac{1}{4}$ of SW $\frac{1}{4}$

EXISTING SURVEYS

Original Government Survey	Original Evidence Found
Year surveyed _____ Original monument _____ <small>(Wood post, stone, pile of stones, pipe, etc.)</small>	Year of search _____ By _____ Monument found _____
<p style="text-align: center;">Bearing Trees</p> Species _____ Diameter _____ Bearing _____ Distance _____	<p style="text-align: center;">Original Bearing Trees Found</p> Species _____ Diameter _____ Bearing _____ Distance _____
<p style="text-align: center;">Subsequent Corner Restoration</p>	<p style="text-align: center;">Evidence of Subsequent Corner Restoration Found</p>
Year surveyed <u>1919</u> By <u>GLO</u> Where filed or recorded _____ Monument <u>Brass Cap</u> <small>(Original, concrete post, iron rod, etc.)</small>	Year of search <u>1966</u> By <u>Greenwood-Churchill</u> <p style="text-align: center;">Brass Cap Found</p>
<p style="text-align: center;">Bearing Trees, Reference Objects</p> Species _____ Diameter _____ Bearing _____ Distance _____	_____ _____ _____ _____



Sketch

○ Corner ▨ F.S. Land

Section line to sections _____

Object _____

Record distance _____

Measured distance _____

Other Evidence

Describe evidence of use and occupation such as roads, fences, clearings, timber cutting lines, plantations, etc.. Cite source of testimony if any. _____

At time of search:

1. Did you have the record description?

Yes No _____

2. How was search area located?

Pacing, chaining, photos, maps,
etc. Pacing from W1/16Sec 4

3. Man hours spent in search _____

One

4. Do you think additional search might

recover evidence? Yes _____ No _____

5. Signature _____

Perpetuation Record

Monument and accessories established. Include brief description of area. _____

Cap found approx. 10 feet south of road in clump
of aspen repro. Brass cap and surrounding young
aspen trees painted with blue

Certified corner restoration certificate prepared: Yes _____ No _____


Filed in county records at _____ Date _____ County Document No. _____

Identified on aerial photo No. _____ Which is filed at _____

T. 141 R. 27 5th Mer. N.F. Chippewa County Cass State Minn.
Tr. 1527 | Tr. 1471 Corner common to sections 4 and _____
AP.4 | AP.4

EXISTING SURVEYS

Original Government Survey	Original Evidence Found								
Year surveyed _____	Year of search _____ By _____								
Original monument _____ <small>(Wood post, stone, pile of stones, pipe, etc.)</small>	Monument found _____								
Bearing Trees	Original Bearing Trees Found								
Species _____	Species _____								
Diameter _____	Diameter _____								
Bearing _____	Bearing _____								
Distance _____	Distance _____								
Subsequent Corner Restoration	Evidence of Subsequent Corner Restoration Found								
Year surveyed _____ By _____	Year of search <u>10-20-57</u> By <u>L. Witthoeft</u>								
Where filed or recorded _____	<u>1" I.P. 7" above ground with brass</u>								
Monument _____ <small>(Original, concrete post, iron rod, etc.)</small>	<u>Cap marked</u>								
	<table border="1" style="margin-left: auto; margin-right: auto;"> <tr> <td style="padding: 5px;"><u>Tr. 1527</u></td> <td style="padding: 5px;"><u>Tr. 1471</u></td> </tr> <tr> <td style="padding: 5px;"><u>AP.4</u></td> <td style="padding: 5px;"><u>AP.4</u></td> </tr> <tr> <td colspan="2" style="text-align: center; padding: 5px;"><u>54</u></td> </tr> <tr> <td colspan="2" style="text-align: center; padding: 5px;"><u>1919</u></td> </tr> </table>	<u>Tr. 1527</u>	<u>Tr. 1471</u>	<u>AP.4</u>	<u>AP.4</u>	<u>54</u>		<u>1919</u>	
<u>Tr. 1527</u>	<u>Tr. 1471</u>								
<u>AP.4</u>	<u>AP.4</u>								
<u>54</u>									
<u>1919</u>									
Bearing Trees, Reference Objects	Bearing Trees, Reference Objects								
Species _____	<u>N.P.T.</u> _____								
Diameter _____	_____								
Bearing _____	_____								
Distance _____	_____								



Sketch

○ Corner ▨ F.S. Land

Relation of Evidence to Record Features Along Section Lines

G-9,10

Section line to sections _____
 Object _____
 Record distance _____
 Measured distance _____

Other Evidence

Describe evidence of use and occupation such as roads, fences, clearings, timber cutting lines, plantations, etc.. Cite source of testimony if any. I placed a 54-6 Tag on a 6" Aspen marked S. 81° W. 5.1 FT. Cor. is 13 FT. S. of S. Wheel Track of road that was E+W.

At time of search:

1. Did you have the record description?

Yes No _____

2. How was search area located?

Pacing, chaining, photos, maps,
 etc. Compass

3. Man hours spent in search 2 hr.

4. Do you think additional search might recover evidence? Yes _____ No _____

Perpetuation Record

Monument and accessories established. Include brief description of area. _____

Certified corner restoration certificate prepared: Yes _____ No _____

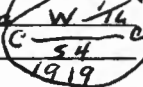
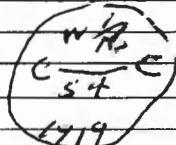
Filed in county records at _____ Date _____ County Document No. _____

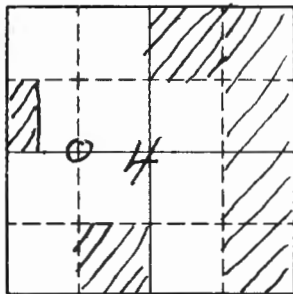
Identified on aerial photo No. _____ Which is filed at _____

Signature Leo M. W. [unclear]

T. R41 R. 27 Mer. N.F. Chippewa County Cass State Minn.
C.W. Jr. Corner common to sections 4 and _____

EXISTING SURVEYS

Original Government Survey	Original Evidence Found
Year surveyed _____	Year of search _____ By _____
Original monument _____ <small>(Wood post, stone, pile of stones, pipe, etc.)</small>	Monument found _____
Bearing Trees	Original Bearing Trees Found
Species _____	Species _____
Diameter <u>0-100</u>	Diameter _____
Bearing _____	Bearing _____
Distance _____	Distance _____
Subsequent Corner Restoration	Evidence of Subsequent Corner Restoration Found
Year surveyed <u>1919</u> By <u>E. Harrington</u>	Year of search <u>10-20-77</u> By <u>L.W. Witthoef</u>
Where filed or recorded <u>Survey Notes page #113</u>	<u>1" I.P. 7" above ground with brass</u>
Monument <u>I.P. 36" long 1" diam 10" above</u> <small>(Original, concrete post, iron rod, etc.)</small> <u>ground with brass cap marked</u>	<u>Cap Marked</u>
	
Bearing Trees, Reference Objects	Bearing Trees, Reference Objects
Species <u>N. Pine</u>	<u>No Evidence</u>
Diameter <u>12</u>	_____
Bearing <u>S. 67° 45' W</u>	_____
Distance <u>135 LKS.</u>	_____



Sketch

○ Corner ▨ F.S. Land

Relation of Evidence to Record Features Along Section Lines

Section line to sections _____
 Object _____
 Record distance _____
 Measured distance _____

Other Evidence

Describe evidence of use and occupation such as roads, fences, clearings, timber cutting lines, plantations, etc.. Cite source of testimony if any. *There is a L.P. 458 Tag on a Dead Red Oak marked S. 15° E. 23 LKS, To Cor. also old rusty Tag. Cor. is N. 3 paces from N. Wheel Track of road going to the house.*

At time of search:

1. Did you have the record description?

Yes No _____

2. How was search area located?

Pacing, chaining, *photos*, maps, etc. *Compass*

3. Man hours spent in search *1 hr.*

4. Do you think additional search might recover evidence? Yes _____ No _____

Perpetuation Record

Monument and accessories established. Include brief description of area. _____

Certified corner restoration certificate prepared: Yes _____ No _____

Filed in county records of _____ Date _____ County Document No. _____

5. Signature *Leo M. W. Atchcraft* Identified on aerial photo No. _____ Which is filed at _____

Index No. C-10
(Alphabetical - Numerical)LAND CORNER RECORD
(RECTANGULAR SURVEYS)

RS-5680-11 (5/12/64)

T. 141N R. 27W Mer. N.F. 5th Chippewa County Cass State Minn.
W 1/16th Corner common to sections 4 and _____

EXISTING SURVEYS

Original Government Survey

Year surveyed _____
Original monument _____
(Wood post, stone, pile of stones, pipe, etc.)

Bearing Trees

Species _____
Diameter _____
Bearing _____
Distance _____

Subsequent Corner Restoration

Year surveyed 1919 By GLO
Where filed or recorded _____
Monument Brass Cap
(Original, concrete post, iron rod, etc.)

Bearing Trees, Reference Objects

Species _____
Diameter _____
Bearing _____
Distance _____

Original Evidence Found

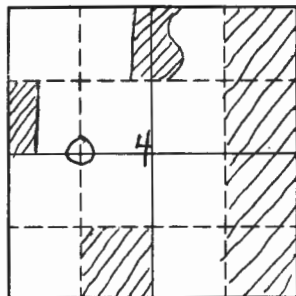
Year of search _____ By _____
Monument found _____

Original Bearing Trees Found

Species _____
Diameter _____
Bearing _____
Distance _____

Evidence of Subsequent Corner Restoration Found

Year of search 1966 By Greenwood-Churchill
Brass Cap Found



Sketch

○ Corner ▨ F.S. Land

Relation of Evidence to Record Features Along Section Lines

Section line to sections _____
 Object _____
 Record distance _____
 Measured distance _____

Other Evidence

Describe evidence of use and occupation such as roads, fences, clearings, timber cutting lines, plantations, etc.. Cite source of testimony if any. _____

At time of search:

1. Did you have the record description?

Yes No _____

2. How was search area located?

Pacing, chaining, photos, maps,
 etc. map data

3. Man hours spent in search 1 1/2


4. Do you think additional search might
 recover evidence? Yes _____ No _____

5. Signature _____

Perpetuation Record

Monument and accessories established. Include brief description of area. _____

Location poster put up. Brass cap in yard of Johnson place.



Certified corner restoration certificate prepared: Yes _____ No _____

Filed in county records at _____ Date _____ County Document No. _____

Identified on aerial photo No. _____ Which is filed at _____

Index No. A-2
(Alphabetical - Numerical)LAND CORNER RECORD
(RECTANGULAR SURVEYS)R9-7150-4 (Rev. 6/13/67)
GPO 802-127T. 141N R. 27W 5th Mer. N.F. Chippewa County Cass State MN.
SW 1/16 Corner common to sections 6 and _____

EXISTING SURVEYS

Original Government Survey

Year surveyed _____
Original monument _____
(Wood post, stone, pile of stones, pipe, etc.)

Bearing Trees

Species _____
Diameter _____
Bearing _____
Distance _____

Subsequent Corner Restoration

Year surveyed 1919 By Harrington
Where filed or recorded Survey Notes P. 50
Monument 1 P. 36" LONG 1 1/2" diam BRASS
Cap Set 10" above ground S.W. 1/16 S6

1919

Bearing Trees, Reference Objects

Species Populus W. Oak
Diameter 6"
Bearing S53°45'E N31°W
Distance 511LKS 217LKS

Original Evidence Found

Year of search _____ By _____
Monument found _____

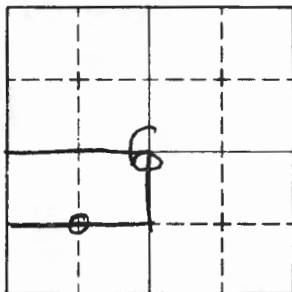
Original Bearing Trees Found

Species _____
Diameter _____
Bearing _____
Distance _____

Evidence of Subsequent Corner Restoration Found

Year of search 2/78 By R. Silbaugh
Found 310 monument
9-29-81 - Red line Maint W.L.A
3 new BTSBearing Trees, Reference Objects NEW BTS 1981

NONE FOUND	<u>W. Oak</u>	<u>W. Oak</u>	<u>W.L.A</u>
	<u>10"</u>	<u>6"</u>	<u>5"</u>
	<u>S38°E</u>	<u>S20°W</u>	<u>S78°W</u>
	<u>39.44</u>	<u>37.7'</u>	<u>23.82</u>



Sketch

○ Corner ▨ F.S. Land

Relation of Evidence to Record Features Along Section Lines

Section line to sections _____
 Object _____
 Record distance _____
 Measured distance _____

Other Evidence

Describe evidence of use and occupation such as roads, fences, clearings, timber cutting lines, plantations, etc.. Cite source of testimony if any. *I.P. is on edge of red pine plantation and stick up 1.4 ft above the ground*

R.S.

At time of search:

1. Did you have the record description?

Yes No _____

2. How was search area located?

Pacing, chaining, photos, maps, etc. *Chaining*

Perpetuation Record

Monument and accessories established. Include brief description of area.

*Steel Post 54.2 57.7
 set 1.9 ft end of I.P. line to East and West is red lined to F.S. standards*

R.S.

3. Man hours spent in search 1

4. Do you think additional search might recover evidence? Yes _____ No

Certified corner restoration certificate prepared: Yes _____ No _____

Filed in county records at _____ Date _____ County Document No. _____

Identified on aerial photo No. _____ Which is filed at _____

5. Signature *Randell Silbaugh*

Index No. 0-3
(Alphabetical - Numerical)

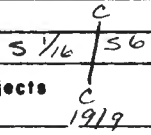
LAND CORNER RECORD
(RECTANGULAR SURVEYS)

R9-7150-4 (Rev. 6/13/67)
GPO 802-127

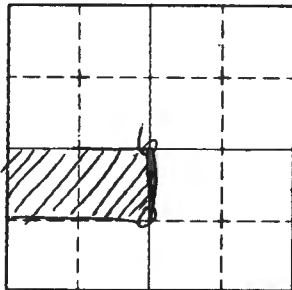
T. 141 N R. 27 W 5^{*} Mer. N.F. Chippewa County Cass State Mn.
Center south 1/4 Corner common to sections 6 end _____

EXISTING SURVEYS

Original Government Survey	Original Evidence Found
Year surveyed _____	Year of search _____ By _____
Original monument _____ <small>(Wood post, stone, pile of stones, pipe, etc.)</small>	Monument found _____
Bearing Trees	Original Bearing Trees Found
Species _____	Species _____
Diameter _____	Diameter _____
Bearing _____	Bearing _____
Distance _____	Distance _____
Subsequent Corner Restoration	Evidence of Subsequent Corner Restoration Found
Year surveyed. <u>1919</u> By <u>Harrington</u>	Year of search <u>2/78</u> By <u>R. Silbaugh</u>
Where filed or recorded <u>Survey notes p46</u>	<u>Found I.P. AS set by GLO</u>
Monument <u>I.P. 30" x 1" 10" Above ground</u> <small>(Original, concrete post, iron rod, etc.)</small> <u>with GLO brass cap</u>	<u>Need BTS</u>
Bearing Trees, Reference Objects	Bearing Trees, Reference Objects
Species <u>W Pine</u> <u>R. Oak</u>	<u>Red Oak</u>
Diameter <u>4"</u> <u>6"</u>	<u>14"</u>
Bearing <u>N 19° 15' E</u> <u>S 68° E</u>	<u>S 68° E</u>
Distance <u>66 LKS.</u> <u>21 LKS.</u>	<u>21 LKS.</u>



Relation of Evidence to Record Features Along Section Lines



Sketch

○ Corner  F.S. Land

Section line to sections _____
 Object SW 1/4
 Record distance 1383.36'
 Measured distance 1386.0'

Other Evidence

Describe evidence of use and occupation such as roads, fences, clearings, timber cutting lines, plantations, etc.. Cite source of testimony if any. I.P. is on hill on fence line located about 3' from large wooden fence post. cap is 4 inches above ground. P.S.
From hill to P.S. with chain 10m SW 1/4 East 1386.0'

At time of search:

1. Did you have the record description?

Yes No

2. How was search area located?

Pacing, chaining, photos, maps, etc. chaining

3. Man hours spent in search 2

4. Do you think additional search might recover evidence? Yes No

5. Signature Randell D. Delbaugh

Perpetuation Record

Monument and accessories established. Include brief description of area. Line North + West is cut out + red lined to F.S. standards
Steel post with F.S. signs 54.2 + 54.4 is set 2.4 ft West of I.P. Another is set 4.05 ft. North of I.P.
P.S.

Certified corner restoration certificate prepared: Yes No
 Filed in county records at _____ Date _____ County Document No. _____
 Identified on aerial photo No. _____ Which is filed at _____

Index No. D-5
(Alphabetical - Numerical)

Book 1
Pg 46
50

LAND CORNER RECORD
(RECTANGULAR SURVEYS)

R9-7 150-4 (Rev. 6/13/67)
 GPO 802-127 50

T. 141N R. 27W Mer. N.F. Chippewa County Cass State MN
S 1/16 Corner common to sections 5, 6 and _____

EXISTING SURVEYS

Original Government Survey

Year surveyed _____
 Original monument _____
(Wood post, stone, pile of stones, pipe, etc.)

Bearing Trees

Species _____
 Diameter _____
 Bearing _____
 Distance _____

Original Evidence Found

Year of search _____ By _____
 Monument found _____

Original Bearing Trees Found

Species _____
 Diameter _____
 Bearing _____
 Distance _____

Subsequent Corner Restoration

Year surveyed 1919 By GLO
 Where filed or recorded Page 49 GLO notes
 Monument Brass Cap
(Original, concrete post, iron rod, etc.)

Evidence of Subsequent Corner Restoration Found

Year of search 2-13-80 By B. Olson L. Witthoef
Fd. GLO 10' West of old down fence line
running N & S. No evidence of GLO Bt's.
See Walker Survey Notes Book 1
Took new Bt's. shown below

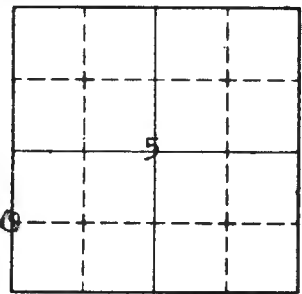
Bearing Trees, Reference Objects

Species	<u>Pine</u>	<u>Pine</u>
Diameter	<u>6"</u>	<u>8"</u>
Bearing	<u>N25°E</u>	<u>S60°W</u>
Distance	<u>92 lks.</u>	<u>156 lks.</u>
	<u>60.7'</u>	<u>103.0'</u>

New Birch
 Bearing Trees, Reference Objects

N. Pine	<u>Birch</u>	<u>Triple Birch</u>
<u>18"</u>	<u>7"</u>	<u>7"</u>
<u>N85°E</u>	<u>S61°E</u>	<u>S11°E</u>
<u>50.84'</u>	<u>21.27'</u>	<u>24.64'</u>
<u>mkd. S1/16</u>	<u>S5Bt. "</u>	<u>"</u>

Relation of Evidence to Record Features Along Section Lines



Sketch

O Corner F.S. Land

Section line to sections _____

Object _____

Record distance _____

Measured distance _____

Other Evidence

Describe evidence of use and occupation such as roads, fences, clearings, timber cutting lines, plantations, etc.. Cite source of testimony if any.

Line run to F.S. Standards runs East and South from corner.

F.S. Sign Posts approx. 3' E & S.

*8/9/65 G. Brama - Ed. remains of 1660 Pine stump 225' by 40.7'.
 It's by Olson in 1900 are in good shape. Line to Standard is very
 brushy w/ tree tops across line.*

At time of search:

1. Did you have the record description?
 Yes _____ No _____

2. How was search area located?
 Pacing, chaining, photos, maps,
 etc. _____

3. Man hours spent in search _____

4. Do you think additional search might
 recover evidence? Yes _____ No _____

5. Signature _____

Perpetuation Record

Monument and accessories established. Include brief description of area. _____

Certified corner restoration certificate prepared: Yes _____ No _____

Filed in county records at _____ Date _____ County Document No. _____

Identified on aerial photo No. _____ Which is filed at _____

Index No. D-6
(Alphabetical - Horizontal)LAND CORNER RECORD
(RECTANGULAR SURVEYS)R9-7150-4 (Rev. 6/13/67)
GPO 502-127

50

T. 141 R. 27 S. 5th Mer. N.F. Chippewa County Cass State MN
SW 1/16 Corner common to sections 5 and _____

EXISTING SURVEYS

Original Government Survey

Year surveyed _____
 Original monument _____
(Wood post, stone, pile of stones, pipe, etc.)

Bearing Trees

Species _____
 Diameter _____
 Bearing _____
 Distance _____

Subsequent Corner Restoration

Year surveyed 1919 By GLO
 Where filed or recorded Survey notes Page #101
 Monument Iron post w/Brass cap
(Original, concrete post, iron rod, etc.)

Bearing Trees, Reference Objects

Species	<u>R. Pine</u>	<u>R. Pine</u>
Diameter	<u>8"</u>	<u>8"</u>
Bearing	<u>N90°E</u>	<u>S82°W</u>
Distance	<u>125 lks.</u>	<u>263 lks.</u>
	<u>82.5</u>	<u>173.5</u>

Original Evidence Found

Year of search _____ By _____
 Monument found _____

Original Bearing Trees Found

Species _____
 Diameter _____
 Bearing _____
 Distance _____

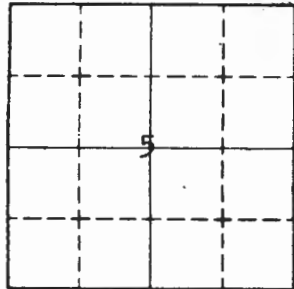
Evidence of Subsequent Corner Restoration Found

Year of search 9-30-77 By L. Witthoef
1" I.P. 10" above ground with brass cap mkd.
SW 1/16 S5 1919

Bearing Trees, Reference Objects

Species	_____	_____
Diameter	_____	_____
Bearing	_____	_____
Distance	_____	_____

Relation of Evidence to Record Features Along Section Lines



Sketch

○ Corner F.S. Land

Section line to sections _____
 Object _____
 Record distance _____
 Measured distance _____

Other Evidence

Describe evidence of use and occupation such as roads, fences, clearings, timber cutting lines, plantations, etc. Cite source of testimony if any.
 I placed AIS 54.6 tag on a 8" R.Oak marked S0°28.5 FT. to cor.
 I placed FS tag on oak post on South side of Co. Rd. #53 marked S 0°37 FT to cor. Fd. no post. The road is approx 50' north of corner.

At time of search:

1. Did you have the record description?
 Yes No _____

8/9/85 G. Prager - searched for GLO Bt's, none found. The 1990 Bt's are in good condition. Line to Standard is almost obliterated.

2. How was search area located?

Pacing, chaining, photos, maps, etc. compass

Perpetuation Record

Monument and accessories established. Include brief description of area.
 2/80 B. Olson, L. Witthoef, J. Kelley (Bt's.)
 GLO monument is in good condition.
 FS sign post west of cor. Took new Bt's shown below
 Line posted to FS Standards runs West from corner.

3. Man hours spent in search 1/2

R.Oak	Sugar Maple
8"	8"
NO°E	N39°E
28.26'	34.12'

4. Do you think additional search might recover evidence? Yes No _____

Identified corner restoration certificate prepared: SW 1/16 S5Bt. Yes No

5. Signature _____

Filed in county records at _____ Date _____ County Document No. _____
 Identified on aerial photo No. _____ Which is filed at _____

Index No. D-7
(Alphabetical - Numerical)

LAND CORNER RECORD
(RECTANGULAR SURVEYS)

79-7150-4 (Rev. 6/13/67)
GPO 802-127

T. 141 R. 27 5th Mer. N.F. Chippewa County Cass State Miss.
Approx 5th Corner common to sections 5 and _____

EXISTING SURVEYS

Original Government Survey

Year surveyed _____
Original monument _____
(Wood post, stone, pile of stones, pipe, etc.)

Bearing Trees

Species _____
Diameter _____
Bearing _____
Distance _____

Subsequent Corner Restoration

Year surveyed _____ By _____
Where filed or recorded _____
Monument _____
(Original, concrete post, iron rod, etc.)

Bearing Trees, Reference Objects

Species _____
Diameter _____
Bearing _____
Distance _____

Original Evidence Found

Year of search _____ By _____
Monument found _____

Original Bearing Trees Found

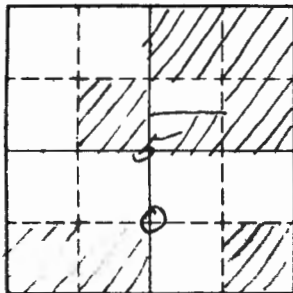
Species _____
Diameter _____
Bearing _____
Distance _____

Evidence of Subsequent Corner Restoration Found

Year of search 10-13-77 By L. Wittboeft
No evidence found
GLD set wooden stake

Bearing Trees, Reference Objects

Species _____
Diameter _____
Bearing _____
Distance _____



Sketch

○ Corner ▨ F.S. Land

Relation of Evidence to Record Features Along Section Lines

Section line to sections _____
 Object _____
 Record distance _____
 Measured distance _____

Other Evidence

Describe evidence of use and occupation such as roads, fences, clearings, timber cutting lines, plantations, etc.. Cite source of testimony if any. I placed a F.S. 5H-6 Taper a 5" ash marked at the Approx. Cor.

At time of search:

1. Did you have the record description?

Yes No _____

I came to this cor. from SE 1/4 on N. 88° W 20.66 ch.

2. How was search area located?

Pacing, chaining, photos, maps,
 etc. Compass

Perpetuation Record

Monument and accessories established. Include brief description of area.

3. Man hours spent in search 1/2

4. Do you think additional search might recover evidence? Yes _____ No _____

Certified corner restoration certificate prepared: Yes _____ No _____

Filed in county records at _____ Date _____ County Document No. _____

5. Signature Loan Withcraft

Identified on aerial photo No. _____ Which is filed at _____

Index No. D-8
(Alphabetical - Numerical)

LAND CORNER RECORD
(RECTANGULAR SURVEYS)

RD-7150-4 (Rev. 6/13/67)
 GPO 802-127

T. 141 R. 27 Mer. N.F. Chippewa County Cass State Minn.
SE 1/4 Corner common to sections 5 and _____

EXISTING SURVEYS

Original Government Survey

Year surveyed _____
 Original monument _____
(Wood post, stone, pile of stones, pipe, etc.)

Bearing Trees

Species _____
 Diameter _____
 Bearing Fin? Wor
 Distance _____

Original Evidence Found

Year of search _____ By _____
 Monument found _____

Original Bearing Trees Found

Species _____
 Diameter _____
 Bearing _____
 Distance _____

Subsequent Corner Restoration

Year surveyed 1919 By E. Harrington
 Where filed or recorded Survey Notes, Pages # 98
 Monument I.P. 36" Long 1" diam 10" above
(Original, concrete post, iron rod, etc.)
ground with brass cap marked
SE 1/4 S. 5.
1919

Evidence of Subsequent Corner Restoration Found

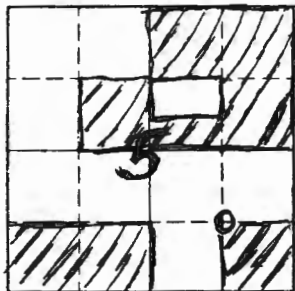
Year of search 1930-77 By L. Withhoef
1" I.P. 17" above ground with
brass cap marked
SE 1/4 S. 5.
1919

Bearing Trees, Reference Objects

Species Tam. Tam.
 Diameter 8" 6"
 Bearing N. 63° 45' E N. 8° 15' W
 Distance 60 LKS 37 LKS.

Bearing Trees, Reference Objects

BTS. Gone



Sketch

○ Corner ▨ F.S. Land

Relation of Evidence to Record Features Along Section Lines

Section line to sections _____
 Object _____
 Record distance _____
 Measured distance _____

Other Evidence

Describe evidence of use and occupation such as roads, fences, clearings, timber cutting lines, plantations, etc.. Cite source of testimony if any. I placed a F.S. 54-6 tag on a 8" Tam marked S 8° W 15.6' To cor.

At time of search:

1. Did you have the record description?

Yes No _____

2. How was search area located?

Pacing, chaining, photos, maps,
 etc. compass

3. Man hours spent in search 1/2

4. Do you think additional search might recover evidence? Yes _____ No

Perpetuation Record

Monument and accessories established. Include brief description of area. _____

Certified corner restoration certificate prepared: Yes _____ No _____

Filed in county records at _____ Date _____ County Document No. _____

5. Signature f/ Leo M. Withhoe Identified on aerial photo No. _____ Which is filed at _____

Index No. D-8-9
(Alphabetical - Numerical)

LAND CORNER RECORD
(RECTANGULAR SURVEYS)

10.
R9-7 150-4 (Rev. 6/13/67)
GPO 802-127

T. 141 N R. 27 W Mer. N.F. Chippewa County Cass State MN.
AP-1 | AP-2 Corner common to sections 5 and _____
TR. 1231 | TR. 1229 C-E-SE 1/4

EXISTING SURVEYS

Original Government Survey

Year surveyed _____

Original monument _____
(Wood post, stone, pile of stones, pipe, etc.)

Bearing Trees

Species _____

Diameter _____

Bearing _____

Distance _____

Original Evidence Found

Year of search _____ By _____

Monument found _____

Original Bearing Trees Found

Species _____

Diameter _____

Bearing _____

Distance _____

Subsequent Corner Restoration

Year surveyed 1919 By E.G. Harrington

Where filed or recorded Survey Notes P. 98

Monument Set 1" diam I.P. 3' long 2 1/2" in
(Originally concrete post, iron rod, etc.)
ground with brass cap marked

Evidence of Subsequent Corner Restoration Found

Year of search 9-29-77 By L. Witthoef

1" diam. I.P. 9" above ground with
brass cap marked

Bearing Trees, Reference Objects

Species None Needs B.T.s

Diameter _____

Bearing _____

Distance _____

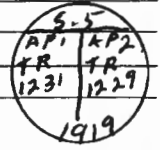
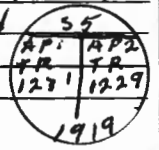
Bearing Trees, Reference Objects

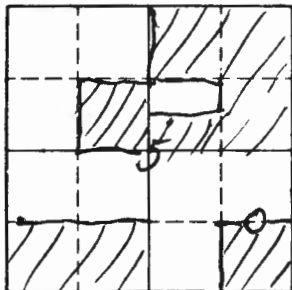
Species _____

Diameter _____

Bearing _____

Distance _____





Sketch

○ Corner ▨ F.S. Land

Relation of Evidence to Record Features Along Section Lines

D-8

Section line to sections _____
 Object _____
 Record distance _____
 Measured distance _____

Other Evidence

Describe evidence of use and occupation such as roads, fences, clearings, timber cutting lines, plantations, etc. Cite source of testimony if any. *I placed a FSLP 54-6 on a 12" R. Oak marked N. 90°W 19.5' To cor. I placed a FSLP 54-6 on a 10" R. Pine on West side of old road marked N 87°W 162' To Cor.*

At time of search:

1. Did you have the record description?

Yes _____ No _____

2. How was search area located?

Pacing, chaining, photos, maps, etc. _____

3. Man hours spent in search _____

4. Do you think additional search might recover evidence? Yes _____ No _____

Perpetuation Record

Monument and accessories established. Include brief description of area. _____

Certified corner restoration certificate prepared: Yes _____ No _____

Filed in county records of _____ Date _____ County Document No. _____

5. Signature *Leo M. Wittke*

Identified on aerial photo No. _____ Which is filed at _____

T. 141 R. 27 Mer. N.F. Chippewa County Cass State Minn.
Corner common to sections 5 and _____TR 1231 | TR 1229

EXISTING SURVEYS

Original Government Survey

Year surveyed _____
Original monument _____
(Wood post, stone, pile of stones, pipe, etc.)

Bearing Trees

Species _____
Diameter _____
Bearing _____ 2 N 111 _____
Distance _____

Subsequent Corner Restoration

Year surveyed _____ By _____
Where filed or recorded _____
Monument _____
(Original, concrete post, iron rod, etc.)

Bearing Trees, Reference Objects

Species _____
Diameter _____
Bearing _____
Distance _____

Original Evidence Found

Year of search _____ By _____
Monument found _____

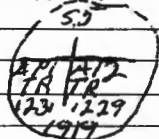
Original Bearing Trees Found

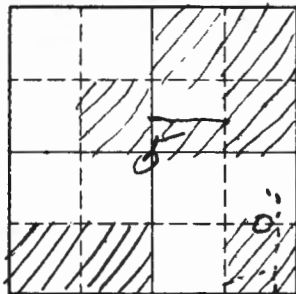
Species _____
Diameter _____
Bearing _____
Distance _____

Evidence of Subsequent Corner Restoration Found

Year of search 9-29-77 By L. Witthoef
IP 9" above ground with brass
Cap marked

Bearing Trees, Reference Objects

No BTs, _____
_____



Sketch

○ Corner ▨ F.S. Land

Relation of Evidence to Record Features Along Section Lines

Section line to sections _____
 Object _____
 Record distance _____
 Measured distance _____

Other Evidence

Describe evidence of use and occupation such as roads, fences, clearings, timber cutting lines, plantations, etc.. Cite source of testimony if any. *I placed a F.S. 54-6 Tag on a 12" Red Oak marked N. 90° W 19.5'*

At time of search:

1. Did you have the record description?
 Yes No _____

I came to this cor. on N. 87° W. 10.32 ch. from S. 1/4 Sec. 5-4

2. How was search area located?

Pacing, chaining, photos, maps, etc. *COMPASS*

Perpetuation Record

Monument and accessories established. Include brief description of area. _____

3. Man hours spent in search *1/2*

4. Do you think additional search might recover evidence? Yes _____ No

Certified corner restoration certificate prepared: Yes _____ No _____

Filed in county records at _____ Date _____ County Document No. _____

5. Signature *Lawrence W. Wittcraft*

Identified on aerial photo No. _____ Which is filed at _____

T. 141N R. 27W Mer. N.F. 5th Chippewa County Cass State Minnesota
5 Corner common to sections 4 and

EXISTING SURVEYS

Original Government Survey

Year surveyed _____
 Original monument _____
(Wood post, stone, pile of stones, pipe, etc.)

Bearing Trees

Species _____
 Diameter _____
 Bearing _____
 Distance _____

Subsequent Corner Restoration

Year surveyed 1919 By GLO
 Where filed or recorded _____
 Monument 3' long 1" dia. pipe with brass cap
(Original, concrete post, iron rod, etc.)

Bearing Trees, Reference Objects

Species N Pine J Pine
 Diameter 10" 6"
 Bearing S 57° 45' E N 52° 15' W
 Distance 27.72' 67.98'

Original Evidence Found

Year of search _____ By _____
 Monument found _____

Original Bearing Trees Found

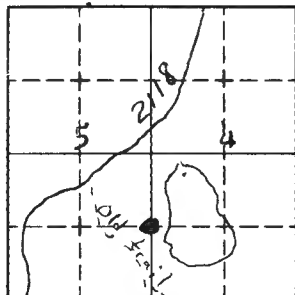
Species _____
 Diameter _____
 Bearing _____
 Distance _____

Evidence of Subsequent Corner Restoration Found

Year of search 1969 By Jim Ekstrom
 Found brass cap as described.

N. Pine Not Found

Diameter 16"
 Bearing S 57° 45' E
 Distance 27.72'



Sketch

○ Corner ▨ F.S. Land

Relation of Evidence to Record Features Along Section Lines

Section line to sections _____
 Object _____
 Record distance _____
 Measured distance _____

Other Evidence

Describe evidence of use and occupation such as roads, fences, clearings, timber cutting lines, plantations, etc.. Cite source of testimony if any. _____

At time of search:

1. Did you have the record description?

Yes X No _____

2. How was search area located?

Pacing, chaining, photos, maps, etc. Maps

3. Man hours spent in search _____

15 min.

4. Do you think additional search might recover evidence? Yes _____ No _____

5. Signature _____

Perpetuation Record

Monument and accessories established. Include brief description of area. _____

Certified corner restoration certificate prepared: Yes _____ No _____

Filed in county records at _____ Date _____ County Document No. _____

Identified on aerial photo No. _____ Which is filed at _____

T. 141 R. 27
S.W. 1/4

5th Mer. N.F. Chippewa County Cass

State Miss.
and _____

Corner common to sections 4 and _____

EXISTING SURVEYS

Original Government Survey

Year surveyed _____

Original monument _____
(Wood post, stone, pile of stones, pipe, etc.)

Bearing Trees

Species _____

Diameter _____

Bearing _____

Distance _____

Original Evidence Found

Year of search _____ By _____

Monument found _____

Original Bearing Trees Found

Species _____

Diameter _____

Bearing _____

Distance _____

Subsequent Corner Restoration

Year surveyed _____ By _____

Where filed or recorded Survey notes Page # 114

Monument 3' long 1" diam. 26" in ground
(Original, concrete post, iron rod, etc.)
with brass cap marked

SW 1/4 S4
1919

Evidence of Subsequent Corner Restoration Found

Year of search 8-23-77 By L. Wittkoft

I.P. 1" diam. 7" above ground
with brass cap marked

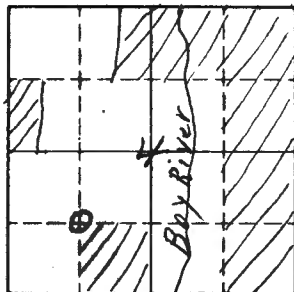
SW 1/4 S4
1919

Bearing Trees, Reference Objects

Species <u>W. Oak</u>	<u>W. Oak</u>
Diameter <u>10"</u>	<u>6"</u>
Bearing <u>N. 86° 30' E.</u>	<u>S. 44° E.</u>
Distance <u>73 LKS.</u>	<u>33 LKS.</u>

Bearing Trees, Reference Objects

<u>W. Oak</u>	<u>W. Oak</u>
<u>8"</u>	<u>8"</u>
<u>N. 86° 30' E.</u>	<u>S. 44° E.</u>
<u>45.18'</u>	<u>28.78'</u>



Sketch

○ Corner ▨ F.S. Land

Relation of Evidence to Record Features Along Section Lines

Section line to sections _____
 Object _____
 Record distance _____
 Measured distance _____

Other Evidence

Describe evidence of use and occupation such as roads, fences, clearings, timber cutting lines, plantations, etc.. Cite source of testimony if any. *I placed B.T. tags 54-3 on both B.T.S*

At time of search:

1. Did you have the record description?

Yes No _____

2. How was search area located?

Pacing, chaining, photos, maps, etc. *Compass*

3. Man hours spent in search *1/2*

4. Do you think additional search might recover evidence? Yes _____ No

5. Signature *L. M. Wittbeck*

Perpetuation Record

Monument and accessories established. Include brief description of area. _____

Certified corner restoration certificate prepared: Yes _____ No _____

Filed in county records at _____ Date _____ County Document No. _____

Identified on aerial photo No. _____ Which is filed at _____

Index No. 20 10
(Alphabetical - Numerical)

LAND CORNER RECORD
(RECTANGULAR SURVEYS)

RS-5680-11 (5/12/61)

T. 141 N R. 27 W SW 1/16 46 Mer. N.F. CHIPPEWA County CASS State MINN
Corner common to sections 4 and _____

EXISTING SURVEYS

Original Government Survey

Year surveyed _____
Original monument _____
(Wood post, stone, pile of stones, pipe, etc.)

Bearing Trees

Species _____
Diameter _____
Bearing _____
Distance _____

Subsequent Corner Restoration

Year surveyed 1919 By GLO
Where filed or recorded _____
Monument BRASS CAP
(Original, concrete post, iron rod, etc.)

Bearing Trees, Reference Objects

Species _____
Diameter _____
Bearing _____
Distance _____

Original Evidence Found

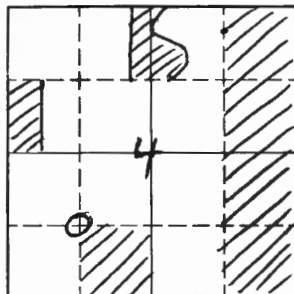
Year of search _____ By _____
Monument found _____

Original Bearing Trees Found

Species _____
Diameter _____
Bearing _____
Distance _____

Evidence of Subsequent Corner Restoration Found

Year of search 1966 By GREENWOOD - CHURCHILL
BRASS CAP FOUND



Sketch

○ Corner ▨ F.S. Land

Relation of Evidence to Record Features Along Section Lines

Section line to sections _____
 Object _____
 Record distance _____
 Measured distance _____

Other Evidence

Describe evidence of use and occupation such as roads, fences, clearings, timber cutting lines, plantations, etc.. Cite source of testimony if any. _____

At time of search:

1. Did you have the record description?

Yes No _____

2. How was search area located?

Pacing, chaining, photos, maps, etc. CHAINED FROM BRASS

CAP AT W 1/4th Sec 4

3. Man hours spent in search _____

110

4. Do you think additional search might recover evidence? Yes _____ No _____

Yes _____ No _____

5. Signature

W. B. Churchill

Perpetuation Record

Monument and accessories established. Include brief description of area. _____

BRASS CAP & SURROUNDING BRUSH PAINTED WITH BLUE. CAP IS IN AREA LOGGED THE WINTER 1966. LINES RUNNING SOUTH & EAST ARE FLAGGED WITH RED TAPE.

Certified corner restoration certificate prepared: Yes _____ No _____

Filed in county records at _____ Date _____ County Document No. _____

Identified on aerial photo No. _____ Which is filed at _____

Index No. D-11
(Alphabetical - Monument)

LAND CORNER RECORD
(RECTANGULAR SURVEYS)

RS-5680-11 (6/12/61)

T. 141 N R. 27 W S. 1/16 Mer. N.F. Chippewa County Cass State Minnesota
Corner common to sections 4 and _____

EXISTING SURVEYS

Original Government Survey

Year surveyed _____
Original monument _____
(Wood post, stone, pile of stones, pipe, etc.)

Bearing Trees

Species _____
Diameter _____
Bearing _____
Distance _____

Subsequent Corner Restoration

Year surveyed 1919 By GLO
Where filed or recorded _____
Monument Brass Cap
(Original, concrete post, iron rod, etc.)

Bearing Trees, Reference Objects

Species _____
Diameter _____
Bearing _____
Distance _____

Original Evidence Found

Year of search _____ By _____
Monument found _____

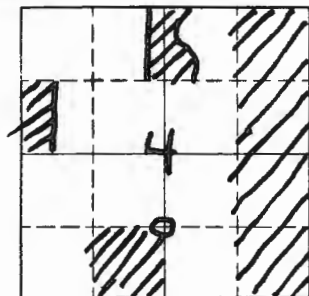
Original Bearing Trees Found

Species _____
Diameter _____
Bearing _____
Distance _____

Evidence of Subsequent Corner Restoration Found

Year of search 1966 By Greenwood - Churchill
Brass Cap Found

Relation of Evidence to Record Features Along Section Lines



Sketch

○ Corner ▨ F.S. Land

Section line to sections _____

Object _____

Record distance _____

Measured distance _____

Other Evidence

Describe evidence of use and occupation such as roads, fences, clearings, timber cutting lines, plantations, etc.. Cite source of testimony if any. _____

At time of search:

1. Did you have the record description?

Yes No _____

2. How was search area located?

Pacing, chaining, photos, maps,

etc. Map - pace + rd in
from SW 1/16, Sec 43. Man hours spent in search 1/104. Do you think additional search might
recover evidence? Yes _____ No _____

5. Signature _____

Perpetuation Record

Monument and accessories established. Include brief description of area.

Brass Cap found laying in swamp. Was
propped upright & neighboring trees were
flagged. Line running W is flagged.

Certified corner restoration certificate prepared:

Yes _____ No _____

Filed in county records at _____

Date _____

County Document No. _____

Identified on aerial photo No. _____

Which is filed at _____

Index No. DE-1 ¹⁴¹ 28 { Book #6
(Alphabetical - Numerical) Page #16

LAND CORNER RECORD
(RECTANGULAR SURVEYS)

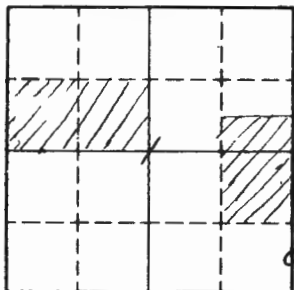
R9-7150-4 (Rev. 6/13/67)
 GPO 502-127

T. 141 N R. 27 W 5th Mer. N.F. CHIPPENIA County CASS State MN

A.P. 4 Tr. 1532 / 5.6 Corner common to sections _____ and _____
Approx 5.1

EXISTING SURVEYS

Original Government Survey	Original Evidence Found
Year surveyed _____ Original monument _____ <small>(Wood post, stone, pile of stones, pipe, etc.)</small>	Year of search _____ By _____ Monument found _____
<p style="text-align: center;">Bearing Trees</p> Species _____ Diameter _____ Bearing _____ Distance _____	<p style="text-align: center;">Original Bearing Trees Found</p> Species _____ Diameter _____ Bearing _____ Distance _____
<p style="text-align: center;">Subsequent Corner Restoration</p>	<p style="text-align: center;">Evidence of Subsequent Corner Restoration Found</p>
Year surveyed <u>1918</u> By <u>E. G. Harrington</u> Where filed or recorded <u>Survey notes page 183</u> Monument <u>1" I.P. Set 3 ft. in ground & is in road</u> <small>(Original, concrete post, iron rod, etc.)</small> <u>with Brass Cap marked</u> <div style="text-align: center;"> <u>AP4</u> <u>FF</u> <u>1532</u> <u>5.6</u> </div>	Year of search <u>5-20-75</u> By <u>L. Wittkoett</u> <u>Not found</u>
<p style="text-align: center;">Bearing Trees, Reference Objects</p> Species _____ Diameter _____ Bearing _____ Distance _____	<p style="text-align: center;">Bearing Trees, Reference Objects</p> <u>None</u>



Sketch

○ Corner ▨ F.S. Land

Relation of Evidence to Record Features Along Section Lines

Section line to sections _____
 Object _____
 Record distance _____
 Measured distance _____

Other Evidence

Describe evidence of use and occupation such as roads, fences, clearings, timber cutting lines, plantations, etc.. Cite source of testimony if any.

I placed a F.S. 54-6 tag on a 12" R. Oak on E. side of Co. Rd. No. 120 that runs N. 1/2 S. marked N. 12° W. 34 1/2 to approx. cor.

For original card see DE-25 T141N, R29W

At time of search:

1. Did you have the record description?

Yes No _____

2. How was search area located?

Pacing, chaining, photos, maps, etc. compass

3. Man hours spent in search _____

4. Do you think additional search might recover evidence? Yes No _____

5. Signature _____

Perpetuation Record

Monument and accessories established. Include brief description of area. _____

Certified corner restoration certificate prepared: Yes _____ No _____
 Filed in county records at _____ Date _____ County Document No. _____
 Identified on aerial photo No. _____ Which is filed at _____

Index No. E-3
(Alphabetical - Numerical)

Book 1
p953

LAND CORNER RECORD
(RECTANGULAR SURVEYS)

RD-7 150-4 (Rev. 6/13/67)
GPO 802-127

T. 141 R. 27 Mer. N.F. _____ County _____ State _____
Quarter Corner common to sections _____, _____, _____ 6 and 7

EXISTING SURVEYS

Original Government Survey

Year surveyed _____
Original monument _____
(Wood post, stone, pile of stones, pipe, etc.)

Bearing Trees

Species _____
Diameter _____
Bearing _____
Distance _____

Subsequent Corner Restoration

Year surveyed _____ By _____
Where filed or recorded _____
Monument _____
(Original, concrete post, iron rod, etc.)

Bearing Trees, Reference Objects

Species _____
Diameter _____
Bearing _____
Distance _____

Original Evidence Found

Year of search _____ By _____
Monument found _____

Original Bearing Trees Found

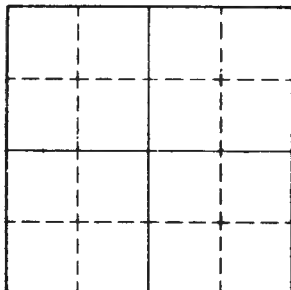
Species _____
Diameter _____
Bearing _____
Distance _____

Evidence of Subsequent Corner Restoration Found

Year of search 3/27/86 By CK, JA
Fd. no iron
Fd. G.L.O. BT 17" W. Oak (Twin)
South tree has neg. scribe inside.
S36W 121.44'

Bearing Trees, Reference Objects

Species _____
Diameter _____
Bearing _____
Distance _____



Sketch

○ Corner ▨ F.S. Land

Relation of Evidence to Record Features Along Section Lines

Section line to sections _____
 Object _____
 Record distance _____
 Measured distance _____

Other Evidence

Describe evidence of use and occupation such as roads, fences, clearings, timber cutting lines, plantations, etc.. Cite source of testimony if any. _____

At time of search:

1. Did you have the record description?

Yes _____ No _____

2. How was search area located?

Pacing, chaining, photos, maps,
 etc. _____

3. Mon hours spent in search _____

4. Do you think additional search might

recover evidence? Yes _____ No _____

5. Signature _____

Perpetuation Record

Monument and accessories established. Include brief description of area. _____

Certified corner restoration certificate prepared: Yes _____ No _____

Filed in county records at _____ Date _____ County Document No. _____

Identified on aerial photo No. _____ Which is filed at _____

T. 141N R. 27W 5th Mer. N.F. Chippewa County Cass State MN
Section _____ Corner common to sections 5, 6, 7 and 8

EXISTING SURVEYS

Original Government Survey

Year surveyed _____
Original monument _____
(Wood post, stone, pile of stones, pipe, etc.)

Bearing Trees

Species _____
Diameter _____
Bearing _____
Distance _____

Subsequent Corner Restoration

Year surveyed 1919 By GLO
Where filed or recorded Page 39 GLO notes
Monument Brass Cap
(Original, concrete pile, iron rod, etc.)

Bearing Trees, Reference Objects

Species	W. Pine	W. Pine	Poplar	N. Pine
Diameter	8"	8"	8"	6"
Bearing	N65½°E	S37½°E	S68°W	N45½°W
Distance	347 lks	160 lks	130 lks	116 lks
	229.0'	105.6'	85.8'	76.6'

Original Evidence Found

Year of search _____ By _____
Monument found _____

Original Bearing Trees Found

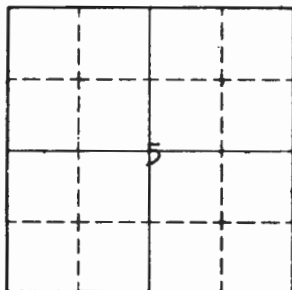
Species _____
Diameter _____
Bearing _____
Distance _____

Evidence of Subsequent Corner Restoration Found

Year of search 2-13-80 By B. Olson, L.W.
With landowners permission we cut into a 20"
N. Pine probable BT from GLO survey 1912 and
Fd. 60 yr. old scribing mkd. T141N R2
Additional scribing not cut out to prevent
further damage to bearing tree. FD 2/80 B. Olson

Bearing Trees, Reference Objects

Species	W. Pine	W. Oak	W. Oak
Diameter	20"	26"	8"
Bearing	N45½°W	S37½°E	N64°E
Distance	76.6'	105.6'	36.03'
			30.68'



Sketch

○ Corner F.S. Land

Relation of Evidence to Record Features Along Section Lines

Section line to sections _____
 Object _____
 Record distance _____
 Measured distance _____

Other Evidence

Describe evidence of use and occupation such as roads, fences, clearings, timber cutting lines, plantations, etc.. Cite source of testimony if any. 2/80 B. Olson, L. Wittheft
Old fence running N & S lies 10-15-ft. East of line from the
S 1/16 cor. to a point about 150' North East of the point for the
SW cor. of sec. 5, thence fence bends toward the true line and
is on line at the cor. position for the section cor. with an old
fence post 1' N. of a nail we set for the cor. position 2 GLO
Bt's

At time of search:

1. Did you have the record description?

Yes _____ No _____

2. How was search area located?

Pacing, chaining, photos, maps,
 etc. _____

3. Man hours spent in search _____

4. Do you think additional search might
 recover evidence? Yes _____ No _____


Perpetuation Record

Monument and accessories established. Include brief description of area. _____

See Walker Survey Notes Book 1 pp. 11
2/26/80 B. Olson - Took additional temporary ties to 1 We set
as SW cor. of Sec. 5 See Sketch. Tie trees have double hack
mark facing cor. and Nail in side of tree.

7/15/80 - W.M.O. - set a 2' x 2" monument

CERTIFICATE FILED



Certified corner restoration certificate prepared: Yes _____ No _____
 by Gary Stevenson

Filed in county records at Cass Date 12/3/81 County Document No. 260978

5. Signature _____

Identified on aerial photo No. _____ Which is filed at _____

Index No. E-6
(Alphabetical - Numerical)

LAND CORNER RECORD
(RECTANGULAR SURVEYS)

R9-7150-4 (Rev. 6/13/67)
GPO 806-924

T. T 141 R. 27 5TH Mer. N.F. Chippewa County Cass State Miss.
Approx W 1/2 Corner common to sections _____, _____ and 8

EXISTING SURVEYS

Original Government Survey

Year surveyed _____
Original monument _____
(Wood post, stone, pile of stones, pipe, etc.)

Bearing Trees

Species _____
Diameter _____
Bearing _____
Distance _____

Subsequent Corner Restoration

Year surveyed _____ By _____
Where filed or recorded _____
Monument _____
(Original, concrete post, iron rod, etc.)

Bearing Trees, Reference Objects

Species _____
Diameter _____
Bearing _____
Distance _____

Original Evidence Found

Year of search _____ By _____
Monument found _____

Original Bearing Trees Found

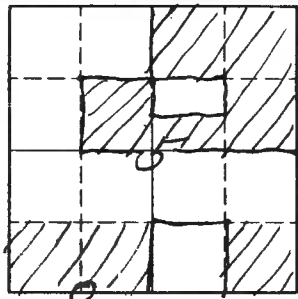
Species _____
Diameter _____
Bearing _____
Distance _____

Evidence of Subsequent Corner Restoration Found

Year of search 10-12-77 By L. Wittkeft
GLD set wooden stake
no evidence found

Bearing Trees, Reference Objects

Species _____
Diameter _____
Bearing _____
Distance _____



Sketch

○ Corner ▨ F.S. Land

Section line to sections _____

Object _____

Record distance _____

Measured distance _____

Other Evidence

Describe evidence of use and occupation such as roads, fences, clearings, timber cutting lines, plantations, etc.. Cite source, of testimony if any. *I placed a F.S. 54-6 Tag on a 22" R. Pine marked Tree as cor.*

Later found three fence post, one standing S. 45° E. about one chain, looks to be an old fence cor.

I came to this cor from old Tag on a tree on W. side of Co. # 53 on S. 88° E. 15 ch.

Perpetuation Record

Monument and accessories established. Include brief description of area. _____

At time of search:

1. Did you have the record description? Yes No _____

2. How was search area located? Pacing, chaining, photos, maps, etc.: Compass

3. Man hours spent in search 1 hr.

4. Do you think additional search might recover evidence? Yes _____ No _____

5. Signature Leo M. Wittorf

Certified corner restoration certificate prepared: Yes _____ No _____

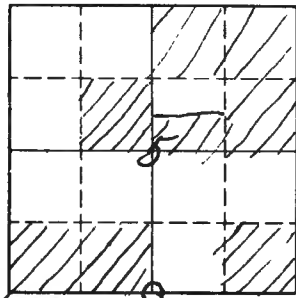
Filed in county records at _____ Date _____ County Document No. _____

Identified on aerial photo No. _____ Which is filed at _____

T. 141 R. 27 5th Mer. N.F. Chippewa County Cass State Minn.
 Corner common to sections 5 and 8

EXISTING SURVEYS

Original Government Survey	Original Evidence Found
Year surveyed _____	Year of search _____ By _____
Original monument _____ <small>(Wood post, stone, pile of stones, pipe, etc.)</small>	Monument found _____
Bearing Trees	Original Bearing Trees Found
Species _____	Species _____
Diameter <u>FW</u> _____	Diameter _____
Bearing _____	Bearing _____
Distance _____	Distance _____
Subsequent Corner Restoration	Evidence of Subsequent Corner Restoration Found
Year surveyed <u>1919</u> By <u>E. Harrington</u>	Year of search <u>7-28-77</u> By <u>L. Wilthoef</u>
Where filed or recorded <u>Survey Notes page # 86</u>	<u>I.P. 10" above ground with brass</u>
Monument <u>I.P. 36" long 1" diam 10" above ground</u> <small>(Original, concrete post, iron rod, etc.)</small> <u>With brass cap marked</u>	<u>Cap marked</u>
<div style="border: 1px solid black; border-radius: 50%; padding: 5px; display: inline-block;"> $\frac{55}{4 \quad 58}$ 1919 </div>	<div style="border: 1px solid black; border-radius: 50%; padding: 5px; display: inline-block;"> $\frac{1 \quad 5.5}{4 \quad 5.8}$ </div>
Bearing Trees, Reference Objects	Bearing Trees, Reference Objects
Species <u>P. Oak</u> _____ <u>R. Oak</u> _____	<u>R. Oak</u> _____ <u>Stump hole with</u> _____
Diameter <u>8"</u> _____ <u>14"</u> _____	<u>24"</u> _____ <u>6" R. Oak is now there</u> _____
Bearing <u>N. 7° E</u> _____ <u>S. 59° 30' E</u> _____	<u>N. 7° E</u> _____ <u>S. 59° 30' E</u> _____
Distance <u>84 LKS</u> _____ <u>76 LKS</u> _____	<u>84 LKS</u> _____ <u>78 LKS to 6" oak</u> _____



Sketch

○ Corner ▨ F.S. Land

Relation of Evidence to Record Features Along Section Lines

Section line to sections _____
 Object _____
 Record distance _____
 Measured distance _____

Other Evidence

Describe evidence of use and occupation such as roads, fences, clearings, timber cutting lines, plantations, etc.. Cite source of testimony if any. *I placed a F.S. 458 Tag on a 10" Basswood marked S. 2 FT. To 1/4 Cor. I put BT Tag on BTS.*

At time of search:

1. Did you have the record description?

Yes No _____

2. How was search area located?

Pacing, chaining, photos, maps, etc. *Compass*

3. Man hours spent in search *1/2*

4. Do you think additional search might recover evidence? Yes _____ No _____

5. Signature *Lex M Wetthoff*

Perpetuation Record

Monument and accessories established. Include brief description of area. _____

Certified corner restoration certificate prepared: Yes _____ No _____

Filed in county records at _____ Date _____ County Document No. _____

Identified on aerial photo No. _____ Which is filed at _____

Index No. E-8
(Alphabetical - Numerical)

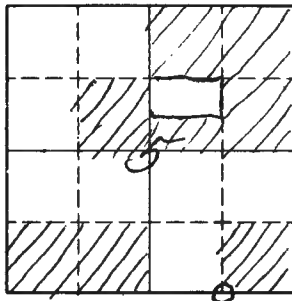
LAND CORNER RECORD
(RECTANGULAR SURVEYS)

R9-7150-4 (Rev. 6/13/67)
 GPO 802-127

T. 141 R. 27 5th Mer. N.F. Chippewa County Cass State Minn
E. 1/2 Corner common to sections 5 and 8

EXISTING SURVEYS

Original Government Survey	Original Evidence Found
Year surveyed _____	Year of search _____ By _____
Original monument _____ <small>(Wood post, stone, pile of stones, pipe, etc.)</small>	Monument found _____
Bearing Trees	Original Bearing Trees Found
Species _____	Species _____
Diameter _____	Diameter _____
Bearing _____	Bearing _____
Distance _____	Distance _____
Subsequent Corner Restoration	Evidence of Subsequent Corner Restoration Found
Year surveyed <u>1919</u> By <u>E. Harrington</u>	Year of search <u>9-29-77</u> By <u>L. Witthoef</u>
Where filed or recorded <u>Survey Notes page # 86</u>	<u>I.P. 11" above ground with brass</u>
Monument <u>I.P. 34" long, 1" diam. 10" above ground</u> <small>(Original, concrete post, iron rod, etc.)</small> <u>With brass cap marked</u>	<u>Cap marked</u>
<u>E 1/2 55</u> <u>58</u>	<u>E 1/2 55</u> <u>58</u> <u>1919</u>
Bearing Trees, Reference Objects	Bearing Trees, Reference Objects
Species <u>W Pine</u>	<u>W. Pine Stump</u>
Diameter <u>30"</u>	<u>30" or more</u>
Bearing <u>S. 15° 45' E</u>	<u>S. 15° 45' E</u>
Distance <u>127 LKS</u>	<u>127 LKS.</u>



Sketch

○ Corner ▨ F.S. Land

Relation of Evidence to Record Features Along Section Lines

Section line to sections _____
 Object _____
 Record distance _____
 Measured distance _____

Other Evidence

Describe evidence of use and occupation such as roads, fences, clearings, timber cutting lines, plantations, etc.. Cite source of testimony if any. *There is a F.S. Tag on a 5" Red Oak marked 2-4-71 JCO. from Tag To Cor. N. 70° W. 8'*

At time of search:

1. Did you have the record description?
 Yes No _____

I came To This Cor. from The 1/4 Cor of S 24, 548 on S. 88° E, 20.62 Ch.

2. How was search area located?

Pacing, chaining, photos, maps, etc. COMPASS

Perpetuation Record

Monument and accessories established. Include brief description of area. _____

3. Mon hours spent in search 1/2

4. Do you think additional search might recover evidence? Yes _____ No

Certified corner restoration certificate prepared: Yes _____ No _____

Filed in county records of _____ Date _____ County Document No. _____

5. Signature Les M. Withcraft

Identified on aerial photo No. _____ Which is filed at _____

Index No. E-9
(Alphabetical - Numerical)

LAND CORNER RECORD
(RECTANGULAR SURVEYS)

R9-7 150-4 (Rev. 6/13/67)
 GPO 802-127

T. 141 N R. 27 W 5th Mer. N.F. Chippewa County Cass State MN.
 Corner common to sections 4, 5, 8 and 9
sec 4

EXISTING SURVEYS

Original Government Survey

Year surveyed _____
 Original monument _____
(Wood post, stone, pile of stones, pipe, etc.)

Bearing Trees

Species _____
 Diameter _____
 Bearing _____
 Distance _____

Original Evidence Found

Year of search _____ By _____
 Monument found _____

Original Bearing Trees Found

Species _____
 Diameter _____
 Bearing _____
 Distance _____

Subsequent Corner Restoration

Year surveyed 1919 By E.G. Harrington
 Where filed or recorded Survey Notes P. 85
 Monument Set a 2" diam. I.P. 3' long 7/8"
(Original, concrete post, iron rod, etc.)
in ground with brass cap marked

Evidence of Subsequent Corner Restoration Found

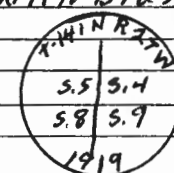
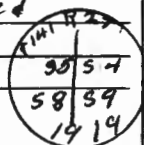
Year of search 3-27-80 By L. Wittthoef
2" diam I.P. lying down with brass
cap marked
(needs to be reset)

Bearing Trees, Reference Objects

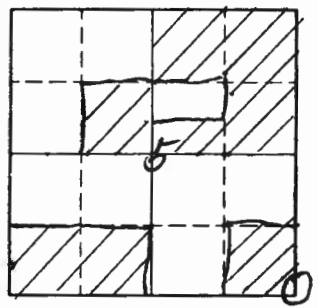
Species Cedar Cedar Palm
 Diameter 5" 8" 12"
 Bearing S.19°45'E S.51°15'W N.40°15'W
 Distance 33 LKS 19 LKS 84 LKS

Bearing Trees, Reference Objects

Cedar
Stamp
S.51°15'W
19 LKS



Relation of Evidence to Record Features Along Section Lines



Sketch

○ Corner ▨ F.S. Land

Section line to sections _____
 Object _____
 Record distance _____
 Measured distance _____

Other Evidence

Describe evidence of use and occupation such as roads, fences, clearings, timber cutting lines, plantations, etc.. Cite source of testimony if any. I placed a F.S. L.P. 54-6 on a Cedar stump marked S. 42° E 4.2' to cor. I placed a 54-~~5~~ BT Tag on a Cedar stump (with scribing) marked N. 51° E 19 LKS.

At time of search:

1. Did you have the record description?
 Yes No _____

2. How was search area located?
 Pacing, chaining, photos, maps, etc. Compass

3. Man hours spent in search 1 hr.

4. Do you think additional search might recover evidence? Yes _____ No _____
Needs to be reset & B.T.S

5. Signature Les M Wittroff

Perpetuation Record

Monument and accessories established. Include brief description of area. _____

Certified corner restoration certificate prepared: Yes _____ No _____

Filed in county records at _____ Date _____ County Document No. _____

Identified on aerial photo No. _____ Which is filed at _____

Index No. E-10
(Alphabetical - Numerical)

LAND CORNER RECORD
(RECTANGULAR SURVEYS)

RS-5800-11 (5/12/64)

T. 141 N R. 27 W Mer. N.F. Chippewa County Cass State Minnesota
W 1/16 th Corner common to sections 4 and 9

EXISTING SURVEYS

Original Government Survey

Year surveyed _____
 Original monument _____
(Wood post, stone, pile of stones, pipe, etc.)

Bearing Trees

Species _____
 Diameter _____
 Bearing _____
 Distance _____

Original Evidence Found

Year of search _____ By _____
 Monument found _____

Original Bearing Trees Found

Species _____
 Diameter _____
 Bearing _____
 Distance _____

Subsequent Corner Restoration

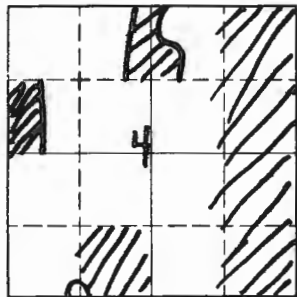
Year surveyed 1919 By GLO
 Where filed or recorded _____
 Monument Brass Cap
(Original, concrete post, iron rod, etc.)

Bearing Trees, Reference Objects

Species _____
 Diameter _____
 Bearing _____
 Distance _____

Evidence of Subsequent Corner Restoration Found

Year of search 1966 By Greenwood-Churchill
Brass Cap Found



Sketch

○ Corner ▨ F.S. Land

Relation of Evidence to Record Features Along Section Lines

Section line to sections _____
 Object _____
 Record distance _____
 Measured distance _____

Other Evidence

Describe evidence of use and occupation such as roads, fences, clearings, timber cutting lines, plantations, etc.. Cite source of testimony if any. _____

At time of search:

1. Did you have the record description?

Yes No _____

2. How was search area located?

Pacing, chaining, photos, maps,

etc. Paced + ran South from SW 1/16 Sec 4

3. Man hours spent in search 1/10

4. Do you think additional search might recover evidence? Yes _____ No _____

5. Signature _____

Perpetuation Record

Monument and accessories established. Include brief description of area.

Brass Cap found in swamp at type line between Q4 and A7Q4. Red flags hung from surrounding trees. Line running North is flagged.

Certified corner restoration certificate prepared: Yes _____ No _____

Filed in county records at _____ Date _____ County Document No. _____

Identified on aerial photo No. _____ Which is filed at _____

Index No. E-13
(Alphabetical - Numerical)

BOOK # 2
PAGE # 70

LAND CORNER RECORD
(RECTANGULAR SURVEYS)

RS-5680-11 (5/12/64)

T. 141 S. R. 27 Mer. N.F. 5th Chippewa County Cass State Minnesota
Corner common to sections 10 and

EXISTING SURVEYS

Original Government Survey

Year surveyed _____
Original monument _____
(Wood post, stone, pile of stones, pipe, etc.)

Bearing Trees

Species _____
Diameter _____
Bearing _____
Distance _____

Original Evidence Found

Year of search _____ By _____
Monument found _____

Original Bearing Trees Found

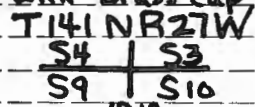
Species _____
Diameter _____
Bearing _____
Distance _____

Subsequent Corner Restoration

Year surveyed 1919 By GLO
Where filed or recorded _____
Monument Iron post 3' by 2" with brass cap MKD
(Original, concrete post, iron rod, etc.)

Evidence of Subsequent Corner Restoration Found

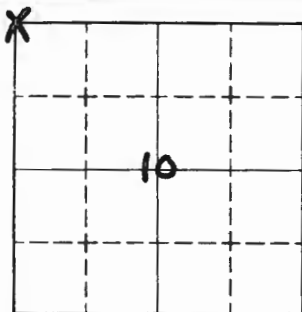
Year of search 1961 By R.H. McDonald
Found: brass capped iron post
as described.



Bearing Trees, Reference Objects

Species N. Pine Poplar N. Pine
Diameter 12" 10" 12"
Bearing N84°45'E S60°30'E N11°45'W
Distance 130 lks 301 lks 225 lks.

N. Pine
19"
N84°45'E
130 lks.



Sketch

○ Corner. ▨ F.S. Land

Relation of Evidence to Record Features Along Section Lines

Section line to sections _____
 Object _____
 Record distance _____
 Measured distance _____

Other Evidence

Describe evidence of use and occupation such as roads, fences, clearings, timber cutting lines, plantations, etc.. Cite source of testimony if any. _____

At time of search:

1. Did you have the record description?

Yes _____ No _____

2. How was search area located?

Pacing, chaining, photos, maps,
 etc. _____

3. Man hours spent in search _____

4. Do you think additional search might
 recover evidence? Yes _____ No _____

5. Signature _____

Perpetuation Record

Monument and accessories established. include brief description of area. _____
 130 lks. or 86.4' with a burned blaze facing corner
 + faint scribe marks visible. Checked for other
 "BT's" but they are in a forrowed plantation
 + no evidence was found
 Corner is located 75' out in open meadow

Certified corner restoration certificate prepared: Yes _____ No _____

Filed in county records at _____ Date _____ County Document No. _____

Identified on aerial photo No. _____ Which is filed at _____

Index No. F-6
(Alphabetical - Remerical)

LAND CORNER RECORD
(RECTANGULAR SURVEYS)

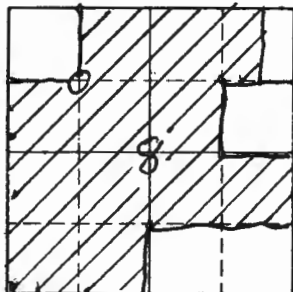
R9-7 150-4 (Rev. 6/13/67)
GPO 802-127

T. 141 N. R. 27 W. 5th Mer. N.F. Chippewa County Cass State Minn.
NW 1/4 Corner common to sections 8 and _____

EXISTING SURVEYS

Original Government Survey	Original Evidence Found
Year surveyed _____	Year of search _____ By _____
Original monument _____ <small>(Wood post, stone, pile of stones, pipe, etc.)</small>	Monument found _____
Bearing Trees	Original Bearing Trees Found
Species _____	Species _____
Diameter _____	Diameter _____
Bearing _____	Bearing _____
Distance _____	Distance _____

Subsequent Corner Restoration	Evidence of Subsequent Corner Restoration Found
Year surveyed <u>1919</u> By <u>E.G. Harrington</u>	Year of search <u>6-11-80</u> By <u>L. W. Thoeft</u>
Where filed or recorded <u>Survey Notes page #93</u>	<u>I.P. 1" diam with brass cap 14"</u>
Monument <u>IP 3 FT long set 26" in ground</u> <small>(Original, concrete post, iron rod, etc.)</small> <u>with brass cap marked</u>	<u>above ground marked</u>
<u>NW 1/4 S. 8</u>	<u>NW 1/4 S. 8</u>
Bearing Trees, Reference Objects	Bearing Trees, Reference Objects
Species <u>W. Oak</u>	<u>W. Oak</u>
Diameter <u>8"</u>	<u>22"</u>
Bearing <u>S. 25° 30' E</u>	<u>S. 25° 30' E</u>
Distance <u>448 LKS</u>	<u>438 LKS</u>



Sketch

○ Corner ▨ F.S. Land

Relation of Evidence to Record Features Along Section Lines

F-6

Section line to sections _____
 Object _____
 Record distance _____
 Measured distance _____

Other Evidence

Describe evidence of use and occupation such as roads, fences, clearings, timber cutting lines, plantations, etc.. Cite source of testimony if any. I placed a 8 FT STEEL POST 4' in bog N. 88° W. 3' from cor. I placed 54-2A & 54-9 + 54-6 on STEEL POST

At time of search:

1. Did you have the record description?

Yes No _____

2. How was search area located?

Pacing, chaining, photos, maps, etc. COMPASS

3. Man hours spent in search 2 hrs.

4. Do you think additional search might recover evidence? Yes _____ No

5. Signature L. M. Wittneff

Perpetuation Record

Monument and accessories established. Include brief description of area. _____

Certified corner restoration certificate prepared: Yes _____ No _____

Filed in county records at _____ Date _____ County Document No. _____

Identified on aerial photo No. _____ Which is filed at _____

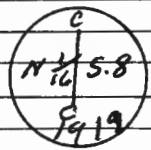
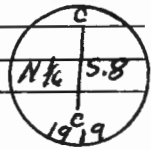
Index No. F-7
(Alphabetical - Numerical)

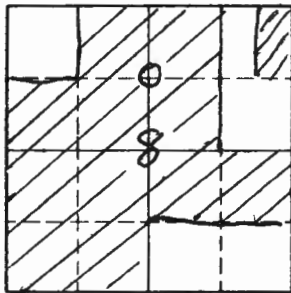
LAND CORNER RECORD
(RECTANGULAR SURVEYS)

RD-7150-4 (Rev. 6/13/67)
 GPO 802-127

T. 141 N. R. 27 W. 5th Mer. N.F. Chippewa County Cass State MN.
NC 1/4 Corner common to sections 8 and _____

EXISTING SURVEYS	
Original Government Survey	Original Evidence Found
Year surveyed _____	Year of search _____ By _____
Original monument _____ <small>(Wood post, stone, pile of stones, pipe, etc.)</small>	Monument found _____
Bearing Trees	Original Bearing Trees Found
Species _____	Species _____
Diameter _____	Diameter _____
Bearing _____	Bearing _____
Distance _____	Distance _____
Subsequent Corner Restoration	Evidence of Subsequent Corner Restoration Found
Year surveyed <u>1919</u> By <u>E. G. Harrington</u>	Year of search <u>6-5-80</u> By <u>C. F. & L. W.</u>
Where filed or recorded <u>Survey Notes page #87-88</u>	<u>1" I.P. w/ Brass Cap 13" above</u>
Monument <u>IP 1" diam 36" long 3 of 26" in</u> <small>(Original, concrete post, iron rod, etc.)</small>	<u>ground marked</u>
<u>ground with brass cap marked</u>	
Bearing Trees, Reference Objects	Bearing Trees, Reference Objects
Species <u>Tam</u> <u>W-Oak</u>	
Diameter <u>6"</u> <u>10"</u>	
Bearing <u>N. 63° 30' E</u> <u>N. 66° W</u>	
Distance <u>146 LKS</u> <u>176 LKS</u>	





Sketch

○ Corner ▨ F.S. Land

Relation of Evidence to Record Features Along Section Lines

Section line to sections _____
Object _____
Record distance _____
Measured distance _____

Other Evidence

Describe evidence of use and occupation such as roads, fences, clearings, timber cutting lines, plantations, etc.. Cite source of testimony if any. *I placed a F.S. L.P. 54-6 on a 5" W Oak marked S. 74° E 13'*
Cor is on East side of long narrow marsh that runs N. & S. from a small pot hole on N. side of State HWY # 200. Cor is approx 10 chains N. from HWY # 200 at this point.

At time of search:

1. Did you have the record description?

Yes No _____

2. How was search area located?

Pacing chaining, photos, maps, etc. Compass

3. Man hours spent in search _____

4. Do you think additional search might recover evidence? Yes _____ No

5. Signature Leo M. Wittcraft

Perpetuation Record

Monument and accessories established. Include brief description of area. _____

Certified corner restoration certificate prepared: Yes _____ No _____

Filed in county records at _____ Date _____ County Document No. _____

Identified on aerial photo No. _____ Which is filed at _____

Index No. F-8
(Alphabetical - Numerical)

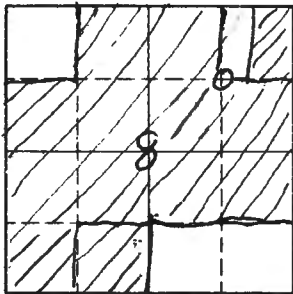
LAND CORNER RECORD
(RECTANGULAR SURVEYS)

R9-7150-4 (Rev. 6/13/67)
 GPO 802-127

T. 141 R. 27 5th Mer. N.F. Chippewa County Cass State Minn.
 Corner common to sections 8 and _____

EXISTING SURVEYS

Original Government Survey	Original Evidence Found
Year surveyed _____	Year of search _____ By _____
Original monument _____ <small>(Wood post, stone, pile of stones, pipe, etc.)</small>	Monument found _____
Bearing Trees	Original Bearing Trees Found
Species _____	Species _____
Diameter _____	Diameter _____
Bearing _____	Bearing _____
Distance _____	Distance _____
Subsequent Corner Restoration	Evidence of Subsequent Corner Restoration Found
Year surveyed. <u>1919</u> By <u>E. Harrington</u>	Year of search <u>10-19-77</u> By <u>L. Witthoeft</u>
Where filed or recorded <u>Survey Notes page # 90</u>	<u>NOT FOUND</u>
Monument <u>I.P. 3' long 1" diam 10" above ground</u> <small>(Original, concrete post, iron rod, etc.)</small> <u>with brass cap marked</u> NE 1/4 S 8 <u>1919</u>	
Bearing Trees, Reference Objects	Bearing Trees, Reference Objects
Species <u>Tam.</u> _____ <u>Spruce</u> _____	_____
Diameter <u>10</u> _____ <u>8</u> _____	_____
Bearing <u>N.3°45' E.</u> _____ <u>S 21°30' E</u> _____	_____
Distance <u>10 LKS.</u> _____ <u>31 LKS.</u> _____	_____



Sketch

○ Corner ▨ F.S. Land

Relation of Evidence to Record Features Along Section Lines

Section line to sections _____

Object _____

Record distance _____

Measured distance _____

Other Evidence

Describe evidence of use and occupation such as roads, fences, clearings, timber cutting lines, plantations, etc.. Cite source of testimony if any. *There were no live trees to put a Tagon Car. maybe under some down trees or tipped over.*

At time of search:

1. Did you have the record description?

Yes No _____

2. How was search area located?

Pacing chaining *photos* maps, etc. *COMPASS*

3. Man hours spent in search *1 1/2*

4. Do you think additional search might recover evidence? Yes No _____

Perpetuation Record

Monument and accessories established. Include brief description of area. _____

Certified corner restoration certificate prepared: Yes _____ No _____

Filed in county records of _____ Date _____ County Document No. _____

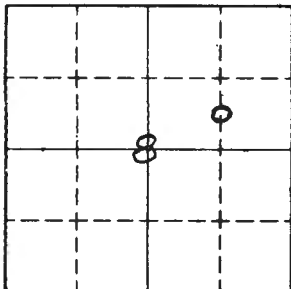
Identified on aerial photo No. _____ Which is filed at _____

5. Signature *Leo M. Wittkopf*

T. 141 R. 27 S. Mer. N.F. CHIPPEWA County CASS State MN.
AP1 + AP4 Corner common to sections _____ and 8

EXISTING SURVEYS

Original Government Survey	Original Evidence Found																
Year surveyed _____	Year of search _____ By _____																
Original monument _____ <small>(Wood post, stone, pile of stones, pipe, etc.)</small>	Monument found _____																
Bearing Trees	Original Bearing Trees Found																
Species _____	Species _____																
Diameter _____	Diameter _____																
Bearing _____	Bearing _____																
Distance _____	Distance _____																
Subsequent Corner Restoration	Evidence of Subsequent Corner Restoration Found																
Year surveyed <u>1919</u> By <u>G.L.O. RESURVEY</u>	Year of search <u>1990</u> By <u>WALKER DISTRICT</u>																
Where filed or recorded _____	<u>2 STEEL POSTS - IN PLACE - 1 IS MISSING A TAG</u>																
Monument _____ <small>(Original, concrete post, iron rod, etc.)</small>	<u>OTHER IS OK - IRON IS AT ANGLE - SHOULD BE RESET</u>																
<table border="1" style="margin: auto;"> <tr><td>TR</td><td></td></tr> <tr><td>1445</td><td></td></tr> <tr><td>AP4</td><td></td></tr> <tr><td>AP1</td><td></td></tr> <tr><td>TR</td><td></td></tr> <tr><td>1346</td><td></td></tr> <tr><td></td><td>TR</td></tr> <tr><td></td><td>1302</td></tr> </table>	TR		1445		AP4		AP1		TR		1346			TR		1302	<u>IRON IS IN POWERLINE - COULD BE DAMAGED AGAIN</u>
TR																	
1445																	
AP4																	
AP1																	
TR																	
1346																	
	TR																
	1302																
Bearing Trees, Reference Objects <u>SB</u> <u>1919</u>	Bearing Trees, Reference Objects																
Species <u>NO BT'S.</u>	_____																
Diameter _____	_____																
Bearing _____	_____																
Distance _____	_____																



Sketch

○ Corner ▨ F.S. Land

Relation of Evidence to Record Features Along Section Lines

Section line to sections _____
 Object _____
 Record distance _____
 Measured distance _____

Other Evidence

Describe evidence of use and occupation such as roads, fences, clearings, timber cutting lines, plantations, etc.. Cite source of testimony if any.

FROM CE 1/16 SEC. 8 N0°16'E - 10.13 CHS. = 668.58'

At time of search:

1. Did you have the record description?

Yes _____ No _____

2. How was search area located?

Pacing, chaining, photos, maps, etc. _____

3. Man hours spent in search _____

4. Do you think additional search might recover evidence? Yes _____ No _____

5. Signature _____

Perpetuation Record

Monument and accessories established. Include brief description of area. _____

Certified corner restoration certificate prepared: Yes _____ No _____

Filed in county records of _____ Date _____ County Document No. _____

Identified on aerial photo No. _____ Which is filed at _____

Index No. FG-8
(Alphabetical - Numerical)

LAND CORNER RECORD
(RECTANGULAR SURVEYS)

RD-7150-4 (Rev. 6/13/67)
GPO 802-127

T. 141 N. R. 27 W. 5th Mer. N.F. Chippewa County Cass State MN.
AP4-Tr. 1445 Tr 1302 Corner common to sections 8 and _____
API-Tr 1346 C-S-NE 1/4

EXISTING SURVEYS

Original Government Survey

Year surveyed _____
Original monument _____
(Wood post, stone, pile of stones, pipe, etc.)

Bearing Trees

Species _____
Diameter _____
Bearing _____
Distance _____

Subsequent Corner Restoration

Year surveyed _____ By _____
Where filed or recorded _____
Monument _____
(Original, concrete post, iron rod, etc.)

Bearing Trees, Reference Objects

Species _____
Diameter _____
Bearing _____
Distance _____

Original Evidence Found

Year of search _____ By _____
Monument found _____

Original Bearing Trees Found

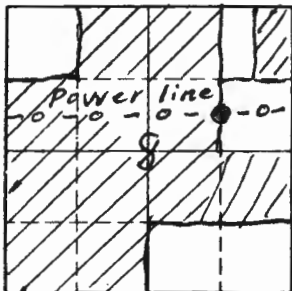
Species _____
Diameter _____
Bearing _____
Distance _____

Evidence of Subsequent Corner Restoration Found

Year of search 4-23-80 By L. W. WithoefT
1" I.P. With brass cap bent on
about 60° angle 4" above ground
under N. side of power line

Bearing Trees, Reference Objects

Steel post Steel post
With sign N. 0°
S. 0° With sign
3' 34'



Sketch

○ Corner ▨ F.S. Land

Relation of Evidence to Record Features Along Section Lines

FG-8

Section line to sections _____
 Object _____
 Record distance _____
 Measured distance _____

Other Evidence

Describe evidence of use and occupation such as roads, fences, clearings, timber cutting lines, plantations, etc.. Cite source of testimony if any. I put in two steel posts one s. 3' with F.S. L.P. 54-6 marked N. 0° 3' to Cor. & poster 54-9 other post is N. 0° 34' with F.S. poster 54-9 on it.

At time of search:

1. Did you have the record description?

Yes No _____

2. How was search area located?

Pacing chaining, photos, maps, etc. Compass

3. Man hours spent in search 3 hrs.

4. Do you think additional search might recover evidence? Yes _____ No _____

Needs B.T.S

5. Signature Leo M. Wittkopf

Perpetuation Record

Monument and accessories established. Include brief description of area. _____

Certified corner restoration certificate prepared: Yes _____ No _____

Filed in county records at _____ Date _____ County Document No. _____

Identified on aerial photo No. _____ Which is filed at _____

Index No. G-1
(Alphabetical - Numerical)

LAND CORNER RECORD
(RECTANGULAR SURVEYS)

R9-7 150-4 (Rev. 6/13/67)
 GPO 802-127

T. 141 R. 27 Mer. N.F. Chippewa County Cass State MN.
S-116 Corner common to sections 6 and _____

EXISTING SURVEYS

Original Government Survey

Year surveyed _____
 Original monument _____
(Wood post, stone, pile of stones, pipe, etc.)

Bearing Trees

Species _____
 Diameter _____
 Bearing _____
 Distance _____

Original Evidence Found

Year of search _____ By _____
 Monument found _____

Original Bearing Trees Found

Species _____
 Diameter _____
 Bearing _____
 Distance _____

Subsequent Corner Restoration

Year surveyed 1172 By W. O. Kerman
 Where filed or recorded Cass County
 Monument No new monument set as GLO
(Original, concrete post, iron rod, etc.)
monument is good condition

Evidence of Subsequent Corner Restoration Found

Year of search 2/78 By R. Silbaugh
Bearing trees are in good shape
9/29/81 / Red Line MTC
BTs OK

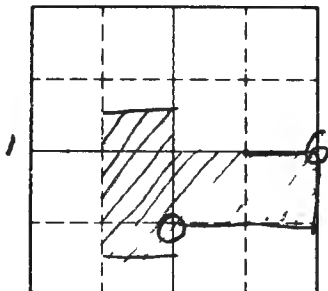
Bearing Trees, Reference Objects

Species	<u>N. Pine</u>	<u>N. Pine</u>	<u>N. Pine</u>	<u>Cedar Post</u>
Diameter	<u>15"</u>	<u>12"</u>	<u>15"</u>	<u>4"X11"X72"</u>
Bearing	<u>S62°E</u>	<u>S38°E</u>	<u>S86°W</u>	<u>WEST</u>
Distance	<u>120.10'</u>	<u>90.80'</u>	<u>93.00'</u>	<u>19.80'</u>
	<u>S6 BT</u>	<u>S1 BT</u>	<u>S1 BT</u>	<u>F.S. Signs</u>

Bearing Trees, Reference Objects

Species	_____	_____	_____	_____
Diameter	_____	_____	_____	_____
Bearing	_____	_____	_____	_____
Distance	_____	_____	_____	_____

Relation of Evidence to Record Features Along Section Lines



Sketch

○ Corner ▨ F.S. Land

Section line to sections _____
 Object _____
 Record distance _____
 Measured distance _____

Other Evidence

Describe evidence of use and occupation such as roads, fences, clearings, timber cutting lines, plantations, etc.. Cite source of testimony if any. _____

Corner is buried in center of road

At time of search:

1. Did you have the record description?

Yes _____ No _____

2. How was search area located?

Pacing, chaining, photos, maps, etc. _____

3. Man hours spent in search _____

4. Do you think additional search might recover evidence? Yes _____ No _____

5. Signature _____

Perpetuation Record

Monument and accessories established. Include brief description of area. _____

Line to post is red lined to F.S. standards

R.S.

Certified corner restoration certificate prepared: Yes _____ No _____

Filed in county records of _____ Date _____ County Document No. _____

Identified on aerial photo No. _____ Which is filed at _____

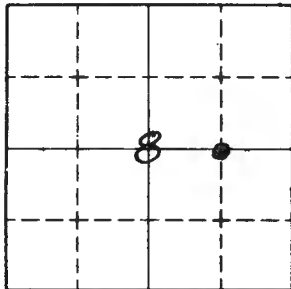
T. 141 R. 27 S. Mer. N.F. CHIPPEWA County CASS State MINN
CENTER EAST 1/16 Corner common to sections 8 and _____

EXISTING SURVEYS

Original Government Survey	Original Evidence Found
Year surveyed _____	Year of search _____ By _____
Original monument _____ <small>(Wood post, stone, pile of stones, pipe, etc.)</small>	Monument found _____
Bearing Trees	Original Bearing Trees Found
Species _____	Species _____
Diameter _____	Diameter _____
Bearing _____	Bearing _____
Distance _____	Distance _____
Subsequent Corner Restoration	Evidence of Subsequent Corner Restoration Found
Year surveyed <u>1919</u> By _____	Year of search <u>9-8-80</u> By <u>CK RM</u>
Where filed or recorded _____	<u>FOL IRON AND CAP IN PLACE IN GOOD COND</u>
Monument <u>1" DIA. X 36" LONG WITH B.C. MKD</u> <small>(Original, concrete post, iron rod, etc.)</small>	<u>12" ABOVE GROUND AT EAST EDGE OF</u>
	<u>N. PINE PLANTATION - IN HEAVY BRUSH</u>
Bearing Trees, Reference Objects	Bearing Trees, Reference Objects
Species <u>W. OAK</u> _____ <u>RED. OAK</u> _____	<u>W. OAK SNAG</u> _____ <u>RD. OAK STP.</u> _____
Diameter <u>10</u> _____ <u>6</u> _____	<u>14</u> _____ <u>OK SPROUTS</u> _____
Bearing <u>N41E.</u> _____ <u>S53W</u> _____	<u>N41E.</u> _____ <u>S53W</u> _____
Distance <u>53 LKS.</u> _____ <u>87 LKS.</u> _____	<u>350'</u> _____ <u>57.4'</u> _____
<u>35.0'</u> _____	<u>57.4'</u> _____

C. E 1/16
S. C.
1919

Relation of Evidence to Record Features Along Section Lines



Sketch

○ Corner ▨ F.S. Land

Section line to sections _____

Object _____

Record distance _____

Measured distance _____

Other Evidence

Describe evidence of use and occupation such as roads, fences, clearings, timber cutting lines, plantations, etc.. Cite source of testimony if any. _____

At time of search:

1. Did you have the record description?

Yes No _____

2. How was search area located?

Pacing, chaining, photos, maps, etc. _____

3. Man hours spent in search 1 HR

4. Do you think additional search might recover evidence? Yes _____ No

5. Signature Jim Schorner

Perpetuation Record

Monument and accessories established. Include brief description of area. _____

NEW BT'S.

N. PINE 5 N31W - 71.90' - MKD CE 1/16 SB BT

W. OAK 8 N1°W - 52.60' - " "

W. OAK 6 S4W - 39.40' - " "

8' STEEL POST DUE NORTH 3.0' WITH 54-9 ATTACHED

Certified corner restoration certificate prepared: Yes _____ No _____

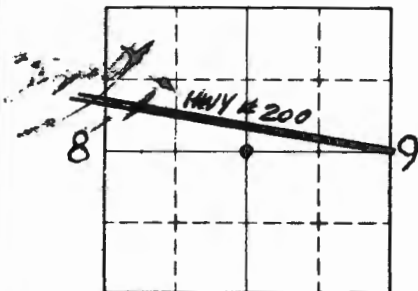
Filed in county records at _____ Date _____ County Document No. _____

Identified on aerial photo No. _____ Which is filed at _____

T. 141 R. 27 5 Mer. N.F. CHIPPEWA County CASS State MINN
QUARTER BET. Corner common to sections _____ and _____

EXISTING SURVEYS

Original Government Survey	Original Evidence Found
Year surveyed _____	Year of search _____ By _____
Original monument _____ <small>(Wood post, stone, pile of stones, pipe, etc.)</small>	Monument found _____
Bearing Trees	Original Bearing Trees Found
Species _____	Species _____
Diameter _____	Diameter _____
Bearing _____	Bearing _____
Distance _____	Distance _____
Subsequent Corner Restoration	Evidence of Subsequent Corner Restoration Found
Year surveyed <u>1919</u> By <u>GLO RESURVEY</u>	Year of search <u>9-3-80</u> By <u>CK-63-JS-DU-RM</u>
Where filed or recorded _____	<u>FD. IRON AND CAP IN PLACE 8" ABOVE GROUND</u>
Monument <u>1" X 3/8" IRON PIPE</u> <small>(Original, concrete post, iron rod, etc.)</small>	<u>OLD FENCE LINE BRS. N-S-E FENCE COR. POST</u>
	<u>BESIDE IRON</u>
Bearing Trees, Reference Objects	Bearing Trees, Reference Objects
Species <u>N. PINE</u> _____	<u>W. PINE</u> _____
Diameter <u>16</u> _____	<u>SNAG</u> _____
Bearing <u>N67E</u> _____	<u>N87W</u> _____
Distance <u>132 LKS.</u> _____	<u>42.2'</u> _____
<u>87.1</u>	<u>87.1</u>



Sketch

O Corner ▨ F.S. Land

Relation of Evidence to Record Features Along Section Lines

G-9

Section line to sections _____
 Object _____
 Record distance _____
 Measured distance _____

Other Evidence

Describe evidence of use and occupation such as roads, fences, clearings, timber cutting lines, plantations, etc.. Cite source of testimony if any. _____

375' SW OF HWY 200
 DRIVEWAY AT NORTH SIDE OF HWY LINE SOUTH OF APPROX

At time of search:

1. Did you have the record description?

Yes _____ No _____

2. How was search area located?

Pacing, chaining, photos, maps, etc. _____

3. Man hours spent in search _____

4. Do you think additional search might recover evidence? Yes _____ No _____

5. Signature _____

Perpetuation Record

Monument and accessories established. Include brief description of area. _____

NEW B.T'S.

W. OAK 5	N22W	19.50	MKD.	1/4 S 8 RT
W. OAK 7	S63E	33.28	MKO	1/4 S 9 BT
N. PINE 15	S5W	36.95	MKD	1/4 S 8 BT
N. PINE 12	N56E	69.30	MKO	1/4 S 9 BT

FSLP ON 9" W. PINE 1.5' NE OF IRON

Certified corner restoration certificate prepared: Yes _____ No _____

Filed in county records at _____ Date _____ County Document No. _____

Identified on aerial photo No. _____ Which is filed at _____

Index No. G-13 BOOK 2
(Alphabetical - Numerical) Pg. 69

LAND CORNER RECORD
(RECTANGULAR SURVEYS)

RD-7150-4 (Rev. 6/13/67)
 GPO 802-127

T. 141 R. 27 S. Mer. N.F. CHIPPewa County CASS State MN
QUARTER BET. Corner common to sections 9 and 10

EXISTING SURVEYS

Original Government Survey

Year surveyed 1874 P. H. CONGAR
 Original monument WOOD POST
(Wood post, stone, pile of stones, pipe, etc.)

Bearing Trees

Species <u>POPLAR</u>	<u>POPLAR</u>
Diameter <u>6</u>	<u>4</u>
Bearing <u>S7E</u>	<u>N31W</u>
Distance <u>23 LKS.</u>	<u>29 LKS.</u>
<u>15.18'</u>	<u>19.14'</u>

Subsequent Corner Restoration

Year surveyed _____ By _____
 Where filed or recorded _____
 Monument _____
(Original, concrete post, iron rod, etc.)

Bearing Trees, Reference Objects

Species _____
 Diameter _____
 Bearing _____
 Distance _____

Original Evidence Found

Year of search _____ By _____
 Monument found _____

Original Bearing Trees Found

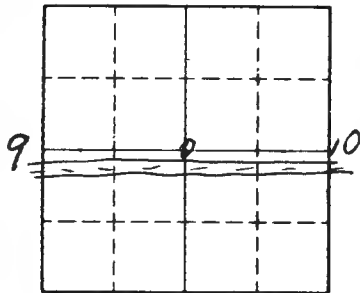
Species _____
 Diameter _____
 Bearing _____
 Distance _____

Evidence of Subsequent Corner Restoration Found

Year of search 10-8-75 By CK
Fd. 2 1/2" X 48" IRON PIPE - 15" ABOVE GROUND
13" TREATED PILING 7' HIGH IS N51E - 2.0' FROM
IRON PIPE - TIES ON BACK
5 1/2 2644'
N 1/2 2645' OVER

Bearing Trees, Reference Objects

Species _____
 Diameter _____
 Bearing _____
 Distance _____



Sketch

○ Corner ▨ F.S. Land

Relation of Evidence to Record Features Along Section Lines

Section line to sections _____
 Object _____
 Record distance _____
 Measured distance _____

Other Evidence

Describe evidence of use and occupation such as roads, fences, clearings, timber cutting lines, plantations, etc.. Cite source of testimony if any. _____

CHAINED LINE BET. SEC'S. 9+10 - IRON APPEARS TO BE
PIA POINT BET. SECTION CORNERS

At time of search:

1. Did you have the record description?

Yes No _____

2. How was search area located?

Pacing, chaining, photos, maps, etc.

3. Man hours spent in search 2 hrs.

4. Do you think additional search might recover evidence? Yes _____ No _____

5. Signature Carl Kauer

Perpetuation Record

Monument and accessories established. Include brief description of area. _____

TIES TO IRON PIPE
6" X 7' TREATED POST (TEL PED.) S65E 13.4' NAIL ON SIDE (N)
TWIN W. OAK 6' X 9" NAIL IN 9" EAST 84.7' NAIL ON S SIDE
TWIN W. OAK 6' X 8" NAIL IN 8" NW 77.75' NAIL ON W SIDE
ASH 3 SSW 10.15' NAIL ON N SIDE
CORNER IS APPROX. 100' NORTH OF HWY 200

Certified corner restoration certificate prepared: Yes _____ No _____

Filed in county records at _____ Date _____ County Document No. _____

Identified on aerial photo No. _____ Which is filed at _____

Index No. H-7
(Alphabetical - Numerical)

LAND CORNER RECORD
(RECTANGULAR SURVEYS)

RS-5680-11 (5/12/61)

T. 111N R. 27W Mer. N.F. Chippewa County Cass State Minnesota
South 1/16 Corner common to sections 8 and

EXISTING SURVEYS

Original Government Survey

Year surveyed _____
 Original monument _____
(Wood post, stone, pile of stones, pipe, etc.)

Bearing Trees

Species _____
 Diameter _____
 Bearing _____
 Distance _____

Subsequent Corner Restoration

Year surveyed 1919 By GLO
 Where filed or recorded _____
 Monument Brass Cap
(Original, concrete post, iron rod, etc.)

Bearing Trees, Reference Objects

Species _____
 Diameter _____
 Bearing _____
 Distance _____

Original Evidence Found

Year of search _____ By _____
 Monument found _____

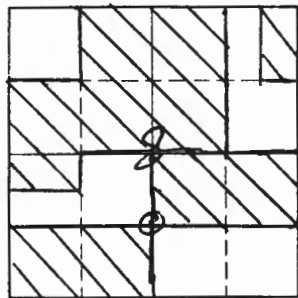
Original Bearing Trees Found

Species _____
 Diameter _____
 Bearing _____
 Distance _____

Evidence of Subsequent Corner Restoration Found

Year of search 1965 By Luetgers

Brass Cap Found



Sketch

○ Corner ▨ F.S. Land

Relation of Evidence to Record Features Along Section Lines

Section line to sections _____
Object _____
Record distance _____
Measured distance _____

Other Evidence

Describe evidence of use and occupation such as roads, fences, clearings, timber cutting lines, plantations, etc.. Cite source of testimony if any. _____

At time of search:

1. Did you have the record description?

Yes _____ No X

2. How was search area located?

Pacing, chaining, photos, maps,
etc. Map & Pacing

3. Man hours spent in search 1 1/2

4. Do you think additional search might
recover evidence? Yes _____ No _____

5. Signature E. P. Lutzger

Perpetuation Record

Monument and accessories established. Include brief description of area. _____

Certified corner restoration certificate prepared: Yes _____ No _____

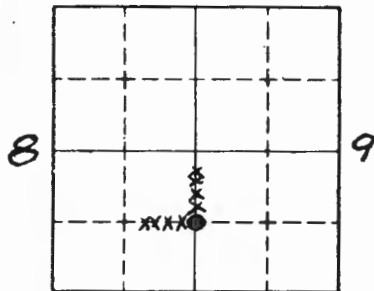
Filed in county records at _____ Date _____ County Document No. _____

Identified on aerial photo No. _____ Which is filed at _____

T. 141 R. 27 Mer. N.F. CHIPPewa County CASS State MO
SOUTH 1/16 BET. Corner common to sections 8 9 and _____

EXISTING SURVEYS

Original Government Survey		Original Evidence Found	
Year surveyed _____	Original monument _____ <small>(Wood post, stone, pile of stones, pipe, etc.)</small>	Year of search _____ By _____	Monument found _____
Bearing Trees		Original Bearing Trees Found	
Species _____	Diameter _____	Species _____	Diameter _____
Bearing _____	Distance _____	Bearing _____	Distance _____
Subsequent Corner Restoration		Evidence of Subsequent Corner Restoration Found	
Year surveyed <u>1919</u> By _____	Where filed or recorded _____	Year of search <u>9-8-80</u> By <u>CK-RM</u>	<u>FL. IRON AND CAP IN PLACE - IN GOOD COND.</u>
Monument <u>1" DIA X 36" LONG WITH BC. MKD</u> <small>(Original, concrete post, iron rod, etc.)</small>	<u>5'116</u> <u>SB/59</u>	<u>8" ABOVE GROUND - OLD FENCE POST JUST</u>	<u>EAST OF IRON - WIRE RUNS NORTH AND WEST</u>
		<u>CORNER IN HEAVY BRUSH - ON TOP OF RIDGE</u>	<u>DROPS OFF TO THE NORTH OF IRON</u>
Bearing Trees, Reference Objects		Bearing Trees, Reference Objects	
Species <u>J. PINE</u>	Diameter <u>10</u>	Species <u>J. PINE STP.</u>	Diameter <u>528E</u>
Bearing <u>S28E</u>	Distance <u>28 LKS.</u>	Bearing <u>N36W</u>	Distance <u>18.5'</u>
Bearing <u>18.5'</u>	Distance <u>13.7'</u>	Bearing <u>13.7'</u>	Distance <u>13.7'</u>
		<u>HORNET NEST</u>	<u>INDGS BT</u>
		<u>INSIDE</u>	<u>INSIDE</u>



Sketch

○ Corner ▨ F.S. Land

Relation of Evidence to Record Features Along Section Lines

H-9

Section line to sections _____
 Object _____
 Record distance _____
 Measured distance _____

Other Evidence

Describe evidence of use and occupation such as roads, fences, clearings, timber cutting lines, plantations, etc.. Cite source of testimony if any. _____

At time of search:

1. Did you have the record description?

Yes No _____

2. How was search area located?

Pacing, chaining, photos, maps, etc. _____

3. Man hours spent in search 1 1/2 hr

4. Do you think additional search might recover evidence? Yes _____ No

5. Signature Jim Schomann

Perpetuation Record

Monument and accessories established. Include brief description of area. _____

MKD NEW BTS.
W. OAK 9 N12W 14.50 MKD. S'11658 BT
W. OAK 5 N76E 32.60' " S'11659 BT
N. PINE 11 ~~32.60~~ 76.55' S'11658 BT
S39W

APPRX. 450' WEST OF WOOD ROAD NE-SW FROM HWY #200
SOUTH THROUGH PVT. LAND - ALONG SIDE OF BOY RIVER

Certified corner restoration certificate prepared: Yes _____ No _____

Filed in county records of _____ Date _____ County Document No. _____

Identified on aerial photo No. _____ Which is filed at _____

Index No. H-15
(Alphabetical - Numerical)

LAND CORNER RECORD
(RECTANGULAR SURVEYS)

R9-7150-4 (Rev. 6/13/67)
GPO 802-127

T. 141 R. 27 S. Mer. N.F. CHIPPEWA County CASS State MN.
APPROX CS 1/16 Corner common to sections _____ and 10

EXISTING SURVEYS

Original Government Survey

Year surveyed _____
Original monument NONE
(Wood post, stone, pile of stones, pipe, etc.)

Bearing Trees

Species _____
Diameter _____
Bearing _____
Distance _____

Subsequent Corner Restoration

Year surveyed _____ By _____
Where filed or recorded _____
Monument _____
(Original, concrete post, iron rod, etc.)

Bearing Trees, Reference Objects

Species _____
Diameter _____
Bearing _____
Distance _____

Original Evidence Found

Year of search _____ By _____
Monument found _____

Original Bearing Trees Found


Species _____
Diameter _____
Bearing _____
Distance _____

Evidence of Subsequent Corner Restoration Found

Year of search 11-5-68 By CK
CHAINED TRUE NORTH FROM CENTER OF COUNTY
ROAD #129 - 1280' N INTERSECT OLD FENCE LINE
E+W - FENCE COR. IS 60' WEST OF OUR LINE
AT FENCE COR. FENCE LINE RUNS N+E. - PUT
ESLP ON 6" R. OAK AS APPROX. COR.

Bearing Trees, Reference Objects

Species _____
Diameter _____
Bearing _____
Distance _____



Sketch

○ Corner F.S. Land

Relation of Evidence to Record Features Along Section Lines

Section line to sections _____
 Object _____
 Record distance _____
 Measured distance _____

Other Evidence

Describe evidence of use and occupation such as roads, fences, clearings, timber cutting lines, plantations, etc.. Cite source of testimony if any. _____

TAG ON R. DAK IS 1322' NORTH OF ROAD
 WOOD TRAIL NTS 465' EAST OF APPROX COR.
 190' N EXT MARSH GRASS - 1000' N EXT MARSH

At time of search:

1. Did you have the record description?

Yes _____ No _____

2. How was search area located?

Pacing, chaining, photos, maps,
 etc. _____

3. Man hours spent in search _____

4. Do you think additional search might
 recover evidence? Yes _____ No _____

5. Signature Curt Kramer

Perpetuation Record

Monument and accessories established. Include brief description of area. _____

Certified corner restoration certificate prepared: Yes _____ No _____

Filed in county records at _____ Date _____ County Document No. _____

Identified on aerial photo No. _____ Which is filed at _____

Index No. H-16
(Alphabetical - Numerical)LAND CORNER RECORD
(RECTANGULAR SURVEYS)R9-7150-4 (Rev. 6/13/67)
GPO 802-127T. 141 R. 27 S. 5 Mer. N.F. CHIPPEWA County CASS State MN.
APPROX. SE 1/16 Corner common to sections _____ and 10

EXISTING SURVEYS

Original Government Survey

Year surveyed _____
Original monument NONE
(Wood post, stone, pile of stones, pipe, etc.)

Bearing Trees

Species _____
Diameter _____
Bearing _____
Distance _____

Subsequent Corner Restoration

Year surveyed _____ By _____
Where filed or recorded _____
Monument _____
(Original, concrete post, iron rod, etc.)

Bearing Trees, Reference Objects

Species _____
Diameter _____
Bearing _____
Distance _____

Original Evidence Found

Year of search _____ By _____
Monument found _____

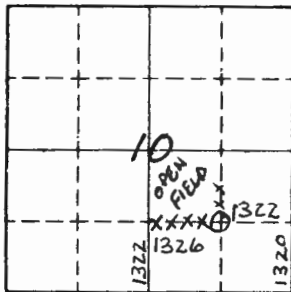
Original Bearing Trees Found

Species _____
Diameter _____
Bearing _____
Distance _____

Evidence of Subsequent Corner Restoration Found

Year of search 4-12-73 By CK
CHAINED N2E ALONG COUNTY ROAD #129 - 1320'
TO APPROX S 1/16 RET. SEC'S. 10 + 11 - THEN RAN LINE
WEST - 1322 - APPROX. SE 1/16 IS IN WOODS - 30' EAST
OF EDGE OF WOODS AND OPEN FIELD TO NW - PUT FSLP
ON 12" N. PINE ON WEST SIDE OF PINE - AS APPROX COR.

Bearing Trees, Reference Objects



Sketch

○ Corner F.S. Land

Relation of Evidence to Record Features Along Section Lines

Section line to sections _____
 Object _____
 Record distance _____
 Measured distance _____

Other Evidence

Describe evidence of use and occupation such as roads, fences, clearings, timber cutting lines, plantations, etc.. Cite source of testimony if any. _____

OLD FENCE LINE RUNS WEST AND OLD FENCE LINE (MOSTLY DOWN)
RUNS NORTH - OPEN PASTURE + FIELD TO NW

At time of search:

1. Did you have the record description?

Yes _____ No _____

2. How was search area located?

Pacing, chaining, photos, maps,
 etc. _____

3. Mon hours spent in search 1HR.

4. Do you think additional search might recover evidence? Yes _____ No _____

5. Signature Carl Krause

Perpetuation Record

Monument and accessories established. Include brief description of area. _____

Certified corner restoration certificate prepared: Yes _____ No _____

Filed in county records at _____ Date _____ County Document No. _____

Identified on aerial photo No. _____ Which is filed at _____

T. 14N R. 27W Mer. N.F. 5th Chippewa County Cass State Minnesota
MC Corner common to sections 7 and _____

EXISTING SURVEYS

Original Government Survey

Year surveyed _____
Original monument _____
(Wood post, stone, pile of stones, pipe, etc.)

Bearing Trees

Species _____
Diameter _____
Bearing _____
Distance _____

Subsequent Corner Restoration

Year surveyed 1919 By GLO
Where filed or recorded _____
Monument Brass Cap
(Original, concrete post, iron rod, etc.)

Bearing Trees, Reference Objects

Species _____
Diameter _____
Bearing _____
Distance _____

Original Evidence Found

Year of search _____ By _____
Monument found _____

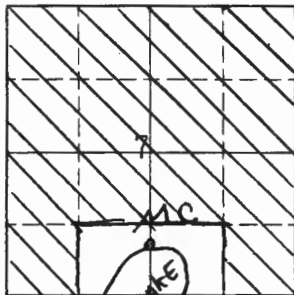
Original Bearing Trees Found

Species _____
Diameter _____
Bearing _____
Distance _____

Evidence of Subsequent Corner Restoration Found

Year of search 1965 By Luetgers

Brass Cap Found



○ Corner ▨ F.S. Land

Relation of Evidence to Record Features Along Section Lines

Section line to sections -----
 Object -----
 Record distance -----
 Measured distance -----

Other Evidence

Describe evidence of use and occupation such as roads, fences, clearings, timber cutting lines, plantations, etc.. Cite source of testimony if any. _____

At time of search:

1. Did you have the record description?

Yes _____ No X _____

2. How was search area located?

Pacing, chaining, photos, maps,
 etc. Talked to Local
Resident

3. Man hours spent in search 15 Min

4. Do you think additional search might
 recover evidence? Yes _____ No _____

Perpetuation Record

Monument and accessories established. Include brief description of area. _____

Certified corner restoration certificate prepared: Yes _____ No _____

Filed in county records at _____ Date _____ County Document No. _____

Identified on aerial photo No. _____ Which is filed at _____

5. Signature E.P. Luetscher

Index No. J-2
(Alphabetical - Numerical)Book 1
p 9 14LAND CORNER RECORD
(RECTANGULAR SURVEYS)R9-7150-4 (Rev. 6/13/67)
GPO 802-127T. 141 R. 27
West 1/4

Mer. N.F. _____

County _____

State _____

Corner common to sections _____

7 and 18

EXISTING SURVEYS

Original Government Survey

Year surveyed _____

Original monument _____
(Wood post, stone, pile of stones, pipe, etc.)

Bearing Trees

Species _____

Diameter _____

Bearing _____

Distance _____

Subsequent Corner Restoration

Year surveyed _____ By _____

Where filed or recorded _____

Monument _____
(Original, concrete post, iron rod, etc.)

Bearing Trees, Reference Objects

Species _____

Diameter _____

Bearing _____

Distance _____

Original Evidence Found

Year of search _____ By _____

Monument found _____

Original Bearing Trees Found

Species _____

Diameter _____

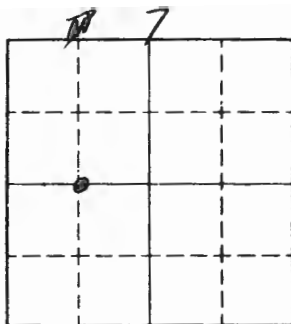
Bearing _____

Distance _____

Evidence of Subsequent Corner Restoration Found

Year of search 6/19/86 By CK, JA, GBFd. conc. mon. top 10" broken off,
Removed & set B.C.Fd. both trees recorded in 1967
in good condition.

Bearing Trees, Reference Objects



Sketch

○ Corner ▨ F.S. Land

Relation of Evidence to Record Features Along Section Lines

Section line to sections _____
 Object _____
 Record distance _____
 Measured distance _____

Other Evidence

Describe evidence of use and occupation such as roads, fences, clearings, timber cutting lines, plantations, etc.. Cite source of testimony if any. _____

At time of search:

1. Did you have the record description?
 Yes _____ No _____

2. How was search area located?
 Pacing, chaining, photos, maps,
 etc. _____

3. Man hours spent in search _____

4. Do you think additional search might
 recover evidence? Yes _____ No _____

5. Signature _____

Perpetuation Record

Monument and accessories established. Include brief description of area.
Set 2" B.C. I.P. 2" below grd. with no R.L.S.

New Tie

*NW corner of Summers home concrete foundation
 Bears S 24 E 7.1" from iron.*

Certified corner restoration certificate prepared: Yes _____ No _____

Filed in county records at _____ Date _____ County Document No. _____

Identified on aerial photo No. _____ Which is filed at _____

Index No. J 3-4
(Alphabetical - Numerical)

LAND CORNER RECORD
(RECTANGULAR SURVEYS)

RS-5680-11 (5/12/61)

T. 141N R. 27W Mer. N.F. Chippewa County Cass State Minnesota
MC Corner common to sections 7 and 18, and

EXISTING SURVEYS

Original Government Survey

Year surveyed _____
Original monument _____
(Wood post, stone, pile of stones, pipe, etc.)

Bearing Trees

Species _____
Diameter _____
Bearing _____
Distance _____

Subsequent Corner Restoration

Year surveyed. 1919 By GLO
Where filed or recorded _____
Monument Brass Cap
(Original, concrete post, iron rod, etc.)

Bearing Trees, Reference Objects

Species _____
Diameter _____
Bearing _____
Distance _____

Original Evidence Found

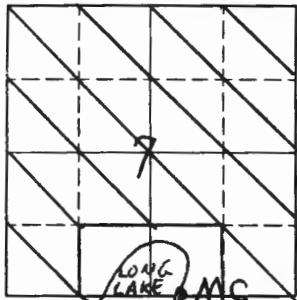
Year of search _____ By _____
Monument found _____

Original Bearing Trees Found

Species _____
Diameter _____
Bearing _____
Distance _____

Evidence of Subsequent Corner Restoration Found

Year of search 1965 By Luetgers
Brass Cap Found



Sketch

○ Corner ▨ F.S. Land

Relation of Evidence to Record Features Along Section Lines

Section line to sections _____
Object _____
Record distance _____
Measured distance _____

Other Evidence

Describe evidence of use and occupation such as roads, fences, clearings, timber cutting lines, plantations, etc.. Cite source of testimony if any. _____

At time of search:

1. Did you have the record description?

Yes _____ No X

2. How was search area located?

Pacing, chaining, photos, maps, etc. Talked to local resident

3. Man hours spent in search 1

4. Do you think additional search might recover evidence? Yes _____ No _____

5. Signature E.P. Luetjens

Perpetuation Record

Monument and accessories established. include brief description of area. _____

Certified corner restoration certificate prepared: Yes _____ No _____

Filed in county records at _____ Date _____ County Document No. _____

Identified on aerial photo No. _____ Which is filed at _____

Index No. J-4
(Alphabetical - Numerical)

LAND CORNER RECORD
(RECTANGULAR SURVEYS)

RR-7150-4 (Rev. 6/13/67)
GPO 802-127

T. 141 R. 27
East 1/16 Mer. N.F. _____ County _____ State _____
Corner common to sections _____ 7 and 18

EXISTING SURVEYS

Original Government Survey

Year surveyed _____
Original monument _____
(Wood post, stone, pile of stones, pipe, etc.)

Bearing Trees

Species _____
Diameter _____
Bearing _____
Distance _____

Subsequent Corner Restoration

Year surveyed _____ By _____
Where filed or recorded _____
Monument _____
(Original, concrete post, iron rod, etc.)

Bearing Trees, Reference Objects

Species _____
Diameter _____
Bearing _____
Distance _____

Original Evidence Found

Year of search _____ By _____
Monument found _____

Original Bearing Trees Found

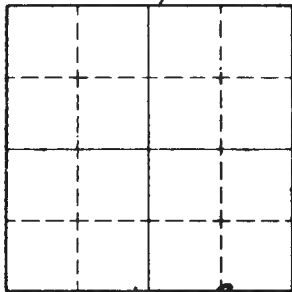
Species _____
Diameter _____
Bearing _____
Distance _____

Evidence of Subsequent Corner Restoration Found

Year of search 11/1/85 By UK, JA
Fd. iron cap set 12" above grd.

Bearing Trees, Reference Objects

GLO
Oak stub
♀ stump
N18W
122.8'



Sketch

○ Corner ▨ F.S. Land

Relation of Evidence to Record Features Along Section Lines

Section line to sections _____
 Object _____
 Record distance _____
 Measured distance _____

Other Evidence

Describe evidence of use and occupation such as roads, fences, clearings, timber cutting lines, plantations, etc.. Cite source of testimony if any. _____

At time of search:

1. Did you have the record description?

Yes _____ No _____

2. How was search area located?

Pacing, chaining, photos, maps,
 etc. _____

3. Man hours spent in search _____

4. Do you think additional search might
 recover evidence? Yes _____ No _____

5. Signature _____

Perpetuation Record

Monument and accessories established. Include brief description of area. _____

Mkd. New BT'S:

W. Ash 7 N74E 53.7 E 1/16 S7 BT

W. Oak 4 N36E 11.5 X BT

W. Oak 9 N84W 119.1 E 1/16 S7 BT

8' F.G.S.P. N3.7' + E 3.0' both signs.

F.S.L.P. on 8" R. Oak west 2' from corner)

Line to standard N+E

Certified corner restoration certificate prepared: Yes _____ No _____

Filed in county records at _____ Date _____ County Document No. _____

Identified on aerial photo No. _____ Which is filed at _____

Index No. 141
(Alphabetical - Numerical)

LAND CORNER RECORD
(RECTANGULAR SURVEYS)

RS-5680-11 (5/12/61)

T. 141N R. 27W Mer. N.F. Chippewa County Cass State Minnesota
East 1/16 Corner common to sections 7 and 18 and

EXISTING SURVEYS

Original Government Survey

Year surveyed _____
 Original monument _____
(Wood post, stake, pile of stones, pipe, etc.)

Bearing Trees

Species _____
 Diameter _____
 Bearing _____
 Distance _____

Subsequent Corner Restoration

Year surveyed 1919 By GLO
 Where filed or recorded _____
 Monument Brass Cap
(Original, concrete post, iron rod, etc.)

Bearing Trees, Reference Objects

Species _____
 Diameter _____
 Bearing _____
 Distance _____

Original Evidence Found

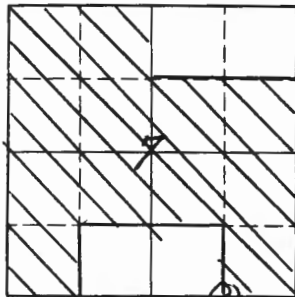
Year of search _____ By _____
 Monument found _____

Original Bearing Trees Found

Species _____
 Diameter _____
 Bearing _____
 Distance _____

Evidence of Subsequent Corner Restoration Found

Year of search 1965 By Luetgers
Brass Cap Found



Sketch

○ Corner ▨ F.S. Land

At time of search:

1. Did you have the record description?

Yes ___ No X

2. How was search area located?

Pacing, chaining, photos, maps,
etc. Talked to Local

Resident

3. Man hours spent in search 1 1/2

4. Do you think additional search might
recover evidence? Yes ___ No ___

5. Signature E. P. Lutzger

Relation of Evidence to Record Features Along Section Lines

Section line to sections _____
 Object _____
 Record distance _____
 Measured distance _____

Other Evidence

Describe evidence of use and occupation such as roads, fences, clearings, timber cutting lines, plantations, etc.. Cite source of testimony if any. _____

Perpetuation Record

Monument and accessories established. Include brief description of area. _____

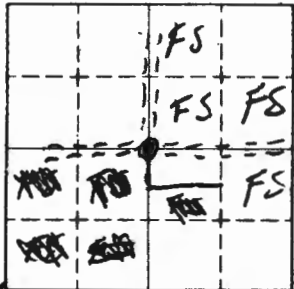
Certified corner restoration certificate prepared: Yes ___ No ___
 Filled in county records at _____ Date ___ County Document No. ___
 Identified on aerial photo No. _____ Which is filed at _____

Index No. J-5
(Alphabetical - Numerical)LAND CORNER RECORD
(RECTANGULAR SURVEYS)R9-7 150-4 (Rev. 6/13/67)
GPO 802-127T. 141N R. 27W
SectionMer. N.F. 5th Chip County Cass State MN
Corner common to sections 7 8 17 and 18

EXISTING SURVEYS

Original Government Survey	Original Evidence Found
Year surveyed _____	Year of search _____
Original monument _____ <small>(Wood post, stone, pile of stones, pipe, etc.)</small>	Monument found <u>Fd. 2" I.P.</u>
Bearing Trees	Original Bearing Trees Found
Species _____	Species _____
Diameter _____	Diameter _____
Bearing _____	Bearing _____
Distance _____	Distance _____
Subsequent Corner Restoration	Evidence of Subsequent Corner Restoration Found
Year surveyed <u>1919</u> By <u>GLO</u>	Year of search <u>9/2/80</u> By <u>CK-GB</u>
Where filed or recorded _____	<u>Fd. 2" x 36" I.P. set in conc. elydr.</u>
Monument <u>2" x 36" Conc. Mon. with B.C.</u> <small>(Original, concrete post, iron rod, etc.)</small>	<u>Fd. 6" x 60" conc. Mon. with B.C.</u>
<u>Set 1" x 36" I.P. with B.C.</u>	<u>marked set 42" in grid and n. place.</u>
	<u>Fd. 4x4 wood post with both signs</u>
	<u>set in place.</u>
Bearing Trees, Reference Objects	Bearing Trees, Reference Objects
Species <u>R. OAK</u> <u>R. OAK</u>	<u>OAK(OK)</u> <u>ELM(OK)</u> <u>R. OAK(OK)</u> <u>ELM(Dead)</u>
Diameter <u>10"</u> <u>20" N 17° W</u>	
Bearing <u>N 29° E</u>	
Distance <u>399 IKS.</u> <u>200 IKS.</u>	
	<u>NE</u> <u>SE</u> <u>SW</u> <u>NW</u>

7 8



Sketch

○ Corner ▨ F.S. Land

Relation of Evidence to Record Features Along Section Lines

Section line to sections _____

Object _____

Record distance _____

Measured distance _____

Other Evidence

Describe evidence of use and occupation such as roads, fences, clearings, timber cutting lines, plantations, etc.. Cite source of testimony if any. _____

County road bears north & west from corner.

F.S. road bears east from corner.

Corner falls south of F.S. road by about 10.0'.

At time of search:

1. Did you have the record description?

Yes _____ No _____

2. How was search area located?

Pacing, chaining, photos, maps, etc. _____

3. Man hours spent in search _____

4. Do you think additional search might recover evidence? Yes _____ No _____

5. Signature _____

Perpetuation Record

Monument and accessories established. Include brief description of area. _____

Mkd. New BT? 9-2-80

1. W. OAK 9" N77E 67.50 MKD T14IN R27W S8 BT

4X4 WITH SIGNS OK REPAINTED

Certified corner restoration certificate prepared: Yes _____ No _____

Filed in county records at _____ Date _____ County Document No. _____

Identified on aerial photo No. _____ Which is filed at _____

Index No. J-6
(Alphabetical-Numerical)LAND CORNER RECORD
(RECTANGULAR SURVEYS)R9-7150-4 (Rev. 6/13/67)
GPO 502-127T. 141~~15~~ R. 27W 5th Mer. N.F. Chip County CASS State MO.
WEST 1/16 Corner common to sections _____ and _____

EXISTING SURVEYS

Original Government Survey

Year surveyed _____
Original monument _____
(Wood post, stone, pile of stones, pipe, etc.)

Bearing Trees

Species _____
Diameter _____
Bearing _____
Distance _____

Subsequent Corner Restoration

Year surveyed _____ By GLO
Where filed or recorded _____
Monument 12 3/4" I.P. with B.C.
(Original, substitute post, iron rod, etc.)

Bearing Trees, Reference Objects

Species W. OAK } No other
Diameter 10"
Bearing N 28° E
Distance 267 lks.?
176.2'

Original Evidence Found

Year of search _____ By _____
Monument found _____

Original Bearing Trees Found

Species _____
Diameter _____
Bearing _____
Distance _____

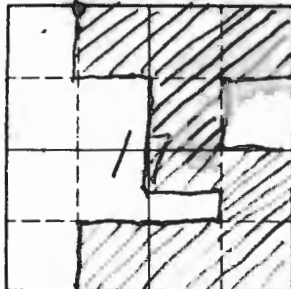
Evidence of Subsequent Corner Restoration Found

Year of search 9-2-80 By CKGBJS DURM
FD. 2 PIECES OF GLO IRON TOTAL 34" LONG
CAP MISSING BELOW OLD TSP. ROAD E-W IN
NORTH TRACK -
NEED TO SET NEW IRON

Bearing Trees, Reference Objects

Species W. OAK
Diameter 17
Bearing N 28° E
Distance 176.2'
SCRUB OAK GROWN

SEC 8



Sketch

○ Corner ▨ F.S. Land

Relation of Evidence to Record Features Along Section Lines

J-6

Section line to sections _____

Object _____

Record distance _____

Measured distance _____

Other Evidence

Describe evidence of use and occupation such as roads, fences, clearings, timber cutting lines, plantations, etc.. Cite source of testimony if any.

At time of search:

1. Did you have the record description?
Yes No _____

2. How was search area located?
Pacing, chaining, photos, maps,
etc. _____

3. Man hours spent in search _____
7 HRS

4. Do you think additional search might
recover evidence? Yes _____ No

5. Signature J. Schumann

Perpetuation Record

Monument and accessories established. Include brief description of area. 9-2-80

NEEDS NEW MONUMENT

MKD NEW B.T'S.

<u>W. OAK 5 S4W</u>	<u>36.32'</u>	<u>MKD W 1/4 5¹⁷ BT</u>
<u>W. OAK 5 N37W</u>	<u>52.29'</u>	<u>W 1/4 5B BT</u>
<u>W. OAK 9 N2W</u>	<u>28.93</u>	<u>W 1/4 5¹⁷ BT</u>

RESURBED OLD OAK WITH BT
GLD IRON SET 6" BELOW ROAD

Certified corner restoration certificate prepared: Yes _____ No _____

Filed in county records at _____ Date _____ County Document No. _____

Identified on aerial photo No. _____ Which is filed at _____

Index No. J-6
(Alphabetical - Numerical)

Book 1
Page 65

LAND CORNER RECORD
(RECTANGULAR SURVEYS)

RP-7150-4 (Rev. 6/13/67)
GPO 802-127

T. 141N R. 27W Mer. N.F. Chip County Cass State _____
West 1/4 Corner common to sections _____, _____, _____, _____, _____, _____, _____, _____ 8 and 17

EXISTING SURVEYS

Original Government Survey

Year surveyed 1918 GLO
Original monument _____
(Wood post, stone, pile of stones, pipe, etc.)

Bearing Trees

Species _____
Diameter _____
Bearing _____
Distance _____

Original Evidence Found

Year of search _____ By _____
Monument found _____

Original Bearing Trees Found

Species _____
Diameter _____
Bearing _____
Distance _____

Subsequent Corner Restoration

Year surveyed 9/2/80 By CK-JS-GB-DU-RM
Where filed or recorded _____
Monument Fd. GLO iron pipe in centerline of E-W
trail with brass cap gone. Chained from
section corner east down road to 1/4 corner
and distance was good for W 1/4.

Mkd. New B.T.'s Bearing Trees, Reference Objects

Species	<u>W. Oak</u>	<u>W. Oak</u>	<u>W. Oak</u>
Diameter	<u>9"</u>	<u>4"</u>	<u>5"</u>
Bearing	<u>N2W</u>	<u>N37W</u>	<u>S4W</u>
Distance	<u>28.93</u>	<u>52.29</u>	<u>36.32</u>

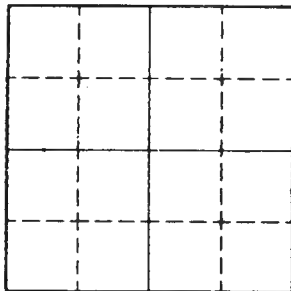
Evidence of Subsequent Corner Restoration Found

Year of search 5/3/89 By GB
Fd. GLO iron as previously describe
Fd 3 BT'S recorded in 1980. Scribe closed
on all the trees.

Bearing Trees, Reference Objects

<u>W. Oak</u>	<u>W. Oak</u>	<u>W. Oak</u>
<u>10"</u>	<u>5"</u>	<u>6"</u>
<u>N2W</u>	<u>N37W</u>	<u>S4W</u>

OVER



Sketch

Corner F.S. Land

Relation of Evidence to Record Features Along Section Lines

Section line to sections _____
Object _____
Record distance _____
Measured distance _____

Other Evidence

Describe evidence of use and occupation such as roads, fences, clearings, timber cutting lines, plantations, etc.. Cite source of testimony if any. _____

Line to standard gbls south from corner.

At time of search:

1. Did you have the record description?

Yes _____ No _____

2. How was search area located?

Pacing, chaining, photos, maps,
etc. _____

3. Man hours spent in search _____

4. Do you think additional search might
recover evidence? Yes _____ No _____

5. Signature _____

Perpetuation Record

Monument and accessories established. Include brief description of area. _____

*8' steel sign post is 16' south of corner with
property boundary attached.*

Certified corner restoration certificate prepared: Yes _____ No _____

Filed in county records at _____ Date _____ County Document No. _____

Identified on aerial photo No. _____ Which is filed at _____

Index No. J-6-7
(Alphabetical - Numerical)BOOK #1
PAGE 62LAND CORNER RECORD
(RECTANGULAR SURVEYS)R9-7150-4 (Rev. 6/13/67)
GPO 502-127T. MIN. R. 27W 5th Mer. N.F. Chip County Cass State MN.
A.P. 3 & 4 Corner common to sections 8 and 17

EXISTING SURVEYS

Original Government Survey

Year surveyed _____
Original monument _____
(Wood post, stone, pile of stones, pipe, etc.)

Bearing Trees

Species _____
Diameter _____
Bearing _____
Distance _____

Subsequent Corner Restoration

Year surveyed _____ By TR | TR
Where filed or recorded 1743 | 1714
Monument AP 4 | AP 3
I.P. 1" x 3/8" with BR. TR 1746
517
1919

Bearing Trees, Reference Objects

Species _____
Diameter _____
Bearing _____
Distance _____

Original Evidence Found

Year of search _____ By _____
Monument found _____

Original Bearing Trees Found

Species _____
Diameter _____
Bearing _____
Distance _____

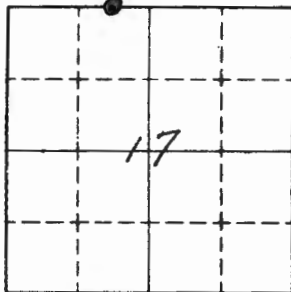
Evidence of Subsequent Corner Restoration Found

Year of search 9-2-80 By CK-SS-GB-RM-DU
FD. IRON AND CAP IN PLACE 4" BELOW ROAD
NORTH SIDE OF NORTH TRACK OR 6' NORTH
OF $\frac{1}{2}$ - DISTANCE CHAINED 693' OK

Bearing Trees, Reference Objects

Species _____
Diameter _____
Bearing _____
Distance _____

Relation of Evidence to Record Features Along Section Lines



Sketch

○ Corner F.S. Land

Section line to sections _____

Object _____

Record distance _____

Measured distance _____

Other Evidence

Describe evidence of use and occupation such as roads, fences, clearings, timber cutting lines, plantations, etc.. Cite source of testimony if any. _____

AT NORTH SIDE OF ROAD 3' NORTH OF DIRT RACK

At time of search:

1. Did you have the record description?
Yes _____ No _____

2. How was search area located?
Pacing, chaining, photos, maps, etc. _____

3. Man hours spent in search _____

4. Do you think additional search might recover evidence? Yes _____ No _____

5. Signature _____

Perpetuation Record

Monument and accessories established. Include brief description of area. _____

W. OAK 7 S 3 E 30.09' MKD X BT

W. OAK 8 N 42 E 15.07' MKD AP 3 SB BT

W. OAK 9 N 88 W 45.02' MKD AP 4 SB BT

Certified corner restoration certificate prepared: Yes _____ No _____

Filed in county records at _____ Date _____ County Document No. _____

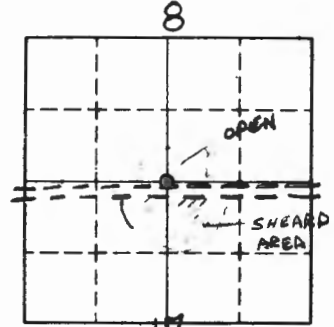
Identified on aerial photo No. _____ Which is filed at _____

Index No. T-7
(Alphabetical - Numerical)BOOK #1
PAGE 63LAND CORNER RECORD
(RECTANGULAR SURVEYS)R9-7150-4 (Rev. 6/13/67)
GPO 802-127T. 41N R. 27W 5th Mer. N.F. Chap. County Cass State MN.
Quarter Corner common to sections 8 and 17

EXISTING SURVEYS

Original Government Survey	Original Evidence Found
Year surveyed _____	Year of search _____ By _____
Original monument _____ <small>(Wood post, stone, pile of stones, pipe, etc.)</small>	Monument found _____
Bearing Trees	Original Bearing Trees Found
Species _____	Species _____
Diameter _____	Diameter _____
Bearing _____	Bearing _____
Distance _____	Distance _____
Subsequent Corner Restoration	Evidence of Subsequent Corner Restoration Found
Year surveyed <u>1977</u> By <u>GLO</u>	Year of search <u>9-2-80</u> By <u>CK-JS-6B-RM-DU</u>
Where filed or recorded _____	<u>Fd. GLO IRON AND CAP IN PLACE 3" BELOW GRD.</u>
Monument <u>1" X 3/8" I.P. with B.C.</u> <small>(Original, concrete post, iron rod, etc.)</small>	<u>AT NORTH EDGE OF E-W ROAD IN OPEN CLEARING</u>
	<u>SNEARD AREA TO SOUTH</u>
	<u>Fd. W. OAK stp. at bearing & distance.</u>
Bearing Trees, Reference Objects	Bearing Trees, Reference Objects
Species <u>Balsam</u> <u>W. OAK</u>	<u>W. OAK stp.</u>
Diameter <u>10"</u> <u>12"</u>	
Bearing <u>N59E</u> <u>S25W</u>	<u>S25W</u>
Distance <u>71.9 lks.</u> <u>109 lks</u>	<u>76.9</u>
<u>78.5'</u> <u>71.9'</u>	

Relation of Evidence to Record Features Along Section Lines



Sketch

○ Corner ▣ F.S. Land

Section line to sections _____

Object _____

Record distance _____

Measured distance _____

Other Evidence

Describe evidence of use and occupation such as roads, fences, clearings, timber cutting lines, plantations, etc.. Cite source of testimony if any. _____

At time of search:

1. Did you have the record description?
Yes No _____

2. How was search area located?
Pacing chained, photos, maps, etc.
compass

3. Man hours spent in search 0

4. Do you think additional search might recover evidence? Yes _____ No

5. Signature Gary Beama

Perpetuation Record

Monument and accessories established. include brief description of area. _____

MKD NEW BT'S.

<u>W. OAK 6</u>	<u>N29 W - 71.86</u>	<u>MKD 1/4 S 8 BT</u>
<u>W. OAK 10</u>	<u>N54 W - 59.28</u>	<u>1/4 S 8 BT</u>
<u>ASH 5</u>	<u>N 67 E - 62.11</u>	<u>1/4 S 8 BT</u>

Certified corner restoration certificate prepared: Yes _____ No _____

Filed in county records at _____ Date _____ County Document No. _____

Identified on aerial photo No. _____ Which is filed at _____

Index No. J-8
(Alphabetical-Numerical)

BOOK 1
PAGE 64

LAND CORNER RECORD
(RECTANGULAR SURVEYS)

RD-7150-4 (Rev. 6/15/67)
GPO 802-127

T. 141 N. R. 27 W 5th Mer. N.F. Chap. County Cass State MN.
EAST 1/4 Corner common to sections 8 and 17

EXISTING SURVEYS

Original Government Survey

Year surveyed _____
Original monument _____
(Wood post, stone, pile of stones, pipe, etc.)

Bearing Trees

Species _____
Diameter _____
Bearing _____
Distance _____

Original Evidence Found

Year of search _____ By _____
Monument found _____

Original Bearing Trees Found

Species _____
Diameter _____
Bearing _____
Distance _____

Subsequent Corner Restoration

Year surveyed 1919 By GLO
Where filed or recorded _____
Monument 1" X 36" I.P. with B.C.
(Original, concrete post, iron rod, etc.)

N 88° W 21 chs. 1386'

Bearing Trees, Reference Objects

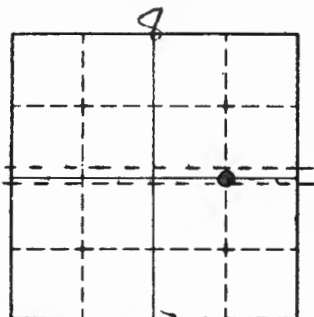
Species Cedar _____
Diameter 5" _____
Bearing S 65° W _____
Distance 146 lks. _____

Evidence of Subsequent Corner Restoration Found

Year of search 9-2-80 By _____
1 1/2" GLO IRON ROD CAP IN PLACE 4" BELOW
NORTH SHOULDER OF ROAD - IN SW. AREA
LOW-WET

Bearing Trees, Reference Objects

1 1/2" CED. STP. _____
ROTTED BURNED _____
S 65° W _____
96.6' _____



Sketch

○ Corner  F.S. Land

Relation of Evidence to Record Features Along Section Lines

J-8

Section line to sections _____
 Object _____
 Record distance _____
 Measured distance _____

Other Evidence

Describe evidence of use and occupation such as roads, fences, clearings, timber cutting lines, plantations, etc.. Cite source of testimony if any. _____

At time of search:

1. Did you have the record description?

Yes _____ No _____

2. How was search area located?

Pacing, chaining, photos, maps, etc. _____

3. Man hours spent in search _____

4. Do you think additional search might recover evidence? Yes _____ No _____

5. Signature _____

Perpetuation Record

Monument and accessories established. Include brief description of area. _____

MKV N 1/4 W P 1/4
 CEDAR 6" MKD = 28.40' MKD E 1/16 S 1/2 E
 TAM. 1/2" N 19° E - 76.16' MKD E 1/16 S 8 1/2 E
 TAM. 9" N 34° W - 37.90' MKD E 1/16 S B BT

ASL P ON 10" ASH N 53° W 4.3' FROM B.C.

Certified corner restoration certificate prepared: Yes _____ No _____

Filed in county records at _____ Date _____ County Document No. _____

Identified on aerial photo No. _____ Which is filed at _____

T. 14.1N R. 27W S5th Mer. N.F. Chip County Cass State MN.
Section Corner common to sections 8 9 16 and 17

EXISTING SURVEYS

Original Government Survey

Year surveyed 1919
 Original monument wood post
(Wood post, stone, pile of stones, pipe, etc.)

Bearing Trees

Species	<u>Tam</u>	<u>Tam</u>	<u>Tam</u>	<u>Cedar</u>
Diameter	<u>10"</u>	<u>14"</u>	<u>8"</u>	<u>7"</u>
Bearing	<u>S 40° E</u>	<u>S 56° W</u>	<u>N 51° W</u>	<u>S 48° E</u>
Distance	<u>8 lks</u>	<u>16 lks</u>	<u>17 lks</u>	<u>18 lks</u>

Subsequent Corner Restoration

Year surveyed 1919 By GLO
 Where filed or recorded in Survey No. 14
 Monument 2" x 36" I.P. with B.C.
(Original, concrete post, iron, etc.)
set flush with road.

Bearing Trees, Reference Objects

Species	<u>Cedar</u>	<u>Cedar</u>	<u>Cedar</u>	<u>Cedar</u>
Diameter	<u>8"</u>	<u>12"</u>	<u>6"</u>	<u>10"</u>
Bearing	<u>N 29° E</u>	<u>S 14° E</u>	<u>S 27° W</u>	<u>N 8° W</u>
Distance	<u>11 lks.</u>	<u>51 lks.</u>	<u>63 lks.</u>	<u>72 lks.</u>
	<u>73.26</u>	<u>33.7</u>	<u>47.5</u>	<u>47.5</u>

Original Evidence Found

Year of search 1919 By G.L.O.
 Monument found County pipe which was set from
the original B.P.'s

Original Bearing Trees Found

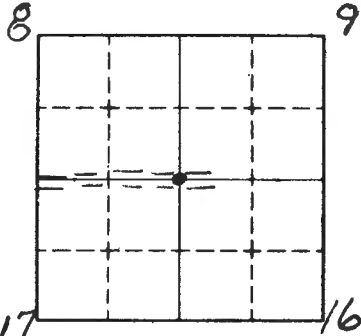
Species none found
 Diameter _____
 Bearing _____
 Distance _____

Evidence of Subsequent Corner Restoration Found

Year of search 7-4-80 By CK-JS-GS-RM-DU
Fd. GLO IRON ALSO 2" GAL. CAPPED PIPE BY
CO. - BRASS CAP MISSING - SET NEW FS.BC
ON NORTH SIDE OF OLD TSP. ROAD

Bearing Trees, Reference Objects

Species	<u>CEADAR STP.</u>	<u>CEADAR STUB</u>	<u>NO EVIDENCE</u>	<u>CEAD. WINDFALL</u>
Diameter	<u>WELL ROTTED</u>	<u>48" HIGH CUT</u>		<u>15</u>
Bearing	<u>N 29° E</u>	<u>S 14° E</u>		<u>N 8° W</u>
Distance	<u>73.3'</u>	<u>33.7</u>		<u>47.5</u>



Sketch

○ Corner F.S. Land

Relation of Evidence to Record Features Along Section Lines

J-9

Section line to sections _____

Object _____

Record distance _____

Measured distance _____

Other Evidence

Describe evidence of use and occupation such as roads, fences, clearings, timber cutting lines, plantations, etc.. Cite source of testimony if any. _____

2" x 24" FSBC T14IN R27W
 BRIS CAP M.O

58 | 59

517 | 516

1980

Perpetuation Record

Monument and accessories established. Include brief description of area. _____

ASH 8 S 9 E 49.30 T14IN R27W S16 BT
 ASH 5 S 29 W 40.60 T14IN R27W S17 BT
 CEDAR 5 N 2 W 24.80 — — S8 BT
 CEDAR 10 N 29 E 64.50 T14IN R27W S9 BT
 8' STEEL POST 3.4 WEST OF COR.

40 S. 2. 5. 0. 2. IRON PLACED 1/10/85 SIDE NEW 3/1/86

- At time of search:
1. Did you have the record description?
 Yes _____ No _____
 2. How was search area located?
 Pacing, chaining, photos, maps, etc. _____
 3. Man hours spent in search _____
 4. Do you think additional search might recover evidence? Yes _____ No _____
 5. Signature _____

Certified corner restoration certificate prepared: Yes _____ No _____

Filed in county records at _____ Date _____ County Document No. _____

Identified on aerial photo No. _____ Which is filed at _____

Index No. J-10-11

(Alphabetical - Numerical)

LAND CORNER RECORD
(RECTANGULAR SURVEYS)

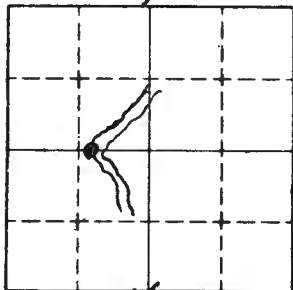
R9-7150-4 (Rev. 6/13/67)

GPO 802-127

T. 141 R. 27 Mer. N.F. CHIPPEWA County CASS State MINN
CC WC Corner common to sections 9 end 16

EXISTING SURVEYS

Original Government Survey	Original Evidence Found
Year surveyed _____	Year of search _____ By _____
Original monument _____ <small>(Wood post, stone, pile of stones, pipe, etc.)</small>	Monument found _____
Bearing Trees	Original Bearing Trees Found
Species _____	Species _____
Diameter _____	Diameter _____
Bearing _____	Bearing _____
Distance _____	Distance _____
Subsequent Corner Restoration	Evidence of Subsequent Corner Restoration Found
Year surveyed <u>1919</u> By _____	Year of search <u>9-10-80</u> By <u>CK-68</u>
Where filed or recorded _____	<u>CHAINED EAST FROM SEC. COR. S88°26'E.</u>
Monument <u>1" DIA. X 36" LONG IRON POST</u> <small>(Original: concrete post, iron rod, etc.)</small>	<u>18 CHS. OR 1188' ALONG OLD GRADE TO</u>
<u>WITH CAP MKD</u>	<u>EAST EDGE OF BRIDGE FILL</u>
<u>T14N</u>	<u>NO MONUMENT FOUND - BT'S NO EVIDENCE</u>
<u>CC SA WC</u>	<u>FD. CORNER DESTROYED IN ROAD CONST.</u>
<u>S16</u>	
<u>R27W14N</u>	
Bearing Trees, Reference Objects	Bearing Trees, Reference Objects
Species <u>BIRCH</u>	Species _____
Diameter <u>8</u>	Diameter _____
Bearing <u>N67W</u>	Bearing _____
Distance <u>178 LKS.</u>	Distance _____
<u>117.5'</u>	
<u>BIRCH</u>	Species _____
<u>8</u>	Diameter _____
<u>S57W</u>	Bearing _____
<u>140 LKS.</u>	Distance _____
<u>92.4'</u>	



Sketch

○ Corner ▨ F.S. Land

Relation of Evidence to Record Features Along Section Lines

J-10, 11

Section line to sections _____
 Object _____
 Record distance _____
 Measured distance _____

Other Evidence

Describe evidence of use and occupation such as roads, fences, clearings, timber cutting lines, plantations, etc.. Cite source of testimony if any. _____

At time of search:

1. Did you have the record description?
 Yes _____ No _____

2. How was search area located?
 Pacing, chaining, photos, maps,
 etc. _____

3. Mon hours spent in search _____

4. Do you think additional search might
 recover evidence? Yes _____ No _____

5. Signature _____

Perpetuation Record

Monument and accessories established. Include brief description of area. _____

Certified corner restoration certificate prepared: Yes _____ No _____

Filed in county records at _____ Date _____ County Document No. _____

Identified on aerial photo No. _____ Which is filed at _____

Index No. J-15
(Alphabetical - Numerical)

BOOK 2
Pg. 68

LAND CORNER RECORD
(RECTANGULAR SURVEYS)

RD-7 150-4 (Rev. 6/13/67)
 GPO 802-127

T. 141 R. 27 S. 5 Mer. N.F. CHIPPEWA County CASS State MN.
QUARTER RET. Corner common to sections 10 and 15

EXISTING SURVEYS

Original Government Survey

Year surveyed 1874 P. H. CONGER
 Original monument WOOD POST
(Wood post, stone, pile of stones, pipe, etc.)

Bearing Trees

Species	<u>POPLAR</u>	<u>POPLAR</u>
Diameter	<u>4</u>	<u>4</u>
Bearing	<u>SOUTH</u>	<u>N25W</u>
Distance	<u>44 LKS.</u>	<u>36 LKS.</u>
	<u>29.04'</u>	<u>23.76'</u>

Subsequent Corner Restoration

Year surveyed _____ By _____
 Where filed or recorded _____
 Monument _____
(Original, concrete post, iron rod, etc.)

Bearing Trees, Reference Objects

Species	_____	_____
Diameter	_____	_____
Bearing	_____	_____
Distance	_____	_____

Original Evidence Found

Year of search _____ By _____
 Monument found _____

Original Bearing Trees Found

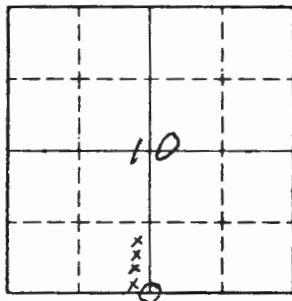
Species	_____	_____
Diameter	_____	_____
Bearing	_____	_____
Distance	_____	_____

• Evidence of Subsequent Corner Restoration Found

Year of search 11-5-68 By CK
CHAINED WEST OF SEL. COR. ALONG CENTERLINE
OF COUNTY ROAD #129 - 26.52' WHICH IS SPLIT OF
MILE. - NO EVIDENCE COULD BE FOUND - PLACED
E SLP ON 6" W. OAK - S2W - 23.1' FROM CENTER OF
ROAD - 24' WIDE OVER

Bearing Trees, Reference Objects

Species	_____	_____
Diameter	_____	_____
Bearing	_____	_____
Distance	_____	_____



Sketch

○ Corner F.S. Land

Relation of Evidence to Record Features Along Section Lines

Section line to sections _____
 Object _____
 Record distance _____
 Measured distance _____

Other Evidence

Describe evidence of use and occupation such as roads, fences, clearings, timber cutting lines, plantations, etc.. Cite source of testimony if any. _____

OLD FENCE LINE NORTH IS 63' WEST OF SPLIT OF MILE
ALSO OLD CCC POST WITH RUSTED TAG ON NORTH SIDE OF ROAD
STATES APPROX. COR. IS 23 LKS SOUTH IN ROAD
CCC POST IS JUST SOUTH OF FENCE COR. POST
PLACED SPIKE AT APPROX. 1/4 COR. - 2" BELOW TOP OF ROAD

At time of search:

1. Did you have the record description?

Yes No _____

2. How was search area located?

Pacing chaining, photos, maps,
 etc. _____

3. Man hours spent in search 2 HRS.

4. Do you think additional search might

recover evidence? Yes _____ No _____

5. Signature Curt Kramer

Perpetuation Record

Monument and accessories established. Include brief description of area. _____

Certified corner restoration certificate prepared: Yes _____ No _____

Filed in county records at _____ Date _____ County Document No. _____

Identified on aerial photo No. _____ Which is filed at _____

Index No. J-23
(Alphabetical - Numerical)

LAND CORNER RECORD
(RECTANGULAR SURVEYS)

R9-7150-4 (Rev. 6/13/67)
GPO 802-127

T. 141 R. 27 S. Mer. N.F. CHIPPEWA County CASS State MN.
QUARTER BET. Corner common to sections _____, _____, _____ 12 and 13

EXISTING SURVEYS

Original Government Survey

Year surveyed 1874 P.H. CONGER
Original monument WOOD POST
(Wood post, stone, pile of stones, pipe, etc.)

Bearing Trees

Species	<u>FIR</u>	<u>FIR</u>
Diameter	<u>5</u>	<u>5</u>
Bearing	<u>N10W</u>	<u>S3E</u>
Distance	<u>10 LKS.</u>	<u>8 LKS.</u>
	<u>6.6'</u>	<u>5.3'</u>

Subsequent Corner Restoration

Year surveyed 8/13/37 By J. A. GJELHAUG
Where filed or recorded CCC FIELD BOOK 88 Pg 50
Monument SET 1" X 1.8" IRON PIPE IN CENTER
(Original, concrete post, iron rod, etc.)

OF E+W ROAD
2682.9' SPLIT OF MILE

Bearing Trees, Reference Objects

Species _____
Diameter _____
Bearing _____
Distance _____

Original Evidence Found

Year of search _____ By _____
Monument found _____

Original Bearing Trees Found

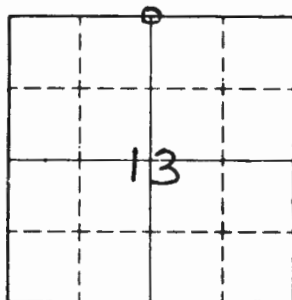
Species _____
Diameter _____
Bearing _____
Distance _____

Evidence of Subsequent Corner Restoration Found

Year of search _____ By _____

Bearing Trees, Reference Objects

Species _____
Diameter _____
Bearing _____
Distance _____



Sketch

○ Corner ▨ F.S. Land

Relation of Evidence to Record Features Along Section Lines

Section line to sections _____
 Object _____
 Record distance _____
 Measured distance _____

Other Evidence

Describe evidence of use and occupation such as roads, fences, clearings, timber cutting lines, plantations, etc.. Cite source of testimony if any. _____

At time of search:

1. Did you have the record description?

Yes _____ No _____

2. How was search area located?

Pacing, chaining, photos, maps, etc. _____

3. Man hours spent in search _____

4. Do you think additional search might recover evidence? Yes _____ No _____

5. Signature _____

Perpetuation Record

Monument and accessories established. Include brief description of area. _____

Certified corner restoration certificate prepared: Yes _____ No _____

Filed in county records at _____ Date _____ County Document No. _____

Identified on aerial photo No. _____ Which is filed at _____

Index No. LM-9 JK-9 ^{BOOK 1} ^{PAGE 77}
(Alphabetical - Numerical)

LAND CORNER RECORD
(RECTANGULAR SURVEYS)

RD-7150-4 (Rev. 6/13/67)
 GPO 508-187

T. M1N R. 17W Mer. N.F. Chip County Cass State MN.
A.P. 1924 Corner common to sections 16 and 17

EXISTING SURVEYS

Original Government Survey

Year surveyed _____
 Original monument _____
(Wood post, stone, pile of stones, pipe, etc.)

Bearing Trees

Species _____
 Diameter _____
 Bearing _____
 Distance _____

Original Evidence Found

Year of search _____ By _____
 Monument found _____

Original Bearing Trees Found

Species _____
 Diameter _____
 Bearing _____
 Distance _____

Subsequent Corner Restoration

Year surveyed 1919 By GLS
 Where filed or recorded St. Paul
 Monument 1" x 36" I.P. w/ 1/2 C.
(Original, concrete post, iron rod, etc.)

set 28" in qt. S17
TR 1234 S16

Evidence of Subsequent Corner Restoration Found

Year of search 9/4/80 By KRAUSE, BRAMA, HOONAN
Fd. I.P. with B.C. set 6" above
ground + in place
Fd. F.S.L.P. on W.P. of S82°E.

Bearing Trees, Reference Objects

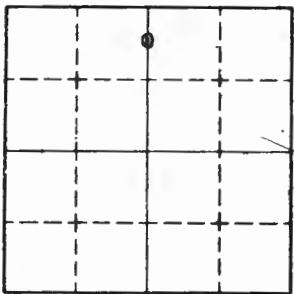
Species _____
 Diameter _____
 Bearing _____
 Distance _____

AP 1 AP 2
TR
1241 1525

Bearing Trees, Reference Objects

Species _____
 Diameter _____
 Bearing _____
 Distance _____

Relation of Evidence to Record Features Along Section Lines



17

16

Sketch

○ Corner F.S. Land

Section line to sections _____

Object _____

Record distance _____

Measured distance _____

Other Evidence

Describe evidence of use and occupation such as roads, fences, clearings, timber cutting lines, plantations, etc.. Cite source of testimony if any. _____

Clear cut to the south bears E + W.

At time of search:

1. Did you have the record description?
Yes No _____

2. How was search area located?
Pacing, chain photos maps,
etc. compass

3. Man hours spent in search _____

4. Do you think additional search might
recover evidence? Yes _____ No

5. Signature *Harry Brana*

Perpetuation Record

Monument and accessories established. Include brief description of area. _____

MARKED BT'S:

1. W. PINE, 28" , S 82° E at 21.00 Mkd. BT

2. R. PINE, 13" , N 33° W at 20.70 MK A.P. 4517 BT

3. R. PINE, 16" , N 56° W at 28.77 Mkd A.P. 4517 BT.

Certified corner restoration certificate prepared: Yes _____ No _____

Filed in county records at _____ Date _____ County Document No. _____

Identified on aerial photo No. _____ Which is filed at _____

Index No. JK-10-11
(Alphabetical - Numerical)

LAND CORNER RECORD
(RECTANGULAR SURVEYS)

R9-7150-4 (Rev. 6/13/67)
GPO 802-127

T. 141 R. 27 Mer. N.F. 5 CHIPPEWA County CASS State MINN.
CC-WC Corner common to sections _____ and 16

EXISTING SURVEYS

Original Government Survey

Year surveyed _____
Original monument _____
(Wood post, stone, pile of stones, pipe, etc.)

Bearing Trees

Species _____
Diameter _____
Bearing _____
Distance _____

Subsequent Corner Restoration

Year surveyed 1919 By GLO RESURVEY
Where filed or recorded _____
Monument 1" DIA. X 36" LONG IRON POST
(Original, concrete post, iron rod, etc.)

WITH BRASS CAP MKP. CC 516 / WC
1919

Bearing Trees, Reference Objects

Species NO BTS.
Diameter _____
Bearing _____
Distance _____

Original Evidence Found

Year of search _____ By _____
Monument found _____

Original Bearing Trees Found

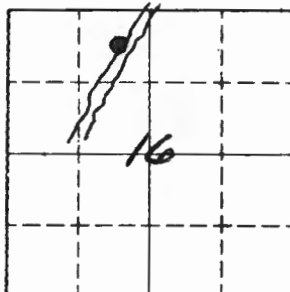
Species _____
Diameter _____
Bearing _____
Distance _____

Evidence of Subsequent Corner Restoration Found

Year of search 7/10/90 By KRALISE & EFAMA
CHAINED S88°E-2079' IN GRASS MARSH
NEXT TO BOY RIVER - NO MONUMENT
FOUND - ALSO CHAINED FROM MONUMENT
TO SW NOTHING FOUND - CORNER
PROBABLY TAKEN OUT BY ICE OR SUNK IN
MARSH

Bearing Trees, Reference Objects

Species _____
Diameter _____
Bearing _____
Distance _____



Sketch

○ Corner F.S. Land

Relation of Evidence to Record Features Along Section Lines

J, K-10, '11

Section line to sections _____
 Object _____
 Record distance _____
 Measured distance _____

Other Evidence

Describe evidence of use and occupation such as roads, fences, clearings, timber cutting lines, plantations, etc.. Cite source of testimony if any. _____

S88°31'E FROM AP1 ALLOT # 1241 - AP2 ALLOT # 1525 AND
AP # 4 ALLOT # 1239 BET SEC'S. 16-17 (3045, OR 1980'

At time of search:

1. Did you have the record description?

Yes _____ No _____

2. How was search area located?

Pacing, chaining, photos, maps,
 etc. _____

3. Man hours spent in search _____

4. Do you think additional search might

recover evidence? Yes _____ No _____

5. Signature _____

Perpetuation Record

Monument and accessories established. Include brief description of area. _____

Certified corner restoration certificate prepared: Yes _____ No _____

Filed in county records at _____ Date _____ County Document No. _____

Identified on aerial photo No. _____ Which is filed at _____

Index No. K-9
(Alphabetical - Monument)BOOK 1
PAGE 69LAND CORNER RECORD
(RECTANGULAR SURVEYS)R9-7150-4 (Rev. 6/13/67)
GPO 802-127T. 141 R. 27 Mer. N.F. CHIPPENAW County CASS State MI
NORTH 1/16 BET. Corner common to sections 16 and 17

EXISTING SURVEYS

Original Government Survey

Year surveyed _____
Original monument _____
(Wood post, stone, pile of stones, pipe, etc.)

Bearing Trees

Species _____
Diameter _____
Bearing _____
Distance _____

Subsequent Corner Restoration

Year surveyed. 1919 By GLO RESERVEY
Where filed or recorded _____
Monument 1" X 3/4" IRON PIPE
(Original, concrete post, iron rod, etc.)

Bearing Trees, Reference Objects

Species N. PINE
Diameter 8
Bearing 567W
Distance 334 LKS.
220.4

Original Evidence Found

Year of search _____ By _____
Monument found _____

Original Bearing Trees Found

Species _____
Diameter _____
Bearing _____
Distance _____

Evidence of Subsequent Corner Restoration Found

Year of search 9-4-80 By CK-SS GB-RMDU
FD. GLO IRON AND CAP IN PLACE. 4" ANGLE GRD
IN SHEARD AREA - NOW PLANTED WITH N. PINE
CORNER IN MIDDLE OF OPEN AREA

Bearing Trees, Reference Objects

Species N. PINE STP.
Diameter 20
Bearing 567W
Distance 220.4
SCRIBE BT VISIBLE

Relation of Evidence to Record Features Along Section Lines

Section line to sections _____

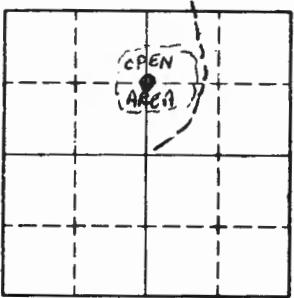
Object _____

Record distance _____

Measured distance _____

17

16



Sketch

○ Corner ▨ F.S. Land

Other Evidence

Describe evidence of use and occupation such as roads, fences, clearings, timber cutting lines, plantations, etc.. Cite source of testimony if any.

At time of search:

1. Did you have the record description?
Yes No _____

2. How was search area located?
Pacing chaining, photos, maps, etc.

COMPASS

3. Mon hours spent in search 0

4. Do you think additional search might recover evidence? Yes _____ No

5. Signature Say Brana

Perpetuation Record

Monument and accessories established. Include brief description of area. 9-4-80

CORNER IN OPEN AREA

MKD NEW BT

W. PINE 28" NORTH 676.0, SAME BT AS FOR AP

N. PINE 16" N 76W 267.8 MKD N 1/4 S 17 BT

BRING IN SIGN POSTS FOR WITNESS OBJECTS

STEEL SIGN POST SET DUE EAST 4.1 BOTH SIGNS

Certified corner restoration certificate prepared: Yes _____ No _____

Filed in county records at _____ Date _____ County Document No. _____

Identified on aerial photo No. _____ Which is filed at _____

Index No. K-10-11
(Alphabetical - Numerical)

BOOK #1
PAGE 72

LAND CORNER RECORD
(RECTANGULAR SURVEYS)

R9-7150-4 (Rev. 6/13/67)
GPO 802-127

T. 141 R. 27 S. 5 Mer. N.F. CHIPPEWA County CASS State MN.
CC WC ON N 1/4 LINE corner common to sections _____ end 16

EXISTING SURVEYS

Original Government Survey	
Year surveyed _____	
Original monument _____ <small>(Wood post, stone, pile of stones, pipe, etc.)</small>	
Bearing Trees	
Species _____	
Diameter _____	
Bearing _____	
Distance _____	

Original Evidence Found	
Year of search _____	By _____
Monument found _____	
Original Bearing Trees Found	
Species _____	
Diameter _____	
Bearing _____	
Distance _____	

Subsequent Corner Restoration	
Year surveyed <u>1919</u>	By <u>GLO RESURVEY</u>
Where filed or recorded _____	
Monument <u>1" DIA. X 36" LONG IRON POST</u> <small>(Original, concrete post, iron rod, etc.)</small>	
<u>WITH BRASS CAP MKD. CC - 516 IN WC</u>	
<u>1919</u>	

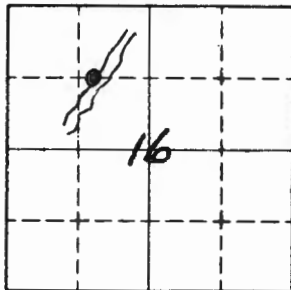
Evidence of Subsequent Corner Restoration Found	
Year of search <u>9-9-80</u>	By <u>CK-68</u>
<u>Fd. GLO IRON AND CAP IN PLACE - IN GOOD</u>	
<u>CONDITION - 8" ABOVE MARSH GRASS</u>	
<u>APPROX. 50' WEST OF BOY RIVER</u>	
<u>Fd. steel sign post 4.0' west of corner</u>	

Bearing Trees, Reference Objects	
Species <u>NO BTSS.</u>	
Diameter _____	
Bearing _____	
Distance _____	

Bearing Trees, Reference Objects	

K-10,11

Relation of Evidence to Record Features Along Section Lines



Sketch

○ Corner ▨ F.S. Land

Section line to sections _____
 Object _____
 Record distance _____
 Measured distance _____

Other Evidence

Describe evidence of use and occupation such as roads, fences, clearings, timber cutting lines, plantations, etc.. Cite source of testimony if any.

S88°37'E FROM N 1/16 BET. SEC'S. 16-17 - 22 CHS.
OR 1452'

ENT. LOW WET SWP. LAND N-S AT 700'E - ENT OPEN
MARSH AT 1350'E

At time of search:

1. Did you have the record description?

Yes No _____

2. How was search area located?

Pacing chaining, photos maps,

etc. compass S89°E

3. Man hours spent in search 0

4. Do you think additional search might recover evidence? Yes _____ No

5. Signature Gary Brama

Perpetuation Record

Monument and accessories established. Include brief description of area.

MKD. NEW BT'S:

1. TAM., 6", N64W, AT 13985 MKD. CC WC Sec. 16 BT.
2. TAM. 6", S89W, AT 71.93 MKD. CC WC S. 16 BT.
3. TAM., 4", S69W, AT 126.65 MKD. X BT

Certified corner restoration certificate prepared: Yes _____ No _____

Filed in county records at _____ Date _____ County Document No. _____

Identified on aerial photo No. _____ Which is filed at _____

Index No. K-24
(Alphabetical - Numerical)

LAND CORNER RECORD
(RECTANGULAR SURVEYS)

R9-7 150-4 (Rev. 6/13/67)
GPO 802-127

T. 141 R. 27 5 Mer. N.F. CHIPPEWA County ~~FRASCA~~ CASS State MN.
NORTHEAST 1/16 Corner common to sections _____, _____, _____ and _____

EXISTING SURVEYS

Original Government Survey

Year surveyed _____
Original monument NONE
(Wood post, stone, pile of stones, pipe, etc.)

Bearing Trees

Species _____
Diameter _____
Bearing _____
Distance _____

Subsequent Corner Restoration

Year surveyed 8/13/37 By J. A. GJELHAUG
Where filed or recorded CCC FIELD BOOK 88 Pg. 50
Monument SET 1" X 20" IRON PIPE
(Original, concrete post, iron rod, etc.)

OAK POST ALONGSIDE 3" X 5'
1328.91' NORTH OF CE 1/16

Bearing Trees, Reference Objects

Species MAPLE
Diameter 10
Bearing S18E
Distance 63 LKS.
41.58'

Original Evidence Found

Year of search _____ By _____
Monument found _____

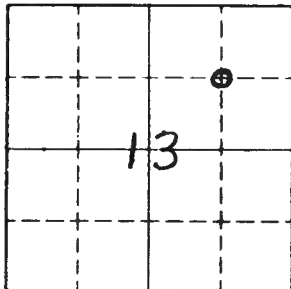
Original Bearing Trees Found

Species _____
Diameter _____
Bearing _____
Distance _____

Evidence of Subsequent Corner Restoration Found

Year of search _____ By _____

Bearing Trees, Reference Objects



Sketch

○ Corner ▨ F.S. Land

Relation of Evidence to Record Features Along Section Lines

Section line to sections _____
 Object _____
 Record distance _____
 Measured distance _____

Other Evidence

Describe evidence of use and occupation such as roads, fences, clearings, timber cutting lines, plantations, etc.. Cite source of testimony if any.

1342.44' WEST OF NORTH 1/16 BET. SEC'S. 13 & 18

At time of search:

1. Did you have the record description?

Yes No _____

2. How was search area located?

Pacing, chaining, photos, maps, etc.

3. Man hours spent in search _____

4. Do you think additional search might recover evidence? Yes _____ No _____

5. Signature Curt Krause

Perpetuation Record

Monument and accessories established. Include brief description of area. _____

Certified corner restoration certificate prepared: Yes _____ No _____

Filed in county records at _____ Date _____ County Document No. _____

Identified on aerial photo No. _____ Which is filed at _____

Index No. K-25
(Alphabetical - Numerical)

LAND CORNER RECORD
(RECTANGULAR SURVEYS)

RD-7 150-4 (Rev. 6/13/67)
GPO 802-127

T. 141 R. 27 Mer. N.F. CHIPPEWA County ~~WISSE~~ CASS State MN.
NORTH 116 Corner common to sections 13 and 18

EXISTING SURVEYS

Original Government Survey

Year surveyed _____
Original monument NONE
(Wood post, stone, pile of stones, pipe, etc.)

Bearing Trees

Species _____
Diameter _____
Bearing _____
Distance _____

Original Evidence Found

Year of search _____ By _____
Monument found _____

Original Bearing Trees Found

Species _____
Diameter _____
Bearing _____
Distance _____

Subsequent Corner Restoration

Year surveyed 8/13/37 By J. A. GJELHAUG
Where filed or recorded CCC FIELD BOOK 88 P. 50
Monument SET 1" X 18" IRON PIPE
(Original, concrete post, iron rod, etc.)

SET ASPEN POST ALONGSIDE
1325.94' SPLT OF 1/2 MILE

Bearing Trees, Reference Objects

Species MAPLE
Diameter 10
Bearing 54°30'W
Distance 57 LKS.
37.62'

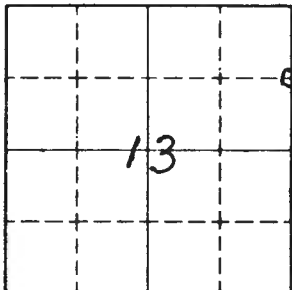
Evidence of Subsequent Corner Restoration Found

Year of search 7/24/68 By C. KRAUSE + D. B
Fd. PIPE By GJELHAUG

SEE FIELD BOOK 2 P. 22

Bearing Trees, Reference Objects

Species _____
Diameter _____
Bearing _____
Distance _____



Sketch

○ Corner ▨ F.S. Land

Relation of Evidence to Record Features Along Section Lines

Section line to sections _____
 Object _____
 Record distance _____
 Measured distance _____

Other Evidence

Describe evidence of use and occupation such as roads, fences, clearings, timber cutting lines, plantations, etc.. Cite source of testimony if any. _____

At time of search:

1. Did you have the record description?

Yes _____ No _____

2. How was search area located?

Pacing, chaining, photos, maps,
 etc. _____

3. Man hours spent in search _____

4. Do you think additional search might

recover evidence? Yes _____ No _____

Perpetuation Record

Monument and accessories established. Include brief description of area. _____

Certified corner restoration certificate prepared: Yes _____ No _____

Filed in county records of _____ Date _____ County Document No. _____

Identified on aerial photo No. _____ Which is filed at _____

5. Signature Curt Krause

Index No. L-3
(Alphabetical-Numerical)BOOK 3
PAGE 23LAND CORNER RECORD
(RECTANGULAR SURVEYS)

R9-7 150-4 (Rev. 6/13/67)

GPO 502-127

T. 141 27 5th Mer. N.F. Chippewa County MN
Center Quarter Corner common to sections 18 and _____

EXISTING SURVEYS

Original Government Survey

Year surveyed _____
Original monument _____
(Wood post, stone, pile of stones, pipe, etc.)

Bearing Trees

Species _____
Diameter _____
Bearing _____
Distance _____

Subsequent Corner Restoration

Year surveyed _____ By _____
Where filed or recorded _____
Monument _____
(Original, concrete post, iron rod, etc.)

Bearing Trees, Reference Objects

Species W. OAK Poplar
Diameter 14" 15"
Bearing N 45° E N 56° W
Distance 159/15 66'

Original Evidence Found

Year of search _____ By _____
Monument found _____

Original Bearing Trees Found

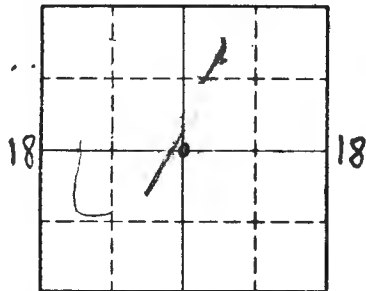
Species _____
Diameter _____
Bearing _____
Distance _____

Evidence of Subsequent Corner Restoration Found

Year of search 1980 By _____
Found monument in place 12' above ground.
Monument is 12' SE from road. Runs out
to west. Found ~~516~~ weak bearing
tree.
No evidence of poplar BT.

Bearing Trees, Reference Objects

Species Weak
Diameter 20"
Bearing N 45° E
Distance 104.98
Recribed



Sketch

○ Corner ■ F.S. Land

At time of search:

1. Did you have the record description?

Yes No

2. How was search area located?

Pacing, chaining, photos, maps,
etc. _____3. Man hours spent in search 1 1/24. Do you think additional search might
recover evidence? Yes No 5. Signature Jain Sharma

Section line to sections _____

Object _____

Record distance _____

Measured distance _____

Other Evidence

Describe evidence of use and occupation such as roads, fences, clearings, timber cutting lines, plantations, etc. Cite source of testimony if any. Scribed two new bearing trees. Placed rock around monument.Corner is 15' ^{east} from center of trail.

Perpetuation Record

Monument and accessories established. Include brief description of area. _____

MKD New BtsWOAK 7" S55°E 34.95MKD C4 S18 BTWOAK 6" N59°W 25.311Certified corner restoration certificate prepared: Yes No

Filed in county records of _____ Date _____ County Document No. _____

Identified on aerial photo No. _____ Which is filed at _____

Index No. L-4
(Alphabetical - Numerical)BOOK 3
PAGE 24LAND CORNER RECORD
(RECTANGULAR SURVEYS)R9-7150-4 (Rev. 6/13/67)
GPO 802-127T. 141N R. 27W S. 5 Mer. N.F. Ch.P County Cass State MN
CENTER EAST 1/4 Corner common to sections _____ and 18

EXISTING SURVEYS

Original Government Survey

Year surveyed _____
Original monument _____
(Dead post, stone, pile of stones, pipe, etc.)

Bearing Trees

Species _____
Diameter _____
Bearing _____
Distance _____

Subsequent Corner Restoration

Year surveyed 1919 By J.P.G.
Where filed or recorded St Paul
Monument 1" x 3/8" I.P. w/ + 1/4 1/4
(Original, concrete post, iron rod, etc.)

Bearing Trees, Reference Objects

Species Poplar Poplar
Diameter 8" 8"
Bearing N50°E on N50°W S59°E S89°W
Distance 93 lks. 69 lks?
61.36 44.88

Original Evidence Found

Year of search _____ By _____
Monument found _____

Original Bearing Trees Found

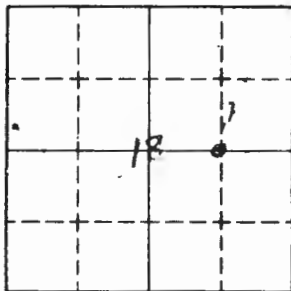
Species _____
Diameter _____
Bearing _____
Distance _____

Evidence of Subsequent Corner Restoration Found

Year of search 10/14/80 By BRAMA & MAIN
Fd. I.P. 10" above grd. set in place.
Fd. NO remains of GLO BT'S.

Bearing Trees, Reference Objects

Species _____
Diameter _____
Bearing _____
Distance _____



Sketch

○ Corner ▨ F.S. Land

Relation of Evidence to Record Features Along Section Lines

L-4

Section line to sections _____
 Object _____
 Record distance _____
 Measured distance _____

Other Evidence

Describe evidence of use and occupation such as roads, fences, clearings, timber cutting lines, plantations, etc.. Cite source of testimony if any. _____

Corner sets on west edge of grassy marsh, about 10' from highway.

At time of search:

1. Did you have the record description?

Yes No _____

2. How was search area located?

Pacing chaining photos maps, etc.

*compass
line checks ok.*

3. Man hours spent in search *2 min*

4. Do you think additional search might recover evidence? Yes _____ No

5. Signature *Gary Beams*

Perpetuation Record

Monument and accessories established. Include brief description of area. _____

MKD. New BT's
 1. W. OAK, 4" 553°W at 66.8' "X" BT.
 2. W. OAK, 6" 572°W at 106.63' CE 1/6 5 1/2 BT.
 3. W. OAK, 8" N45°W at 46.50 CE 1/6 5 1/2 BT.
MKD.

Certified corner restoration certificate prepared: Yes _____ No _____

Filed in county records at _____ Date _____ County Document No. _____

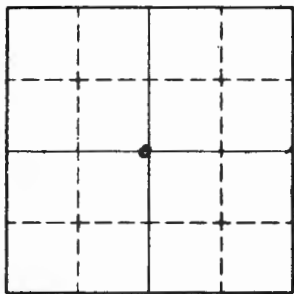
Identified on aerial photo No. _____ Which is filed at _____

T. 141N R. 27 5th Mer. N.F. Ship County Cass State MN
1/4 Corner common to sections 17 and 18

EXISTING SURVEYS

Original Government Survey		Original Evidence Found	
Year surveyed _____	Year of search _____ By _____	Monument found <u>Wooden Stake (decayed)</u>	
Original monument _____ <small>(Wood post, stone, pile of stones, pipe, etc.)</small>			
Bearing Trees		Original Bearing Trees Found	
Species _____	Species <u>W. Pine</u>	Diameter <u>13"</u>	
Diameter _____	Diameter _____	Bearing <u>N69°W</u>	
Bearing _____	Bearing _____	Distance <u>94 lks.</u>	
Distance _____	Distance _____		
Subsequent Corner Restoration		Evidence of Subsequent Corner Found	
Year surveyed <u>1919</u> By <u>GLO</u>	Year of search <u>10/15/80</u> By <u>J.S., G.B., R.M.</u>	Where filed or recorded <u>St. Paul</u>	Fd. <u>I.P. set 6" above grd.</u>
Monument <u>1" x 3/4" I.P. with L.C.</u>	set in place		
Bearing Trees, Reference Objects		Bearing Trees, Reference Objects	
Species <u>N. Pine</u>	Species <u>W. Oak</u>	Species <u>N. Pine</u>	Species <u>(Original W. Pine)</u>
Diameter <u>13"</u>	Diameter <u>20"</u>	Diameter <u>Stump</u>	Diameter <u>Stump</u>
Bearing <u>N87°E</u>	Bearing <u>N85°W?</u>	Bearing <u>N99°E</u>	Bearing <u>N85°W</u>
Distance <u>158 lks.</u>	Distance <u>216 lks.</u>	Distance <u>104.28'</u>	Distance <u>142.56'</u>
<u>107.25'</u>	<u>142.56'</u>		<u>62.04'</u>

Relation of Evidence to Record Features Along Section Lines



Sketch

○ Corner ▨ F.S. Land

Section line to sections _____
 Object _____
 Record distance _____
 Measured distance _____

Other Evidence

Describe evidence of use and occupation such as roads, fences, clearings, timber cutting lines, plantations, etc.. Cite source of testimony if any. _____

Corner falls NW about 20' from a grassy marsh. Marsh bears SW to NE about 1.5 Acres in size.

At time of search:

1. Did you have the record description?

Yes No _____

2. How was search area located?

Pacing chaining, photos, maps, etc.

compass

3. Man hours spent in search 15 min

4. Do you think additional search might recover evidence? Yes _____ No

5. Signature *Hazy Brano*

Perpetuation Record

Monument and accessories established. Include brief description of area.

MKD NEW BT'S: MKD:
 1. W OAK, 6", N 40° E at 50.69' 1/4 517 BT.
 2. W. OAK, 5", S 13° W at 61.38' 1/4 518 BT.
 3. W OAK, 4", S 77° W at 13.92' 1/4 517 BT.

Certified corner restoration certificate prepared: Yes _____ No _____

Filed in county records at _____ Date _____ County Document No. _____

Identified on aerial photo No. _____ Which is filed at _____

Index No. L-8
(Alphabetical - Nonrect)BOOK #1
PAGE 24LAND CORNER RECORD
(RECTANGULAR SURVEYS)R9-7150-4 (Rev. 6/13/67)
GPO 502-127T. 141N R. 27W
CEV165THMer. N.F. CHIPPAWA CountyState MNCorner common to sections 17

and

EXISTING SURVEYS

Original Government Survey

Year surveyed _____

Original monument _____
(Wood post, stone, pile of stones, pipe, etc.)

Bearing Trees

Species _____

Diameter _____

Bearing _____

Distance _____

GLO~~Original~~ Evidence FoundYear of search 9-8-69 By CURT KRAWCEMonument found 1" dia x 36" IRONGLO

Original Bearing Trees Found

New 1STsSpecies W.OAKDiameter 20"Bearing S31°EDistance 79.86'ELM8"S4°E54.0'POPULAR9"N14°W11.2'

Subsequent Corner Restoration

Year surveyed 1919 By GLO

Where filed or recorded _____

Monument _____
(Original, concrete post, iron rod, etc.)IRON Post 3' Long 1" dia 26" IN
GROUND

Evidence of Subsequent Corner Restoration Found

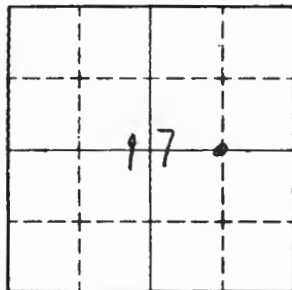
Year of search 9-9-80 By JIM SCHOONOVERFOUND MONUMENT 12" ABOVE
GROUND

Bearing Trees, Reference Objects

Species W.OAKDiameter 12"Bearing S31°EDistance 79.86'GLO

Bearing Trees, Reference Objects

Species W.OAKDiameter 21"Bearing S31°EDistance 79.86'ELM8" (Stump)S4°E54.0'POPULAR9" (Stump)N14°W11.2'



Sketch

○ Corner ▨ F.S. Land

Relation of Evidence to Record Features Along Section Lines

L-8

Section line to sections _____
 Object _____
 Record distance _____
 Measured distance _____

Other Evidence

Describe evidence of use and occupation such as roads, fences, clearings, timber cutting lines, plantations, etc.. Cite source of testimony if any. _____

At time of search:

1. Did you have the record description?

Yes No _____

2. How was search area located?

Pacing, chaining, photos, maps, etc. _____

3. Man hours spent in search _____

1 HR.

4. Do you think additional search might recover evidence? Yes _____ No

5. Signature Jim Schoonover

Perpetuation Record

Monument and accessories established. Include brief description of area. _____

MKD New BTS

W. OAK 15" S 17° E 46.8' MDCE 1/16 S 17 BT

W. OAK 6" N 3° E 79.6' MDCE 1/16 S 17 BT

PWT FSLP ON 11" ROAD OAK 500' EAST OF CORNER
 ON FS ROAD 2875A

Certified corner restoration certificate prepared: Yes _____ No _____

Filed in county records at _____ Date _____ County Document No. _____

Identified on aerial photo No. _____ Which is filed at _____

Index No. L-9

(Alphabetical - Numerical)

BOOK #1
PAGE 70LAND CORNER RECORD
(RECTANGULAR SURVEYS)R9-7150-4 (Rev. 6/13/67)
GPO 502-127T. 141 R. 27 S. 5 Mer. N.F. CHIPPEWA County CASS State MINN
QUARTER BOT. Corner common to sections 16 and 17

EXISTING SURVEYS

Original Government Survey	Original Evidence Found
Year surveyed _____	Year of search _____ By _____
Original monument _____ <small>(Wood post, stone, pile of stones, pipe, etc.)</small>	Monument found <u>FD. EVIDENCE OF ORIG. PINE PTS</u> <u>AT BRG. AND DIST.</u>
Bearing Trees	Original Bearing Trees Found
Species _____	Species <u>PINE STP.</u> _____ <u>PINE STP.</u> _____
Diameter _____	Diameter <u>16</u> _____ <u>14</u> _____
Bearing _____	Bearing <u>N64W</u> _____ <u>S66E</u> _____
Distance _____	Distance <u>26 LKS.</u> _____ <u>31 LKS.</u> _____ <u>17.2</u> _____ <u>20.5'</u> _____
Subsequent Corner Restoration	Evidence of Subsequent Corner Restoration Found
Year surveyed <u>1919</u> By <u>GLO RESURVEY</u>	Year of search <u>9/4/80</u> By <u>KRAUSE, BRAMA, Schwaner</u>
Where filed or recorded <u>ST. PAUL CAPITOL</u>	<u>MAIN, Uppgren</u>
Monument <u>1" X 3/8" IRON PIPE</u> <u>1/4</u>	<u>Fd T. P. with B.C. in place set 10"</u> <u>above ground.</u>
	<u>Fd. a rotten W.P. stump at</u> <u>bearing & distance No spruce</u>
Bearing Trees, Reference Objects	Bearing Trees, Reference Objects
Species <u>W. PINE</u> _____ <u>SPRUCE</u> _____	<u>W. Pine</u> _____ _____
Diameter <u>10</u> _____ <u>6</u> _____	
Bearing <u>S1E</u> _____ <u>N2SW</u> _____	<u>S1E</u> _____ _____
Distance <u>87 LKS.</u> _____ <u>125</u> _____	<u>57.4</u> _____ _____
<u>57.4'</u> _____	
<u>82.5'</u> _____	

Relation of Evidence to Record Features Along Section Lines

Section line to sections _____

Object _____

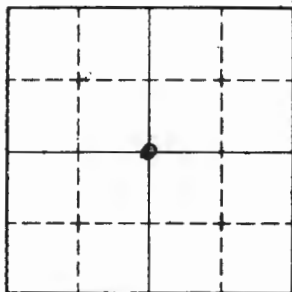
Record distance _____

Measured distance _____

Other Evidence

Describe evidence of use and occupation such as roads, fences, clearings, timber cutting lines, plantations, etc.. Cite source of testimony if any. _____

Corner falls about 100' south of a stagnet tam. Swamp on a side hill in heavy brush.



Sketch

○ Corner ■ F.S. Land

At time of search:

1. Did you have the record description?
 Yes No

2. How was search area located?

Pacing, chaining, photos, maps, etc. compass

3. Man hours spent in search 30 m. h.

4. Do you think additional search might recover evidence? Yes No

5. Signature Mary Brana

Perpetuation Record

Monument and accessories established. Include brief description of area. _____

MARKED NEW BT'S.

1. R. OAK '7	S11W	19.10'	Mkd 1/4 S17 BT.
2. W. OAK '8	S47E	70.03'	Mkd 1/4 S16 BT.
3. W. PINE 14'	S79E	13.16'	Mkd 1/4 S16 BT.
4. R. PINE 11'	S66E	58.50'	Mkd. 1/4 S16 B-

F.S.L.P. on W. P'nc at S79E

CERTIFICATE FILED

Filed in county records at Cass Date 9/29/82 County Document No. 265255

Identified on aerial photo No. _____ Which is filed at _____

Yes by Gary Stevenson

Index No. L-9-D
(Alphabetical - Numerical)

BOOK#1
PAGE 71

LAND CORNER RECORD
(RECTANGULAR SURVEYS)

RD-7 150-4 (Rev. 6/13/67)
GPO 502-127

T. 141 R. 27 S. 5 Mer. N.F. CHIPPEWA County CRASS State MN.
W.C. CC. Corner common to sections 16 and _____

EXISTING SURVEYS

Original Government Survey	
Year surveyed _____	Original monument _____ <small>(Wood post, stone, pile of stones, pipe, etc.)</small>
Bearing Trees	
Species _____	Diameter _____
Bearing _____	Distance _____

Original Evidence Found	
Year of search _____	By _____
Monument found _____	
Original Bearing Trees Found	
Species _____	Diameter _____
Bearing _____	Distance _____

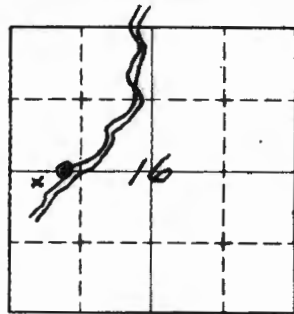
Subsequent Corner Restoration	
Year surveyed <u>1919</u>	By <u>GLO RESURVEY</u>
Where filed or recorded _____	Monument <u>1" DIA X 36" LONG IRON POST MKD</u> <small>(Original, concrete post, iron rod, etc.)</small>
<u>CC-516/WC</u> <u>1919</u>	

Evidence of Subsequent Corner Restoration Found	
Year of search <u>9-9-80</u>	By <u>CK-BB</u>
<u>FD. GLO IRON AND CAP BENT OVER IN MARSH</u> <u>GRASS WITH BASE IN PLACE. - TRY TO STRATION</u> <u>BUT IRON BROKE IN TOO - WE SET ● F.S.</u> <u>B.C. 2" X 5' IN PLACE OF GLO IRON</u>	

Bearing Trees, Reference Objects	
Species <u>W. OAK</u>	<u>W. OAK</u>
Diameter <u>18</u>	<u>14</u>
Bearing <u>N0°30'E</u>	<u>S24W</u>
Distance <u>60 LKS</u>	<u>134 LKS.</u>
<u>39.6'</u>	<u>88.4'</u>

Bearing Trees, Reference Objects	
<u>W. OAK</u>	<u>W. OAK</u>
<u>29</u>	<u>18</u>
<u>N44E</u>	<u>S74W</u>
<u>39.6</u>	<u>88.4'</u>
<u>SCRIBE INSIDE.</u>	<u>NEG. SCRIBE INSIDE.</u>

RT'S MKD CC 516 WC AT



Sketch

○ Corner ▨ F.S. Land

Relation of Evidence to Record Features Along Section Lines

L-9, 10

Section line to sections _____
 Object _____
 Record distance _____
 Measured distance _____

Other Evidence

Describe evidence of use and occupation such as roads, fences, clearings, timber cutting lines, plantations, etc.. CITE source of testimony if any.

588°46' FROM 1/4 BET. SEC'S 16-17 12 CHS. OR 792'

CUT 6LO W. OAK 18" 574W - 884' HAD TO CUT OFF AS THIS TREE HAD CENTER ROTT AND WOULD HAVE BROKEN OFF ANYTIME FOUND NEGATIVE SCRIBE BT INSIDE REST OF SCRIBE WAS ROTTED AWAY - CUT SMALL BLOCK OUT OF OTHER OAK N44E 39.60' AND FOUND SCRIBE INSIDE. - BOTH HAD SCARS

Perpetuation Record ON OUTSIDE

Monument and accessories established. Include brief description of area.

SET STANDARD F.S. MONU. 2" DIA. X 5' LONG WITH B.C. MKD
 T141NR27W
 MKD NEW BT'S. CC 516/CWC

W. OAK 6 N46W - 40.30' MKD. CC 516WC BT 1980
 W. OAK 5 S74W - 78.80' MKD CC 516WC BT RLS NO.
 PLACED BROKEN 6. LO MONUMENT ALONG SIDE NEW BRASS CAP
 RESCRIBED 6LO OAK 29" N44E 39.60' BT
 TOE OF HIGH RIDGE IS 25' NORTH OF IRON IN MARSH GRASS

Certified corner restoration certificate prepared: Yes _____ No _____

Filed in county records at _____ Date _____ County Document No. _____

Identified on aerial photo No. _____ Which is filed at _____

At time of search:

1. Did you have the record description?

Yes No _____

2. How was search area located?

Pacing, chaining, photos, maps, etc. _____

3. Man hours spent in search 1 Hour

4. Do you think additional search might recover evidence? Yes _____ No

5. Signature Curtis R. Kramer

Index No. L-11
(Alphabetical - Numerical)

LAND CORNER RECORD
(RECTANGULAR SURVEYS)

R9-7 150-4 (Rev. 3/13/67)
GPO 802-127

T. 141 R. 27 5th Mer. N.F. Chippewa County Cass State MN
Ch Corner common to sections _____ and _____

EXISTING SURVEYS

Original Government Survey

Year surveyed _____
Original monument _____
(Wood post, stone, pile of stones, pipe, etc.)

Bearing Trees

Species _____
Diameter _____
Bearing _____
Distance _____

Subsequent Corner Restoration

Year surveyed _____ By _____
Where filed or recorded _____
Monument _____
(Original, concrete post, iron rod, etc.)

Bearing Trees, Reference Objects

Species _____
Diameter _____
Bearing _____
Distance _____

Original Evidence Found

Year of search _____ By _____
Monument found _____

Original Bearing Trees Found

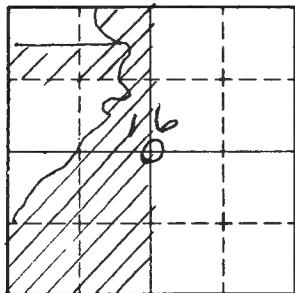
Species _____
Diameter _____
Bearing _____
Distance _____

Evidence of Subsequent Corner Restoration Found

Year of search 3/3/75 By L.W. Hhoeft
Wooden post with FS tag
3 1/2' above grd

Bearing Trees, Reference Objects

Species _____
Diameter _____
Bearing _____
Distance _____



Sketch

○ Corner ▨ F.S. Land

Relation of Evidence to Record Features Along Section Lines

Section line to sections _____
 Object _____
 Record distance _____
 Measured distance _____

Other Evidence

Describe evidence of use and occupation such as roads, fences, clearings, timber cutting lines, plantations, etc.. Cite source of testimony if any. _____

~~I placed a FS tag 54-6 on round cedar post marked as the corn.
 Placed tag over old tag. Post is at the cor. of county
 road running N & S -SW & NE. Post is at the base of two
 jack pine , one 4" and one 7".~~

At time of search:

1. Did you have the record description?

Yes _____ No _____

2. How was search area located?

Pacing , chaining , photos , maps ,
 etc. _____

3. Man hours spent in search _____

4. Do you think additional search might
 recover evidence? Yes _____ No _____

5. Signature SL Withoe ET

Perpetuation Record

Monument and accessories established. Include brief description of area. _____

Certified corner restoration certificate prepared: Yes _____ No _____

Filed in county records at _____ Date _____ County Document No. _____

Identified on aerial photo No. _____ Which is filed at _____

Index No. L-23
(Alphabetical - Numerical)Book 3
pg. 62LAND CORNER RECORD
(RECTANGULAR SURVEYS)R9-7150-4 (Rev. 6/13/67)
GPO 502-127T. 141 R. 27 Mer. N.F. _____ County Cass State MN.
CENTER QUARTER Corner common to sections 13 and _____

EXISTING SURVEYS

Original Government Survey

Year surveyed J.A. Gjelhaug 1936Original monument 1" x 20" Iron pipe
CCC FIELD BOOK 88 Pg 50
(wood post, stone pile of stones, post, etc.)

Bearing Trees

Species EIM
Diameter 10"
Bearing NS9E
Distance 27.7'

Original Evidence Found

Year of search 1989 By CK, GB
Monument found 1' x 20" I.P. set 4" above grd.

Original Bearing Trees Found

Species DEAD EIM
Diameter _____
Bearing NS9E
Distance 27.7'

Subsequent Corner Restoration

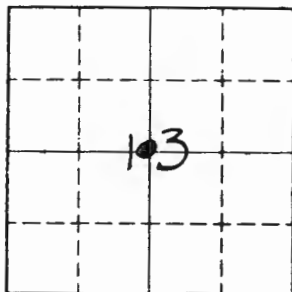
Year surveyed 10/2/89 By CK, GBWhere filed or recorded HEREMonument _____
(Original, concrete post, iron rod, etc.)

Evidence of Subsequent Corner Restoration Found

Year of search _____ By _____

Bearing Trees, Reference Objects

MARKED Bearing Trees, Reference Objects
Species R.OAK
Diameter 11"
Bearing N60W
Distance 14.0'Sp. lvs, Tag & BAND



Sketch

○ Corner ▨ F.S. Land

Relation of Evidence to Record Features Along Section Lines

Section line to sections _____
 Object _____
 Record distance _____
 Measured distance _____

Other Evidence

Describe evidence of use and occupation such as roads, fences, clearings, timber cutting lines, plantations, etc.. Cite source of testimony if any. _____

At time of search:

1. Did you have the record description?

Yes _____ No _____

2. How was search area located?

Pacing, chaining, photos, maps, etc. _____

3. Man hours spent in search _____

4. Do you think additional search might

recover evidence? Yes _____ No _____

5. Signature _____

Perpetuation Record

Monument and accessories established. Includes brief description of area. _____

Certified corner restoration certificate prepared: Yes _____ No _____

Filed in county records at _____ Date _____ County Document No. _____

Identified on aerial photo No. _____ Which is filed at _____

Index No. L-24
(Alphabetical - Numerical)

Book 3
7961

LAND CORNER RECORD
(RECTANGULAR SURVEYS)

R9-7150-4 (Rev. 6/13/67)
 GPO 802-127

T. 141 R. 27 Mer. N.F. _____ County Cass State MN.

CENTER - EAST 1/16 Corner common to sections 13 and _____

CCC FIELD BOOK 88 Pg. 50

EXISTING SURVEYS

Original Government Survey

Year surveyed 1936 G.A. GJELHAUG
 Original monument 1" x 20" Iron Pipe
(Wood post, stone, pile of stones, pipe, etc.)

Bearing Trees

Species Basswood
 Diameter 12"
 Bearing S33E
 Distance 14.5

Subsequent Corner Restoration

Year surveyed 10/2/89 By CK, GB
 Where filed or recorded HERE
 Monument Placed 3 rocks around monument
(Original, concrete post, iron rod, etc.)

MARKED NEW BT'S

Bearing Trees, Reference Objects

Species R. OAK R. OAK
 Diameter 11" 11"
 Bearing N60W S70E
 Distance 10.33' 35.20'
Spts., tags, & Red Bands

Original Evidence Found

Year of search 10/2/89 By CK, GB
 Monument found 1" x 20" I.P. set 5" high

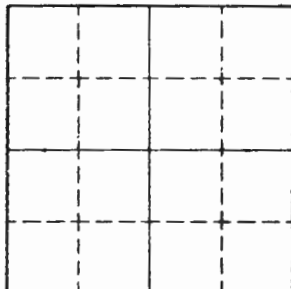
Original Bearing Trees Found

Species Basswood
 Diameter 20"
 Bearing S33E
 Distance 14.05
Spike

Evidence of Subsequent Corner Restoration Found

Year of search _____ By _____

Bearing Trees, Reference Objects



Sketch

Corner F.S. Land

Relation of Evidence to Record Features Along Section Lines

Section line to sections _____

Object _____

Record distance _____

Measured distance _____

Other Evidence

Describe evidence of use and occupation such as roads, fences, clearings, timber cutting lines, plantations, etc.. Cite source of testimony if any.

MEASURED from Tower S. of 815' and ran S2SW to corner.

At time of search:

1. Did you have the record description?

Yes _____ No _____

2. How was search area located?

Pacing, chaining, photos, maps, etc. _____

3. Man hours spent in search _____

4. Do you think additional search might

recover evidence? Yes _____ No _____

5. Signature _____

Perpetuation Record

Monument and accessories established. Include brief description of area. _____

Certified corner restoration certificate prepared: Yes _____ No _____

Filed in county records at _____ Date _____ County Document No. _____

Identified on aerial photo No. _____ Which is filed at _____

Index No. L-M-3
(Alphabetical - Numerical)BOOK 3
PAGE 25LAND CORNER RECORD
(RECTANGULAR SURVEYS)R9-7150-4 (Rev. 6/13/67)
GPO 808-127T. 141N 27W 5th Mer. N.F. CHIPPENAW County CASS State MN
AP.4 Corner common to sections 18 and _____

EXISTING SURVEYS

Original Government Survey

Year surveyed _____
Original monument _____
(Wood post, stone, pile of stones, pipe, etc.)

Bearing Trees

Species _____
Diameter _____
Bearing _____
Distance _____

Subsequent Corner Restoration

Year surveyed 1919 By GLO RESURVEY
Where filed or recorded _____
Monument 1" x 3/8" IRON POST WITH B.C.
(Original, concrete post, iron rod, etc.)
TR 1553 | TR
AP4 | 1394
S 118
1919

Bearing Trees, Reference Objects

Species NO. BT'S
Diameter _____
Bearing _____
Distance _____

Original Evidence Found

Year of search _____ By _____
Monument found _____

Original Bearing Trees Found

Species _____
Diameter _____
Bearing _____
Distance _____

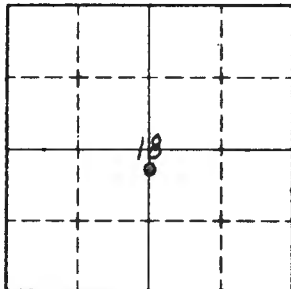
Evidence of Subsequent Corner Restoration Found

Year of search 10-14-80 By CK-JS
FOR IRON NAIL CAP IN PLACE - IN GOOD COND
ITION 10" ABOVE GROUND - IN HARDWOOD
STAND - APPROX. 60' EAST OF N-S WOODS
ROAD - 317' SOUTH OF C 1/4 SEC. 18

Bearing Trees, Reference Objects

Species _____
Diameter _____
Bearing _____
Distance _____

Relation of Evidence to Record Features Along Section Lines



Sketch

○ Corner ▨ F.S. Land

Section line to sections _____

Object _____

Record distance _____

Measured distance _____

Other Evidence

Describe evidence of use and occupation such as roads, fences, clearings, timber cutting lines, plantations, etc.. Cite source of testimony if any. _____

At time of search:

1. Did you have the record description?

Yes No _____

2. How was search area located?

Pacing, chaining, photos, maps, etc. _____

3. Man hours spent in search 1 HR

4. Do you think additional search might recover evidence? Yes _____ No

Perpetuation Record

Monument and accessories established. Include brief description of area. _____

MKD NEW BTS.

R. OAK 8 N14W 52.70' MKD ~~BT~~ BT

R. OAK 10 S61E 23.50' X BT

R. OAK 10 S26W 36.10' X BT

Certified corner restoration certificate prepared: Yes _____ No _____

Filed in county records at _____ Date _____ County Document No. _____

5. Signature Jim Schorow Identified on aerial photo No. _____ Which is filed at _____

Index No. L-M-4
(Alphabetical - Numerical)BOOK 3
PAGE 26LAND CORNER RECORD
(RECTANGULAR SURVEYS)

R9-7150-4 (Rev. 6/13/67)

GPO 808-127

T. 141 N. R. 27 W.
A.P. 435THMer. N.F. CHIPPewa CountyState MNCorner common to sections _____ and 18

EXISTING SURVEYS

Original Government Survey

Year surveyed _____

Original monument _____
(Wood post, stone, pile of stones, pipe, etc.)

Bearing Trees

Species _____

Diameter _____

Bearing _____

Distance _____

Original Evidence Found

Year of search _____ By _____

Monument found _____

Original Bearing Trees Found

Species _____

Diameter _____

Bearing _____

Distance _____

Subsequent Corner Restoration

Year surveyed _____ By _____

Where filed or recorded _____

Monument _____
(Original, concrete post, iron rod, etc.)TR
1743
1394 AP. 3
AP 2

Bearing Trees, Reference Objects

Species NO TREES

Diameter _____

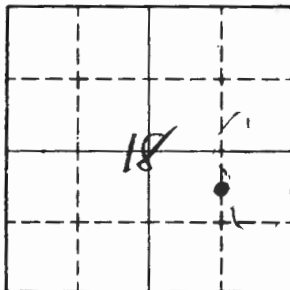
Bearing _____

Distance _____

Evidence of Subsequent Corner Restoration Found

Year of search 10/14/80 By BRAMA + MANEd I.P. 3" above ground set
in place with B.C.

Bearing Trees, Reference Objects



Sketch

○ Corner ▣ F.S. Land

Relation of Evidence to Record Features Along Section Lines

L, M-4

Section line to sections _____
 Object _____
 Record distance _____
 Measured distance _____

Other Evidence

Describe evidence of use and occupation such as roads, fences, clearings, timber cutting lines, plantations, etc.. Cite source of testimony if any. _____

Corners sits about 50' west of grassy marsh. About 50' west of the corner is a small grass slough.

At time of search:

1. Did you have the record description?

Yes _____ No _____

2. How was search area located?

Pacing, chaining, photos, maps, etc. _____

3. Man hours spent in search _____

4. Do you think additional search might recover evidence? Yes _____ No _____

5. Signature */s/ Gary Brama*

Perpetuation Record

Monument and accessories established. Include brief description of area. _____

1. W. OAK, 4", S28°E AT 70.57 "X" BT
 2. W. OAK, 5", S13°E AT 29.10 AP 2 518 BT
 3. W. OAK, 5", S13°W AT 42.29 AP 2 518 BT.

Certified corner restoration certificate prepared: Yes _____ No _____

Filed in county records at _____ Date _____ County Document No. _____

Identified on aerial photo No. _____ Which is filed at _____

Index No. L-M-5
(Alphabetical - Numerical)

BOOK 3
PAGE 27

LAND CORNER RECORD
(RECTANGULAR SURVEYS)

R9-7 150-4 (Rev. 6/13/67)
GPO 802-127

T. 141N R. 27W Mer. N.F. Chip County Cass State MN
A.P. 1+4 Corner common to sections 17 and 18

EXISTING SURVEYS

Original Government Survey

Year surveyed _____
Original monument _____
(Wood post, stone, pile of stones, pipe, etc.)

Bearing Trees

Species _____
Diameter _____
Bearing _____
Distance _____

Subsequent Corner Restoration

Year surveyed 1919 By GLO
Where filed or recorded St Paul
Monument SIP AD4 519
(Original, concrete post, iron rod, etc.)

Bearing Trees, Reference Objects

Species _____
Diameter _____
Bearing _____
Distance _____

Original Evidence Found

Year of search _____ By _____
Monument found _____

Original Bearing Trees Found

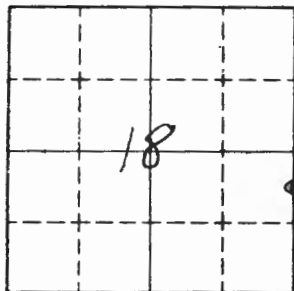
Species _____
Diameter _____
Bearing _____
Distance _____

Evidence of Subsequent Corner Restoration Found

Year of search 10/15/20 By Schoonover, Berna
Fd I.P. 1'0 above gnd
set in place

Bearing Trees, Reference Objects

Species _____
Diameter _____
Bearing _____
Distance _____



Sketch

○ Corner ▨ F.S. Land

Relation of Evidence to Record Features Along Section Lines

L, M-5

Section line to sections _____
 Object _____
 Record distance _____
 Measured distance _____

Other Evidence

Describe evidence of use and occupation such as roads, fences, clearings, timber cutting lines, plantations, etc.. Cite source of testimony if any.

Corner falls in open hardwoods.

At time of search:

1. Did you have the record description?
 Yes No _____

2. How was search area located?
 Pacing, chaining, photo, maps,
 etc. *compass*

3. Man hours spent in search *0*

4. Do you think additional search might
 recover evidence? Yes _____ No

5. Signature *Gary Brown*

Perpetuation Record

Monument and accessories established. Include brief description of area.

MKD. New BT'S
 1. W. OAK, 4" S 13° W AT 33.98' "X" BT
 2. W. OAK, 6" N 74° W AT 27.45' AP 45 X BT
 3. W. OAK, 6" N 17° W AT 13.85' AP 4 518 BT

Certified corner restoration certificate prepared: Yes _____ No _____

Filed in county records of _____ Date _____ County Document No. _____

Identified on aerial photo No. _____ Which is filed at _____

Index No. L-M-8

(Alphabetical-Numerical)

BOOK #1

PAGE 23

LAND CORNER RECORD
(RECTANGULAR SURVEYS)

RD-7150-4 (Rev. 6/13/67)

GPC 502-127

T. 141N R. 27W5THMer. N.F. CHIPPENAW

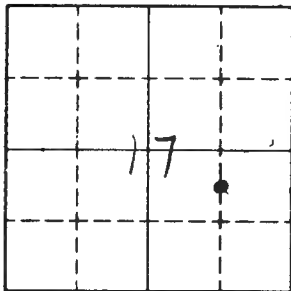
County

State MWCorner common to sections 17

and

EXISTING SURVEYS

Original Government Survey		Original Evidence Found	
Year surveyed _____		Year of search <u>9-69</u>	By <u>EWRT KRAWSE</u>
Original monument _____ <small>(Wood post, stone, pile of stones, pipe, etc.)</small>		Monument found <u>IRON IN PLACE</u>	
Bearing Trees		Original Bearing Trees Found	
Species _____		Species <u>CEDAR</u> <u>CEDAR</u>	
Diameter _____		Diameter <u>23"</u> <u>11"</u>	
Bearing _____		Bearing <u>S18°E</u> <u>N47°E</u>	
Distance _____		Distance <u>29.88'</u> <u>12.35'</u>	
		<u>AP 4</u> <u>AP 1</u>	
Subsequent Corner Restoration		Evidence of Subsequent Corner Restoration Found	
Year surveyed <u>1919</u>	By <u>COLO</u>	Year of search <u>9-9-80</u>	By <u>Jim Schorrom</u>
Where filed or recorded _____	<u>TR 517</u> <u>1231</u> <u>AP 4</u>	<u>Found IRON IN PLACE 12"</u>	
Monument _____ <small>(Original, concrete post, iron rod, etc.)</small>	<u>AP 1 TR</u> <u>TR 1748</u> <u>1240</u>	<u>ABOVE CROWN</u>	
	<u>IRON Post 3' Long 1" diam</u>		
Bearing Trees, Reference Objects		Bearing Trees, Reference Objects	
Species _____	<u>1919</u>	Species <u>CEDAR</u> <u>CEDAR</u>	
Diameter <u>NO TREES</u>		Diameter <u>23"</u> <u>11"</u>	
Bearing _____		Bearing <u>S18°E</u> <u>N47°E</u>	
Distance _____		Distance <u>29.88'</u> <u>12.35'</u>	
		<u>AP 4</u> <u>AP 1</u>	



Sketch

○ Corner F.S. Land

Relation of Evidence to Record Features Along Section Lines

L, M-8

Section line to sections _____
 Object _____
 Record distance _____
 Measured distance _____

Other Evidence

Describe evidence of use and occupation such as roads, fences, clearings, timber cutting lines, plantations, etc.. Cite source of testimony if any. _____

At time of search:

1. Did you have the record description?

Yes No _____

2. How was search area located?

Pacing, chaining, photos, maps, etc. _____

3. Man hours spent in search 1 HR

4. Do you think additional search might recover evidence? Yes _____ No

5. Signature Jim Schorron

Perpetuation Record

Monument and accessories established. Include brief description of area. _____

M&O NPW BT

ASH 12" N40°W - 40.9' M&O AP4 517 BT

Certified corner restoration certificate prepared: Yes _____ No _____

Filed in county records at _____ Date _____ County Document No. _____

Identified on aerial photo No. _____ Which is filed at _____

Index No. 4-M-9
(Alphabetical - Numerical)

BOOK 3
PAGE 22

LAND CORNER RECORD
(RECTANGULAR SURVEYS)

RS-7150-4 (Rev. 6/13/67)
GPO 602-127

T. 141 R. 27 S. Mer. N.F. CHURCHMAN County CASS State MINN.
WC-CC BET. Corner common to sections 16 and 17

EXISTING SURVEYS

Original Government Survey

Year surveyed _____
Original monument _____
(Wood post, stone, pile of stones, pipe, etc.)

Bearing Trees

Species _____
Diameter _____
Bearing _____
Distance _____

Subsequent Corner Restoration

Year surveyed 1919 By GLO RESURVEY
Where filed or recorded _____
Monument 1" DIA. X 36" LONG IRON POST MKD
(Original, concrete post, iron rod, etc.)
T141N R27W
CC
WC

Bearing Trees, Reference Objects 1919

Species R. OAK ELM
Diameter 16 20
Bearing N9E N8W
Distance 138 LKS. = 91.1' 118 LKS.
77.9'
BTS. MKD

Original Evidence Found

Year of search _____ By _____
Monument found _____

Original Bearing Trees Found

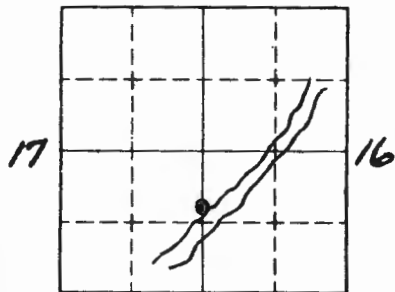
Species _____
Diameter _____
Bearing _____
Distance _____

Evidence of Subsequent Corner Restoration Found

Year of search 9-8-80 By SCHOONOVER BRAM
Found 1" x 36" IRON IN
PLACE 10" ABOVE CROWN

Bearing Trees, Reference Objects

W. OAK ELM
19" 23"
N90E N80W
91.1' 77.9'
(Rescribed BT) (Rescribed BT)



Sketch

○ Corner ▨ F.S. Land

Relation of Evidence to Record Features Along Section Lines

M-9

Section line to sections _____
 Object _____
 Record distance _____
 Measured distance _____

Other Evidence

Describe evidence of use and occupation such as roads, fences, clearings, timber cutting lines, plantations, etc.. Cite source of testimony if any.

NO°38'E BET. SEC'S. 16-17 - 50°38'W FROM 1/4 COR.
 BET. SEC'S. 16-17 TO WC.CC DISTANCE 19.01 CHS.
 OR 1254.76'

At time of search:

1. Did you have the record description?

Yes No _____

2. How was search area located?

Pacing, chaining, photos, maps, etc.

Perpetuation Record
 Monument and accessories established. Include brief description of area.

M&C New BTS
 W. OAK 9" N51°W 116.8' M&D CC T14IN R27W S17WC BT
 ASH 7" N137°W - 97.0' M&D CC T14IN R27W S17 WCB

3. Man hours spent in search 1 Hr

4. Do you think additional search might recover evidence? Yes _____ No

Certified corner restoration certificate prepared: Yes _____ No _____

Filed in county records of _____ Date _____ County Document No. _____

5. Signature Jim Schoorom

Identified on aerial photo No. _____ Which is filed at _____

T. 141N R. 27W 5th Mer. N.F. Chippewa County Cass State MN
CS 1/16 Corner common to sections _____ and 18

EXISTING SURVEYS

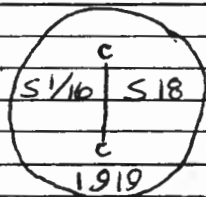
Original Government Survey

Year surveyed _____
Original monument _____
(Wood post, stone, pile of stones, pipe, etc.)

Bearing Trees

Species _____
Diameter _____
Bearing _____
Distance _____

Subsequent Corner Restoration

Year surveyed 1919 By GLO
Where filed or recorded St. Paul Capital
Monument 1" x 3/16" IRON post w/RC.
(Original, concrete post, iron rod, etc.)

Bearing Trees, Reference Objects

Species	<u>POPULAR</u>	<u>POPULAR</u>
Diameter	<u>12"</u>	<u>8"</u>
Bearing	<u>N 85° E</u>	<u>S 11° W</u>
Distance	<u>161 LKS</u>	<u>258 LKS</u>
	<u>106.26'</u>	<u>170.28'</u>

Original Evidence Found

Year of search _____ By _____
Monument found _____

Original Bearing Trees Found

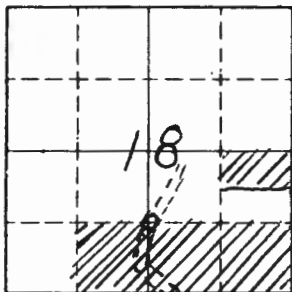
Species _____
Diameter _____
Bearing _____
Distance _____

Evidence of Subsequent Corner Restoration Found

Year of search 9-26-80 By CK-GB-DU-RM
Fd. IRON Pipe + CAP Bent in Road Bearing
N-S Need to check IRON FOR ALIGNMENT
AND DISTANCE BEFORE WITNESSING IRON WITH
NEW BT'S

Bearing Trees, Reference Objects

<u>No BT evidence Remains</u>	
Species	_____
Diameter	_____
Bearing	_____
Distance	_____



Sketch

○ Corner ▨ F.S. Land

Relation of Evidence to Record Features Along Section Lines

Section line to sections _____
 Object _____
 Record distance _____
 Measured distance _____

Other Evidence

Describe evidence of use and occupation such as roads, fences, clearings, timber cutting lines, plantations, etc.. Cite source of testimony if any.

PLACE FSLP ON 10" R. OAK N53°E 11.25' Temp. ties
 W. OAK 10" S51°W 20.94' PLACE ROCK beside IRON
 RD. GLO IRON AND BOTH FLANGES IN PLACE - CAP WAS
 FLUSH WITH WOOD ROAD - CAP WAS DEFACE - SO MONUMENT
 WAS REPLACED
 PLACE 3 LARGE ROCK AROUND BRASS CAP 10" BELOW ROAD

At time of search:

1. Did you have the record description?

Yes _____ No _____

2. How was search area located?

Pacing, chaining, photos, maps,
 etc. _____

3. Man hours spent in search _____

4. Do you think additional search might
 recover evidence? Yes _____ No _____

Perpetuation Record

Monument and accessories established. Include brief description of area. 8-19-81
 SET 2" DIA. X 36" LONG IRON PIPE WITH CAP MARKED TAIN R27W
 RESET GLO IRON AT NORTH SIDE 4" BELOW F.S. MONU. 5/16/518

W. OAK 10 N66E 22.57'	mkd CS 1/16 518 BT	C
W. OAK 8 S40E 31.65'	" " "	1981
W. OAK 9 S52W 20.91'	" " "	RLS NO
4X4X7' CEDAR POST N78W 12.72' BOTH SIGNS		

Certified corner restoration certificate prepared: Yes _____ No _____

Filed in county records at _____ Date _____ County Document No. _____

5. Signature _____ Identified on aerial photo No. _____ Which is filed at _____

T. 141N R. 17W 5th Mer. N.F. Chip County Cass State MN
SE 1/4 Corner common to sections _____ and 10

EXISTING SURVEYS

Original Government Survey

Year surveyed _____
 Original monument _____
(Wood post, stone, pile of stones, pipe, etc.)

Bearing Trees

Species _____
 Diameter _____
 Bearing _____
 Distance _____

Subsequent Corner Restoration

Year surveyed _____ By _____
 Where filed or recorded _____
 Monument _____
(Original, concrete post, iron rod, etc.)

Bearing Trees, Reference Objects

Species	<u>W. OAK</u>	<u>Poplar</u>
Diameter	<u>10"</u>	<u>12"</u>
Bearing	<u>S30E</u>	<u>S87E</u>
Distance	<u>142 IKS?</u> <u>93.72</u>	<u>141 IKS</u> <u>93.00</u>

Original Evidence Found

Year of search _____ By _____
 Monument found _____

Original Bearing Trees Found

Species _____
 Diameter _____
 Bearing _____
 Distance _____

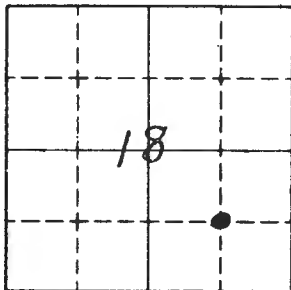
Evidence of Subsequent Corner Restoration Found

Year of search 10/15/80 By BRAME, Sherman, M...

Fd. J.P. 6" above grd. ?
south side
stub
No remains of poplar BT.

Bearing Trees, Reference Objects

Species	<u>W. OAK - Rescribed "BT"</u>
Diameter	<u>10"</u>
Bearing	<u>S30E</u>
Distance	<u>118.55'</u>



Sketch

○ Corner ▨ F.S. Land

Relation of Evidence to Record Features Along Section Lines

M-4

Section line to sections _____
 Object _____
 Record distance _____
 Measured distance _____

Other Evidence

Describe evidence of use and occupation such as roads, fences, clearings, timber cutting lines, plantations, etc.. Cite source of testimony if any. _____

Cornu falls 20' east of grassy, muscig marsh.

At time of search:

1. Did you have the record description?

Yes No _____

2. How was search area located?

Pacing, sketching, photos, maps, etc.

compass

3. Man hours spent in search 1 min

4. Do you think additional search might recover evidence? Yes _____ No

5. Signature Jay Brana

Perpetuation Record

Monument and accessories established. Include brief description of area.

^{MKD.}
 1. W. OAK, 6", S 84° E AT 56.10' SE 1/6 S. 8 BT
 2. W. OAK, 6", S 50° E AT 71.40' SE 1/6 S. 8 BT
 PSLP on W. OAK, 4", S 60° E AT 5.13'

Certified corner restoration certificate prepared: Yes _____ No _____

Filed in county records at _____ Date _____ County Document No. _____

Identified on aerial photo No. _____ Which is filed at _____

Index No. M-5
(Alphabetical - Numerical)

BOOK 3
PAGE 30

LAND CORNER RECORD
(RECTANGULAR SURVEYS)

R9-7150-4 (Rev. 6/13/67)
GPO 802-127

T. 14 IN. 27 W 5th Mer. N.F. CHIPPWA County _____ State _____
South 1/16 Corner common to sections _____, _____, 17 and 18

EXISTING SURVEYS

Original Government Survey

Year surveyed _____
Original monument _____
(Wood post, stone, pile of stones, pipe, etc.)

Bearing Trees

Species _____
Diameter _____
Bearing _____
Distance _____

Subsequent Corner Restoration

Year surveyed _____ By _____
Where filed or recorded _____
Monument _____
(Original, concrete post, iron rod, etc.)

Bearing Trees, Reference Objects

Species W. OAK W. OAK
Diameter 6" 8"
Bearing S 30° E S 49° W
Distance 45 lks. 49 lks.
29.70' 32.34'

Original Evidence Found

Year of search _____ By _____
Monument found _____

Original Bearing Trees Found

Species _____
Diameter _____
Bearing _____
Distance _____

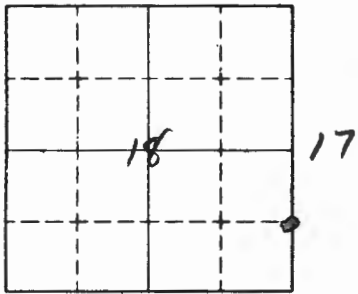
Evidence of Subsequent Corner Restoration Found

Year of search 10-15-80 By Edward BRAMA, MAN
Found Monument 10" ABOVE
GROUND IN PLACE - GOOD CONDITION

Bearing Trees, Reference Objects

Species W. OAK W. OAK
Diameter Stump 14"
Bearing S 30° E S 49° W
Distance 29.7 32.34'

Relation of Evidence to Record Features Along Section Lines



Sketch

○ Corner ▨ F.S. Land

Section line to sections _____

Object _____

Record distance _____

Measured distance _____

Other Evidence

Describe evidence of use and occupation such as roads, fences, clearings, timber cutting lines, plantations, etc.. Cite source of testimony if any. _____

At time of search:

1. Did you have the record description?

Yes _____ No _____

2. How was search area located?

Pacing, chaining, photos, maps, etc. _____

Perpetuation Record

Monument and accessories established. Include brief description of area. _____

W. cont 6" N68°W 49.89 MKD S416 S18 BT

W. cont 8" S66°E 22.09 MKD S416 S17 BT

3. Man hours spent in search _____

4. Do you think additional search might recover evidence? Yes _____ No _____

Certified corner restoration certificate prepared: Yes _____ No _____

Filed in county records at _____ Date _____ County Document No. _____

5. Signature _____

Identified on aerial photo No. _____ Which is filed at _____

T 141 N 27 W 5th Mer. N.F. C. Hippocampus County _____ State Mo
SW 1/4 Corner common to sections 17 and _____

EXISTING SURVEYS

Original Government Survey

Year surveyed _____
 Original monument _____
(Wood post, stone, pile of stones, pipe, etc.)

Bearing Trees

Species _____
 Diameter _____
 Bearing _____
 Distance _____

Subsequent Corner Restoration

Year surveyed 1919 By C.O.
 Where filed or recorded _____
 Monument _____
(Original, concrete post, iron rod, etc.)

IRON POST 3' Long 1" diam
WITH BRASS CAP

Bearing Trees, Reference Objects

Species W.OAK W.OAK
 Diameter 12" 10"
 Bearing S 63° W N 25° E
 Distance 57.42' 41.6'

Original Evidence Found

Year of search _____ By _____
 Monument found _____

Original Bearing Trees Found

Species _____
 Diameter _____
 Bearing _____
 Distance _____

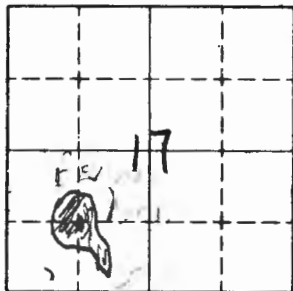
Evidence of Subsequent Corner Restoration Found

Year of search 9-10-80 By Len Schmitt

Monument IN PLACE 14"
ABOVE GROUND.

Bearing Trees, Reference Objects

Species W.OAK No Evidence
 Diameter 15" (Dead)
 Bearing S 63° W
 Distance 57.42'



Sketch

○ Corner F.S. Land

At time of search:

1. Did you have the record description?

Yes No

2. How was search area located?

Pacing, chaining, photos, maps,
etc.

3. Man hours spent in search

2 hr

4. Do you think additional search might
recover evidence? Yes No

5. Signature

Jin Schorron

Relation of Evidence to Record Features Along Section Lines

M-6

Section line to sections _____
Object _____
Record distance _____
Measured distance _____

Other Evidence

Describe evidence of use and occupation such as roads, fences, clearings, timber cutting lines, plantations, etc.. Cite source of testimony if any.

ON ISLAND SWEROWN DIRT BY BEAVER
LAND

Perpetuation Record

Monument and accessories established. Include brief description of area.

N.C. 3 MONUMENTS

E.L.N 7" N 35° W - 39.1 MKD SW 1/4 S17 BT
N.O.P.A 8" N 46° E - 28.4' MKD SW 1/4 S17 BT
N.O.P.A 5" N 73° E - 22.7' MKD SW 1/4 S17 BT

Certified corner restoration certificate prepared: Yes No

Filed in county records at _____ Date _____ County Document No. _____

Identified on aerial photo No. _____ Which is filed at _____

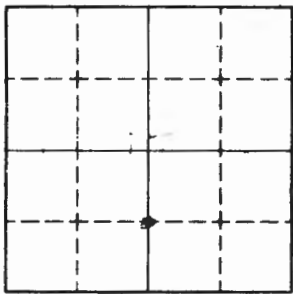
Index No. M-7
(Alphabetical - Numerical)BOOK #1
PAGE 73LAND CORNER RECORD
(RECTANGULAR SURVEYS)R9-7150-4 (Rev. 6/13/67)
GPO 802-127T. 141 N. R. 27 W. 5TH Mer. N.F. CHIPPENAW County _____ State M. V.
CS 116 Corner common to sections 17 and _____

EXISTING SURVEYS

Original Government Survey		Original Evidence Found	
Year surveyed _____	Original monument _____ <small>(Wood post, stone, pile of stones, pipe, etc.)</small>	Year of search _____ By _____	Monument found _____
Bearing Trees		Original Bearing Trees Found	
Species _____	Diameter _____	Species _____	Diameter _____
Bearing _____	Distance _____	Bearing _____	Distance _____
Subsequent Corner Restoration		Evidence of Subsequent Corner Restoration Found	
Year surveyed <u>1919</u> By <u>GLO</u>	Where filed or recorded _____	Year of search <u>7-10-80</u> By <u>JIM SCHOONOVER</u>	
Monument _____ <small>(Original, concrete post, iron rod, etc.)</small>		<u>IRON POST BENT + OUT OF POSITION - STRAIGHTENED AND REPOSITIONED FROM GLO STUMPS 14" ABOVE GROUND</u>	
<u>Iron Post 3' long 1" dia 26" in ground with brass cap</u>			
Bearing Trees, Reference Objects		Bearing Trees, Reference Objects	
Species <u>W. Pine</u> <u>W. Pine</u>	Diameter <u>10"</u> <u>16"</u>	Species <u>W. Pine</u> <u>W. Pine</u>	Diameter <u>12" Stump</u> <u>12" Stump</u>
Bearing <u>S 89° E</u> <u>S 20° W</u>	Distance <u>39.6'</u> <u>61 Lks</u>	Bearing <u>S 89° E</u> <u>S 20° W</u>	Distance <u>25.7'</u> <u>40.3'</u>
<u>25.7'</u> <u>40.3'</u>			

(Scribe visible)

Relation of Evidence to Record Features Along Section Lines



Sketch

○ Corner ▨ F.S. Land

Section line to sections _____

Object _____

Record distance _____

Measured distance _____

Other Evidence

Describe evidence of use and occupation such as roads, fences, clearings, timber cutting lines, plantations, etc.. Cite source of testimony if any. _____

At time of search:

1. Did you have the record description?

Yes No _____

2. How was search area located?

Pacing, chaining, photos, maps, etc. _____

3. Man hours spent in search _____

4. Do you think additional search might recover evidence? Yes _____ No

5. Signature Jim Schoonover

Perpetuation Record

Monument and accessories established. Include brief description of area. _____

NBWI PTS

W. OAK 6" N 86° W - 27.1' M&D CS 1/16 S 1/7 BT

W. OAK 7" N 43° E - 50.9' M&D CS 1/16 S 1/7 B.

W. OAK 6" N 65° E 26.1' M&D CS 1/16

Certified corner restoration certificate prepared: Yes _____ No _____

Filed in county records at _____ Date _____ County Document No. _____

Identified on aerial photo No. _____ Which is filed at _____

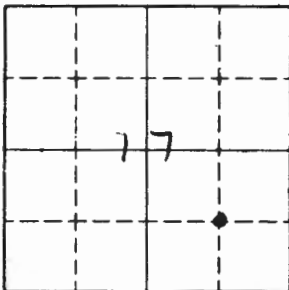
T. 141N R. 27W Mer. N.F. C Hippawa County _____ State MN
SE 1/4 Corner common to sections 17 and _____

EXISTING SURVEYS

Original Government Survey		Original Evidence Found	
Year surveyed _____	Original monument _____ <small>(Wood post, stone, pile of stones, pipe, etc.)</small>	Year of search _____ By _____	Monument found _____
Bearing Trees		Original Bearing Trees Found	
Species _____	Diameter _____	Species _____	Diameter _____
Bearing _____	Distance _____	Bearing _____	Distance _____
Subsequent Corner Restoration		Evidence of Subsequent Corner Restoration Found	
Year surveyed <u>1919</u> By <u>GLC</u>	Where filed or recorded _____	Year of search <u>9-9-80</u> By <u>Jim Schoonover</u>	Found <u>IRON 10" ABOVE GROUND</u> <u>IN PLACE</u>
Monument _____ <small>(Original, concrete post, iron rod, etc.)</small>	<u>IRON 3' Long 1" diam 26" IN GROUND</u>		
Bearing Trees, Reference Objects		Bearing Trees, Reference Objects	
Species <u>Poplar</u> <u>Poplar</u>	Diameter <u>8"</u> <u>10"</u>	<u>Rotten</u> <u>Poplar</u>	Diameter <u>18"</u>
Bearing <u>S 39° W</u> <u>N 64° W</u>	Distance <u>58 LKS</u> <u>64 LKS</u>	<u>Stamp</u>	Bearing <u>N 64° W</u>
	<u>38.3'</u> <u>42.2'</u>		Distance <u>42.2'</u>
			<u>(DEAD)</u>

M-8

Relation of Evidence to Record Features Along Section Lines



Sketch

○ Corner ▨ F.S. Land

Section line to sections _____

Object _____

Record distance _____

Measured distance _____

Other Evidence

Describe evidence of use and occupation such as roads, fences, clearings, timber cutting lines, plantations, etc.. Cite source of testimony if any. _____

At time of search:

1. Did you have the record description?

Yes No _____

2. How was search area located?

Pacing, chaining, photos, maps, etc. _____

3. Man hours spent in search _____

1 HR

4. Do you think additional search might recover evidence? Yes _____ No

5. Signature Jim Schomone

Perpetuation Record

Monument and accessories established. Include brief description of area. _____

MKD 3 NEW BTS

W. OAK 14" N38°W 19.9' MKD SE 1/4 S17 BT

W. OAK 7" S40°E 44.8' MKD SE 1/4 S17 BT

W. OAK 5" N 19° E 34.3' MKD SE 1/4 S17 BT

Certified corner restoration certificate prepared: Yes _____ No _____

Filed in county records at _____ Date _____ County Document No. _____

Identified on aerial photo No. _____ Which is filed at _____

Index No. N-3
(Alphabetical - Numerical)BOOK 3
PAGE 31LAND CORNER RECORD
(RECTANGULAR SURVEYS)

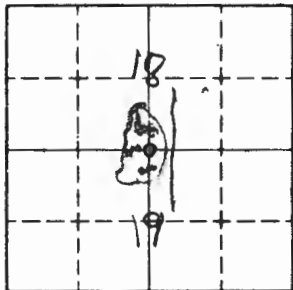
R9-7150-4 (Rev. 6/13/67)

D 808-127

T. 744 R. 27 Mer. N.F. CHIPPENAW County CASS State MI
Quarter Corner Corner common to sections 18 19 and _____

EXISTING SURVEYS

Original Government Survey	Original Evidence Found
Year surveyed _____	Year of search _____ By _____
Original monument _____ <small>(Wood post, stone, pile of stones, pipe, etc.)</small>	Monument found _____
Bearing Trees	Original Bearing Trees Found
Species _____	Species _____
Diameter _____	Diameter _____
Bearing _____	Bearing _____
Distance _____	Distance _____
Subsequent Corner Restoration	Evidence of Subsequent Corner Restoration Found
Year surveyed <u>1919</u> 'by <u>GLO RESURVEY</u>	Year of search <u>1980</u> By <u>CK-GB-RM-DU</u>
Where filed or recorded <u>ST PAUL CAPITAL</u>	Found Monument in place 14" above ground.
Monument <u>1" x 3/8" IRON POST WITH BRASS CAP</u> <small>(Original, concrete post, iron rod, etc.)</small> <u>MCP.</u>	Found Rotted GLO W Pine stump and Wind fallen WOAK. At Bearing a Distance
<u>1/4 - S18</u> <u>S19</u> <u>1919</u>	<u>OAK BURNED AND ROTTED LYING ON GROUND</u> <u>PINE WAS CUT OFF YEARS AGO - NO SCRIBE VISIBLE</u>
Bearing Trees, Reference Objects	Bearing Trees, Reference Objects
Species <u>WOAK</u> <u>R.Pine</u>	<u>WOAK</u> <u>R.Pine</u>
Diameter <u>20"</u> <u>8"</u>	<u>Windfall</u> <u>Stump</u>
Bearing <u>S77°45'E</u> <u>S10°45'W</u>	<u>S77.45E</u> <u>S10°45'W</u>
Distance <u>162 lks.</u> <u>300 lks.</u>	<u>162 lks</u> <u>300 lks</u>
<u>106.72</u> <u>198'</u>	<u>106.9'</u> <u>198.0'</u>



Sketch

○ Corner ▨ F.S. Land

Relation of Evidence to Record Features Along Section Lines

N-3

Section line to sections _____
 Object _____
 Record distance _____
 Measured distance _____

Other Evidence

Describe evidence of use and occupation such as roads, fences, clearings, timber cutting lines, plantations, etc.. Cite source of testimony if any. Road runs N75 200' from monument. Placed location poster on white OAK 203' from monument at N77W. OAK on EAST Edge of ROAD

At time of search:

1. Did you have the record description?

Yes _____ No _____

2. How was search area located?

Pacing, chaining, photos, maps, etc. _____

3. Man hours spent in search _____

4. Do you think additional search might recover evidence? Yes _____ No _____

5. Signature _____

Perpetuation Record

Monument and accessories established. Include brief description of area. _____

MKD New BTs

WOAK 7" N 74° E	66.7	MKD 1/4 S 18 BT
WOAK 7" S 11° E	82.2	MKD 1/4 S 19 BT
WOAK 11" S 82° E	112.7	MKD 1/4 S 18 BT

~~Placed rock next to monument.~~

PILE ROCK AROUND MONUMENT IN MARSH GRASS - 30' EAST TO EDGE OF TREES - 200' WEST OF N-S ROAD

Certified corner restoration certificate prepared: Yes _____ No _____

Filed in county records at _____ Date _____ County Document No. _____

Identified on aerial photo No. _____ Which is filed at _____

Index No. N-5
(Alphabetical - Numerical)BOOK 1 + 3
PAGE 79 + 32LAND CORNER RECORD
(RECTANGULAR SURVEYS)

R9-7150-4 (Rev. 6/13/67)

GPO 802-127

T. 141 R. 27 S. 5 Mer. N.F. _____ County _____ State _____
Section Corner _____ Corner common to sections 17 18 19 and 20

EXISTING SURVEYS

Original Government Survey

Year surveyed _____
Original monument _____
(Wood post, stone, pile of stones, mps, etc.)

Bearing Trees

Species	Pine Stump	Pine Stump
Diameter	16"	12"
Bearing	N10°W	N23W
Distance	65 lks 42.90	75 lks 49.50

Subsequent Corner Restoration

Year surveyed _____ By _____
Where filed or recorded _____
Monument _____
(Original, concrete post, iron rod, etc.)

Bearing Trees, Reference Objects

Species	WOAK
Diameter	8"
Bearing	S52°30E
Distance	299 lks 197.34'

Original Evidence Found

Year of search _____ By _____
Monument found _____

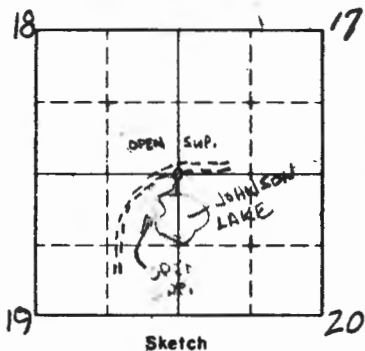
Original Bearing Trees Found

Species	_____
Diameter	_____
Bearing	_____
Distance	_____

Evidence of Subsequent Corner Restoration Found

Year of search 9-26-80 By CK-68-RM-DU
FD. IRON AND CAP IN PLACE - IN GOOD CONDITION
3" BELOW GROUND - 20' SOUTH OF E-W WOODS
TRAIL FROM SW - AND APPROX. 40' NE OF
BRUSH SWP. AT NORTH END OF JOHNSON LAKE
BRUSH AND OAK-ASPEN AROUND COR.

ORIG.	Bearing Trees, Reference Objects
PINE STP.	PINE STP. 610 OAK STP.
12	16 WELL ROTTED
N23W	N10W S52E
49.5'	42.9' 197.3'
ROTTED BURNED	ROTTED BURNED BAD SHAPE



Sketch

○ Corner ▨ F.S. Land

Relation of Evidence to Record Features Along Section Lines

N-5

Section line to sections _____
 Object _____
 Record distance _____
 Measured distance _____

Other Evidence

Describe evidence of use and occupation such as roads, fences, clearings, timber cutting lines, plantations, etc.. Cite source of testimony if any. _____

WOODS TRAIL E-W IS 20' NORTH OF CORNER - OLD FENCE LINE RAN E-W OVER CORNER - WIRE UNDER GROUND POSTS WELL ROTTED - NORTH END OF JOHNSON LAKE AND MARSH IS APPROX. 40' SW OF CORNER - VERY THICK BRUSH AROUND CORNER - OLD CLEARING IS NE OF COR. APPROX. 100'

At time of search:

1. Did you have the record description?
 Yes No _____

2. How was search area located?
 Pacing, chaining, photos, maps, etc. _____

3. Man hours spent in search 1/2

4. Do you think additional search might recover evidence? Yes _____ No

5. Signature Arthur R. Kramer

Perpetuation Record

Monument and accessories established. Include brief description of area. _____

MKD NEW BTS.
 W. OAK 8 N 33 W 53.95 MKD T14IN R27W S18 BT
 W. OAK 8 N 3 W 55.32' T14IN R27W S18 BT
 W. OAK 8 S 40 E 54.25' T14IN R27W S20 BT
 W. OAK 9 N 78 E 17.40' T14IN R27W S17 BT
 PUT FSLP ON 7" W. OAK N1°E - - TAG FACES NORTH TO ROAD
 PILE ROCK AROUND MONUMENT - IRON IS BELOW @ GROUND ROCK
 PLAGED IN GROUND - PAINTED BOTH ORIG. PINE STUMPS (RED)

Certified corner restoration certificate prepared: Yes _____ No _____

Filed in county records at _____ Date _____ County Document No. _____

Identified on aerial photo No. _____ Which is filed at _____

Index No. N-6
(Alphabetical - Numerical)BOOK 1
PAGE 75LAND CORNER RECORD
(RECTANGULAR SURVEYS)

R9-7150-4 (Rev. 6/13/67)

GPO 802-127

T 141 N R 27 W 5th Mer. N.F. 17-20-21-22-23-24-25-26-27-28-29-30-31-32-33-34-35-36-37-38-39-40-41-42-43-44-45-46-47-48-49-50-51-52-53-54-55-56-57-58-59-60-61-62-63-64-65-66-67-68-69-70-71-72-73-74-75-76-77-78-79-80-81-82-83-84-85-86-87-88-89-90-91-92-93-94-95-96-97-98-99-100 County CASS State MN
Corner common to sections, 17, 20, and _____

EXISTING SURVEYS

Original Government Survey

Year surveyed _____

Original monument _____
(Original post, stone, pile of stones, pipe, etc.)

Bearing Trees

Species _____

Diameter _____

Bearing _____

Distance _____

Subsequent Corner Restoration

Year surveyed 1919 By ---

Where filed or recorded _____

Monument _____
(Original, concrete post, iron rod, etc.)Iron Post 3' long 1" diam 26" in
ground with BEASS CAP MKD W/ 517
520
19

Bearing Trees, Reference Objects

Species R. PINEDiameter 12"Bearing N 14° EDistance 110.88'
1921METRE WITH IN DISTANCE

Original Evidence Found

Year of search _____ By _____

Monument found _____

Original Bearing Trees Found

Species _____

Diameter _____

Bearing _____


Distance _____

Evidence of Subsequent Corner Restoration Found

Year of search 9-22-80 By Schoonover + MainFound Monument in good
condition + IN PLACE

Bearing Trees, Reference Objects

Species R. PINEDiameter 15"Bearing N 14° EDistance 110.88'
1921READ (SCRIBE) VISIBLE



Sketch

○ Corner ▨ F.S. Land

Relation of Evidence to Record Features Along Section Lines

N-6

Section line to sections _____
 Object _____
 Record distance _____
 Measured distance _____

Other Evidence

Describe evidence of use and occupation such as roads, fences, clearings, timber cutting lines, plantations, etc.. Cite source of testimony if any. _____

At time of search:

1. Did you have the record description?
 Yes No _____

2. How was search area located?
 Pacing, chaining, photos, maps,
 etc. _____

3. Man hours spent in search 1 HR

4. Do you think additional search might
 recover evidence? Yes _____ No

5. Signature Jim Schenck

Perpetuation Record

Monument and accessories established. Include brief description of area. S&T
Steel Sign post next to Iron Rod & post together
MAD 3 B.T.S.

23" N 6° E 136.7' MAD WY. S 17 BT
R. Pine 23" N 18° E 150.7' MAD WY. S 17 BT
R. Pine 24" N 9° W 151.0' MAD WY. S 17 BT

Certified corner restoration certificate prepared: Yes No _____

Filed in county records at _____ Date _____ County Document No. _____

Identified on aerial photo No. _____ Which is filed at _____

T. 141 R. 27 5 Mer. N.F. CHIPPEWA County CASS State MN.
MEANDER BET. Corner common to sections 14 and 23

EXISTING SURVEYS

Original Government Survey

Year surveyed 1874 P.H. CONGER
Original monument WOOD POST
(Wood post, stand, pile of stones, pipe, etc.)

Bearing Trees

Species	<u>N. PINE</u>	<u>W. PINE</u>
Diameter	<u>13</u>	<u>13</u>
Bearing	<u>N80E</u>	<u>S10W</u>
Distance	<u>20 LKS.</u>	<u>14 LKS.</u>
	<u>13.20'</u>	<u>9.24'</u>

Subsequent Corner Restoration

Year surveyed 1969 By WM OKERMAN
Where filed or recorded FIELD BOOK 2 Pg. 45
Monument SET 2" X 5' IRON PIPE W/ CAP MKD.
(Original, concrete post, iron rod, etc.)

RLS 6807

Bearing Trees, Reference Objects CCCTAG

Species	<u>ELM</u>	<u>R. PINE</u>	<u>R. PINE</u>	<u>R. PINE</u>
Diameter	<u>8</u>	<u>20</u>	<u>18</u>	<u>15</u>
Bearing	<u>S44E</u>	<u>S49W</u>	<u>N71E</u>	<u>S85W</u>
Distance	<u>47.9'</u>	<u>93.1</u>	<u>66.7'</u>	<u>15.3'</u>

54-9 ATTCH.

Original Evidence Found

Year of search 8/13/37 By J. A. GJELHAUG
Monument found CCC FIELD BOOK 88 Pg. 50
FD. ORIG. W. PINE STP. SIDE 12 LKS.

~~ASBEA~~ Bearing Trees Found


Species SET ~~WOOD~~ POST 4" X 48" ^{AT COR.} ~~ALONG SIDE~~
Diameter WITNESSED BY
Bearing W. PINE STP. S50W 10 LKS. = 6.6'
Distance

Evidence of Subsequent Corner Restoration Found

Year of search 10/3/89 By G. BRAMA ^{C. KRUSE} - M. HANSEY
FD. MONUMENT LEANING - NEEDS TO BE
FIXED UP - (NO SIGN POST)
CORNER NEAR EDGE OF WATER

Bearing Trees, Reference Objects

Species	<u>ELM</u>	<u>N. PINE</u>	<u>N. PINE</u>
Diameter	<u>11</u>	<u>23</u>	<u>19</u>
Bearing	<u>S44E</u>	<u>S49W</u>	<u>N71E</u>



Sketch

○ Corner ▨ F.S. Land

Relation of Evidence to Record Features Along Section Lines

Section line to sections _____
 Object _____
 Record distance _____
 Measured distance _____

Other Evidence

Describe evidence of use and occupation such as roads, fences, clearings, timber cutting lines, plantations, etc.. Cite source of testimony if any.

WALK INTO CORNER ALONG LAKE SHORE

GJELHANG'S DISTANCE FROM SEC. COR. WEST TO MC
 IS 16.68 CHS. = 1100.88

At time of search:

1. Did you have the record description?

Yes _____ No _____

2. How was search area located?

Pacing, chaining, photos, maps,
 etc. _____

3. Man hours spent in search _____

4. Do you think additional search might

recover evidence? Yes _____ No _____

5. Signature Curt Krause

Perpetuation Record

Monument and accessories established. Include brief description of area. _____

Certified corner restoration certificate prepared: Yes _____ No _____

Filed in county records at _____ Date _____ County Document No. _____

Identified on aerial photo No. _____ Which is filed at _____

Index No. N-21
(Alphabetical - Numerical)Book 2
page 14LAND CORNER RECORD
(RECTANGULAR SURVEYS)R9-7150-4 (Rev. 6/13/67)
GPO 502-127T. 141 R. 27 Mer. N.F. _____ County Cass State _____
SECTION Corner common to sections 13 14 23 and 24

EXISTING SURVEYS

Original Government Survey

Year surveyed _____
Original monument _____
(Wood post, stone, pile of stones, pipe, etc.)

Bearing Trees

Species _____
Diameter _____
Bearing _____
Distance _____

Subsequent Corner Restoration

Year surveyed 1936 By J.A. Gjølhaug
Where filed or recorded CCCFIED BOOK 88 Pg 50
Monument 1"X20" Iron pipe. Established Sec
car. from M.C.'s east and west
(Original, concrete, metal, wood, etc.)

Bearing Trees, Reference Objects

Species Basswood
Diameter 9"
Bearing S32°E
Distance 1811ks.
119.5'

Original Evidence Found

Year of search _____ By _____
Monument found _____

Original Bearing Trees Found

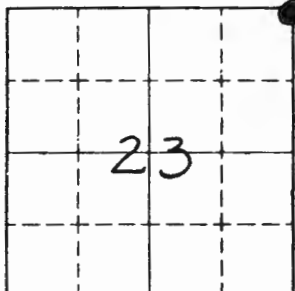
Species _____
Diameter _____
Bearing _____
Distance _____

Evidence of Subsequent Corner Restoration Found

Year of search 10/3/89 By CK, MH, GB
Fd I.P. 1"X20" set 2" below ground
between rows of N. Pine

Bearing Trees, Reference Objects

Fd. Basswood Clump
from old stump
S32E
119.5'



Sketch

○ Corner ▨ F.S. Land

Relation of Evidence to Record Features Along Section Lines

Section line to sections _____
 Object _____
 Record distance _____
 Measured distance _____

Other Evidence

Describe evidence of use and occupation such as roads, fences, clearings, timber cutting lines, plantations, etc.. Cite source of testimony if any.

Measured DISTANCE EAST FROM M.C. 1100.9' Line
 fell 35' north. Distance was short by 4". (String)
 DIST. from Plat of Remer Tower site.

At time of search:

1. Did you have the record description?

Yes _____ No _____

2. How was search area located?

Pacing, chaining, photos, maps,
 etc. _____

3. Man hours spent in search _____

4. Do you think additional search might
 recover evidence? Yes _____ No _____

5. Signature _____

Perpetuation Record

Monument and accessories established. Include brief description of area.

Mkd	New	BT'S		Scribe
N. PINE	8"	N23E	5.18'	S13 BT
N. PINE	8"	S65E	21.17'	S24 BT
N. PINE	8"	S26W	19.37'	S23 BT
N. PINE	8"	N78W	20.50'	S14 BT

Certified corner restoration certificate prepared: Yes _____ No _____

Filed in county records at _____ Date _____ County Document No. _____

Identified on aerial photo No. _____ Which is filed at _____

Index No. N-21-22
(Alphabetical - Numerical)

LAND CORNER RECORD
(RECTANGULAR SURVEYS)

R9-7150-4 (Rev. 6/13/67)
 GPO 802-127

T. 141 R. 27 S Mer. N.F. CHIPPEWA County CASS State MN.
MEANDER BET. Corner common to sections 13 and 24

EXISTING SURVEYS

Original Government Survey
 Year surveyed 1874 P. H. CONGER
 Original monument WOOD POST
(Wood post, stone, pile of stones, pipe, etc.)

Bearing Trees
 Species PINE BASSWOOD
 Diameter 10 6
 Bearing S70W NSOW
 Distance 30 LKS. 14 LKS.
19.80' 9.24'

Original Evidence Found
 Year of search _____ By _____
 Monument found _____

Original Bearing Trees Found
 Species _____
 Diameter _____
 Bearing _____
 Distance _____


Subsequent Corner Restoration
 Year surveyed 8/13/37 By J. A. GJELHAUG
 Where filed or recorded CCC FIELD BOOK 88 Pg. 50
 Monument SET CEDAR POST 4" X 48"
(Original, concrete post, iron rod, etc.)

Fd. ORIG. PINE 12 SSW 10 LKS.
15.62 CHS. = 1030.92'

Evidence of Subsequent Corner Restoration Found
 Year of search 10-3-89 By G. BRAMA - M. HANSEN
CHAINED EAST OF IRON PIPE AT SEC. COR.
10.31' FELL ON DOWN SLOPE TO WATER.
8'-10' WEST OF WATER EDGE
Fd. WELL ROTTED & BURNED PINE STUMP
SSW - 6' FROM END OF OUR CHAINED DISTANCE

Bearing Trees, Reference Objects
 Species _____
 Diameter _____
 Bearing _____
 Distance _____

Bearing Trees, Reference Objects OVER



○ Corner ▨ F.S. Land

Relation of Evidence to Record Features Along Section Lines

Section line to sections _____
 Object _____
 Record distance _____
 Measured distance _____

Other Evidence

Describe evidence of use and occupation such as roads, fences, clearings, timber cutting lines, plantations, etc.. Cite source of testimony if any. _____

*BELIEVE WE WILL TRAVERSE FROM SE1/4 COR. TO
 THIS MC # GUELHAGES DISTANCE OF 15.62 CHS.
 AND SEARCH AGAIN*

At time of search:

1. Did you have the record description?

Yes _____ No _____

2. How was search area located?

Pacing, chaining, photos, maps,
 etc. _____

3. Man hours spent in search _____

4. Do you think additional search might

recover evidence? Yes _____ No _____

5. Signature *Carl Kraus*

Perpetuation Record

Monument and accessories established. Include brief description of area. _____

Certified corner restoration certificate prepared: Yes _____ No _____

Filed in county records at _____ Date _____ County Document No. _____

Identified on aerial photo No. _____ Which is filed at _____

Index No. 0-34
(Alphabetical - Numerical)BOOK 3
PAGE 33LAND CORNER RECORD
(RECTANGULAR SURVEYS)

R9-7150-4 (Rev. 6/13/67)

CPO 008-127

T. 141N R. 27W 5TH Mer. N.F. CHIPPewa County CASS State MN
A.P. 2 Corner common to sections _____ and 19

EXISTING SURVEYS

Original Government Survey

Year surveyed _____
Original monument _____
(Wood post, stone, pile of stones, pipe, etc.)

Bearing Trees

Species _____
Diameter _____
Bearing _____
Distance _____

Subsequent Corner Restoration

Year surveyed 1919 By GLD
Where filed or recorded _____
Monument _____
(Original, concrete post, iron rod, etc.)AP 2
TR
1430

Bearing Trees, Reference Objects

Species NO TS
Diameter _____
Bearing _____
Distance _____

Original Evidence Found

Year of search _____ By _____
Monument found _____

Original Bearing Trees Found

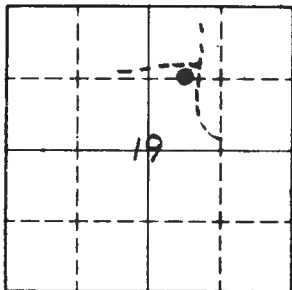
Species _____
Diameter _____
Bearing _____
Distance _____

Evidence of Subsequent Corner Restoration Found

Year of search 10-14 8 By CK-US
1/2" IRON ROD AND CAP IN PLACE - IN GOOD
CONDITION 10' ABOVE GROUND - APPROX.
50' SOUTH OF 2 1/2" WOODS ROAD AND APPROX.
150' WEST OF WOODS ROAD NYS
~~BLAZED 6" ASH 4 SIDES 2' WEST OF IRON~~

Bearing Trees, Reference Objects

Species _____
Diameter _____
Bearing _____
Distance _____



Sketch

○ Corner ▨ F.S. Land

At time of search:

1. Did you have the record description?

Yes No

2. How was search area located?

Pacing, chaining, photos, maps, etc.

3. Man hours spent in search 1 HR

4. Do you think additional search might recover evidence? Yes No

5. Signature

Jim Schoonover

Relation of Evidence to Record Features Along Section Lines

0-3,4

Section line to sections _____
 Object _____
 Record distance _____
 Measured distance _____

Other Evidence

Describe evidence of use and occupation such as roads, fences, clearings, timber cutting lines, plantations, etc.. Cite source of testimony if any. _____

Perpetuation Record

Monument and accessories established. Include brief description of area. _____

MKD NEW BT's.

<u>W. OAK 10 N46W</u>	<u>13.45'</u>	<u>MKD X BT</u>
<u>W. OAK 8 S77E</u>	<u>72.7'</u>	<u>AP2 BT</u>
<u>W. Oak 3 S63W</u>	<u>54.7'</u>	<u>X BT</u>

PLACE A LARGE ROCK AROUND IRON

Certified corner restoration certificate prepared: Yes No

Filed in county records at _____ Date _____ County Document No. _____

Identified on aerial photo No. _____ Which is filed at _____

Index No. 0-4BOOK 3
PAGE 34LAND CORNER RECORD
(RECTANGULAR SURVEYS)

R9-7150-4 (Rev. 6/13/67)

GPO 508-127

T. 141 N. R. 27 W. Mer. N.F. 5th Chippewa County CASS State MN
NE 1/4 Corner common to sections 19 and _____

EXISTING SURVEYS

Original Government Survey

Year surveyed _____
Original monument _____
(Wood post, stone, pile of stones, pipe, etc.)

Bearing Trees

Species _____
Diameter _____
Bearing _____
Distance _____

Subsequent Corner Restoration

Year surveyed _____ By _____
Where filed or recorded _____
Monument 1" x 3/4" IRON POST w/BC MND
(Original, concrete post, iron rod, etc.)NE 1/4 S19
1919

Bearing Trees, Reference Objects

Species ELM N. PINE
Diameter 24 14
Bearing S27E S84W
Distance 189 LKS. 158 LKS.
124.7' 104.3'

Original Evidence Found

Year of search _____ By _____
Monument found _____

Original Bearing Trees Found

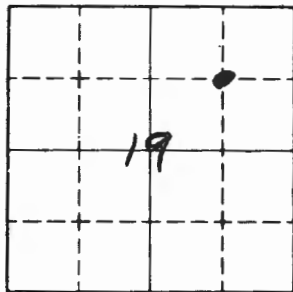
Species _____
Diameter _____
Bearing _____
Distance _____

Evidence of Subsequent Corner Restoration Found

Year of search 9-24-80 By CK-GB
FD. IRON AND CAP IN PLACE, - IN GOOD COND.
10" ABOVE GROUND - IN ASPEN AND HARDWOOD
STAND - APPROX. 110' EAST OF OPEN SWP.
ON SIDE HILL

Bearing Trees, Reference Objects

Species ELM N. PINE
Diameter 24 23
Bearing S27E S84W
Distance 124.7 104.3'



Sketch

○ Corner ▨ F.S. Land

Relation of Evidence to Record Features Along Section Lines

0-4

Section line to sections _____
 Object _____
 Record distance _____
 Measured distance _____

Other Evidence

Describe evidence of use and occupation such as roads, fences, clearings, timber cutting lines, plantations, etc.. Cite source of testimony if any. _____

At time of search:

1. Did you have the record description?

Yes No

2. How was search area located?

Pacing, chaining, photos, maps, etc. _____

3. Man hours spent in search 1 Hr

4. Do you think additional search might recover evidence? Yes No

5. Signature Jim Schoonover

Perpetuation Record

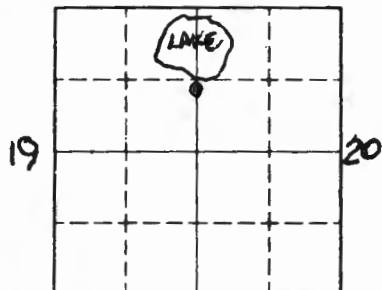
Monument and accessories established. Include brief description of area. _____

9-24-80
NEW B.T.S.
W. OAK 4 S20E - 26.65 MKD X BT
W. OAK 6 S48E - 74.10 MKD NE 1/16 S19 BT
W. OAK 9 N75E - 48.45 MKD NE 1/16 S19 BT

Certified corner restoration certificate prepared: Yes No

Filed in county records of _____ Date _____ County Document No. _____

Identified on aerial photo No. _____ Which is filed at _____



Sketch

○ Corner ▨ F.S. Land

Relation of Evidence to Record Features Along Section Lines

0-5

Section line to sections _____
 Object _____
 Record distance _____
 Measured distance _____

Other Evidence

Describe evidence of use and occupation such as roads, fences, clearings, timber cutting lines, plantations, etc.. Cite source of testimony if any. _____

At time of search:

1. Did you have the record description?

Yes _____ No _____

2. How was search area located?

Pacing, chaining, photos, maps,
 etc. _____

3. Man hours spent in search 1/2 hr.

4. Do you think additional search might recover evidence? Yes _____ No

5. Signature Walter R. Krieger

Perpetuation Record

Monument and accessories established. Include brief description of area. _____

AKA NEW B.T.E. 9-22-80 CK-68-DU

W. OAK 11 S29E - 49.0 MKD WC N 1/16 S20BT

W. PINE 31 S68E - 73.4 MKD WC N 1/16 S20BT

N. PINE 21 S61W - 79.6 MKD WC N 1/16 S19BT

PILE ROCK AROUND MONUMENT

Certified corner restoration certificate prepared: Yes _____ No _____

Filed in county records of _____ Date _____ County Document No. _____

Identified on aerial photo No. _____ Which is filed at _____

Index No. 0-5-6
(Alphabetical-Numerical)

Book 3
page 36

LAND CORNER RECORD
(RECTANGULAR SURVEYS)

RD-7150-4 (Rev. 6/13/67)
SPO 908-127

T. 141 N. R. 27 W. Mer. N.F. C. Hipp County CASS State MO
AP. 1+2 Corner common to sections _____ and 20

EXISTING SURVEYS

Original Government Survey

Year surveyed _____
Original monument _____
(Wood post, stone, pile of stones, pipe, etc.)

Bearing Trees

Species _____
Diameter _____
Bearing _____
Distance _____

Subsequent Corner Restoration

Year surveyed _____ By _____
Where filed or recorded _____
Monument _____
(Original, concrete post, iron rod, etc.)

S20
API | AF2
TR1430 | K1368
P.L.Y

Bearing Trees, Reference Objects

Species NO BT'S.
Diameter _____
Bearing _____
Distance _____

Original Evidence Found

Year of search _____ By _____
Monument found _____

Original Bearing Trees Found

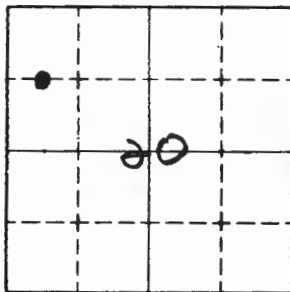
Species _____
Diameter _____
Bearing _____
Distance _____

Evidence of Subsequent Corner Restoration Found

Year of search 7-23-80 By CK DU
Found CAP IN PLACE
GOOD CONDITION

Bearing Trees, Reference Objects

Species _____
Diameter _____
Bearing _____
Distance _____



Sketch

○ Corner ▨ F.S. Land

Relation of Evidence to Record Features Along Section Lines

0-5,6

Section line to sections _____
 Object _____
 Record distance _____
 Measured distance _____

Other Evidence

Describe evidence of use and occupation such as roads, fences, clearings, timber cutting lines, plantations, etc.. Cite source of testimony if any. _____

At time of search:

1. Did you have the record description?

Yes No _____

2. How was search area located?

Pacing, chaining, photos, maps, etc. _____

3. Man hours spent in search 1 HR

4. Do you think additional search might recover evidence? Yes _____ No

5. Signature Jim Schorr

Perpetuation Record

Monument and accessories established. Include brief description of area. _____

9-22-80
NEW BTL.
N. OAK 5 572 W 51.7 MKD API. 208T
N. PINE 21 595 W 65.0 MKD
W. OAK 5 517 W 109.6 MKD

Certified corner restoration certificate prepared: Yes _____ No _____

Filed in county records at _____ Date _____ County Document No. _____

Identified on aerial photo No. _____ Which is filed at _____

Index No. 0-6
(Alphabetical - Numerical)

LAND CORNER RECORD
(RECTANGULAR SURVEYS)

R9-7150-4 (Rev. 6/13/67)
GPO 802-127

T. 141 N R. 27 W 5TH Mer. N.F. CHAPMAN County CASS State MO
NW 1/4 Corner common to sections 20 and _____

EXISTING SURVEYS

Original Government Survey

Year surveyed _____

Original monument _____
(Wood post, stone, pile of stones, pipe, etc.)

Bearing Trees

Species _____

Diameter _____

Bearing _____

Distance _____

Original Evidence Found

Year of search _____ By _____

Monument found _____

Original Bearing Trees Found

Species _____

Diameter _____

Bearing _____

Distance _____

Subsequent Corner Restoration

Year surveyed 1919 By CLD

Where filed or recorded _____

Monument _____
(Original, concrete post, iron rod, etc.)

Iron Post 3' Long 1" diam with
BRASS CAP MTD NW 1/4 S20 12/19

Bearing Trees, Reference Objects

Species	<u>R. Pine</u>	<u>W. Pine</u>
Diameter	<u>8"</u>	<u>8"</u>
Bearing	<u>N 34° W</u>	<u>S 32° W</u>
Distance	<u>35 LKS</u>	<u>28 LKS</u>
	<u>23.10'</u>	<u>25.08'</u>

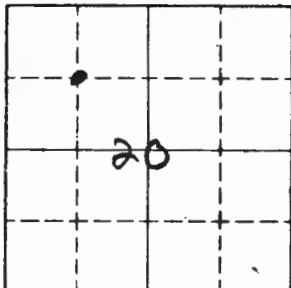
Evidence of Subsequent Corner Restoration Found

Year of search 9-23-80 By CR-DU

Ed. Iron AND CAP IN PLACE - In
GOOD Condition 10" ABOVE GROUND - AT
BASE OF HILL TO WEST AND SMALL
WET GRASSY SLOPE TO EAST-SE
In ASPEN AND PINE

Bearing Trees, Reference Objects

Species	<u>N Pine</u>	<u>W. Pine</u>
Diameter	<u>20"</u>	<u>18"</u>
Bearing	<u>N 34° W</u>	<u>S 32° W</u>
Distance	<u>28.1</u>	<u>25.1</u>



Sketch

○ Corner ▨ F.S. Land

Relation of Evidence to Record Features Along Section Lines

Section line to sections _____
 Object _____
 Record distance _____
 Measured distance _____

Other Evidence

Describe evidence of use and occupation such as roads, fences, clearings, timber cutting lines, plantations, etc.. Cite source of testimony if any. _____

At time of search:

1. Did you have the record description?

Yes _____ No _____

2. How was search area located?

Pacing, chaining, photos, maps, etc. _____

3. Man hours spent in search 1 hr

4. Do you think additional search might recover evidence? Yes _____ No _____

5. Signature Jim Schoonover

Perpetuation Record

Monument and accessories established. Include brief description of area. _____

N Pine 17" N17E 76.30 MKD NW 1/4 S20 BT
W Pine 22" S19W 14.50 MKD NW 1/4 S20 BT
GLD N. Pine 20" N34W 22.4' MKD NW 1/4 S20 BT

Certified corner restoration certificate prepared: Yes _____ No _____

Filed in county records at _____ Date _____ County Document No. _____

Identified on aerial photo No. _____ Which is filed at _____

Index No. 0-6
(Alphabetical - Numerical)Book 3
page 37LAND CORNER RECORD
(RECTANGULAR SURVEYS)

RD-7150-4 (Rev. 6/13/67)

GPO 802-127

T. 1A1 R. 27 S. 5 Mer. N.F. CHIPPEWA County CASS State MINN
NORTHWEST 1/16 Corner common to sections 20 and _____

EXISTING SURVEYS

Original Government Survey

Year surveyed _____
Original monument _____
(Wood post, stone, pile of stones, pipe, etc.)

Bearing Trees

Species _____
Diameter _____
Bearing _____
Distance _____

Subsequent Corner Restoration

Year surveyed. 1919 By CK-DU
Where filed or recorded _____
Monument 1" X 3/8" WITH B.C. MKD
(Original, concrete post, iron rod, etc.)NW 1/16 S201919

Bearing Trees, Reference Objects

Species N. PINE _____ W. PINE _____
Diameter 8 _____ 8 _____
Bearing N34W _____ S32W _____
Distance 35 LKS. _____ 38 LKS. _____
23.1 _____ SLABE VISIBLE _____

Original Evidence Found

Year of search _____ By _____
Monument found _____

Original Bearing Trees Found

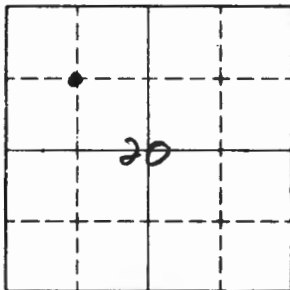
Species _____
Diameter _____
Bearing _____
Distance _____

Evidence of Subsequent Corner Restoration Found

Year of search 9-23-80 By CK-DU
FD. IRON AND CAP IN PLACE - IN GOOD CONDITION
10" ABOVE GROUND - AT BASE OF HILL TO WEST
AND SMALL WET GRASSY SLOPE TO EAST-SE
IN ASPEN AND PINE

Bearing Trees, Reference Objects

Species N. PINE _____ W. PINE _____
Diameter 20 _____ 18 _____
Bearing N34W _____ S32W _____
Distance 23.1 _____ 25.1 _____



Sketch

○ Corner ▨ F.S. Land

Relation of Evidence to Record Features Along Section Lines

0-6

Section line to sections _____
 Object _____
 Record distance _____
 Measured distance _____

Other Evidence

Describe evidence of use and occupation such as roads, fences, clearings, timber cutting lines, plantations, etc.. Cite source of testimony if any. _____

At time of search:

1. Did you have the record description?

Yes No _____

2. How was search area located?

Pacing, chaining, photos, maps, etc. _____

3. Man hours spent in search 1 NR

4. Do you think additional search might recover evidence? Yes _____ No

Perpetuation Record

Monument and accessories established. Include brief description of area. _____

N1PINE 17 N1E 76.30 MKD NW¹/₁₆ S20 BT
 W1PINE 22 S19W 14.50 MK NW¹/₁₆ S20 BT
 GLO N1PINE 20 N34W 22.4 MKD NW¹/₁₆ S20 BT

Certified corner restoration certificate prepared: Yes _____ No _____

Filed in county records at _____ Date _____ County Document No. _____

5. Signature Jim Schoonover

Identified on aerial photo No. _____ Which is filed at _____

Index No. 0-6-7
(Alphabetical - Numerical)

*Book 38
 page 5+H*

LAND CORNER RECORD
(RECTANGULAR SURVEYS)

R9-7150-4 (Rev. 6/13/67)
 GPO 802-127

T. 141 N. Mer. N.F. CHIPPewa County CASS State MN
AP 4+3 Corner common to sections 20 and _____

EXISTING SURVEYS

Original Government Survey

Year surveyed _____
 Original monument _____
(Wood post, stone, pile of stones, pipe, etc.)

Bearing Trees

Species _____
 Diameter _____
 Bearing _____
 Distance _____

Subsequent Corner Restoration

Year surveyed _____ By _____
 Where filed or recorded _____
 Monument _____
(Original, concrete post, iron rod, etc.)

S20
 TR 157 | TR 1370
 AP 4 | AP 3
 TR 1461

Bearing Trees, Reference Objects *1919*

Species NO BT'S.
 Diameter _____
 Bearing _____
 Distance _____

Original Evidence Found

Year of search _____ By _____
 Monument found _____

Original Bearing Trees Found

Species _____
 Diameter _____
 Bearing _____
 Distance _____

Evidence of Subsequent Corner Restoration Found

Year of search 9-23-80 By CK-DU
FD. IRON AND CAP IN PLACE - IN GOOD CONDITION
8" ABOVE GROUND AT BASE OF HILL TO EAST
AND 50' SOUTH OF LOW-WET AREA NORTH
IN PINE - ASPEN AND BIRCH

Bearing Trees, Reference Objects

257

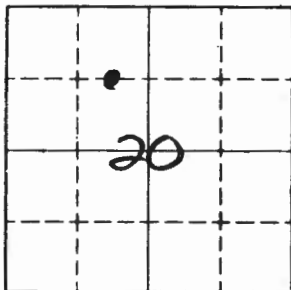
Relation of Evidence to Record Features Along Section Lines

Section line to sections _____

Object _____

Record distance _____

Measured distance _____



Sketch

○ Corner ▨ F.S. Land

Other Evidence

Describe evidence of use and occupation such as roads, fences, clearings, timber cutting lines, plantations, etc.. Cite source of testimony if any. _____

At time of search:

1. Did you have the record description?

Yes No _____

2. How was search area located?

Pacing, chaining, photos, maps, etc. _____

Perpetuation Record

Monument and accessories established. Include brief description of area. _____

9-23-90

NEW BT'S.

N. PINE 18 N 18 W - 6.90' - MKD. AP 4520 BT

N. PINE 19 N 37 E - 28.9' - MKD. AP 3520 BT

N. PINE 15 S 7 W - 3.85' - MKD. X BT

3. Man hours spent in search 1 HR

4. Do you think additional search might recover evidence? Yes _____ No

Certified corner restoration certificate prepared: Yes _____ No _____

Filed in county records at _____ Date _____ County Document No. _____

5. Signature Jim Schorger Identified on aerial photo No. _____ Which is filed at _____

Index No. 0-7
(Alphabetical - Numerical)

Book 1
Page 21
5th

LAND CORNER RECORD
(RECTANGULAR SURVEYS)

R9-7150-4 (Rev. 6/13/67)
GPO 802-127

T. 14 N. R. 27 W. Mer. N.F. Chip County Rass State MN.
Center North 1/16 Corner common to sections _____ and 20

EXISTING SURVEYS

Original Government Survey

Year surveyed _____
Original monument _____
(Wood post, stone, pile of stones, pipe, etc.)

Bearing Trees

Species _____
Diameter _____
Bearing _____
Distance _____

Subsequent Corner Restoration

Year surveyed 1919 By GLO
Where filed or recorded St. Paul
Monument 1" x 36" T.P. with B.C.
(Original, concrete post, iron rod, etc.)

Bearing Trees, Reference Objects

Species _____
Diameter _____
Bearing _____
Distance _____

Original Evidence Found

Year of search _____ By _____
Monument found _____

Original Bearing Trees Found

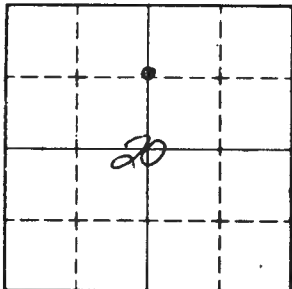
Species _____
Diameter _____
Bearing _____
Distance _____

Evidence of Subsequent Corner Restoration Found

Year of search 9-23-80 By CK-DU
Fd. iron and BT'S OK
MKD New BT-over

Bearing Trees, Reference Objects

See Field Book
See Restoration Certificate



Sketch

○ Corner ▨ F.S. Land

Relation of Evidence to Record Features Along Section Lines

0-7

Section line to sections _____
 Object _____
 Record distance _____
 Measured distance _____

Other Evidence

Describe evidence of use and occupation such as roads, fences, clearings, timber cutting lines, plantations, etc.. Cite source of testimony if any. _____

At time of search:

1. Did you have the record description?

Yes No _____

2. How was search area located?

Pacing, staking, photos, maps, etc.

compass

3. Man hours spent in search 0

4. Do you think additional search might recover evidence? Yes _____ No

Perpetuation Record

Monument and accessories established. Include brief description of area. _____

MKD New BT:

1. W. Oak, 4", N47°W at 37.3' MKD 8" BT.

Certified corner restoration certificate prepared: Yes _____ No _____

Filed in county records at _____ Date _____ County Document No. _____

5. Signature Curt Jensen Identified on aerial photo No. _____ Which is filed at _____

Index No. P-3
(Alphabetical - Numerical)

Book 3

LAND CORNER RECORD
(RECTANGULAR SURVEYS)

RR-7150-4 (Rev. 6/13/67)

GPO 802-127

T. 141N R. 27W Mer. N.F. CHIPPWA County CASS State MO
Center 14 Corner common to sections _____ and 19

EXISTING SURVEYS

Original Government Survey

Year surveyed _____
Original monument _____
(Wood post, stone, pile of stones, pipe, etc.)

Bearing Trees

Species _____
Diameter _____
Bearing _____
Distance _____

Subsequent Corner Restoration

Year surveyed _____ By _____
Where filed or recorded _____
Monument _____
(Original, concrete post, iron rod, etc.)

Bearing Trees, Reference Objects

Species Basswood Ash
Diameter 8" 10"
Bearing N41°E S87°W
Distance 34 lks. 52 lks.
22.4 34.3

Original Evidence Found

Year of search _____ By _____
Monument found _____

Original Bearing Trees Found

Species _____
Diameter _____
Bearing _____
Distance _____

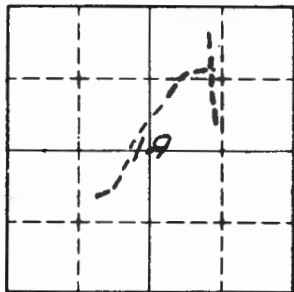
Evidence of Subsequent Corner Restoration Found

Year of search 10-14-80 By CK-JS
Fg. 1" DIA. IRON CAP IN FENCE - IN GOOD CONDITION
12" ABOVE GROUND IN HARDWOOD STAND
APPROX. 135' EAST OF NE-SW WOODS TRAIL
BLAZED 6" ASH 4 SIDES 24" WEST OF IRON

Bearing Trees, Reference Objects

ASH 4 B. WOOD SPROUTS
27 OUT OF OLD STP.
N43W N41E
34.3' 22.4'

2-USED



Sketch

○ Corner ▨ F.S. Land

Relation of Evidence to Record Features Along Section Lines

P-3

Section line to sections _____
 Object _____
 Record distance _____
 Measured distance _____

Other Evidence

Describe evidence of use and occupation such as roads, fences, clearings, timber cutting lines, plantations, etc.. Cite source of testimony if any. _____

At time of search:

1. Did you have the record description?

Yes No _____

2. How was search area located?

Pacing, chaining, photos, maps,
 etc. _____

3. Man hours spent in search 1 HR

4. Do you think additional search might recover evidence? Yes _____ No

5. Signature Jim Johnson

Perpetuation Record

Monument and accessories established. Include brief description of area. _____

MKD NEW BT'S.
ASH 7 N 33W 8.70' MKD C 1/4 S19 BT
W. OAK 8 NBZE 27.43' " " "
W. OAK 11 S55W 60.30' " " "

PLACED FSLP ON 8 W. OAK S 80 E 18.2'

Certified corner restoration certificate prepared: Yes _____ No _____

Filed in county records at _____ Date _____ County Document No. _____

Identified on aerial photo No. _____ Which is filed at _____

Index No. P-3-4
(Alphabetical - Numerical)

Book 3
Pg. 40

LAND CORNER RECORD
(RECTANGULAR SURVEYS)

RD-7150-4 (Rev. 6/13/67)
GPO 802-127

T. 14 N R. 27 Mer. N.F. 5th Chip County Cass State MN.
AP. 3 Corner common to sections _____ end 19

EXISTING SURVEYS

Original Government Survey

Original Evidence Found

Year surveyed _____
Original monument _____
(Wood post, stone, pile of stones, pipe, etc.)

Year of search _____ By _____
Monument found _____

Bearing Trees

Original Bearing Trees Found

Species _____
Diameter _____
Bearing _____
Distance _____

Species _____
Diameter _____
Bearing _____
Distance _____

Subsequent Corner Restoration

Evidence of Subsequent Corner Restoration Found

Year surveyed _____ By _____
Where filed or recorded _____
Monument _____
(Original - wood post, iron rod, etc.)

Year of search 10/5/20 By JS - GB - RM
Ed. I.P. with B.C. just under
MOSS, set in place.

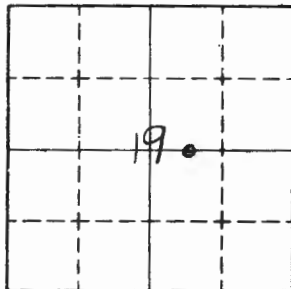
C.E. 230 ch.
Corner 57 ch.
leave, mark 29.70
Bearing Trees, Reference Objects

Species _____
Diameter _____
Bearing _____
Distance _____

Bearing Trees, Reference Objects

TR
1430
AP 3

519



Sketch

○ Corner F.S. Land

Relation of Evidence to Record Features Along Section Lines

P-3,4.

Section line to sections _____
 Object _____
 Record distance _____
 Measured distance _____

Other Evidence

Describe evidence of use and occupation such as roads, fences, clearings, timber cutting lines, plantations, etc.. Cite source of testimony if any. _____

Corner falls in a Blk. Spruce & TAM mossy Swamp.
 Almost in center of swamp

At time of search:

1. Did you have the record description?

Yes No _____

2. How was search area located?

Pacing, chaining, photos, maps, etc.

compass

3. Man hours spent in search

1 1/2
hr.

4. Do you think additional search might recover evidence? Yes _____ No

5. Signature

Gary Beane

Perpetuation Record

Monument and accessories established. Include brief description of area. _____

1. TAM, 5" S 31°W 35.35' ^{M.D.} X' BT
 Spruce, 4" N 73°W 4.64' X' BT
 3. TAM, 3" N 32°E 31.99' AP 3 5 19 BT.

Certified corner restoration certificate prepared: Yes _____ No _____

Filed in county records at _____ Date _____ County Document No. _____

Identified on aerial photo No. _____ Which is filed at _____

Index No. P-4
(Alphabetical - Numerical)Book 3
Pg 44LAND CORNER RECORD
(RECTANGULAR SURVEYS)R9-7150-4 (Rev. 6/13/67)
GPO 502-127T. 14 N R. 27 W Mer. N.F. Chip County Cass State MN.
SE Corner East Corner common to sections _____ and 19

EXISTING SURVEYS

Original Government Survey

Year surveyed _____
Original monument _____
(Wood post, stone, pile of stones, pipe, etc.)

Bearing Trees

Species _____
Diameter _____
Bearing _____
Distance _____

Subsequent Corner Restoration

Year surveyed 1919 By GLO
Where filed or recorded _____
Monument 1" x 3/8" set
(Original, concrete post, iron rod, etc.)N 0° 20' E A.P. TO CORNER 761.7' N 76 W
1333' from SE 1/4 TO E 1/4

Bearing Trees, Reference Objects

Species W. Pine W. OAK
Diameter 16" 20"
Bearing N 82° E N 76° W
Distance 231 KS 92 KS
152.5' 50.7'

Original Evidence Found

Year of search _____ By _____
Monument found _____

Original Bearing Trees Found

Species _____
Diameter _____
Bearing _____
Distance _____

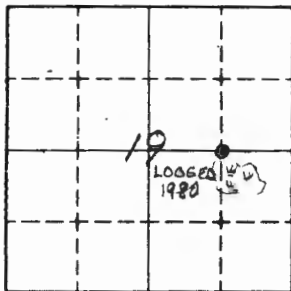
Evidence of Subsequent Corner Restoration Found

Year of search 9-18-80 By CK-GB-RM
FD. IRON AND CAD IN PLACE - IN GOOD COND.
12" ABOVE GROUND - IN HARDWOOD STAND
AT NE COR. OF LOGGING SALE AT PRESENT
TIME. - LARGE PINE STAND BRS. SE APPROX.
200'-300' - LARGE SLOUGH TO SE ALSO

Bearing Trees, Reference Objects

Species OAK STP.
LARGE
N 76 W
60.7'

Relation of Evidence to Record Features Along Section Lines



Sketch

○ Corner F.S. Land

Section line to sections _____

Object _____

Record distance _____

Measured distance _____

Other Evidence

Describe evidence of use and occupation such as roads, fences, clearings, timber cutting lines, plantations, etc.. Cite source of testimony if any. _____

At time of search:

1. Did you have the record description?

Yes _____ No _____

2. How was search area located?

Pacing, chaining, photos, maps, etc. _____

3. Man hours spent in search _____

4. Do you think additional search might recover evidence? Yes _____ No _____

5. Signature _____

Perpetuation Record

Monument and accessories established. Include brief description of area. _____

MKD. NEW BT'S.

W. OAK 7 N 68 E - 55.90' MKD CE 1/16 S 19 BT

W. OAK 7 S 21 E - 41.20' " " " "

W. OAK 8 N 50 W - 6.60' " " " "

FSLP ON 4" W. OAK S 52 W - 9' FROM COR. BY LAL

Certified corner restoration certificate prepared: Yes _____ No _____

Filed in county records at _____ Date _____ County Document No. _____

Identified on aerial photo No. _____ Which is filed at _____

Index No. P-4-5
(Alphabetical - Numerical)

Book 3
page 42

LAND CORNER RECORD
(RECTANGULAR SURVEYS)

RD-7150-4 (Rev. 6/13/67)
GPO 802-127

T. 141 N. 27 W 5 + N Mer. N.F. CHIPPWA County CASS State MN
API Corner common to sections _____ and 19

EXISTING SURVEYS

Original Government Survey

Year surveyed _____
Original monument _____
(Wood post, stone, pile of stones, pipe, etc.)

Bearing Trees

Species _____
Diameter _____
Bearing _____
Distance _____

Subsequent Corner Restoration

Year surveyed _____ By _____
Where filed or recorded _____
Monument 1" X 3/8" IRON POST TR 1430
(Original, concrete post, iron rod, etc.)

N73W FROM 1/4 COR.
11.52 CHS.

Bearing Trees, Reference Objects S 1/4

Species _____
Diameter _____
Bearing _____
Distance _____

Original Evidence Found

Year of search _____ By _____
Monument found _____

Original Bearing Trees Found

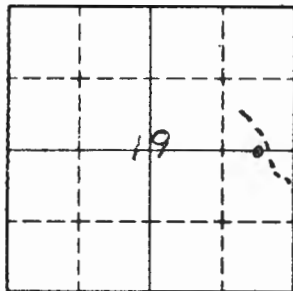
Species _____
Diameter _____
Bearing _____
Distance _____

Evidence of Subsequent Corner Restoration Found

Year of search 9-16-80 By CK-RIM
FD. IRON ? CAP IN PLACE - IN GOOD CONDITION
8" ABOVE GROUND - IN HEAVY BRUSH - WITH ASPEN
BIRCH AND HARD WOODS - OLD ROCK PILE ON EDGE
OF OLD FIELD BRS SOUTH AND SE - MARKED OFF
FIELD YEARS AGO

Bearing Trees, Reference Objects

NO-BT'S. W. OAK 4" FSLP
4
5.50E
6'
5-6-74 LW



Sketch

○ Corner F.S. Land

Relation of Evidence to Record Features Along Section Lines

P-4,5

Section line to sections _____
 Object _____
 Record distance _____
 Measured distance _____

Other Evidence

Describe evidence of use and occupation such as roads, fences, clearings, timber cutting lines, plantations, etc.. Cite source of testimony if any. _____

ROAD BRG. NW-SE APPROX. 115' N.E. OF COR.

At time of search:

1. Did you have the record description?

Yes No _____

2. How was search area located?

Pacing, chaining, photos, maps, etc. _____

3. Man hours spent in search 1 HR.

4. Do you think additional search might recover evidence? Yes _____ No

5. Signature Jim Schwaner

Perpetuation Record

Monument and accessories established. Include brief description of area. _____

MKD NEW BT'S.
 W. OAK 10 SIDE - 16.6' MKD X BT
 R. OAK 11 S80E - 44.3' MKD X BT
 S. OAK 22 N83E - 122.6' MKD X BT
 PILE LARGE STONE AROUND MONU.

Certified corner restoration certificate prepared: Yes _____ No _____

Filed in county records at _____ Date _____ County Document No. _____

Identified on aerial photo No. _____ Which is filed at _____

Index No. P-5
(Alphabetical - Numerical)Book 3
Pg. 43LAND CORNER RECORD
(RECTANGULAR SURVEYS)

R9-7150-4 (Rev. 6/13/67)

GPO 508-127

T. 141 R. 27
QUARTER BET.5TH

Mer. N.F.

CHIPPewa County CASS

State

MI

Corner common to sections

19

and

20

EXISTING SURVEYS

Original Government Survey

Year surveyed _____

Original monument _____
(Wood post, stone, pile of stones, pipe, etc.)

Bearing Trees

Species _____

Diameter _____

Bearing _____

Distance _____

Original Evidence Found

Year of search _____

By _____

Monument found _____

Original Bearing Trees Found

Species _____

Diameter _____

Bearing _____

Distance _____

Subsequent Corner Restoration

Year surveyed 1919

By _____

Where filed or recorded _____

Monument 1" X 3/8" IRON POST
(Original, concrete post, iron rod, etc.)

Bearing Trees, Reference Objects

Species W. PINEW. PINEDiameter 810Bearing N56 ES23WDistance 101271/4
S19 | S20

Evidence of Subsequent Corner Restoration Found

Year of search 7-16-80By CK-RMFd. IRON AND CAP IN PLACE - IN GOOD COND.
6" ABOVE GRD. ON SIDE SLOPE IN ASPEN AND
HARDWOODS - SMALL GRASSY LOW WET SWA
BBS. APPROX. 60 SE OF COR. - AND APPROX.
90' SOUTH OF E-W WOODS ROAD

Bearing Trees, Reference Objects

W. PINEW. PINESTP. 1/8STP. 1/8N56 ES23W66.7'17.8'

WELL ROTEN

WELL ROTEN

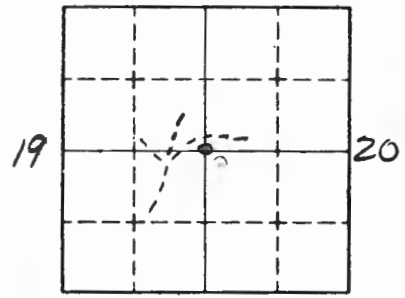
Relation of Evidence to Record Features Along Section Lines

Section line to sections _____

Object _____

Record distance _____

Measured distance _____



Sketch

○ Corner ▨ F.S. Land

Other Evidence

Describe evidence of use and occupation such as roads, fences, clearings, timber cutting lines, plantations, etc.. Cite source of testimony if any.

At time of search:

1. Did you have the record description?
Yes No _____

2. How was search area located?
Pacing, chaining, photos, maps, etc.

3. Man hours spent in search 1 HR

4. Do you think additional search might recover evidence? Yes _____ No

5. Signature Jim Schoonover

Perpetuation Record

Monument and accessories established. Include brief description of area.

MKD. NEW. B.S.

N. PINE 24 N31W - 88.2'	MKD. 1/4 S19 BT
N. PINE 18 N45E - 106.6'	MKD. 1/4 S20 BT
W. OAK 5 N3E - 54.4'	MKD. 1/4 S20 BT

Certified corner restoration certificate prepared: Yes _____ No _____

Filed in county records at _____ Date _____ County Document No. _____

Identified on aerial photo No. _____ Which is filed at _____

Index No. P-516
(Alphabetical-Numerical)

Book 3
Page 44

LAND CORNER RECORD
(RECTANGULAR SURVEYS)

R9-7150-4 (Rev. 6/13/67)
GPO 502-127

T. 141N R. 27W Sth Mer. N.F. Chippewa County Cass State MI
A.P. 344 Corner common to sections 20 and _____

EXISTING SURVEYS

Original Government Survey

Year surveyed _____
Original monument _____
(Wood post, stone, pile of stones, peg, etc.)

Bearing Trees

Species _____
Diameter _____
Bearing _____
Distance _____

Subsequent Corner Restoration

Year surveyed _____ By _____
Where filed or recorded _____
Monument _____
(Original, concrete post, iron rod, etc.)

TR
1430
AP 4
TR
1369
L 43

Bearing Trees, Reference Objects 520

Species _____
Diameter _____
Bearing _____
Distance _____

Original Evidence Found

Year of search _____ By _____
Monument found _____

Original Bearing Trees Found

Species _____
Diameter _____
Bearing _____
Distance _____

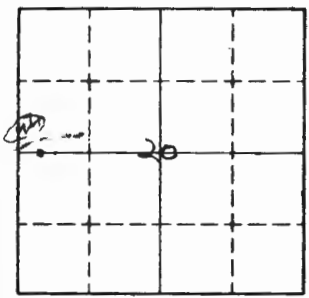
Evidence of Subsequent Corner Restoration Found

Year of search 9/23/80 By BRAMA, MAAN
Fd map with B.C. 6" above ground
and in place.

Bearing Trees, Reference Objects

Species _____
Diameter _____
Bearing _____
Distance _____

Relation of Evidence to Record Features Along Section Lines



Sketch

○ Corner ▨ F.S. Land

Section line to sections _____

Object _____

Record distance _____

Measured distance _____

Other Evidence

Describe evidence of use and occupation such as roads, fences, clearings, timber cutting lines, plantations, etc.. Cite source of testimony if any. Found Monument in place 6" above ground. Monument is 10' from road which bears East and West. Found location poster 12" from road nailed to 4 1/2" ASPEN.

At time of search:

1. Did you have the record description?
 Yes No _____

2. How was search area located?
 Pacing chaining, photos maps, etc. compass

3. Man hours spent in search 0

4. Do you think additional search might recover evidence? Yes _____ No

5. Signature Sally Brana

Perpetuation Record

Monument and accessories established. Include brief description of area. 9/23/80

<u>MKD New BTs</u>			
<u>R Pine 19"</u>	<u>S 10° W</u>	<u>89.3'</u>	<u>MKD X BT</u>
<u>R Pine 21"</u>	<u>S 68° W</u>	<u>76.9'</u>	<u>MKD X BT</u>
<u>W OAK 9"</u>	<u>N 43° W</u>	<u>83.2'</u>	<u>MKD ARY S 20 BT</u>

Certified corner restoration certificate prepared: Yes _____ No _____

Filed in county records at _____ Date _____ County Document No. _____

Identified on aerial photo No. _____ Which is filed at _____

Index P-6
(Alphabetical - Numerical)BOOK 1
page 20
5thLAND CORNER RECORD
(RECTANGULAR SURVEYS)

R9-7150-4 (Rev. 6/13/67)

GPO 802-127

141N R. 27W 5th Mer. N.F. Chip County Cass State MN.
Center West 1/4 Corner common to sections _____ and 20

EXISTING SURVEYS

Original Government Survey

Year surveyed _____
 Original monument _____
(Wood post, stone, pile of stones, pipe, etc.)

Bearing Trees

Species _____
 Diameter _____
 Bearing _____
 Distance _____

Subsequent Corner Restoration

Year surveyed 1979 By GLO
 Where filed or recorded St. Paul
 Monument 1" x 30" I.P. with B.C.
(Original, concrete post, iron rod, etc.)

A.P. 344 to CW 1/4 0.46 chs N87° 31'
6.940'

Bearing Trees, Reference Objects

Species _____
 Diameter _____
 Bearing _____
 Distance _____

Original Evidence Found

Year of search _____ By _____
 Monument found _____

Original Bearing Trees Found

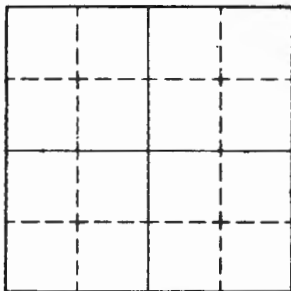
Species _____
 Diameter _____
 Bearing _____
 Distance _____

Evidence of Subsequent Corner Restoration Found

Year of search 9/20/80 By GB-RM
Fd. every thing in good shape.
See field book

Bearing Trees, Reference Objects

See Certificate



Sketch

○ Corner ▨ F.S. Land

At time of search:

1. Did you have the record description?

Yes No

2. How was search area located?

Pacing chaining photos maps
etc.

Compass

3. Man hours spent in search 0

4. Do you think additional search might recover evidence? Yes No

5.

5. Signature *Gary Brama*

Relation of Evidence to Record Features Along Section Lines

P-6

Section line to sections _____
Object _____
Record distance _____
Measured distance _____

Other Evidence

Describe evidence of use and occupation such as roads, fences, clearings, timber cutting lines, plantations, etc.. Cite source of testimony if any. _____

Perpetuation Record

Monument and accessories established. Include brief description of area. _____

Repainted trees.

Certified corner restoration certificate prepared: Yes No

Filed in county records of _____ Date _____ County Document No. _____

Identified on aerial photo No. _____ Which is filed at _____

Index No. P-7
(Alphabetical - Numerical)Book 3LAND CORNER RECORD
(RECTANGULAR SURVEYS)

R9-7150-4 (Rev. 6/13/67)

SPO 802-127

T. 141N R. 27W 5th Mer. N.F. chip County Cass State MN.
Center 1/4 Corner common to sections _____ and 20

EXISTING SURVEYS

Original Government Survey

Year surveyed _____
Original monument _____
(Wood post, stone, pile of stones, pipe, etc.)

Bearing Trees

Species _____
Diameter _____
Bearing _____
Distance _____

Subsequent Corner Restoration

Year surveyed _____ By _____
Where filed or recorded _____
Monument _____
(Original, concrete post, iron rod, etc.)20.91 from center to C&H N89°W
13.80'

Bearing Trees, Reference Objects

Species N. Pine Spruce
Diameter 10" 6"
Bearing S59°E N21/2°W
Distance 731ks. 64 1/2
48.18

Original Evidence Found

Year of search _____ By _____
Monument found _____

Original Bearing Trees Found

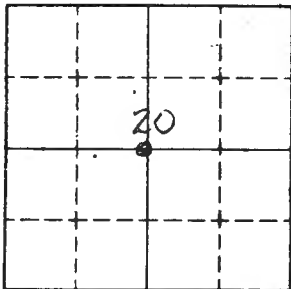
Species _____
Diameter _____
Bearing _____
Distance _____

Evidence of Subsequent Corner Restoration Found

Year of search 4/2/68 By GRANT H. R.
Fd. I.P. 16 above ground set
in place.
Fd. E.S.L.P. on 8' pipe at
N54E at 4.0'.

Bearing Trees, Reference Objects

Species N. Pine No spruce
Diameter 23"
Bearing S59E
Restored 12-



Sketch

○ Corner ▨ F.S. Land

Relation of Evidence to Record Features Along Section Lines

P-7

Section line to sections _____
 Object _____
 Record distance _____
 Measured distance _____

Other Evidence

Describe evidence of use and occupation such as roads, fences, clearings, timber cutting lines, plantations, etc.. Cite source of testimony if any. _____

Monument sets at the east edge
 Ridge road east corner in view N.

At time of search:

1. Did you have the record description?

Yes _____ No _____

2. How was search area located?

Pacing, chaining, photos, maps,

etc. Compass

3. Man hours spent in search 10 min

4. Do you think additional search might recover evidence? Yes _____ No

5. Signature Gary Brana

Perpetuation Record

Monument and accessories established. Include brief description of area. _____

M&P new
 R. Pine, 17" S 12° E 54.0' M.D. 1/2
 2 W. Oak, 9" N 12° E 46.74' M.D. 1/2

Certified corner restoration certificate prepared: Yes _____ No _____

Filed in county records at _____ Date _____ County Document No. _____

Identified on aerial photo No. _____ Which is filed at _____

Index No. P-8
(Alphabetical - Numerical)

Book 3
page 46
5th

LAND CORNER RECORD
(RECTANGULAR SURVEYS)

R9-7150-4 (Rev. 6/13/67)
 GPO 802-127

T. 141N R. 27W Mer. N.F. Chip. County Calss State _____
CENTER EAST Corner common to sections _____ and 20

EXISTING SURVEYS

Original Government Survey

Year surveyed _____
 Original monument _____
(Wood post, stone, pile of stones, pipe, etc.)

Bearing Trees

Species _____
 Diameter _____
 Bearing _____
 Distance _____

Original Evidence Found

Year of search _____ By _____
 Monument found _____

Original Bearing Trees Found

Species _____
 Diameter _____
 Bearing _____
 Distance _____

Subsequent Corner Restoration

Year surveyed 1919 By GLD
 Where filed or recorded St. Paul
 Monument 1" X 36" I.P. with B.C.
(Original, concrete post, iron rod, etc.)

Bearing Trees, Reference Objects

Species	<u>Poplar</u>	<u>BALSAM</u>
Diameter	<u>15"</u>	<u>6"</u>
Bearing	<u>S3°W</u>	<u>S89°30'W</u>
Distance	<u>59 lks.</u>	<u>127 lks.</u>
	<u>38.94'</u>	<u>63.8'</u>

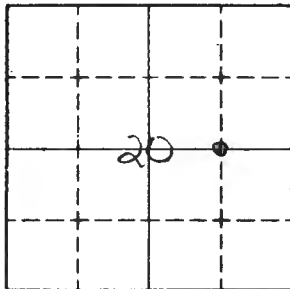
Evidence of Subsequent Corner Restoration Found

Year of search 9/24/30 By BRAMA, MA. N
Fd. I.P. set in place 14"
above ground with B.C.

Bearing Trees, Reference Objects

Species	<u>rot Balsam Stp.</u>	<u>Poplar stp.</u>
Diameter	<u>West</u>	<u>S3W</u>
Bearing	<u>83.8'</u>	<u>38.94'</u>

Relation of Evidence to Record Features Along Section Lines



Sketch

○ Corner ▨ F.S. Land

Section line to sections _____
 Object _____
 Record distance _____
 Measured distance _____

Other Evidence

Describe evidence of use and occupation such as roads, fences, clearings, timber cutting lines, plantations, etc.. Cite source of testimony if any. _____

Corner on west edge of a Ash lowland.

At time of search:

1. Did you have the record description?
 Yes No _____

2. How was search area located?

Pacing, chaining, photos, maps, etc. *compass*

3. Man hours spent in search *2 min*

4. Do you think additional search might recover evidence? Yes _____ No

5. Signature *Gary Brana*

Perpetuation Record

Monument and accessories established. Include brief description of area. _____

Asst. P. 5.46 = at 21.07' MKD CE 1/16 S20BT
15" 10 64 W at 43.02' MKD CE 1/16 S20BT

FSLP on a 13" Ash at N 21° W at 10.15"

CERTIFICATE FILED

Certified corner restoration certificate prepared by *Gary Brana* No. _____

Filed in county records at *Case* Date *9/28/82* County Document No. *265253*

Identified on aerial photo No. _____ Which is filed at _____

Index No. P-Q-8
(Alphabetical - Numerical)

Book 3
 pg 47
 5th

LAND CORNER RECORD
(RECTANGULAR SURVEYS)

RD-7150-4 (Rev. 6/13/67)
 GPO 508-127

T. 141 R. 27
AP 23

Mer. N.F. Chippewa County Cass State MN.

Corner common to sections _____ and 20

EXISTING SURVEYS

Original Government Survey

Year surveyed _____
 Original monument _____
(Wood post, stone, pile of stones, pipe, etc.)

Bearing Trees

Species _____
 Diameter _____
 Bearing _____
 Distance _____

Subsequent Corner Restoration

Year surveyed 1977 By ELP
 Where filed or recorded _____
 Monument 1 set I.P. with G.C. 20
(Original, concrete post with rod, etc.)

Bearing Trees, Reference Objects 149

Species _____
 Diameter _____
 Bearing _____
 Distance _____

Original Evidence Found

Year of search _____ By _____
 Monument found _____

Original Bearing Trees Found


Species _____
 Diameter _____
 Bearing _____
 Distance _____

Evidence of Subsequent Corner Restoration Found

Year of search 9/24/80 By GB + RM
Fd. I.P. with G.C. set 6" above ground in place.

Bearing Trees, Reference Objects

Species _____
 Diameter _____
 Bearing _____
 Distance _____



Sketch

○ Corner ▨ F.S. Land

Relation of Evidence to Record Features Along Section Lines

PQ-8

Section line to sections _____
 Object _____
 Record distance _____
 Measured distance _____

Other Evidence

Describe evidence of use and occupation such as roads, fences, clearings, timber cutting lines, plantations, etc.. Cite source of testimony if any. _____

At time of search:

1. Did you have the record description?

Yes No _____

2. How was search area located?

Pacing, chaining, photos, maps, etc.

compass

3. Man hours spent in search 0

4. Do you think additional search might recover evidence? Yes _____ No

5. Signature Harry Brown

Perpetuation Record

Monument and accessories established. Include brief description of area. _____

MKD. NEW BT'S MKD:
 1. Ash, 10", N55°E at 23.68' A.P. 3 320 BT.
 2. Ash, 6", N6°E at 53.82' A.P. 3 301 BT.
 3 W. PINE, 25", S34°E at 7.3' A.P. 2 301 BT

FSLP on W. Pine, 25", 7.3 at S34°E.

CERTIFICATE FILED

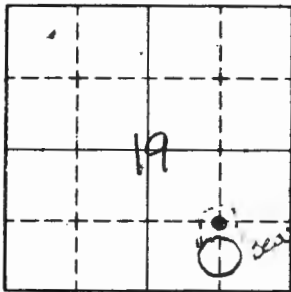
Certificate prepared: by Larry Stevenson No _____
 Filed in county records of Case Date 9/29/82 County Document No. 265252
 Identified on aerial photo No. _____ Which is filed at _____

Index No. Q-4
(Alphabetical - Numerical)BOOK 3
page 48LAND CORNER RECORD
(RECTANGULAR SURVEYS)R9-7150-4 (Rev. 6/13/67)
GPO 502-127T. 141N R. 27W 5TH Mer. N.F. Chip County Cass State MN.
South EAST 1/6 Corner common to sections _____ and 19

EXISTING SURVEYS

Original Government Survey	Original Evidence Found
Year surveyed _____	Year of search _____ By _____
Original monument _____ <small>(Wood post, stone, pile of stones, pipe, etc.)</small>	Monument found _____
Bearing Trees	Original Bearing Trees Found
Species _____	Species _____
Diameter _____	Diameter _____
Bearing _____	Bearing _____
Distance _____	Distance _____
Subsequent Corner Restoration	Evidence of Subsequent Corner Restoration Found
Year surveyed _____ By _____	Year of search <u>11. 1975</u> By <u>KRISTIN P. MATTAN</u>
Where filed or recorded _____	<u>Fd. I.P. with B.C. set in place</u>
Monument <u>1" x 3/8" set 26" in grd.</u> <small>(Original, concrete post, iron rod, etc.)</small>	<u>1.5' above ground.</u>
<u>A.P. to SE 1/4 - N73°28'W at 761.0'</u>	<u>Fd. G.L.C. N. line at S44°E at 78.5'</u>
	<u>Fd. w/ pine stb. at bearing & distance.</u>
	<u>Scribed visible with burnt scars on face.</u>
Bearing Trees, Reference Objects	Bearing Trees, Reference Objects
Species <u>N.P.</u>	<u>W. Pine Stb.</u>
Diameter <u>8"</u>	<u>10"</u>
Bearing <u>S43.5°E</u>	<u>N60°W</u>
Distance <u>112.15'</u>	<u>187.4'</u>
<u>72.5'</u>	<u>Rescribed "BT"</u>

Relation of Evidence to Record Features Along Section Lines



Sketch

○ Corner F.S. Land

Section line to sections _____
 Object _____
 Record distance _____
 Measured distance _____

Other Evidence

Describe evidence of use and occupation such as roads, fences, clearings, timber cutting lines, plantations, etc.. Cite source of testimony if any. _____

Fd. monument in a swamp. A beaver runway is about 20' west of corner. At certain times of the year, the corner could end up under water due to beaver flooding Beaver pond to the S. Pine ridge to the east south-east.

Perpetuation Record

Monument and accessories established. Include brief description of area. _____

MKD. NEW BT S; MKD.
 1. N. PINE, 20", 588°E at 114.60'. SE 1/6 S19 BT
 2. N. PINE, 19", 545°E at 69.00'. SE 1/6 S19 BT
 3. N. PINE, 20", N60E at 134.40'. SE 1/6 S19 BT.

Monument is setting 1.0' above the ground.
 Rocks piled around monument. (MANY)

At time of search:

1. Did you have the record description?
 Yes No _____

2. How was search area located?

Pacing chaining photos maps,
 etc. comp. map

3. Man hours spent in search 5 min

4. Do you think additional search might recover evidence? Yes _____ No

5. Signature Gary Brama

Certified corner restoration certificate prepared: Yes _____ No _____

Filed in county records at _____ Date _____ County Document No. _____

Identified on aerial photo No. _____ Which is filed at _____

Index No. Q-4-5
(Alphabetical - Numerical)

Book 3

LAND CORNER RECORD
(RECTANGULAR SURVEYS)

R9-7150-4 (Rev. 6/13/67)

GPO 802-127

T. 141 R. 27
AP 4page 49
5+1/4Mer. N.F. CHIPPONA County CASS State MNCorner common to sections _____ and 19

EXISTING SURVEYS

Original Government Survey

Year surveyed _____
Original monument _____
(Wood post, stone, pile of stones, pipe, etc.)

Bearing Trees

Species _____
Diameter _____
Bearing _____
Distance _____

Subsequent Corner Restoration

Year surveyed 1919 By GLO
Where filed or recorded _____
Monument 1'x36" IRON POST TR
(Original, concrete post, iron rod, etc.) 1553
AP 4N73°23'W FROM S 1/4
11.53 CHS. 519
1919

Bearing Trees, Reference Objects

Species _____
Diameter _____
Bearing _____
Distance _____

Original Evidence Found

Year of search _____ By _____
Monument found _____

Original Bearing Trees Found

Species _____
Diameter _____
Bearing _____
Distance _____

Evidence of Subsequent Corner Restoration Found

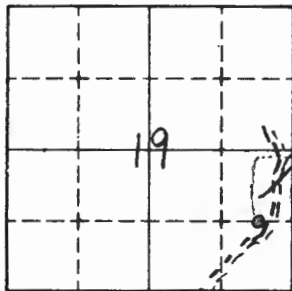
Year of search 9-10-50 By CK-RM
FD. IRON ? CAP IN PLACE - IN GOOD CONDITION
12" ABOVE GROUND - IN HARDWOODS AND
ASPEN - IN SW COR. OF OLD CLEARING
WOODS ROAD N-SW IS APPROX. 300' E OF
COR.

Bearing Trees, Reference Objects

NO B.T'S.

Q-45

Relation of Evidence to Record Features Along Section Lines



Sketch

○ Corner F.S. Land

Section line to sections _____
 Object _____
 Record distance _____
 Measured distance _____

Other Evidence

Describe evidence of use and occupation such as roads, fences, clearings, timber cutting lines, plantations, etc.. Cite source of testimony if any.

At time of search:

1. Did you have the record description?

Yes No _____

2. How was search area located?

Pacing, chaining, photos, maps, etc.

3. Man hours spent in search 1 Hr

4. Do you think additional search might recover evidence? Yes _____ No

5. Signature Jim Schoon

Perpetuation Record

Monument and accessories established. Include brief description of area.

9-16-80
 MKD NEW BTS.
 W. OAK 8 S 23 12.65' MKD X BT HAS FSLP BY LW
 R. OAK 8 S 23 W 41.70' MKD X BT
 W. OAK 7 N 4 E 33.80' MKO X BT
 PLACED 3 LARGE STONE AROUND MONUMENT COR

Certified corner restoration certificate prepared: Yes _____ No _____

Filed in county records at _____ Date _____ County Document No. _____

Identified on aerial photo No. _____ Which is filed at _____

Index No. Q-5
(Alphabetical - Numerical)BOOK 3
PAGE 50LAND CORNER RECORD
(RECTANGULAR SURVEYS)

R9-7150-4 (Rev. 6/13/67)

GPO 808-127

T. 141 R. 27
SOUTH 1/16 BET.5TH
Mer. N.F. CASS County CASS
Corner common to sectionsState Mn
19 and 20

EXISTING SURVEYS

Original Government Survey

Year surveyed _____
Original monument _____
(Wood post, stone, pile of stones, pipe, etc.)

Bearing Trees

Species _____
Diameter _____
Bearing _____
Distance _____

Subsequent Corner Restoration

Year surveyed _____ By _____
Where filed or recorded _____
Monument 1" X 3/16" IRON POST
(Original, concrete post, iron rod, etc.)S 1/16
S 1/16 | S 20
1919

Bearing Trees, Reference Objects

Species N. PINE _____ N. PINE _____
Diameter 10 _____ 8 _____
Bearing S 28 E _____ S 71 W _____
Distance 89 LKS. _____ 43 LKS. _____
58.7' _____ 28.4' _____

Original Evidence Found

Year of search _____ By _____
Monument found _____

Original Bearing Trees Found

Species _____
Diameter _____
Bearing _____
Distance _____

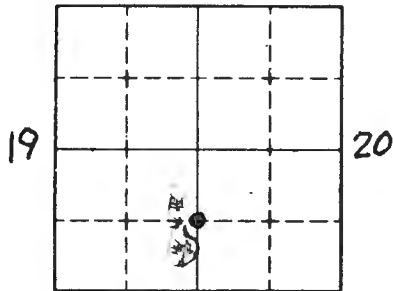
Evidence of Subsequent Corner Restoration Found

Year of search 9-16-80 By CK-RM
Fd. IRON 3/16" IN PLACE - IN GOOD CONDITION
14" ABOVE GROUND - IN HEAVY BRUSH - ASPEN
BIRCH WITH SCATTERED PINE AND HARDWOODS
ON HIGHLAND 75' EAST OF LOW WET SWP. N-S

Bearing Trees, Reference Objects

Species N. PINE _____ N. PINE, STP. _____
22 _____ BURNED _____
S 71 W _____ S 28 E _____
28.4' _____ 58.7' _____
SCRIBE ON GROUND BELOW GROUND

Relation of Evidence to Record Features Along Section Lines



Sketch

○ Corner ▨ F.S. Land

Section line to sections _____

Object _____

Record distance _____

Measured distance _____

Other Evidence

Describe evidence of use and occupation such as roads, fences, clearings, timber cutting lines, plantations, etc.. Cite source of testimony if any. _____

At time of search:

1. Did you have the record description?

Yes No

2. How was search area located?

Pacing, chaining, photos, maps, etc. _____

3. Man hours spent in search 1 HR

4. Do you think additional search might recover evidence? Yes _____ No

5. Signature Jim Schaefer

Perpetuation Record

Monument and accessories established. Include brief description of area. _____

AND NEW B.T'S.

N. PINE 22-571 W - 28.6' OLD DESCRIBED S¹/₁₆ S19 BT

N. PINE 18-529 W - 34.7' OLD S¹/₁₆ S19 BT

W. OAK 7-57E - 64.6' OLD S¹/₁₆ S20 BT

Certified corner restoration certificate prepared: Yes _____ No _____

Filed in county records at _____ Date _____ County Document No. _____

Identified on aerial photo No. _____ Which is filed at _____

Index No. Q-5-6
(Alphabetical - Numerical)LAND CORNER RECORD
(RECTANGULAR SURVEYS)R9-7150-4 (Rev. 6/13/67)
GPO 502-127T. 141 R. 27 S. Mer. N.F. Chippewa County Cass State Mn
AP #4 Corner common to sections 20 and _____

EXISTING SURVEYS

Original Government Survey

Year surveyed _____
Original monument _____
(Wood post, stone, pile of stones, pipe, etc.)

Bearing Trees

Species _____
Diameter _____
Bearing _____
Distance _____

Subsequent Corner Restoration

Year surveyed _____ By _____
Where filed or recorded _____
Monument _____
(Original, concrete post, iron rod, etc.)10.47 CAS. N89°W = 691.0'
FROM SW 1/16TR
11369
LARS
520

Bearing Trees, Reference Objects

Species _____
Diameter _____
Bearing _____
Distance _____

Original Evidence Found

Year of search _____ By _____
Monument found _____

Original Bearing Trees Found

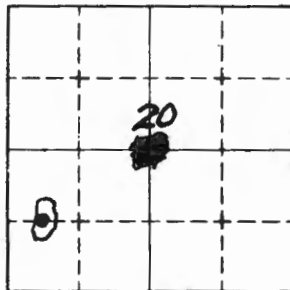
Species _____
Diameter _____
Bearing _____
Distance _____

Evidence of Subsequent Corner Restoration Found

Year of search 9-24-80 By GK-DU
FD. IRON AND CAP IN PLACE. - LYING IN SMALL
BRUSH SWP. AT WESTERLY EDGE.
IN GOOD CONDITION - NOW STANDS IN
PILE OF ROCK 8" ABOVE SWP.

Bearing Trees, Reference Objects

Species _____
Diameter _____
Bearing _____
Distance _____



Sketch

○ Corner ▨ F.S. Land

Relation of Evidence to Record Features Along Section Lines

Section line to sections _____
 Object _____
 Record distance _____
 Measured distance _____

Other Evidence

Describe evidence of use and occupation such as roads, fences, clearings, timber cutting lines, plantations, etc.. Cite source of testimony if any.

APPROX. 10' EAST OF SLOPE OF RIDGE N-S

At time of search:

1. Did you have the record description?

Yes No _____

2. How was search area located?

Pacing, chaining, photos, maps,
 etc. _____

3. Man hours spent in search 1 Hr

4. Do you think additional search might
 recover evidence? Yes _____ No

5. Signature CK

Perpetuation Record

Monument and accessories established. Include brief description of area. _____

9-24-80

NEW BTS.

N. PINE 18 N 18 W - 114.50' - MKD X BT

W. OAK 4 N 55 W - 54.70' - MKD X BT

N. PINE 22 S 60 W - 94.55' - MKD X BT

PILE LARGE AND SMALL ROCK AROUND MONUMENT
PLACE FSLP ON 8 ASH S 37 W - 24 1/2' FROM IRON MONU.

Certified corner restoration certificate prepared: Yes _____ No _____

Filed in county records at _____ Date _____ County Document No. _____

Identified on aerial photo No. _____ Which is filed at _____

Index No. Q 5-6
(Alphabetical - Numerical)

*BOOK 1
 PG. 51*

LAND CORNER RECORD
(RECTANGULAR SURVEYS)

RD-7 150-4 (Rev. 6/13/67)
 GPO 508-127

T. 141 R. 27 Mer. N.F. 5 CHAPPEWA County CASS State MN
AP#4 Corner common to sections _____, _____, 20 and _____

EXISTING SURVEYS

Original Government Survey	
Year surveyed _____	
Original monument _____ <small>(Wood post, stone, pile of stones, pipe, etc.)</small>	
Bearing Trees	
Species _____	
Diameter _____	
Bearing _____	
Distance _____	

Original Evidence Found	
Year of search _____	By _____
Monument found _____	
Original Bearing Trees Found	
Species _____	
Diameter _____	
Bearing _____	
Distance _____	

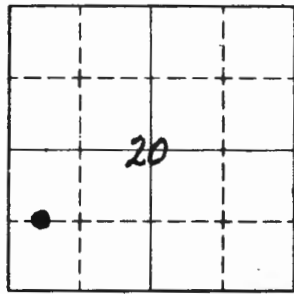
Subsequent Corner Restoration	
Year surveyed <u>1919</u>	By _____
Where filed or recorded _____	
Monument <u>1" X 36" IRON POST</u> <small>(Original, concrete post, iron rod, etc.)</small>	
<u>S89°07'E FROM S116</u>	<u>TR</u>
<u>10.47 CHS.</u>	<u>1369</u>
	<u>AP#4</u>
	<u>S20</u>
	<u>1919</u>

Evidence of Subsequent Corner Restoration Found	
Year of search <u>9-24-90</u>	By <u>CK-DU</u>
<u>FD IRON AND CAP in place - lying in small</u>	
<u>brush SWP. AT western edge</u>	
<u>in good condition - now stands in pile of</u>	
<u>Rock 8" Above SWP.</u>	

Bearing Trees, Reference Objects	
Species _____	
Diameter _____	
Bearing _____	
Distance _____	

Bearing Trees, Reference Objects	

Relation of Evidence to Record Features Along Section Lines



Sketch

○ Corner ▨ F.S. Land

Section line to sections _____
 Object _____
 Record distance _____
 Measured distance _____

Other Evidence

Describe evidence of use and occupation such as roads, fences, clearings, timber cutting lines, plantations, etc.. Cite source of testimony if any.

Approx 10' East of Skje of Ridge N-S

At time of search:

1. Did you have the record description?

Yes No _____

2. How was search area located?

Pacing, chaining, photos, maps, etc.

3. Man hours spent in search 1 Hr

4. Do you think additional search might recover evidence? Yes _____ No

5. Signature CK

Perpetuation Record

Monument and accessories established. Include brief description of area.

9-24-80
 New BTS
 N Pine 18 N 18W - 114.50 MKD x BT
 W Oak 4 N 55W 54.70 MKD x BT
 N Pine 22 S 60W - 94.55 MKD x BT

Pile Large and small rock around monument Place FSL Pan 8" Ash S37V-24.6 Fram Iron Monu.

Certified corner restoration certificate prepared: Yes _____ No _____

Filed in county records at _____ Date _____ County Document No. _____

Identified on aerial photo No. _____ Which is filed at _____

T. 141N R. 27W Mer. N.F. Chippewa County Cass State Mn.
SW 1/16 Corner common to sections 20 and _____

EXISTING SURVEYS

Original Government Survey

Year surveyed _____
Original monument _____
(Wood post, stone, pile of stones, pipe, etc.)

Bearing Trees

Species _____
Diameter _____
Bearing _____
Distance _____

Subsequent Corner Restoration

Year surveyed 1919 By GLO
Where filed or recorded _____
Monument Brass Cap Mn. mld.
(Original, concrete post, iron rod, etc.)

SW 1/16 520
1919

Bearing Trees, Reference Objects

Species R. Oak R. Oak
Diameter 10" 10"
Bearing S38 3/4° E S62 1/4° W
Distance 30.36' 37.62'

Original Evidence Found

Year of search _____ By _____
Monument found _____

Original Bearing Trees Found

Species _____
Diameter _____
Bearing _____
Distance _____

Evidence of Subsequent Corner Restoration Found

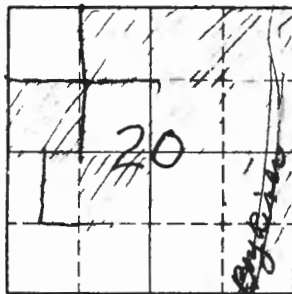
Year of search 6-17-69 By Wm Oberman
FD GLO Mn in good shape

FD GLO BT evidence

Bearing Trees, Reference Objects

Species R. Oak R. Oak
Diameter 16" 10"
Bearing S38 3/4° E S62 1/4° W
Distance 30.36' 37.62'

Scribe overgrown rotted stp.



Sketch

○ Corner F.S. Land

Relation of Evidence to Record Features Along Section Lines

Section line to sections _____
 Object _____
 Record distance _____
 Measured distance _____

Other Evidence

Describe evidence of use and occupation such as roads, fences, clearings, timber cutting lines, plantations, etc.. Cite source of testimony if any.

Survey line to F.S. standards runs east from corner.

At time of search:

1. Did you have the record description?

Yes _____ No _____

2. How was search area located?

Pacing, chaining, photos, maps, etc. _____

3. Man hours spent in search _____

4. Do you think additional search might recover evidence? Yes _____ No _____

5. Signature _____

Perpetuation Record

Monument and accessories established. Include brief description of area.

6-17-69 - W. Okerman - New BTS
W. Oak 10" S110E 30.15' scribed SW 1/6 S 20 BT
W. Pine 23" N62W 41.33' " " " "
N. Pine 16" N40W 59.36' " " " "
5" steel post 4.2' West - W-54-2 & 54.4

10-9-80 - W.N.O. - FD. the above in good shape
Took no new BTS

Certified corner restoration certificate prepared: Yes _____ No _____

Filed in county records at _____ Date _____ County Document No. _____

Identified on aerial photo No. _____ Which is filed at _____

Index No. Q-7
(Alphabetical - Numerical)

Book B
page 52

LAND CORNER RECORD
(RECTANGULAR SURVEYS)

R9-7150-4 (Rev. 6/13/67)
 GPO 502-127

T. 141 N R. 27 W 5th Mer. N.F. Chip County Cass State MN.
Center South 1/4 Corner common to sections _____ and 20

EXISTING SURVEYS

Original Government Survey

Year surveyed _____

Original monument _____
(Wood post, stone, pile of stones, pipe, etc.)

Bearing Trees

Species _____

Diameter _____

Bearing _____

Distance _____

Original Evidence Found

Year of search _____ By _____

Monument found _____

Original Bearing Trees Found

Species _____

Diameter _____

Bearing _____

Distance _____

Subsequent Corner Restoration

Year surveyed _____ By _____

Where filed or recorded _____

Monument _____
(Original, concrete post, iron rod, etc.)

1320' from 1/4 to 1/2 NO^W

Evidence of Subsequent Corner Restoration Found

Year of search 7/2/74 By BRK/TH/TAHN

Found in NW 1/4
original - 6" x 1" iron rod
the p.p. - E.L. 1/2

Bearing Trees, Reference Objects

Species Cedar Cedar

Diameter 8" 15"

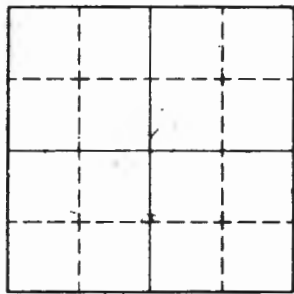
Bearing N08W S27W

Distance 15.8' 27.7'

Bearing Trees, Reference Objects

10"
N68^W

Relation of Evidence to Record Features Along Section Lines



Sketch

○ Corner F.S. Land

Section line to sections _____

Object _____

Record distance _____

Measured distance _____

Other Evidence

Describe evidence of use and occupation such as roads, fences, clearings, timber cutting lines, plantations, etc.. Cite source of testimony if any. _____

Q. ... of 70' south ... and ...

At time of search:

1. Did you have the record description?
Yes No _____

2. How was search area located?

Pacing chaining, photos, maps, etc.

Compass

3. Man hours spent in search *Seven*

4. Do you think additional search might recover evidence? Yes _____ No _____

5. Signature *Harry R. ...*

Perpetuation Record

Monument and accessories established. Include brief description of area. _____

*M. U. New B.T.S.
13" 3" 3"
4" 5" E
1" N 6 E at 1.1*

E.T.P. ... 70'

Certified corner restoration certificate prepared: Yes _____ No _____

Filed in county records at _____ Date _____ County Document No. _____

Identified on aerial photo No. _____ Which is filed at _____

Index No. 0-8
(Alphabetical - Numerical)

*Book 3
 page 38A*

LAND CORNER RECORD
(RECTANGULAR SURVEYS)

RD-7150-4 (Rev. 6/13/67)
 GPO 802-127

T. 141 R. 27 S. 5th Mer. N.F. Chippewa County Cass State Mn
SE 1/4 Corner common to sections _____ and 20

EXISTING SURVEYS

Original Government Survey

Year surveyed _____
 Original monument _____
(Wood post, stone, pile of stones, pipe, etc.)

Bearing Trees

Species _____
 Diameter _____
 Bearing _____
 Distance _____

Original Evidence Found

Year of search _____ By _____
 Monument found _____

Original Bearing Trees Found

Species _____
 Diameter _____
 Bearing _____
 Distance _____

Subsequent Corner Restoration

Year surveyed 1919 By GLD
 Where filed or recorded SE 1/4
 Monument 1" x 3/4" I.P.
(Original, concrete post, iron rod, etc.) with B.C.

Evidence of Subsequent Corner Restoration Found

Year of search 9/24/80 By GB-RPI
Ed I.P. set in place with B.C.
Both GL & BT'S Alive

Bearing Trees, Reference Objects

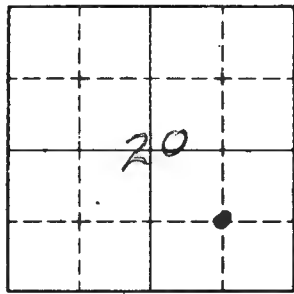
Species	<u>Cedar</u>	<u>Cedar</u>	_____
Diameter	<u>14"</u>	<u>5"</u>	_____
Bearing	<u>N29E</u>	<u>S40E</u>	_____
Distance	<u>16.50</u>	<u>12.54</u>	_____

Bearing Trees, Reference Objects

Species	<u>Cedar</u>	<u>Cedar</u>	_____
Diameter	<u>18"</u>	<u>6"</u>	_____
Bearing	<u>N29°E</u>	<u>S40°E</u>	_____
Distance	<u>16.50</u>	<u>12.54</u>	_____

Q-9

Relation of Evidence to Record Features Along Section Lines



Sketch

○ Corner ▨ F.S. Land

Section line to sections _____

Object _____

Record distance _____

Measured distance _____

Other Evidence

Describe evidence of use and occupation such as roads, fences, clearings, timber cutting lines, plantations, etc.. Cite source of testimony if any. _____

Crossed fence in cedar clearing.

At time of search:

1. Did you have the record description?

Yes No _____

2. How was search area located?

Pacing, chaining, photos, maps etc.

compass

Perpetuation Record

Monument and accessories established. Include brief description of area. _____

*MKD NEW BT:
Cedar, 11", S59W at 13.7'. MKD SE-46S20BT*

3. Man hours spent in search 1 min

4. Do you think additional search might recover evidence? Yes _____ No

Certified to contain true and correct information. Certified and prepared by Gary Beama on 9/29/82 by Gary Stevenson No. 265254

Filed for public record on 9/29/82 County Document No. 265254

CERTIFICATE FILED

5. Signature Gary Beama

Identified on aerial photo No. _____ Which is filed at _____

Index No. Q-8,9
(Alphabetical - Numerical)

Book 3
page 53

LAND CORNER RECORD
(RECTANGULAR SURVEYS)

R9-7150-4 (Rev. 6/13/67)
GPO 802-127

T. 141N R. 27W Sth Mer. N.F. Chip County Cass State MN.
CC WC Corner common to sections _____ end 20

EXISTING SURVEYS

Original Government Survey

Year surveyed _____
Original monument _____
(Wood post, stone, pile of stones, pipe, etc.)

Bearing Trees

Species _____
Diameter _____
Bearing _____
Distance _____

Subsequent Corner Restoration

Year surveyed 1979 By GLP
Where filed or recorded St
Monument CC S20 WC
(Original, concrete post, iron rod, etc.)

Bearing Trees, Reference Objects 1419

Species No Trees
Diameter _____
Bearing _____
Distance _____

Original Evidence Found

Year of search _____ By _____
Monument found _____

Original Bearing Trees Found

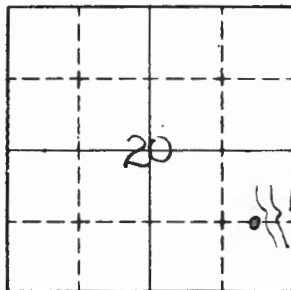
Species _____
Diameter _____
Bearing _____
Distance _____

Evidence of Subsequent Corner Restoration Found

Year of search 9/24/20 By GLP + PM
Fd I.P. set in place 6" above ground with B.L.

Bearing Trees, Reference Objects

Species _____
Diameter _____
Bearing _____
Distance _____



Sketch

○ Corner ▨ F.S. Land

Relation of Evidence to Record Features Along Section Lines

Q-8,9

Section line to sections _____
 Object _____
 Record distance _____
 Measured distance _____

Other Evidence

Describe evidence of use and occupation such as roads, fences, clearings, timber cutting lines, plantations, etc.. Cite source of testimony if any.

Corner falls in alder on ^{1/2} m.p. 50' west of Cedar ^{land}
 Boy River is 50' east of corner.

At time of search:

1. Did you have the record description?

Yes No _____

2. How was search area located?

Pacing, chaining, photos, maps, etc.

compass

3. Man hours spent in search 5 min

4. Do you think additional search might recover evidence? Yes _____ No

5. Signature Gary Beama

Perpetuation Record

Monument and accessories established. Include brief description of area.

<u>MKD NEW B.T.'S:</u>	<u>MKD</u>
<u>Ash, 7", N 81° W at 60.9'</u>	<u>COWC S20 BT.</u>
<u>Ash, 5", N 63° W at 58.8'</u>	<u>"X" BT.</u>
<u>Ash, 4", N 29° W at 48.75'</u>	<u>"X" BT.</u>

Certified corner restoration certificate prepared: Yes _____ No _____

Filed in county records at _____ Date _____ County Document No. _____

Identified on aerial photo No. _____ Which is filed at _____

Index No. R-3
(Alphabetical - Numerical)

Book 3

Page 55

LAND CORNER RECORD
(RECTANGULAR SURVEYS)

R9-7150-4 (Rev. 6/13/67)

GPO 802-127

T. 141N R. 27W Sth Mer. N.F. Chip County Cass State Mo.
Quarter Corner common to sections 19 and 30

EXISTING SURVEYS

Original Government Survey

Year surveyed _____
Original monument _____
(Wood post, stone, pile of stones, pipe, etc.)

Bearing Trees

Species _____
Diameter _____
Bearing _____
Distance _____

Subsequent Corner Restoration

Year surveyed 1919 By GLO
Where filed or recorded St. Paul
Monument 1" x 3/8" I.P. with B.C.
(Original, concrete post, iron rod, etc.)1/4 to 1/4 N 0° 36' E
20.35 1/2 1843' CN 1/4 to 1/4

Bearing Trees, Reference Objects

Species R. OAK R. OAK
Diameter 12" 10"
Bearing N 54° E 17.54 S 64° E
Distance 182 1/2' 292 1/2'
120.12' 192.72'

Original Evidence Found

Year of search _____ By _____
Monument found _____

Original Bearing Trees Found

Species _____
Diameter _____
Bearing _____
Distance _____

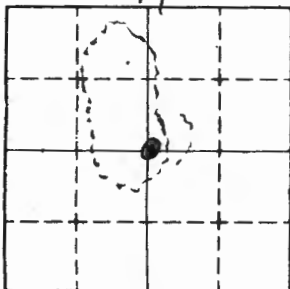
Evidence of Subsequent Corner Restoration Found

Year of search 9/23/80 By CK-GB-RM
Fd. I.P. 3' under moss, standing
straight up and down. Corner
set in place.
Fd. no remains of bearing trees.

Bearing Trees, Reference Objects

Species _____
Diameter _____
Bearing _____
Distance _____

Relation of Evidence to Record Features Along Section Lines



Sketch

○ Corner ▨ F.S. Land

Section line to sections _____
 Object _____
 Record distance _____
 Measured distance _____

Other Evidence

Describe evidence of use and occupation such as roads, fences, clearings, timber cutting lines, plantations, etc.. Cite source of testimony if any. _____

Corner falls in a boggy swamp.

Chained ^{tan bearing} from EAST 1/6 to 1/4 corner. Things check OK.

Chained ^{tan bearing} from CN 1/6 to 1/4 corner. Check OK.

Perpetuation Record

Monument and accessories established. Include brief description of area. _____

One 8' sign post wired to GLO monument. Top of sign post 4 GLO mon. 8" above bog.

Two sign posts standing near the corner & signs, but not set in place. (To late in day to finish, Didn't get back).

Certified corner restoration certificate prepared: Yes _____ No _____

Filed in county records at _____ Date _____ County Document No. _____

Identified on aerial photo No. _____ Which is filed at _____

At time of search:

1. Did you have the record description?

Yes No _____

2. How was search area located?

Pacing chaining, photos maps, etc.

3. Man hours spent in search 1 hr.

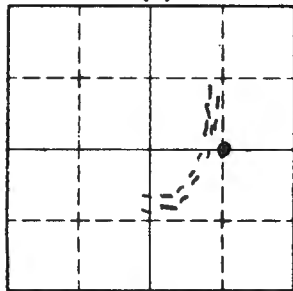
4. Do you think additional search might recover evidence? Yes _____ No

5. Signature Nary Brama

T. 141 R. 27 Mer. N.F. CHIPPWA County CASS State MI
EAST 1/16 BET. 5 Corner common to sections 19 and 30

EXISTING SURVEYS

Original Government Survey	Original Evidence Found
Year surveyed _____ Original monument _____ <small>(Wood post, stone, pile of stones, pipe, etc.)</small>	Year of search _____ By _____ Monument found _____
<p style="text-align: center;">Bearing Trees</p> Species _____ Diameter _____ Bearing _____ Distance _____	<p style="text-align: center;">Original Bearing Trees Found</p> Species _____ Diameter _____ Bearing _____ Distance _____
<p style="text-align: center;">Subsequent Corner Restoration</p> Year surveyed <u>1919</u> By <u>GLO RE-SURVEY</u> Where filed or recorded _____ Monument <u>1" x 3/8" IRON POST W/ B.C. MARK</u> <small>(Original, concrete post, wood rod, etc.)</small> <u>E 1/16 519</u> <u>330</u> <u>1919</u>	<p style="text-align: center;">Evidence of Subsequent Corner Restoration Found</p> Year of search <u>9/1, 80</u> By <u>KRAUSE, JR., M.P., Uppen</u> Fd. <u>1401</u> <u>10" above ground and</u> <u>in place</u> Fd. <u>stump holes from both GLO BT'S.</u> Fd. <u>F. v. L. P. on a 3" maple which</u> <u>bears S54°E at 4.5"</u>
<p style="text-align: center;">Bearing Trees, Reference Objects</p> Species <u>MAPLE</u> <u>POPPAR</u> Diameter <u>10</u> <u>6</u> Bearing <u>N10E</u> <u>S70W</u> Distance <u>156 LKS.</u> <u>174 LKS.</u> <u>103'</u> <u>114.8'</u>	<p style="text-align: center;">Bearing Trees, Reference Objects</p> _____ _____ _____ _____



Sketch

○ Corner ▨ F.S. Land

Relation of Evidence to Record Features Along Section Lines

R-4

Section line to sections _____
 Object _____
 Record distance _____
 Measured distance _____

Other Evidence

Describe evidence of use and occupation such as roads, fences, clearings, timber cutting lines, plantations, etc.. Cite source of testimony if any. _____

A trail is 145.0' west of corner.

At time of search:

1. Did you have the record description?
 Yes No _____

2. How was search area located?
 Pacing, chaining, photos, maps, etc. _____

3. Man hours spent in search 0

4. Do you think additional search might recover evidence? Yes _____ No

5. Signature Gary Brana

Perpetuation Record

Monument and accessories established. Include brief description of area. _____

- 1. W. OAK, 6" N 16° 14' AT 84.75' MKD E 1/16 S 19 BT
- 2. R. OAK, 9" 587° 01' AT 40.75' MKD E 1/16 S 30 BT
- 3. W. OAK, 10" - N 12° E AT 63.95' MKD E 1/16 S 19 BT

Certified corner restoration certificate prepared: Yes _____ No _____

Filed in county records at _____ Date _____ County Document No. _____

Identified on aerial photo No. _____ Which is filed at _____

T. 141 R. 27 Mer. N.F. Chippewa County Cass State Minn.
E. 1/4 Corner common to sections 30 and 19

EXISTING SURVEYS

Original Government Survey

Year surveyed _____

Original monument _____
(Wood post, stone, pile of stones, pipe, etc.)

Bearing Trees

Species _____

Diameter _____

Bearing _____

Distance _____

Original Evidence Found

Year of search _____ By _____

Monument found _____

Original Bearing Trees Found

Species _____

Diameter _____

Bearing _____

Distance _____

Subsequent Corner Restoration

Year surveyed _____ By _____

Where filed or recorded _____

Monument _____
(Original, concrete post, iron rod, etc.)

Bearing Trees, Reference Objects

Species _____

Diameter _____

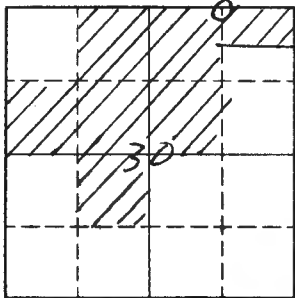
Bearing _____

Distance _____

Evidence of Subsequent Corner Restoration Found

Year of search 5-3-74 By L. Wittthoef
1" F.P. 9" above ground with
brass cap marked

E. 1/4 S. 19
E. 1/4 S. 30
1919



Sketch

○ Corner ▨ F.S. Land

Relation of Evidence to Record Features Along Section Lines

R-4

Section line to sections _____
 Object _____
 Record distance _____
 Measured distance _____

Other Evidence

Describe evidence of use and occupation such as roads, fences, clearings, timber cutting lines, plantations, etc.. Cite source of testimony if any. *I placed a L.P. 54-6 on a 3" maple marked N. 54° E. 4.5 FT. There is a Woods road running N.E. S.W. West of cor. I placed a L.P. 54-6 on a 7.5" birch on east side of Woods road marked S. 82° E 145 LKS To cor.*

At time of search:

1. Did you have the record description?

Yes _____ No ✓

2. How was search area located?

Pacing, chaining, photos, maps, etc. Compass

3. Man hours spent in search 1/4 hr.

4. Do you think additional search might recover evidence? Yes ✓ No _____

There may be BTS.

5. Signature Lo M Wittloft

Perpetuation Record

Monument and accessories established. Include brief description of area. _____

Certified corner restoration certificate prepared: Yes _____ No _____

Filed in county records at _____ Date _____ County Document No. _____

Identified on aerial photo No. _____ Which is filed at _____

Index No. R-5
(Alphabetical - Numerical)

BOOK 1
page 18
54

LAND CORNER RECORD
(RECTANGULAR SURVEYS)

RR-7 150-4 (Rev. 6/13/67)
 GPO 802-127

T. 141N R. 27W Mer. N.F. Chippewa County Wis State Mn
Section Corner common to sections 19, 20, 29 and 30

EXISTING SURVEYS

Original Government Survey

Year surveyed _____
 Original monument _____
(Wood post, stone, pile of stones, pipe, etc.)

Bearing Trees

Species _____
 Diameter _____
 Bearing _____
 Distance _____

Subsequent Corner Restoration

Year surveyed 1919 By GLO
 Where filed or recorded _____
 Monument Bress Cap Mn Mid.
(Original, concrete post, iron rod, etc.)

T141N R27W
S19 | S20
S30 | S29
1919

Bearing Trees, Reference Objects

Species	<u>Maple</u>	<u>Poplar</u>	<u>Poplar</u>	<u>Maple</u>
Diameter	<u>6"</u>	<u>7"</u>	<u>6"</u>	<u>10"</u>
Bearing	<u>N30 1/2° E</u>	<u>S50 3/4° E</u>	<u>S16 3/4° W</u>	<u>N18° W</u>
Distance	<u>40.26'</u>	<u>64.68'</u>	<u>13.20'</u>	<u>50.16'</u>

Original Evidence Found

Year of search _____ By _____
 Monument found _____

Original Bearing Trees Found

Species _____
 Diameter _____
 Bearing _____
 Distance _____

Evidence of Subsequent Corner Restoration Found

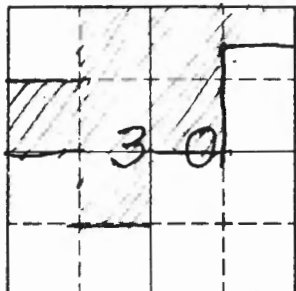
Year of search 6-16-69 By Wm Okerman
FO GLO Mn in good shape

FO GLO BT Evidence

Bearing Trees, Reference Objects

Species	<u>Poplar</u>	_____	_____
Diameter	<u>7"</u>	_____	_____
Bearing	<u>S50 3/4° E</u>	_____	_____
Distance	<u>64.68'</u>	_____	_____

rotted



Sketch

○ Corner ▨ F.S. Land

Relation of Evidence to Record Features Along Section Lines

Section line to sections _____
 Object _____
 Record distance _____
 Measured distance _____

Other Evidence

Describe evidence of use and occupation such as roads, fences, clearings, timber cutting lines, plantations, etc.. Cite source of testimony if any.
Survey line to F.S. Standards runs North of sketch from corner

At time of search:

1. Did you have the record description?
 Yes _____ No _____

2. How was search area located?

Pacing, chaining, photos, maps, etc. _____

3. Man hours spent in search _____

4. Do you think additional search might recover evidence? Yes _____ No _____

5. Signature _____

Perpetuation Record

Monument and accessories established. Include brief description of area. _____

6-16-69 - W. Okerman - NEW BT'S
W. Oak 16" N43°W 29.30' perched. S19 BT
W. Oak 4" S60°W 30.08' " X BT
W. Oak 5" S16°E 15.13' " X BT
ELM 5" N14°E 18.05' " S20 BT
5' Steel Post 3.6 NORTH W. FS-54-2 + 54-4

10-9-80 - W. NO. - FD above BT's in good shape, took no new BT'S

Certified corner restoration certificate prepared: Yes _____ No _____
 Filed in county records at _____ Date _____ County Document No. _____
 Identified on aerial photo No. _____ Which is filed at _____

Index No. R-13
(Alphabetical - Numerical)

LAND CORNER RECORD
(RECTANGULAR SURVEYS)

RD-7150-4 (Rev. 6/13/67)
GPO 802-127

T. 141 R. 27 5th Mer. N.F. Chippewa County Cass State Minnesota
Northeast Corner common to sections 28, 21, 22 and 27

EXISTING SURVEYS

Original Government Survey

Year surveyed 1874
Original monument wood post
(Wood post, stone, pile of stones, pipe, etc.)

Bearing Trees

Species Spruce Tamarack
Diameter 6" 7"
Bearing S 39 E S 30 W
Distance 27 lks 23 lks
(17.82') (15.18')

Subsequent Corner Restoration

Year surveyed 1968 By USFS - James Ekstrom
Where filed or recorded Book "2" Pg. 61 - T141N R27W
Monument Chained to this location from evidence found
(Original, concrete post, iron rod, etc.)
at the 1/4 corner Sec. 22-27. Searched 2
man hours. No evidence found.

Bearing Trees, Reference Objects

Species _____
Diameter _____
Bearing _____
Distance _____

Original Evidence Found

Year of search _____ By _____
Monument found _____

Original Bearing Trees Found

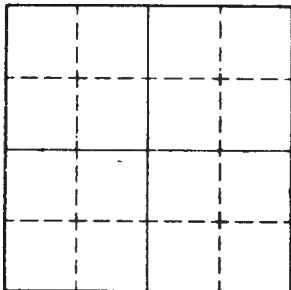
Species _____
Diameter _____
Bearing _____
Distance _____

Evidence of Subsequent Corner Restoration Found

Year of search _____ By _____

Bearing Trees, Reference Objects

Relation of Evidence to Record Features Along Section Lines



Sketch

○ Corner F.S. Land

Section line to sections _____

Object _____

Record distance _____

Measured distance _____

Other Evidence

Describe evidence of use and occupation such as roads, fences, clearings, timber cutting lines, plantations, etc.. Cite source of testimony if any. _____

At time of search:

1. Did you have the record description?

Yes _____ No _____

2. How was search area located?

Pacing, chaining, photos, maps, etc. _____

3. Man hours spent in search _____

4. Do you think additional search might recover evidence? Yes _____ No _____

5. Signature _____

Perpetuation Record

Monument and accessories established. Include brief description of area. 1994 on 3/4
 Landecker & Assoc. set a 2"x24" iron pipe with brass cap over an 8'
 sign post up 20" in a Tamarack & Bl. Spruce swamp. Ties: 5" Bl. Spruce
 N 75E 17.60' SCR 522 BT; 5" Bl. Spruce S 7E 15.60' SCR 527 BT; 5 1/2"
 Bl. Spruce S 65W 6.37' SCR 528 BT; 5 1/2" Bl. Spruce N 40W 20.12'
 SCR 521 BT; 8' sign post South 2.35' with 54-2 and 54-9 signs;
 8' sign post West 2.4' with 54-2 and 54-9 signs.

Certified corner restoration certificate prepared: Yes No _____

Filed in county records at Cass County Date 5/4/94 County Document No. 357305

Identified on aerial photo No. _____ Which is filed at _____

Index No. R-15
(Alphabetical - Numerical)

LAND CORNER RECORD
(RECTANGULAR SURVEYS)

RD-7 150-4 (Rev. 6/13/67)
 GPO 802-127

T. 141 R. 27 5th Mer. N.F. Chippewa County Cass State Minnesota
North Quarter Corner common to sections 27, 28 and _____

EXISTING SURVEYS

Original Government Survey

Year surveyed 1874
 Original monument wood post
(Wood post, stone, pile of stones, pipe, etc.)

Bearing Trees

Species N. Pine N. Pine
 Diameter 18" 20"
 Bearing N 8 W S 4 W
 Distance 85 lks 78 lks
(56 10') (51.48')

Subsequent Corner Restoration

Year surveyed 1920 By Lincoln Mackey
 Where filed or recorded County Book "C" Pg. 379
 Monument Found original corner and bearing trees.
(Original, concrete post, iron rod, etc.)

Bearing Trees, Reference Objects

Species _____
 Diameter _____
 Bearing _____
 Distance _____

Original Evidence Found

Year of search _____ By _____
 Monument found _____

Original Bearing Trees Found

Species _____
 Diameter _____
 Bearing _____
 Distance _____

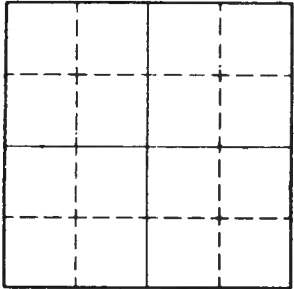
Evidence of Subsequent Corner Restoration Found

Year of search 1940 By R.T. Defant - C.C.C
Found both original Pine stumps. Set pipe
at corner - south side of slough.
FSLP on 10" Oak N 10 E 29.00'.

Bearing Trees, Reference Objects

Species _____
 Diameter _____
 Bearing _____
 Distance _____

Relation of Evidence to Record Features Along Section Lines



Sketch

○ Corner F.S. Land

Section line to sections _____

Object _____

Record distance _____

Measured distance _____

Other Evidence

Describe evidence of use and occupation such as roads, fences, clearings, timber cutting lines, plantations, etc.. Cite source of testimony if any. 1969 USFS found burned stump for 18" N. Pine N8W 56.1'. Found burned stump for 20" N. Pine 54W 51.5'. Set 2"x5' galvanized steel pipe filled with concrete and capped with 3" stamped brass tablet. Ties: 14" W. Oak 522W 29.00'; 5" W Oak N82W 27.2'; 6" W. Oak N19W 28.2'. Notes in Book 2, Pg. 62 for T.141N, R.27W.

1969 William Okerman Filed "Affidavit As To Location of Gov't Corner".

Perpetuation Record

Monument and accessories established. Include brief description of area. 1993 on 12/11 Landecker E. Assoc. tie out corner. 2" iron pipe with brass cap up 24" located 195' ± easterly of trail. Ties: (1969) 14" W. Oak now 16" 522W 29.00'; (1969) 5" W. Oak now 6 1/2" N82W 27.20'; (1969) 6" W. Oak now 8" N19W 28.20'; old 6' sign post North 4.8' with 54-4; new 8' sign post South 3.0' with 54-9.

At time of search:

1. Did you have the record description?
Yes _____ No _____

2. How was search area located?
Pacing, chaining, photos, maps, etc. _____

3. Man hours spent in search _____

4. Do you think additional search might recover evidence? Yes _____ No _____

Certified corner restoration certificate prepared: Yes No _____

Filed in county records at Cass County Date 5/4/94 County Document No. 357306

5. Signature _____ Identified on aerial photo No. _____ Which is filed of _____

Index No. R-17
(Alphabetical - Numerical)

LAND CORNER RECORD
(RECTANGULAR SURVEYS)

RD-7150-4 (Rev. 6/13/67)
 GPO 802-127

T. 141 R. 27 5th Mer. N.F. Chippewa County Cass State Minnesota
Northeast Corner common to sections 27, 22, 23 and 26

EXISTING SURVEYS

Original Government Survey

Year surveyed 1874 P.H. Conger
 Original monument wood post
(Wood post, stone, pile of stones, pipe, etc.)

Bearing Trees

Species Dead Cedar Dead Cedar
 Diameter 6" 5"
 Bearing N40 E S33 W
 Distance 65 lks 19 lks
(42.90') (12.54')

Subsequent Corner Restoration

Year surveyed 1920 By Lincoln Mackey
 Where filed or recorded County Book "C" pg 379
 Monument Set corner proportionally. Set 2" x 48"
(Original, concrete post, iron leg, etc.)
iron monument.

Bearing Trees, Reference Objects

Species	<u>Spruce</u>	<u>Spruce</u>	<u>Spruce</u>	<u>Spruce</u>
Diameter	<u>5"</u>	<u>5"</u>	<u>6"</u>	<u>5"</u>
Bearing	<u>N49 E</u>	<u>S44 1/4 E</u>	<u>S62 3/4 W</u>	<u>N52 W</u>
Distance	<u>48.5'</u>	<u>51.5'</u>	<u>30.3'</u>	<u>30.6'</u>

Original Evidence Found

Year of search _____ By _____
 Monument found _____

Original Bearing Trees Found

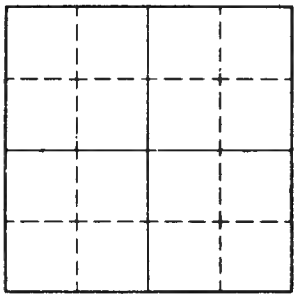
Species _____
 Diameter _____
 Bearing _____
 Distance _____

Evidence of Subsequent Corner Restoration Found

Year of search 1940 By B.T. DeFant - C.C.C.
Found County corner up 24". Ties: 8"
Tamarack N15 W 44 lks (29.04'); FSLP on
6" B. Spruce S10 W 11.1'.
Post is in E of logging road.

Bearing Trees, Reference Objects

Relation of Evidence to Record Features Along Section Lines



Sketch

○ Corner F.S. Land

Section line to sections _____

Object _____

Record distance _____

Measured distance _____

Other Evidence

Describe evidence of use and occupation such as roads, fences, clearings, timber cutting lines, plantations, etc.. Cite source of testimony if any. 1968 USEFS, BK 2, Pg. 39 T141N, R27W. Found snag for 8" Tamarack N15W 29.1'. Set 2"x5' galvanized steel monument filled with concrete and capped with 3" stamped brass cap. TIES: 8" Tamarack S82W 52.7'; 5" Tamarack N35W 14.4'; 8" Cedar N57E 34.4'; 6" Cedar S4E 41.2'; Steel sign post S35E 2.00'.

At time of search:

1. Did you have the record description?
 Yes _____ No _____

2. How was search area located?
 Pacing, chaining, photos, maps, etc. _____

3. Man hours spent in search _____

4. Do you think additional search might recover evidence? Yes _____ No _____

5. Signature _____

1971 William Okerman filed "Affidavit As To Location of Gov't Corner". 1977 USEFS, BK 2, Pg. 39 - Found monument and BT's in good condition.

Perpetuation Record

Monument and accessories established. Include brief description of area. 1994 on 3/4 Landecker & Assoc. set a 2"x24" iron pipe with brass cap over an 8' steel sign post up 18" in a Tamarack and Black Spruce swamp. TIES: 7" Black Spruce N163E 28.94' SCR 523 BT; 5" Black Spruce S47E 13.78' SCR 526 BT; 8" Black Spruce S40W 14.94' SCR 527 BT; 6" Black Spruce N22W SCR 522 BT 27.81'; 8' steel sign post North 4.02' with S4-2 sign.

Certified corner restoration certificate prepared: Yes No _____

Filed in county records at Cass County Date 5/4/94 County Document No. 357307

Identified on aerial photo No. _____ Which is filed at _____

Index No. B-19
(Alphabetical - Numerical)LAND CORNER RECORD
(RECTANGULAR SURVEYS)R9-7150-4 (Rev. 6/13/67)
GPO 802-127T. 141 R. 27 5th Mer. N.F. Chippewa County Cass State Minnesota
North Quarter Corner common to sections 26, 23, and _____

EXISTING SURVEYS

Original Government Survey

Year surveyed 1874
Original monument wood post
(Wood post, stone, pile of stones, pipe, etc.)

Bearing Trees

Species Cedar
Diameter 6"
Bearing N80E
Distance 40 lks
(26.40')

Subsequent Corner Restoration

Year surveyed 1969 By USPS
Where filed or recorded Book 2, Pg. 40 T.141N, R.27W
Monument Traveled by this corner, but quite impracticable to conduct search - standing trees quite small.
(Original, concrete post, iron rod, etc.)

Bearing Trees, Reference Objects

Species _____
Diameter _____
Bearing _____
Distance _____

Original Evidence Found

Year of search _____ By _____
Monument found _____

Original Bearing Trees Found

Species _____
Diameter _____
Bearing _____
Distance _____

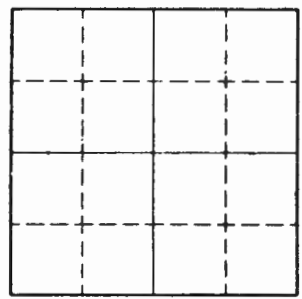
Evidence of Subsequent Corner Restoration Found

Year of search _____ By _____

Bearing Trees, Reference Objects

Species _____
Diameter _____
Bearing _____
Distance _____

Relation of Evidence to Record Features Along Section Lines



Sketch

○ Corner F.S. Land

Section line to sections _____

Object _____

Record distance _____

Measured distance _____

Other Evidence

Describe evidence of use and occupation such as roads, fences, clearings, timber cutting lines, plantations, etc.. Cite source of testimony if any. _____

At time of search:

1. Did you have the record description?

Yes _____ No _____

2. How was search area located?

Pacing, chaining, photos, maps, etc. _____

3. Man hours spent in search _____

4. Do you think additional search might recover evidence? Yes _____ No _____

5. Signature _____

Perpetuation Record

Monument and accessories established. Include brief description of area. 1994 on 3/4
 Landecker & Assoc. set a 2" x 24" iron pipe with brass cap over an 8' steel
 sign post up 19" in low area 85' ± northerly of old trail through swamp.
 Ties: 15" White Pine N51E 27.33' SCR 1/4 S 23 BT; 5" Black Spruce S46E
 28.25' SCR 1/4 S 26 BT; 6" Black Spruce S70W 10.93' SCR 1/4 S 26 BT;
 8' steel sign post North 2.1' with 54-9 sign.

Certified corner restoration certificate prepared: Yes No _____

Filed in county records at Cass County Date 5/4/94 County Document No. 357308

Identified on aerial photo No. _____ Which is filed at _____

Index No. B-21
(Alphabetical - Numerical)

LAND CORNER RECORD
(RECTANGULAR SURVEYS)

RD-7150-4 (Rev. 6/13/67)
GPO 802-127

T. 141 R. 27 5th Mer. N.F. Chippewa County Cass State Minnesota
Northeast Corner common to sections 26, 23, 24 and 25

EXISTING SURVEYS

Original Government Survey

Year surveyed 1874 By P.H. Conger
Original monument wood post
(Wood post, stone, pile of stones, pipe, etc.)

Bearing Trees			
Species	<u>Cedar</u>	<u>Cedar</u>	<u>Cedar</u>
Diameter	<u>6"</u>	<u>6"</u>	<u>8"</u>
Bearing	<u>N52W</u>	<u>N48E</u>	<u>S45E</u>
Distance	<u>14 lks</u>	<u>24 lks</u>	<u>30 lks</u>
	<u>(9.24')</u>	<u>(15.84')</u>	<u>(19.80')</u>

Original Evidence Found

Year of search _____ By _____
Monument found _____

Original Bearing Trees Found

Species	_____	_____	_____
Diameter	_____	_____	_____
Bearing	_____	_____	_____
Distance	_____	_____	_____

Subsequent Corner Restoration

Year surveyed 1920 By Lincoln Mackey
Where filed or recorded County Book "C", Pg. 378
Monument Found post and BT: 7" Cedar 553E
18.5 (Original, concrete base, iron rod, etc.)

Evidence of Subsequent Corner Restoration Found

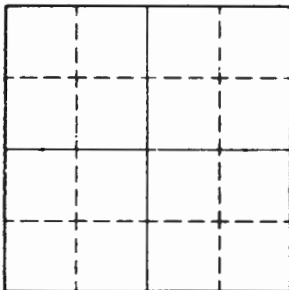
Year of search 1940 By B.T. DeFant - C.C.C.
Found pipe up 6" in good condition.

Bearing Trees, Reference Objects

Species	<u>Cedar</u>	<u>Cedar</u>	_____
Diameter	<u>12"</u>	<u>4"</u>	_____
Bearing	<u>S56°15'E</u>	<u>N28°15'W</u>	_____
Distance	<u>41.3'</u>	<u>30.0'</u>	_____

Bearing Trees, Reference Objects

Species	<u>Cedar</u>	<u>Cedar</u>	<u>Cedar (FSLP)</u>
Diameter	<u>6"</u>	<u>4"</u>	<u>4"</u>
Bearing	<u>S40E</u>	<u>N39W</u>	<u>N30W</u>
Distance	<u>28 lks</u>	<u>42 lks</u>	<u>4 lks</u>
	<u>(18.48')</u>	<u>(27.72')</u>	<u>(2.64')</u>



Sketch

○ Corner F.S. Land

Relation of Evidence to Record Features Along Section Lines

K-21

Section line to sections _____
 Object _____
 Record distance _____
 Measured distance _____

Other Evidence

Describe evidence of use and occupation such as roads, fences, clearings, timber cutting lines, plantations, etc.. Cite source of testimony if any. 1969 USFS, Book 2, Pg. 10 T141NR27W
 Found 2" capped pipe, 12" Cedar S56°15'E 41.3' now 16", 4" Cedar N28°15'W 30.00' (downed). Set 2"x5" galvanized steel pipe filled with concrete and capped with 3" stamped brass tablet. TIES: 6" Cedar N46°E 37.00'; 6" Cedar N25W 39.3'; 6" Cedar S37W 24.3'; 7" Cedar S42E 57.7'; 6" steel sign post East 6.4' with 54-2 and 54-4 signs.

1971 William Okerman filed "Affidavit As To Location Of Gov't Corner".
 1977 USFS, BK 2, Pg. 10 Found monument & BT's in good condition.

Perpetuation Record

Monument and accessories established. Include brief description of area. 1993 on 12/11 Landecker & Assoc. find corner tipped. Reset from four 1969 BT's. 1920 12" Cedar tipped out. Ties: 6" Cedar now 7" N46°E 37.00'; 6" Cedar now 7" N25W 29.30'; 7" Cedar now 8" S42E 57.70'; 6" Cedar now 7" S37W 24.30'. All trees scribing partially visible. Monument is a 2" iron pipe with brass cap up 22". Stabilize monument with an 8' sign post. Old 6' sign post East 6.4' with 54-2, 54-4. New 8' sign post East 2.4' with 54-2, 54-9. New 8' sign post South 2.3' with 54-2, 54-9. Corner is 75'± south of high ground.

Certified corner restoration certificate prepared: Yes No _____

Filed in county records at Cass County Date 5/4/94 County Document No. 357309

Identified on aerial photo No. _____ Which is filed at _____

At time of search:

1. Did you have the record description?

Yes _____ No _____

2. How was search area located?

Pacing, chaining, photos, maps, etc. _____

3. Man hours spent in search _____

4. Do you think additional search might recover evidence? Yes _____ No _____

5. Signature _____

Index No. R-23
(Alphabetical - Numerical)

LAND CORNER RECORD
(RECTANGULAR SURVEYS)

R9-7 150-4 (Rev. 6/13/67)
GPO 802-127

T. 141 N R. 27 W 5th Mer. N.F. CHIPPewa County Cass State MN
14 Corner common to sections 24 and 25

EXISTING SURVEYS

Original Government Survey

Year surveyed _____

Original monument _____
(Wood post, stone, pile of stones, pipe, etc.)

Bearing Trees

Species _____

Diameter _____

Bearing _____

Distance _____

Original Evidence Found

Year of search _____ By _____

Monument found _____

Original Bearing Trees Found

Species _____

Diameter _____

Bearing _____

Distance _____

Subsequent Corner Restoration

Year surveyed _____ By _____

Where filed or recorded _____

Monument _____
(Original, concrete post, iron rod, etc.)

Evidence of Subsequent Corner Restoration Found

Year of search 4-14-80 By L. Witthoef
2" Galv. I.P. 12" above ground
NO Cap has Threads
I think it is County Cor.

Bearing Trees, Reference Objects

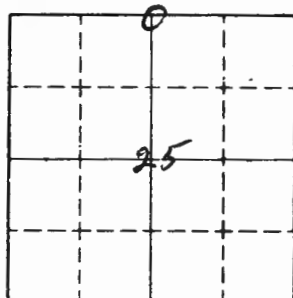
Species _____

Diameter _____

Bearing _____

Distance _____

Bearing Trees, Reference Objects



Sketch

○ Corner ▨ F.S. Land

Relation of Evidence to Record Features Along Section Lines

R-23

Section line to sections _____
 Object _____
 Record distance _____
 Measured distance _____

Other Evidence

Describe evidence of use and occupation such as roads, fences, clearings, timber cutting lines, plantations, etc.. Cite source of testimony if any. There is a FSLP 54-6 on a 14" black Ash marked N. 16° E To I.P. 21.2' placed here by W. H. O. 1960
My Compass reading is N. 20° E To I.P.

At time of search:

1. Did you have the record description?

Yes _____ No _____

2. How was search area located?

Pacing chaining, photos maps, etc. Compass

3. Man hours spent in search 1/2

4. Do you think additional search might recover evidence? Yes _____ No _____

Perpetuation Record

Monument and accessories established. Include brief description of area. _____

Certified corner restoration certificate prepared: Yes _____ No _____

Filed in county records at _____ Date _____ County Document No. _____

Identified on aerial photo No. _____ Which is filed at _____

5. Signature Leo M. Wittkopf

T. 141 R. 27 S. 5 Mer. N.F. CHIPPewa County CASS State MN
AP*2 Corner common to sections 30 and _____

EXISTING SURVEYS

Original Government Survey

Year surveyed _____
Original monument _____
(Wood post, stone, pile of stones, pipe, etc.)

Bearing Trees

Species _____
Diameter _____
Bearing _____
Distance _____

Original Evidence Found

Year of search _____ By _____
Monument found _____

Original Bearing Trees Found

Species _____
Diameter _____
Bearing _____
Distance _____

Subsequent Corner Restoration

Year surveyed 1919 By GLO RESURVEY
Where filed or recorded _____
Monument 1" X 3/8" IRON POST w/ DC MKD
(Original, concrete post, iron rod, etc.)

TR
1451
APR
TR 1531
590

Bearing Trees, Reference Objects

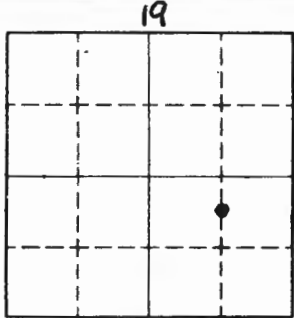
Species NONE
Diameter _____
Bearing _____
Distance _____

Evidence of Subsequent Corner Restoration Found

Year of search 9/11/80 By CR-GB-DU
Fd. I.P. set 10' above grd, set
in place with B.C.
Fd. F.S.L.P. on 11" red oak at
538 W, 13.0'

Bearing Trees, Reference Objects

Relation of Evidence to Record Features Along Section Lines



○ Corner ▨ F.S. Land

Section line to sections _____
 Object _____
 Record distance _____
 Measured distance _____

Other Evidence

Describe evidence of use and occupation such as roads, fences, clearings, timber cutting lines, plantations, etc.. Cite source of testimony if any.

SOUTH OF E 1/16 BET. SEC'S 19-30 - DIST. 679.8' (10,30CH)

(see card S-4 for chainage check)

At time of search:

1. Did you have the record description?

Yes No

2. How was search area located?

Pacing chaining, photos, maps, etc. compass
50'

3. Man hours spent in search 0

4. Do you think additional search might recover evidence? Yes No

5. Signature Gary Brano

Perpetuation Record

Monument and accessories established. Include brief description of area.

Mkd new BT's:
 1. W. OAK, 10", S28E at 44.35 MKD AP 2 BT.
 2. W. OAK, 5", N62W at 48.40 MKD X BT.
 3. W. OAK, 6", N27E at 47.20 MKD X BT.

Certified corner restoration certificate prepared: Yes No

Filed in county records at _____ Date _____ County Document No. _____

Identified on aerial photo No. _____ Which is filed at _____

Index No. R.S-5
(Alphabetical - Numerical)

Book 3
page 57

LAND CORNER RECORD
(RECTANGULAR SURVEYS)

R9-7150-4 (Rev. 6/13/67)
 GPO 802-127

T. 141N R. 17W 5th Mer. N.F. Chippewa County Cass State Mn.
A.P. TR1531, N-W 1/4 Corner common to sections 30, 29 and _____

EXISTING SURVEYS

Original Government Survey

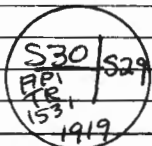
Year surveyed _____
 Original monument _____
(Wood post, stone, pile of stones, pipe, etc.)

Bearing Trees

Species _____
 Diameter _____
 Bearing _____
 Distance _____

Subsequent Corner Restoration

Year surveyed 1919 By GLO
 Where filed or recorded _____
 Monument Brass Cap Mn mtd.
(Original, concrete post, iron rod, etc.)



Bearing Trees, Reference Objects

Species NONE
 Diameter _____
 Bearing _____
 Distance _____

Original Evidence Found

Year of search _____ By _____
 Monument found _____

Original Bearing Trees Found

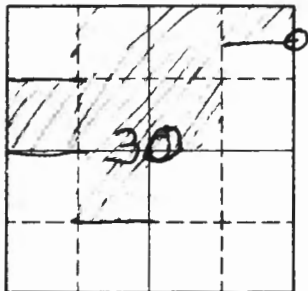
Species _____
 Diameter _____
 Bearing _____
 Distance _____

Evidence of Subsequent Corner Restoration Found

Year of search 10-9-80 By W.N.O.
FD Brass Cap Mn in good shape

Bearing Trees, Reference Objects

Species _____
 Diameter _____
 Bearing _____
 Distance _____



Sketch

○ Corner ▨ F.S. Land

Relation of Evidence to Record Features Along Section Lines

RS-5

Section line to sections _____
 Object _____
 Record distance _____
 Measured distance _____

Other Evidence

Describe evidence of use and occupation such as roads, fences, clearings, timber cutting lines, plantations, etc.. Cite source of testimony if any.

Survey line to F.S. standards runs North + West from Corner 4" X 4" X 7' Wood post with Corner loc. tag, piece of true line north of this corner on trail

At time of search:

1. Did you have the record description?
 Yes _____ No _____

2. How was search area located?
 Pacing, chaining, photos, maps, etc. _____

3. Mon hours spent in search _____

4. Do you think additional search might recover evidence? Yes _____ No _____

5. Signature _____

Perpetuation Record

Monument and accessories established. Include brief description of area.

*10-9-80 - W.N.O
 Made 4 new BT'S*

<i>MAPLE</i>	<i>8" N12°E</i>	<i>27.94'</i>	<i>perched</i>	<i>APS 29 BT</i>
<i>ELM</i>	<i>8" S66°E</i>	<i>36.54'</i>	<i>"</i>	<i>" " "</i>
<i>ASH</i>	<i>7" S39°W</i>	<i>9.86</i>		<i>APS 30 BT</i>
<i>W. Oak</i>	<i>5" S69°W</i>	<i>20.99'</i>		<i>" " "</i>

8" steel sign post set 40' N+W WITH FS Signs attached

Certified corner restoration certificate prepared: Yes _____ No _____
 Filed in county records at _____ Date _____ County Document No. _____
 Identified on aerial photo No. _____ Which is filed at _____

T. 141 R. 27 5th Mer. N.F. Chippewa County Cass State Minn.
Approx. N. 1/4 Corner common to sections 30 and 25
141-21 141-28

EXISTING SURVEYS

Original Government Survey

Year surveyed _____

Original monument _____
(Wood post, stone, pile of stones, pipe, etc.)

Bearing Trees

Species _____

Diameter _____

Bearing _____

Distance _____

Original Evidence Found

Year of search _____ By _____

Monument found _____

Original Bearing Trees Found

Species _____

Diameter _____

Bearing _____

Distance _____

Subsequent Corner Restoration

Year surveyed _____ By _____

Where filed or recorded _____

Monument _____
(Original, concrete post, iron rod, etc.)

Evidence of Subsequent Corner Restoration Found

Year of search 4-18-74 By L. Witthoeft
None Found

Bearing Trees, Reference Objects

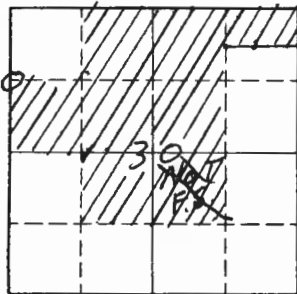
Species _____

Diameter _____

Bearing _____

Distance _____

Bearing Trees, Reference Objects



Sketch

○ Corner ▨ F.S. Land

Relation of Evidence to Record Features Along Section Lines

Section line to sections _____
 Object _____
 Record distance _____
 Measured distance _____

Other Evidence

Describe evidence of use and occupation such as roads, fences, clearings, timber cutting lines, plantations, etc.. Cite source of testimony if any. *I placed a L.P. 54-6 on a 9" Aspen marked approx. 21 ft. E. To approx. Cor. Cor. is in N.W. cor. of marsh grown up to Taged alder & Willow.*

At time of search:

1. Did you have the record description?

Yes No _____

I came to this cor. on N. 0°38'E. 19.86 chs. from 1/4 Cor. Sec 30 & 25

2. How was search area located?

Pacing, chaining, photos, maps, etc. *compass*

Perpetuation Record

Monument and accessories established. Include brief description of area. _____

3. Man hours spent in search *1 1/2 hrs*

4. Do you think additional search might

recover evidence? Yes _____ No _____

Certified corner restoration certificate prepared: Yes _____ No _____

Filed in county records at _____ Date _____ County Document No. _____

5. Signature *Lo MW Wittke*

Identified on aerial photo, No. _____ Which is filed at _____

T. 141 R. 27 5th Mer. N.F. Chippewa County Cass State Minn.
APPROX NW 1/4 Corner common to sections 30 and _____

EXISTING SURVEYS

Original Government Survey

Year surveyed _____
 Original monument _____
(Wood post, stone, pile of stones, pipe, etc.)

Bearing Trees

Species _____
 Diameter _____
 Bearing _____
 Distance _____

Subsequent Corner Restoration

Year surveyed _____ By _____
 Where filed or recorded _____
 Monument _____
(Original, concrete post, iron rod, etc.)

Bearing Trees, Reference Objects

Species _____
 Diameter _____
 Bearing _____
 Distance _____

Original Evidence Found

Year of search _____ By _____
 Monument found _____

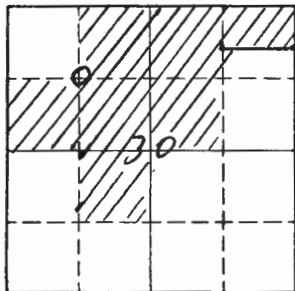
Original Bearing Trees Found

Species _____
 Diameter _____
 Bearing _____
 Distance _____

Evidence of Subsequent Corner Restoration Found

Year of search 4-18-74 By L. Witthoef
None

Bearing Trees, Reference Objects



Sketch

○ Corner ▨ F.S. Land

Relation of Evidence to Record Features Along Section Lines

Section line to sections _____
 Object _____
 Record distance _____
 Measured distance _____

Other Evidence

Describe evidence of use and occupation such as roads, fences, clearings, timber cutting lines, plantations, etc.. Cite source of testimony if any. *Place a 1" P. 54-6 on a 3" W. oak marked as approx cor. This is approx 1 ch. N. of old weeds road + 1 ch. W. of N.W. Cor of old field.*

At time of search:

1. Did you have the record description?

Yes No _____

2. How was search area located?

Pacing chaining *photos* maps, etc. *Compass*

3. Man hours spent in search *1 hr.*

4. Do you think additional search might recover evidence? Yes No _____

5. Signature *Leo M. Wittke*

Perpetuation Record

Monument and accessories established. Include brief description of area. _____

Certified corner restoration certificate prepared: Yes _____ No _____

Filed in county records at _____ Date _____ County Document No. _____

Identified on aerial photo No. _____ Which is filed at _____

Index No. 5-3
(Alphabetical - Numerical)BOOK 3
page 58
5thLAND CORNER RECORD
(RECTANGULAR SURVEYS)

R9-7150-4 (Rev. 6/13/67)

GPO 802-127

T. 141N R. 27W Mer. N.F. Chip County Cass State MN.
CENTER North 1/2 Corner common to sections _____ and 30

EXISTING SURVEYS

Original Government Survey

Year surveyed _____
Original monument _____
(Wood post, stone, pile of stone, pipe, etc.)

Bearing Trees

Species _____
Diameter _____
Bearing _____
Distance _____

Subsequent Corner Restoration

Year surveyed 1919 By GLO
Where filed or recorded _____
Monument Set 1" x 36" I.P. with B.C.
(Original, concrete post, wood rod, etc.)N 0° 36' E to CN 1/2
20.851Ks - 1343'

Bearing Trees, Reference Objects

Species Ironwood Spruce
Diameter 8" 14"
Bearing S 1/2 E N 1/2 W
Distance 531Ks. 641Ks.
34.98 42.24

Original Evidence Found

Year of search _____ By _____
Monument found _____

Original Bearing Trees Found

Species _____
Diameter _____
Bearing _____
Distance _____

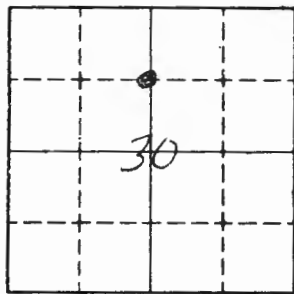
Evidence of Subsequent Corner Restoration Found

Year of search 9/16/80 By GB-DI
Fd. I.P. set in place 10"
above ground.
No evidence of BT'S.

Bearing Trees, Reference Objects

Species _____
Diameter _____
Bearing _____
Distance _____

Relation of Evidence to Record Features Along Section Lines



Sketch

○ Corner ▨ F.S. Land

Section line to sections _____
 Object _____
 Record distance _____
 Measured distance _____

Other Evidence

Describe evidence of use and occupation such as roads, fences, clearings, timber cutting lines, plantations, etc.. Cite source of testimony if any.

Corner falls on the north edge of a ridge

Distance chained out.

At time of search:

1. Did you have the record description?

Yes No _____

2. How was search area located?

Pacing, chaining, photos, maps, etc.

Compass

3. Man hours spent in search *10 min*

4. Do you think additional search might recover evidence? Yes _____ No

5. Signature *Gary Beane*

Perpetuation Record

Monument and accessories established. Include brief description of area.

- MKD. NEW PT'S. MKD.*
- 1. W. OAK, 13", N2°W at 26.50' CN 46 S 30 B.T.*
 - 2. W. OAK, 5", S29° - at 36.45' CN 46 S 30 B.T.*
 - 3. R. OAK, 9" S85°W at 1.25' CN 46 S 30 B.T.*

Certified corner restoration certificate prepared: Yes _____ No _____

Filed in county records at _____ Date _____ County Document No. _____

Identified on aerial photo No. _____ Which is filed at _____

Index No. 54
(Alphabetical - Numerical)

Book 3
 page 59

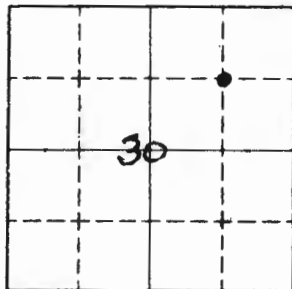
LAND CORNER RECORD
(RECTANGULAR SURVEYS)

RD-7150-4 (Rev. 6/13/67)
 GPO 802-127

T. 141N R. 27W Mer. N.F. CHIPPWA County Cass State Mo
NE 1/4 Corner common to sections 530 and _____

EXISTING SURVEYS

Original Government Survey	Original Evidence Found
Year surveyed _____ Original monument _____ <small>(Wood post, stone, pile of stones, pipe, etc.)</small>	Year of search _____ By _____ Monument found _____
<p style="text-align: center;">Bearing Trees</p> Species _____ Diameter _____ Bearing _____ Distance _____	<p style="text-align: center;">Original Bearing Trees Found</p> Species _____ Diameter _____ Bearing _____ Distance _____
<p style="text-align: center;">Subsequent Corner Restoration</p>	<p style="text-align: center;">Evidence of Subsequent Corner Restoration Found</p>
Year surveyed. <u>1919</u> By <u>GLO RESURVEY</u> Where filed or recorded _____ Monument: <u>1" X 3/4" IRON POST w/B.C. MARK</u> <small>(Original, concrete post, wood rod, etc.)</small> <p style="text-align: right;"><u>NE 1/4 530</u> <u>1919</u></p>	Year of search <u>9/1/80</u> By <u>CK-GB-DU</u> <u>Fd. I.P. set 6" above ground, in place with B.C. marked.</u> <u>Fd rotten poplar stump at N45E</u> <u>with 1" x 3/4" No remnant of other B.</u>
<p style="text-align: center;">Bearing Trees, Reference Objects</p>	<p style="text-align: center;">Bearing Trees, Reference Objects</p>
Species <u>POPLAR</u> _____ <u>POPLAR</u> _____ Diameter <u>6</u> _____ <u>8</u> _____ Bearing <u>N45E</u> _____ <u>S15W?</u> _____ Distance <u>59 LKS.?</u> _____ <u>129 LKS.?</u> _____ <u>38.9'</u> _____ <u>85.1'</u> _____	_____ _____ _____ _____



Sketch

○ Corner ▨ F.S. Land

Relation of Evidence to Record Features Along Section Lines

5-4

Section line to sections _____
 Object _____
 Record distance _____
 Measured distance _____

Other Evidence

Describe evidence of use and occupation such as roads, fences, clearings, timber cutting lines, plantations, etc.. Cite source of testimony if any.

BR. N0°02'W - DIST. 20.57 = 1357.6'
 N0°02'W - DIST 679.8' TO APRZ

Corner falls in a swamp about 50 west of high grd.

At time of search:

1. Did you have the record description?

Yes No _____

2. How was search area located?

Pacing chaining, photos maps, etc.

compass

S 1° W

3. Man hours spent in search 5 m.n

4. Do you think additional search might recover evidence? Yes _____ No

5. Signature Gary Brano

Perpetuation Record

Monument and accessories established. Include brief description of area.

Mkd. NEW BT'S:

1. E 1/4 8", N48E at 81.43' 76.330 LT
2. 85H, 6" S44°E at 70' MK, 1/2" 330 BT
3. W. C&K, 5' S13°E, at 102.24' MK, 1/2" 330 BT

Certified corner restoration certificate prepared: Yes _____ No _____

Filed in county records of _____ Date _____ County Document No. _____

Identified on aerial photo No. _____ Which is filed at _____

Index No. S-15
(Alphabetical - Numerical)

LAND CORNER RECORD
(RECTANGULAR SURVEYS)

R9-7150-4 (Rev. 6/13/67)
GPO 802-127

T. 141 R. 27 5th Mer. N.F. Chippewa County Cass State Minnesota
CN 1/4 Corner common to sections 27 and _____

EXISTING SURVEYS

Original Government Survey

Year surveyed _____
Original monument _____
(Wood post, stone, pile of stones, pipe, etc.)

Bearing Trees

Species _____
Diameter _____
Bearing _____
Distance _____

Subsequent Corner Restoration

Year surveyed _____ By _____
Where filed or recorded _____
Monument _____
(Original, concrete post, iron rod, etc.)

Bearing Trees, Reference Objects

Species _____
Diameter _____
Bearing _____
Distance _____

Original Evidence Found

Year of search _____ By _____
Monument found _____

Original Bearing Trees Found

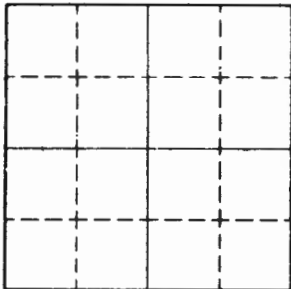
Species _____
Diameter _____
Bearing _____
Distance _____

Evidence of Subsequent Corner Restoration Found

Year of search _____ By _____

Bearing Trees, Reference Objects

Relation of Evidence to Record Features Along Section Lines



Sketch

○ Corner ▨ F.S. Land

Section line to sections _____
 Object _____
 Record distance _____
 Measured distance _____

Other Evidence

Describe evidence of use and occupation such as roads, fences, clearings, timber cutting lines, plantations, etc.. Cite source of testimony if any. _____

At time of search:

1. Did you have the record description?
 Yes _____ No _____

2. How was search area located?
 Pacing, chaining, photos, maps,
 etc. _____

3. Man hours spent in search _____

4. Do you think additional search might
 recover evidence? Yes _____ No _____

5. Signature _____

Perpetuation Record

Monument and accessories established. Include brief description of area. 1994 on 4/18
 Landecker & Associates set a 2" x 48" iron pipe with brass cap up 12".
 Yes: 13" Cedar N 69 W 96.50' SCR CN 1/16 S 27 BT; 14" Cedar N 9 E
 23.09' SCR CN 1/16 S 27 BT; 5" Maple S 33 E 22.03' SCR CN 1/16 S 27 BT;
 8' steel sign post East 4.3' with 54-2 and 54-9 signs; 8' steel
 sign post South 2.6' with 54-2 and 54-9 signs.

Certified corner restoration certificate prepared: Yes _____ No _____

Filed in county records at _____ Date _____ County Document No. _____

Identified on aerial photo No. _____ Which is filed at _____

Index No. T-2
(Alphabetical - Numerical)

LAND CORNER RECORD
(RECTANGULAR SURVEYS)

R9-7150-4 (Rev. 6/13/67)
GPO 806-924

T. 141 R. 27 5th Mer. N.F. Chippewa County Cass State Minn.
Approx C.W. 1/4 Corner common to sections 30 and _____

EXISTING SURVEYS

Original Government Survey

Year surveyed _____

Original monument _____
(Wood post, stone, pile of stones, pipe, etc.)

Bearing Trees

Species _____

Diameter _____

Bearing _____

Distance _____

Original Evidence Found

Year of search _____ By _____

Monument found _____

Original Bearing Trees Found

Species _____

Diameter _____

Bearing _____

Distance _____

Subsequent Corner Restoration

Year surveyed _____ By _____

Where filed or recorded _____

Monument _____
(Original, concrete post, iron rod, etc.)

Evidence of Subsequent Corner Restoration Found

Year of search 4-23-74 By L. Witthoef

No cor. found

Bearing Trees, Reference Objects

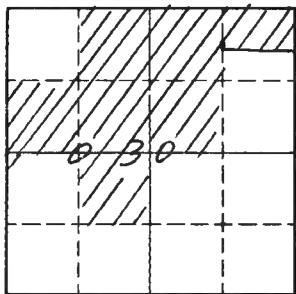
Species _____

Diameter _____

Bearing _____

Distance _____

Bearing Trees, Reference Objects



Sketch

○ Corner ▨ F.S. Land

Section line to sections _____
 Object _____
 Record distance _____
 Measured distance _____

Other Evidence

Describe evidence of use and occupation such as roads, fences, clearings, timber cutting lines, plantations, etc.. Cite source of testimony if any. I placed a L.P. 54-6 on a 4" W. Oak, marked as approx C.W. 1/4
a fence ran E. & W. 5.5 ft. south of approx cor.

At time of search:

1. Did you have the record description?

Yes _____ No

2. How was search area located?

Pacing, chaining, photos, maps,
 etc. Compass

3. Man hours spent in search 1 hr.

4. Do you think additional search might recover evidence? Yes _____ No _____

5. Signature Loren Mitchell

Perpetuation Record

Monument and accessories established. Include brief description of area. _____

Certified corner restoration certificate prepared: Yes _____ No _____

Filed in county records at _____ Date _____ County Document No. _____

Identified on aerial photo No. _____ Which is filed at _____

Index No. T-3
(Alphabetical - Numerical)

LAND CORNER RECORD
(RECTANGULAR SURVEYS)

R9-7150-4 (Rev. 6/13/67)
GPO 802-127

T. 741N R. 27W 5th Mer. N.F. Chippewa County Cass State MN.
014 Corner common to sections 30 and _____

EXISTING SURVEYS

Original Government Survey

Year surveyed _____

Original monument _____
(Wood post, stone, pile of stones, pipe, etc.)

Bearing Trees

Species _____

Diameter _____

Bearing _____

Distance _____

Original Evidence Found

Year of search _____ By _____

Monument found _____

Original Bearing Trees Found

Species _____

Diameter _____

Bearing _____

Distance _____

Subsequent Corner Restoration

Year surveyed 1919 By GLO.

Where filed or recorded _____

Monument Brass Cap mm mld
(Original, concrete post, iron rod, etc.)

014
S 30
1919

Evidence of Subsequent Corner Restoration Found

Year of search 10/9/80 By W.N.O.

Brass Cap mon in good condition
ap 0.8' FD No GLO BTS

Bearing Trees, Reference Objects

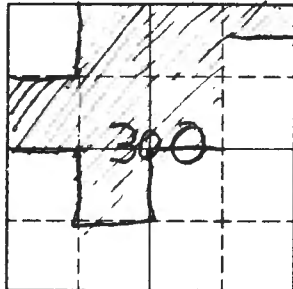
Species W. Oak W. Oak

Diameter 24" 12"

Bearing N 65 1/2° E N 82 1/2° W

Distance 1421KS 841KS

Bearing Trees, Reference Objects



Sketch

○ Corner ▨ F.S. Land

Section line to sections _____

Object _____

Record distance _____

Measured distance _____

Other Evidence

Describe evidence of use and occupation such as roads, fences, clearings, timber cutting lines, plantations, etc.. Cite source of testimony if any.

4-23-74 - Leo Wittkeft - Plead Corner location
tag 54-6 on 5" W. Oak marked N 52° E 12.5 ft
to corner 10/9/80 - W.N.O.
FD Loc Tag on 6" W. OAK

At time of search:

1. Did you have the record description?

Yes _____ No _____

2. How was search area located?

Pacing, chaining, photos, maps,
etc. _____

3. Man hours spent in search _____

4. Do you think additional search might

recover evidence? Yes _____ No _____

5. Signature _____

Perpetuation Record

Monument and accessories established. Include brief description of area. _____

10-9-80 - W.N.O. Made new BT'S
11" ELM - S 46° E 47.85' perched C/4530 BT
5" W. Oak - S 51° W 12.60' " C/4530 BT
16" W. Oak - N 19° W 50.63' " " " "
16" W. Oak - N 49° E 71.76' " " " "
8' Steel Post - 4.0' EAST W. F.S. 54-2 + 54-4

Certified corner restoration certificate prepared: _____

Yes _____ No _____

Filed in county records at _____

Date _____

County Document No. _____

Identified on aerial photo No. _____

Which is filed at _____

Index No. T-3
(Alphabetical - Numerical)

LAND CORNER RECORD
(RECTANGULAR SURVEYS)

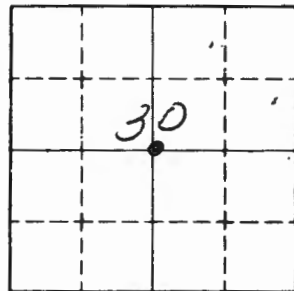
R9-7150-4 (Rev. 6/13/67)
 GPO 802-127

T. 14th N R. 27th W 5th Mer. N.F. Chip County Cass State MN.
Center Quarter Corner common to sections _____ end 30

EXISTING SURVEYS

Original Government Survey	Original Evidence Found
Year surveyed _____	Year of search _____ By _____
Original monument _____ <small>(Wood post, stone, pile of stones, pipe, etc.)</small>	Monument found _____
Bearing Trees	Original Bearing Trees Found
Species _____	Species _____
Diameter _____	Diameter _____
Bearing _____	Bearing _____
Distance _____	Distance _____

Subsequent Corner Restoration	Evidence of Subsequent Corner Restoration Found
Year surveyed <u>1919</u> By <u>GLO</u>	Year of search <u>9/16/80</u> By <u>BRAMA, Uggren</u>
Where filed or recorded _____	Monument <u>1" X 36" I.P. with B.C.</u> <small>(Original, concrete post, iron rod, etc.)</small>
Monument <u>1" X 36" I.P. with B.C.</u> <small>(Original, concrete post, iron rod, etc.)</small>	<u>Fd. I.P. 8" above grid post ^{believed to be} in place.</u>
<u>CE 1/4 FO 1/4 - N73°54'W</u> <u>23.691KS, - 1503.54'</u>	<u>N. FSLP on a tree</u> <u>N. Old rusty tag on a OAK.</u>
Bearing Trees, Reference Objects	Bearing Trees, Reference Objects
Species <u>W. OAK</u> <u>W. OAK or</u>	_____
Diameter <u>24"</u> <u>12"</u>	_____
Bearing <u>N56°E</u> <u>N65°30'E</u> <u>N6°W</u> <u>N63°30'W</u>	_____
Distance <u>1431K</u> <u>172115.</u> <u>541KS.</u> <u>2411.</u>	_____
<u>44.38.</u> <u>35.64.</u> <u>55.47</u>	_____



Sketch

○ Corner ▣ F.S. Land

Relation of Evidence to Record Features Along Section Lines

Section line to sections _____
 Object _____
 Record distance _____
 Measured distance _____

Other Evidence

Describe evidence of use and occupation such as roads, fences, clearings, timber cutting lines, plantations, etc.. Cite source of testimony if any. _____

Chained from the C.E. 1/4 to C. 1/4 of sec. 30. 1564.2. Distance checks out good.

Chained from the C. 1/4 to C.N. 1/4 of sec. 30. Distance checks out good.

At time of search:

1. Did you have the record description?

Yes No _____

2. How was search area located?

Pacing chaining photos, maps, etc.

compass

3. Man hours spent in search *1 hr.*

4. Do you think additional search might recover evidence? Yes No

Perpetuation Record

Monument and accessories established. Include brief description of area. _____

Because of the poor printing on the survey notes, wasn't sure of bearings & distances.

Didn't bring corner to standard because of the poor bearings, etc. Didn't have the time to get back to monument.

Certified corner restoration certificate prepared: Yes _____ No _____

Filed in county records at _____ Date _____ County Document No. _____

5. Signature *Gary Bruma*

Identified on aerial photo No. _____ Which is filed at _____

Index No. T-3
(Alphabetical - Numerical)

BOOK # 1 LAND CORNER RECORD
PAGE # 34 (RECTANGULAR SURVEYS)

R9-7150-4 (Rev. 6/13/67)
GPO 802-127

T. 141 R. 27 5 Mer. N.F. Chippewa County Cass State Mn
C 1/4 Corner common to sections 30 and _____

EXISTING SURVEYS

Original Government Survey

Year surveyed _____
Original monument _____
(Wood post, stone, pile of stones, pipe, etc.)

Bearing Trees

Species _____
Diameter _____
Bearing _____
Distance _____

Subsequent Corner Restoration

Year surveyed 1919 By Harrington
Where filed or recorded _____
Monument IP 10" above ground with brass cap marked
(Original, concrete post, iron rod, etc.)

Ct 530
1919

pg 15 survey notes

Bearing Trees, Reference Objects

Species W. Oak W. Oak
Diameter 24" 12"
Bearing N 65° 30' E N 82° 30' W
Distance 142 lks. 84 lks

Original Evidence Found

Year of search _____ By _____
Monument found _____

Original Bearing Trees Found

Species _____
Diameter _____
Bearing _____
Distance _____

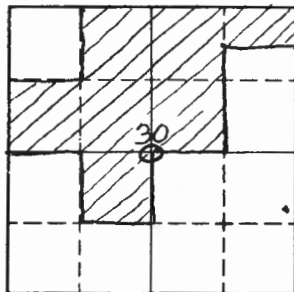
Evidence of Subsequent Corner Restoration Found

Year of search 4-23-74 By L. Witthoef
1" IP 10" above ground with brass cap marked

Ct 530
1919

Bearing Trees, Reference Objects

Species _____
Diameter _____
Bearing _____
Distance _____



Sketch

○ Corner ▨ F.S. Land

Relation of Evidence to Record Features Along Section Lines

T-3

Section line to sections _____
 Object _____
 Record distance _____
 Measured distance _____

Other Evidence

Describe evidence of use and occupation such as roads, fences, clearings, timber cutting lines, plantations, etc.. Cite source of testimony if any. I placed a LP, 54-6 on a W. Oak 5", marked S 52° E, 12.5 Ft. to corner

At time of search:

1. Did you have the record description?

Yes No _____

2. How was search area located?

Pacing, chaining, photos, maps, etc. compass

3. Man hours spent in search 1/2 hr.

4. Do you think additional search might recover evidence? Yes No _____

There may be bearing trees

5. Signature Leo Witthoeft

I came to this corner on S 72° 54' E 24.07 chns from approx CW 1/4. Went past corner about 50 lks + S about 10 ft.

Perpetuation Record

Monument and accessories established. Include brief description of area. _____

Certified corner restoration certificate prepared: Yes _____ No _____

Filed in county records at _____ Date _____ County Document No. _____

Identified on aerial photo No. _____ Which is filed at _____

Index No. F 4
(Alphabetical - Numerical)

Book 1
 pg 35

LAND CORNER RECORD
(RECTANGULAR SURVEYS)

RD-7150-4 (Rev. 6/13/67)
 GPO 802-127

T. 141N R. 27W S. 5th Mer. N.F. Chip County Cass State MN
Center EAST Corner common to sections _____ and 30

EXISTING SURVEYS

Original Government Survey

Year surveyed _____
 Original monument _____
(Wood post, stone, pile of stones, pipe, etc.)

Bearing Trees

Species _____
 Diameter _____
 Bearing _____
 Distance _____

Subsequent Corner Restoration

Year surveyed 1919 By GLO
 Where filed or recorded PAUL
 Monument 1" x 3/4" I.P. WITH B.I.D.
(Original, concrete post, iron rod, etc.)

1/4 to 1/4 - N72°54'W
23.691KS. - C to C E to C E to C E 1563.54

Bearing Trees, Reference Objects

Species	<u>Ash</u>	<u>ASH No. 6</u>	<u>evidence</u>
Diameter	<u>8"</u>	<u>4"</u>	
Bearing	<u>N65E</u>	<u>S34°E</u>	
Distance	<u>351KS.</u>	<u>271K'</u>	
	<u>23.10'</u>	<u>17.82</u>	

Original Evidence Found

Year of search _____ By _____
 Monument found _____

Original Bearing Trees Found

Species _____
 Diameter _____
 Bearing _____
 Distance _____

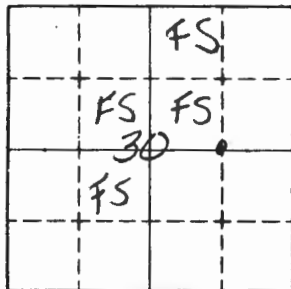
Evidence of Subsequent Corner Restoration Found

Year of search 9/16/30 By Earl CARR, Danville

Fd. I.P. set in place 1.0' above
ground with B.I.
Fd. F.S. on a 3" Ash
at N73°W at 11.5' from corner.

Bearing Trees, Reference Objects

Fd. rotten stump remains of Ash
at N65°E.



Sketch

○ Corner F.S. Land

Relation of Evidence to Record Features Along Section Lines

T-4

Section line to sections _____
 Object _____
 Record distance _____
 Measured distance _____

Other Evidence

Describe evidence of use and occupation such as roads, fences, clearings, timber cutting lines, plantations, etc.. Cite source of testimony if any. _____

At time of search:

1. Did you have the record description?

Yes No _____

2. How was search area located?

Pacing, chaining, photos, maps,
 etc. compass

Monument and accessories established. Include brief description of area.

M.D. NEW M.D.
 1. W. OAK, 6', S56°W, at 49.83, CE 1/16 S. 30 E.
 2. W. OAK, 6', N76°W, at 51.78, CE 1/16 S. 30 E.
 3. Ash, 6', N43°W, at 45.95, CE 1/16 S. 30 E.

3. Man hours spent in search 10 min

4. Do you think additional search might recover evidence? Yes _____ No

Certified corner restoration certificate prepared: Yes _____ No _____

Filed in county records at _____ Date _____ County Document No. _____

5. Signature _____ Identified on aerial photo No. _____ Which is filed at _____

Index No. T-4
(Alphabetical - Numerical)

BOOK # 1
PAGE # 35

LAND CORNER RECORD
(RECTANGULAR SURVEYS)

R9-7150-4 (Rev. 6/13/67)
GPO 808-824

T. 141 R. 27 Mer. N.F. Chippewa County Cass State Minn.
C.E. 1/4 Corner common to sections 30 and _____

EXISTING SURVEYS

Original Government Survey

Year surveyed _____

Original monument _____
(Wood post, stone, pile of stones, pipe, etc.)

Bearing Trees

Species _____

Diameter _____

Bearing _____

Distance _____

Original Evidence Found

Year of search _____ By _____

Monument found _____

Original Bearing Trees Found

Species _____

Diameter _____

Bearing _____

Distance _____

Subsequent Corner Restoration

Year surveyed 1919 By E. G. Harrington

Where filed or recorded PP. 16 survey notes

Monument 1" I.P. 10" above ground
(Original, concrete post, iron rod, etc.)
with brass cap marked ~~27~~ 1/4
C.E. 1/4

Evidence of Subsequent Corner Restoration Found

Year of search 4-29-74 By L. WITTHOFT

1" I.P. 14" above ground
with brass cap marked

E 1/4
C 5.30
1919

Bearing Trees, Reference Objects

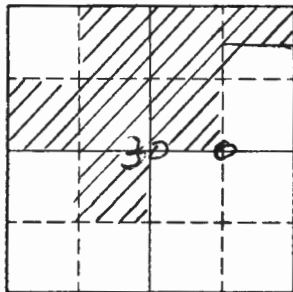
Species Ash Ash

Diameter 8" 4"

Bearing N. 65° 15' E. S. 39° E

Distance 35 LKS. 27 LKS.

Bearing Trees, Reference Objects



Sketch

○ Corner ▨ F.S. Land

Relation of Evidence to Record Features Along Section Lines

T-4

Section line to sections _____
 Object _____
 Record distance _____
 Measured distance _____

Other Evidence

Describe evidence of use and occupation such as roads, fences, clearings, timber cutting lines, plantations, etc.. Cite source of testimony if any. *I placed a L.P. on a 4" ash marked S. 73° E 11.5 Ft. To Cor.*

At time of search:

1. Did you have the record description?
 Yes No _____

I came to this cor. on S. 72° ^{54'} E 23.70 chs.

2. How was search area located?

Pacing chaining, photos, maps, etc. Compass

Perpetuation Record

Monument and accessories established. Include brief description of area.

3. Man hours spent in search 1/2 hr.

4. Do you think additional search might recover evidence? Yes No _____
There may be B.T.s.

Certified corner restoration certificate prepared: Yes _____ No _____

Filed in county records at _____ Date _____ County Document No. _____

5. Signature Leon M. Withoff Identified on aerial photo No. _____ Which is filed at _____

Index No. T-13
(Alphabetical - Numerical)

LAND CORNER RECORD
(RECTANGULAR SURVEYS)

R9-7150-4 (Rev. 6/13/67)
 GPO 802-127

T. 141 R. 27 5th Mer. N.F. Chippewa County Cass State Minnesota
East Quarter Corner common to sections 28, 27, and _____

EXISTING SURVEYS

Original Government Survey

Year surveyed 1874 P.H. Conger
 Original monument wood post
(Wood post, stone, pile of stones, pipe, etc.)

Bearing Trees

Species	<u>W. Maple</u>	<u>W. Pine</u>	_____
Diameter	<u>5"</u>	<u>5"</u>	_____
Bearing	<u>N48E</u>	<u>N20W</u>	_____
Distance	<u>14 lks</u>	<u>21 lks</u>	_____
	<u>(9.24')</u>	<u>(13.86')</u>	_____

Subsequent Corner Restoration

Year surveyed 1920 By Lincoln Mackey
 Where filed or recorded County Book "C", pg 378
 Monument Found wood stake and NW W. Pine BT.
(Original concrete post, iron rod, etc.)
Set iron monument.

Bearing Trees, Reference Objects

Species	<u>Maple</u>	<u>Maple</u>	_____
Diameter	<u>5"</u>	<u>8"</u>	_____
Bearing	<u>N3°45'W</u>	<u>N50½E</u>	_____
Distance	<u>74.2'</u>	<u>41.6'</u>	_____

Original Evidence Found

Year of search _____ By _____
 Monument found _____

Original Bearing Trees Found

Species	_____	_____	_____
Diameter	_____	_____	_____
Bearing	_____	_____	_____
Distance	_____	_____	_____

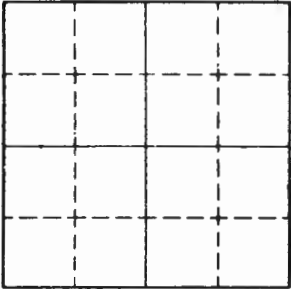
Evidence of Subsequent Corner Restoration Found

Year of search 1935 By C.C.C.
E.S.L.P. on 10" Maple.

Bearing Trees, Reference Objects

Species	_____	_____	_____
Diameter	_____	_____	_____
Bearing	_____	_____	_____
Distance	_____	_____	_____

Relation of Evidence to Record Features Along Section Lines



Sketch

○ Corner F.S. Land

Section line to sections _____

Object _____

Record distance _____

Measured distance _____

Other Evidence

Describe evidence of use and occupation such as roads, fences, clearings, timber cutting lines, plantations, etc.. Cite source of testimony if any. 1974 USFS, Book 2, Pg. 60 THIN B.27W
 Plat of Survey "E-72". Set 6"x6"x24" concrete post with 3" brass cap
 Ties: 25" W Pine N2E 83.0'; 13" W Oak N27E 122.7'; 15" Elm
 S 35 W 79.8'; 10" W Spruce S 50 E 66.2'; Steel sign post
 South 18.8'; 4"x4"x8' Cedar post North 42.5'.

At time of search:

1. Did you have the record description?
 Yes _____ No _____

2. How was search area located?
 Pacing, chaining, photos, maps,
 etc. _____

3. Man hours spent in search _____

4. Do you think additional search might
 recover evidence? Yes _____ No _____

5. Signature _____

Perpetuation Record

Monument and accessories established. Include brief description of area. 1993 on ¹²/₁₀
 Landecker & Assoc. tie out corner, a concrete monument with brass cap down
 15" in centerline of road. Ties: (1977) 25" White Pine now 30" N2E 83.95';
 (1977) 13" White Oak now 16" N27E 122.72'; (1977) 10" White Spruce now 14"
 S 50 E 66.22'; (1977) 15" Elm S 35 W 79.8' downed; New tie: 6" Maple
 S 13 W 56.13' scr 1/4 S 28 BT. Old 8' sign post South 19.0' with
 54-2, 54-4. New 8' sign post North 42.4' with 54-2, 54-9.

Certified corner restoration certificate prepared: Yes No _____

Filed in county records of Cass County Date 5/4/94 County Document No. 357310

Identified on aerial photo No. _____ Which is filed at _____

Index No. T-14
(Alphabetical - Numerical)

LAND CORNER RECORD
(RECTANGULAR SURVEYS)

R9-7150-4 (Rev. 6/13/67)
GPO 502-127

T. 141 R. 27 5th Mer. N.F. Chippewa County Cass State Minnesota
SW 1/4 Corner common to sections 27 and _____

EXISTING SURVEYS

Original Government Survey

Year surveyed _____
Original monument _____
(Wood post, stone, pile of stones, pipe, etc.)

Bearing Trees

Species _____
Diameter _____
Bearing _____
Distance _____

Subsequent Corner Restoration

Year surveyed _____ By _____
Where filed or recorded _____
Monument _____
(Original, concrete post, iron rod, etc.)

Bearing Trees, Reference Objects

Species _____
Diameter _____
Bearing _____
Distance _____

Original Evidence Found

Year of search _____ By _____
Monument found _____

Original Bearing Trees Found

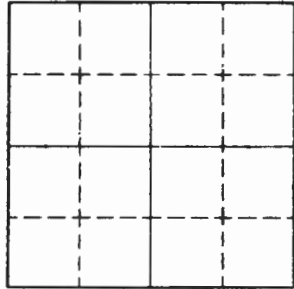
Species _____
Diameter _____
Bearing _____
Distance _____

Evidence of Subsequent Corner Restoration Found

Year of search _____ By _____

Bearing Trees, Reference Objects

Relation of Evidence to Record Features Along Section Lines



Sketch

O Corner F.S. Land

Section line to sections _____

Object _____

Record distance _____

Measured distance _____

Other Evidence

Describe evidence of use and occupation such as roads, fences, clearings, timber cutting lines, plantations, etc.. Cite source of testimony if any. _____

At time of search:

1. Did you have the record description?
Yes _____ No _____

2. How was search area located?
Pacing, chaining, photos, maps, etc. _____

3. Man hours spent in search _____

4. Do you think additional search might recover evidence? Yes _____ No _____

5. Signature _____

Perpetuation Record

Monument and accessories established. Include brief description of area. 1994 on 4/19
 Landecker & Associates set a 2"x24" iron pipe with brass cap over an
 8' steel sign post in swamp up 12". Corner is located 300' ± North
 of road. Ties: 8" Cedar N62E 12.35' SCR CW 1/16 S27 BT; 6" Cedar
 S74E 35.00' SCR CW 1/16 S27 BT; 5" Cedar N35W 17.28' SCR CW 1/16
 S27 BT; 8' steel sign post East 3.6' with 54-2 and 54-9 signs;
 8' steel sign post South 3.6' with 54-2 and 54-9 signs.

Certified corner restoration certificate prepared: Yes _____ No _____

Filed in county records at _____ Date _____ County Document No. _____

Identified on aerial photo No. _____ Which is filed at _____

Index No. T-15
(Alphabetical - Numerical)

LAND CORNER RECORD
(RECTANGULAR SURVEYS)

R9-7150-4 (Rev. 6/15/67)
GPO 802-127

T. 141 R. 27 5th Mer. N.F. Chippewa County Cass State Minnesota
Center Quarter Corner common to sections 27 and _____

EXISTING SURVEYS

Original Government Survey

Year surveyed _____
Original monument _____
(Wood post, stone, pile of stones, pipe, etc.)

Bearing Trees

Species _____
Diameter _____
Bearing _____
Distance _____

Subsequent Corner Restoration

Year surveyed. 1940 By R.T. DeFant - C C C
Where filed or recorded _____
Monument Found pipe up 15" in good condition.
(Original, concrete post, iron rod, etc.)

10" stump N86E 81 lks (53.46');
8' stump S40E 24 lks (15.84')

Bearing Trees, Reference Objects

Species _____
Diameter _____
Bearing _____
Distance _____

Original Evidence Found

Year of search _____ By _____
Monument found _____

Original Bearing Trees Found

Species _____
Diameter _____
Bearing _____
Distance _____

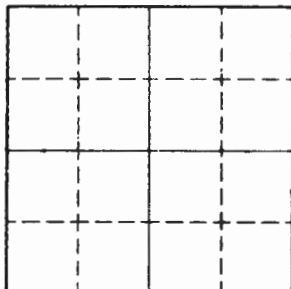
Evidence of Subsequent Corner Restoration Found

Year of search _____ By _____

Bearing Trees, Reference Objects

Species _____
Diameter _____
Bearing _____
Distance _____

Relation of Evidence to Record Features Along Section Lines



Sketch

○ Corner F.S. Land

Section line to sections _____

Object _____

Record distance _____

Measured distance _____

Other Evidence

Describe evidence of use and occupation such as roads, fences, clearings, timber cutting lines, plantations, etc.. Cite source of testimony if any. _____

At time of search:

1. Did you have the record description?

Yes _____ No _____

2. How was search area located?

Pacing, chaining, photos, maps, etc. _____

3. Man hours spent in search _____

4. Do you think additional search might recover evidence? Yes _____ No _____

5. Signature _____

Perpetuation Record

Monument and accessories established. Include brief description of area. 1994 on 4/18
 Landecker & Associates set a 2"x24" iron pipe with brass cap over an 8'
 steel sign post up 12" in a swamp 175'± North of road. Ties: 5" Elm
 N59W 15.21' SCR C/4 527 BT; 13" Tamarack N24E 38.03' SCR C/4 527 BT;
 5" Ash 583E 33.58' SCR C/4 527 BT; 8' steel sign post North 2.65'
 with 54-2 and 54-9 signs; 8' steel sign post West 4.35' with
 54-2 and 54-9 signs.

Certified corner restoration certificate prepared: Yes _____ No _____

Filed in county records at _____ Date _____ County Document No. _____

Identified on aerial photo No. _____ Which is filed at _____

Index No. T-116
(Alphabetical - Numerical)

LAND CORNER RECORD
(RECTANGULAR SURVEYS)

R9-7150-4 (Rev. 6/13/67)
GPO 802-127

T. 141 R. 27 5th Mer. N.F. Chippewa County Cass State Minnesota
CE 1/16 Corner common to sections 27 and _____

EXISTING SURVEYS

Original Government Survey

Year surveyed _____
Original monument _____
(Wood post, stone, pile of stones, pipe, etc.)

Bearing Trees

Species _____
Diameter _____
Bearing _____
Distance _____

Subsequent Corner Restoration

Year surveyed. 1940 By RT DeFant - C C C.
Where filed or recorded _____
Monument _____
(Original, concrete post, iron rod, etc.)

12" Bass 520 W 30.7'

Bearing Trees, Reference Objects

Species _____
Diameter _____
Bearing _____
Distance _____

Original Evidence Found

Year of search _____ By _____
Monument found _____

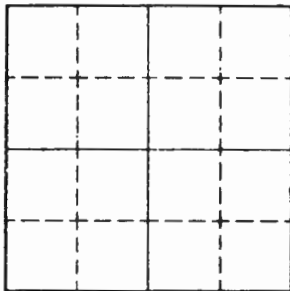
Original Bearing Trees Found

Species _____
Diameter _____
Bearing _____
Distance _____

Evidence of Subsequent Corner Restoration Found

Year of search _____ By _____

Bearing Trees, Reference Objects



Sketch

○ Corner F.S. Land

Relation of Evidence to Record Features Along Section Lines

T-16

Section line to sections _____

Object _____

Record distance _____

Measured distance _____

Other Evidence

Describe evidence of use and occupation such as roads, fences, clearings, timber cutting lines, plantations, etc.. Cite source of testimony if any. _____

At time of search:

1. Did you have the record description?

Yes _____ No _____

2. How was search area located?

Pacing, chaining, photos, maps, etc. _____

3. Man hours spent in search _____

4. Do you think additional search might

recover evidence? Yes _____ No _____

5. Signature _____

Perpetuation Record

Monument and accessories established. Include brief description of area. 1994 on 4/18
 Landecker & Associates set a 2"x24" iron pipe with brass cap and magnet
 at base down 10". Corner is 2'± south of E of East-West road.
 Ties: 7" Ash S4E 21.82' SCR CE 1/16 S 27 BT; 12" Ash N42W 69.56'
 SCR CE 1/16 S 27 BT; 7" Ash N 34E 57.30' SCR CE 1/16 S 27 BT; 8'
 steel sign post North 50.2' with 54-2 and 54-9 signs.

Certified corner restoration certificate prepared: Yes _____ No _____

Filed in county records at _____ Date _____ County Document No. _____

Identified on aerial photo No. _____ Which is filed at _____

Index No. T-17
(Alphabetical - Numerical)

LAND CORNER RECORD
(RECTANGULAR SURVEYS)

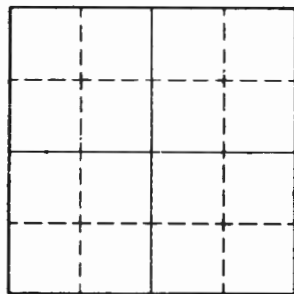
R9-7 150-4 (Rev. 6/13/67)
 GPO 502-127

T. 141 R. 27 5th Mer. N.F. Chippewa County Cass State Minnesota
East Quarter Corner common to sections 27, 26, and _____

EXISTING SURVEYS

Original Government Survey	Original Evidence Found
Year surveyed <u>1874</u> Original monument <u>wood post</u> <small>(Wood post, stake, pile of stones, pipe, etc.)</small>	Year of search _____ By _____ Monument found _____
<p style="text-align: center;">Bearing Trees</p> Species <u>W. Birch</u> Diameter <u>9"</u> Bearing <u>N20E</u> Distance <u>20 lks</u> <u>(13 20')</u>	<p style="text-align: center;">Original Bearing Trees Found</p> Species _____ Diameter _____ Bearing _____ Distance _____
<p style="text-align: center;">Subsequent Corner Restoration</p> Year surveyed <u>1920</u> By <u>Lincoln Markey</u> Where filed or recorded <u>County Book "C", Pg 379</u> Monument <u>Set 2" x 48" iron monument proportionally</u> <small>(Original, concrete post, iron rod, etc.)</small>	<p style="text-align: center;">Evidence of Subsequent Corner Restoration Found</p> Year of search <u>1940</u> By <u>B.T. DeFant - C.C.C.</u> <u>Found iron pipe up 20" in good condition</u> <u>FSLP on 10" Elm 5 3/4 W .13 chains (8.6')</u>
<p style="text-align: center;">Bearing Trees, Reference Objects</p> Species <u>W. Oak</u> <u>W. Ash</u> Diameter <u>8"</u> <u>6"</u> Bearing <u>S 35 1/4 W</u> <u>S 45 E</u> Distance <u>36.4'</u> <u>26.3'</u>	<p style="text-align: center;">Bearing Trees, Reference Objects</p> _____ _____ _____ _____

Relation of Evidence to Record Features Along Section Lines



Sketch

○ Corner F.S. Land

Section line to sections	_____	_____	_____
Object	_____	_____	_____
Record distance	_____	_____	_____
Measured distance	_____	_____	_____

Other Evidence

Describe evidence of use and occupation such as roads, fences, clearings, timber cutting lines, plantations, etc.. Cite source of testimony if any. 1968 USFS, BK 2, Pg. 38 T141N R27W
 Found 2" x 48" iron monument; 8' W. Oak S 35 1/4 W 36.4' now 12"; 6" Ash S 45 E 26.3' now stump hole. Set pipe with 3" stamped brass cap.
 Ties: 6" W. Oak S 42 W 10.0'; 14" W. Oak N 54 E 76.15'; 14" W. Oak N 20 W 51.25'; 4" x 4" x 72" red top Cedar post West 6.7' with 54-2 and 54-4 signs.

1971 William Okerman filed "Affidavit As To Location of Gov't Corner".
 1977 USFS, BK 2, Pg. 38 Found monument and BT's in good condition.

Perpetuation Record

Monument and accessories established. Include brief description of area. 1993 on 12/10 Landecker & Assoc. tie out corner 2" iron pipe with brass cap up 18". Corner is 55 ± N 45 E of E of Forest Service Road # 2516. Ties: (1920) 8" white Oak S 35 1/4 W 36.4' now 17"; (1968) 6" W. Oak now 8" S 42 W 10.00'; (1968) 14" W. Oak now 18" N 54 E 76.15'; (1968) 14" W. Oak now 17" N 20 W 51.25'.
 4" x 4" Cedar post West 6.7' with 54-2, 54-4. New 8' sign post South 3.7' with 54-2, 54-9. Old 2" I.P. alongside southerly.

Certified corner restoration certificate prepared: Yes No _____

Filed in county records at Cass County Date 5/4/94 County Document No. 357311

Identified on aerial photo No. _____ Which is filed at _____

At time of search:

1. Did you have the record description?
 Yes _____ No _____

2. How was search area located?

Pacing, chaining, photos, maps, etc. _____

3. Man hours spent in search _____

4. Do you think additional search might recover evidence? Yes _____ No _____

5. Signature _____

Index No. T-21
(Alphabetical - Numerical)

LAND CORNER RECORD
(RECTANGULAR SURVEYS)

R9-7150-4 (Rev. 6/13/67)
 GPO 802-127

T. 141 R. 27 5th Mer. N.F. Chippewa County Cass State Minnesota
East Quarter Corner common to sections 26, 25, and _____

EXISTING SURVEYS

Original Government Survey

Year surveyed 1874
 Original monument Wood post
(Wood post, stone, pile of stones, pipe, etc.)

Bearing Trees

Species Cedar Cedar
 Diameter 6" 8"
 Bearing East N 75 W
 Distance 25 lks 30 lks
(16.50') (19.80')

Subsequent Corner Restoration

Year surveyed 1967 By USFS
 Where filed or recorded Book 2, Pg. 9 For T141N R27W
 Monument Chained to this location from evidence found
(Original, concrete post, man req., etc.)
at Section corner 23-24-25-26. Searched 2
man hours. No evidence found.

Bearing Trees, Reference Objects

Species _____
 Diameter _____
 Bearing _____
 Distance _____

Original Evidence Found

Year of search _____ By _____
 Monument found _____

Original Bearing Trees Found

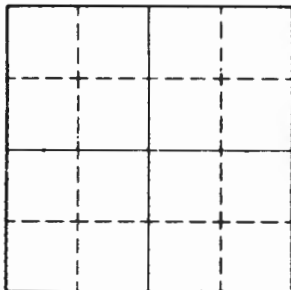
Species _____
 Diameter _____
 Bearing _____
 Distance _____

Evidence of Subsequent Corner Restoration Found

Year of search 1977 By Okerman Surveying
While working in Section 26, establish lost, single
proportion position between NE and SE corners
of Section 26 for corner position.

Bearing Trees, Reference Objects

Species _____
 Diameter _____
 Bearing _____
 Distance _____



Sketch

○ Corner ▨ F.S. Land

Relation of Evidence to Record Features Along Section Lines

T-21

Section line to sections _____
 Object _____
 Record distance _____
 Measured distance _____

Other Evidence

Describe evidence of use and occupation such as roads, fences, clearings, timber cutting lines, plantations, etc.. Cite source of testimony if any. _____

At time of search:

1. Did you have the record description?

Yes _____ No _____

2. How was search area located?

Pacing, chaining, photos, maps, etc. _____

3. Man hours spent in search _____

4. Do you think additional search might recover evidence? Yes _____ No _____

5. Signature _____

Perpetuation Record

Monument and accessories established. Include brief description of area. 1993 in
October, a Landecker & Assoc. survey crew compass and chain into area of
corner to search for original survey evidence, nothing found. 1994 in
January, while traversing around Section 26, a Landecker & Assoc. survey
crew finds their search area to cover the correct area. On 3/3/94 they
set a 2" x 24" I.P. with brass cap up 20" over an 8' steel sign post in a
Cedar swamp. Ties: 8" Cedar S 20 E 9.80' SCR 1/4 S 25 BT; 7" Cedar S 56 W
8.97' SCR 1/4 S 26 BT; 6" Black Spruce N 75 W 18.06' SCR 1/4 S 26 BT; 8'
signpost South 3.0' and North 3.2' with 54-2 and 54-9 signs.

Certified corner restoration certificate prepared: Yes No _____

Filed in county records of Cass County Date 5/4/94 County Document No. 357369

Identified on aerial photo No. _____ Which is filed at _____

Index No. U - 17
(Alphabetical - Numerical)

LAND CORNER RECORD
(RECTANGULAR SURVEYS)

R9-7 150-4 (Rev. 6/13/67)
GPO 502-127

T. 141 R. 27 5th Mer. N.F. Chippewa County Cass State Minnesota
5 1/4 Corner common to sections 27, 26, and _____

EXISTING SURVEYS

Original Government Survey

Year surveyed _____

Original monument _____
(Wood post, stone, pile of stones, pipe, etc.)

Bearing Trees

Species _____

Diameter _____

Bearing _____

Distance _____

Original Evidence Found

Year of search _____ By _____

Monument found _____

Original Bearing Trees Found

Species _____

Diameter _____

Bearing _____

Distance _____

Subsequent Corner Restoration

Year surveyed _____ By _____

Where filed or recorded _____

Monument _____
(Original, concrete post, iron rod, etc.)

Evidence of Subsequent Corner Restoration Found

Year of search _____ By _____

Bearing Trees, Reference Objects

Species _____

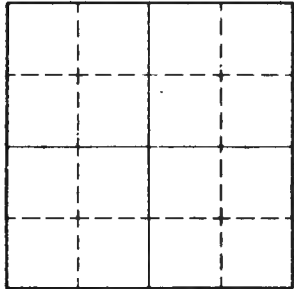
Diameter _____

Bearing _____

Distance _____

Bearing Trees, Reference Objects

Relation of Evidence to Record Features Along Section Lines



Sketch

○ Corner ▨ F.S. Land

Section line to sections _____

Object _____

Record distance _____

Measured distance _____

Other Evidence

Describe evidence of use and occupation such as roads, fences, clearings, timber cutting lines, plantations, etc.. Cite source of testimony if any. _____

At time of search:

1. Did you have the record description?
Yes _____ No _____

2. How was search area located?
Pacing, chaining, photos, maps, etc. _____

3. Man hours spent in search _____

4. Do you think additional search might recover evidence? Yes _____ No _____

5. Signature _____

Perpetuation Record

Monument and accessories established. Include brief description of area. 1994 on 3/14
Landecker & Assoc. set a 2"x48" iron pipe with brass cap up 10". Corner is
located 100' ± westerly of drive under power line. Ties: 6" Maple N26°E 44.99'
SCR 1/16 S 26 BT; 4" Maple S44°W 26.55' SCR 5 1/16 S 27 BT; 6" Maple
N21°W 40.02' SCR 5 1/16 S 27 BT; 8' steel sign post East 3.54' with
S4-2 and S4-9 signs; 8' steel sign post North 4.55' with S4-2 and
S4-9 signs.

Certified corner restoration certificate prepared: Yes _____ No _____

Filed in county records at _____ Date _____ County Document No. _____

Identified on aerial photo No. _____ Which is filed at _____

Index No. U-19
(Alphabetical - Numerical)

LAND CORNER RECORD
(RECTANGULAR SURVEYS)

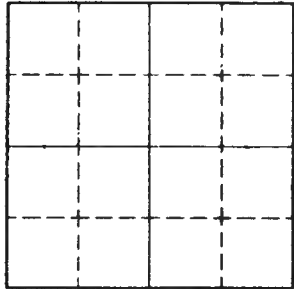
R9-7150-4 (Rev. 6/13/67)
GPO 802-127

T. 141 R. 27 5th Mer. N.F. Chippewa County Cass State Minnesota
CS 1/4 Corner common to sections 26 and _____

EXISTING SURVEYS

Original Government Survey	Original Evidence Found
Year surveyed _____	Year of search _____ By _____
Original monument _____ <small>(Wood post, stone, pile of stones, pipe, etc.)</small>	Monument found _____
Bearing Trees	Original Bearing Trees Found
Species _____	Species _____
Diameter _____	Diameter _____
Bearing _____	Bearing _____
Distance _____	Distance _____
Subsequent Corner Restoration	Evidence of Subsequent Corner Restoration Found
Year surveyed _____ By _____	Year of search _____ By _____
Where filed or recorded _____	_____
Monument _____ <small>(Original, concrete post, iron rod, etc.)</small>	_____
_____	_____
Bearing Trees, Reference Objects	Bearing Trees, Reference Objects
Species _____	_____
Diameter _____	_____
Bearing _____	_____
Distance _____	_____

Relation of Evidence to Record Features Along Section Lines



Sketch

○ Corner ▨ F.S. Land

Section line to sections _____

Object _____

Record distance _____

Measured distance _____

Other Evidence

Describe evidence of use and occupation such as roads, fences, clearings, timber cutting lines, plantations, etc.. Cite source of testimony if any. _____

At time of search:

1. Did you have the record description?
Yes _____ No _____

2. How was search area located?
Pacing, chaining, photos, maps,
etc. _____

3. Man hours spent in search _____

4. Do you think additional search might
recover evidence? Yes _____ No _____

5. Signature _____

Perpetuation Record

Monument and accessories established. Include brief description of area. 1994 on 3/14
Landecker & Assoc. set a 2" x 24" iron pipe with brass cap over an 8' steel
sign post up 20". Corner is located in Cedar, Ash & Balsam swamp. Ties:
7" Cedar N16E 22.03' SCR CS 1/16 S 2 1/2 BT; 5" Ash S 2 1/2 E 21.83' SCR CS 1/16
S 2 1/2 BT; 8" Cedar N39W 43.12' SCR CS 1/16 S 2 1/2 BT; 8' steel sign post
East 1.90' with 54-2 and 54-9 signs; 8' steel sign post West 3.25'
with 54-2 and 54-9 signs.

Certified corner restoration certificate prepared: Yes _____ No _____

Filed in county records at _____ Date _____ County Document No. _____

Identified on aerial photo No. _____ Which is filed at _____

Index No. U-21
(Alphabetical - Numerical)

LAND CORNER RECORD
(RECTANGULAR SURVEYS)

R9-7150-4 (Rev. 6/13/67)
GPO 502-127

T. 141 R. 27 5th Mer. N.F. Chippewa County Cass State Minnesota
S¹/₄ Corner common to sections 26, 25, and _____

EXISTING SURVEYS

Original Government Survey

Year surveyed _____
Original monument _____
(Wood post, stone, pile of stones, pipe, etc.)

Bearing Trees

Species _____
Diameter _____
Bearing _____
Distance _____

Subsequent Corner Restoration

Year surveyed _____ By _____
Where filed or recorded _____
Monument _____
(Original, concrete post, iron rod, etc.)

Bearing Trees, Reference Objects

Species _____
Diameter _____
Bearing _____
Distance _____

Original Evidence Found

Year of search _____ By _____
Monument found _____

Original Bearing Trees Found

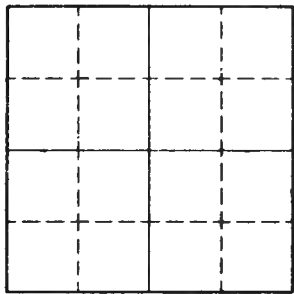
Species _____
Diameter _____
Bearing _____
Distance _____

Evidence of Subsequent Corner Restoration Found

Year of search _____ By _____

Bearing Trees, Reference Objects

Relation of Evidence to Record Features Along Section Lines



Sketch

O Corner F.S. Land

Section line to sections _____

Object _____

Record distance _____

Measured distance _____

Other Evidence

Describe evidence of use and occupation such as roads, fences, clearings, timber cutting lines, plantations, etc.. Cite source of testimony if any. _____

At time of search:

1. Did you have the record description?
Yes _____ No _____

2. How was search area located?

Pacing, chaining, photos, maps, etc. _____

3. Man hours spent in search _____

4. Do you think additional search might recover evidence? Yes _____ No _____

5. Signature _____

Perpetuation Record

Monument and accessories established. Include brief description of area. 1994 on ^{3/3}

Landecker & Assoc. set a 2"x24" iron pipe with brass cap over an 8' steel sign post up 24". Corner is located 300' ± southerly of creek. Ties:

10" Cedar S10E 75.19' SCR 5 1/16 S 23 BT; 6" Ash S 45 W 12.65' SCR 5 1/16 S 26 BT; 5" Ash N 70 W 36.89' SCR 5 1/16 S 26 BT; 8' steel sign post West 3.05' with 54-2, 54-9 signs; 8' steel sign post South 2.95' with 54-9 and 54-2 signs.

Certified corner restoration certificate prepared: Yes _____ No _____

Filed in county records at _____ Date _____ County Document No. _____

Identified on aerial photo No. _____ Which is filed at _____

Index No. UV-17
(Alphabetical - Numerical)LAND CORNER RECORD
(RECTANGULAR SURVEYS)R9-7150-4 (Rev. 6/13/67)
GPO 802-127T. 141 R. 27 5th Mer. N.F. Chippewa County Cass State Minnesota
MC # 6 Corner common to sections 27, 26, and _____

EXISTING SURVEYS

Original Government Survey

Year surveyed 1874Original monument wood post
(Wood post, stone, pile of stones, pipe, etc.)

Bearing Trees

Species	Bearing	Distance
<u>Fir</u>	<u>N13W</u>	<u>11 IKS</u> (7.26')
<u>Poplar</u>	<u>S64E</u>	<u>19 IKS</u> (12.54')

Subsequent Corner Restoration

Year surveyed 1920 By Lincoln MackeyWhere filed or recorded County Book "C", Pg. 378Monument Chain North from corner.
(Original, concrete post, iron rod, etc.)

Bearing Trees, Reference Objects

Species	Bearing	Distance
_____	_____	_____
_____	_____	_____
_____	_____	_____

Original Evidence Found

Year of search 1940 By R.T. DeFant - C.C.C.Monument found _____
Placed FSLP on 6" Birch S15W 20 IKS (13.2')

Original Bearing Trees Found

Species	Bearing	Distance
<u>Aspen (stump)</u>	<u>N13W</u>	<u>11 IKS</u> (7.26')

Evidence of Subsequent Corner Restoration Found

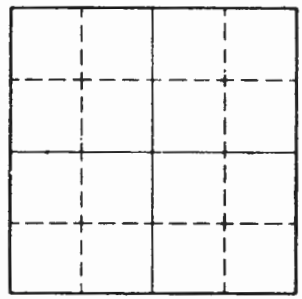
Year of search 1968 By USFS, Bk 2, Pg 37 THINBANK
Found stump for original 6" Fir N13W 7.3'; Car axle
now marking corner - distance of 1803.0'; checks
very good to 1/4 corner north, distance and bearing
check to well defined point to the west. Set 6"
x 5' cylindrical concrete monument with 3" stamped
bronze tablet.

Bearing Trees, Reference Objects

Species	Bearing	Distance
<u>Elm</u>	<u>N71E</u>	<u>67.48'</u>
<u>Elm</u>	<u>N28E</u>	<u>145.65'</u>
<u>Basswood</u>	<u>N43W</u>	<u>104.54'</u>
<u>Balsam</u>	<u>East</u>	<u>1.5'</u>

(54-4 sign)

Relation of Evidence to Record Features Along Section Lines



Sketch

○ Corner F.S. Land

Section line to sections _____

Object _____

Record distance _____

Measured distance _____

Other Evidence

Describe evidence of use and occupation such as roads, fences, clearings, timber cutting lines, plantations, etc.. Cite source of testimony if any.

1971 William Okerman filed "Affidavit As To Location Of Gov't Corner" - Cass County records, page 636.

1974-1978 Milo Stefan, plat of survey "E-72". 2" x 5' galvanized iron pipe with 3" brass cap. Corner restored in 1968.

1977 USES, Book 2, Pg. 37. Monument tipped over lakeshore bank and NW BT broken off 3' high. Both NE BT's standing in good condition.

Perpetuation Record

Monument and accessories established. Include brief description of area. 1993 on 10/18 Landecker & Assoc. survey crew traverse by this position. All 1968 BT's are now dead. Locate northeasterly BT stumps to set calc position which falls in water. Witness corner position calculated 10.00' North of MC position on line to E 1/4 Sec. 27. 1994 on 3/14 Landecker & Assoc set a 2" x 48" iron pipe with brass cap up 14" located 7' ± from shore of Lower Trelipe Lake. Ties: 5" Birch S84E 16.27' SCR WCMC 526 BT; 3" Balsam N30E 16.08' SCR "X" BT; 4" Balsam N50W 33.54' SCR WCMC 527 BT; 8' steel sign post South 4.0' with 54-9 signs.

Certified corner restoration certificate prepared: Yes No _____

Filed in county records of Cass County Date 5/4/94 County Document No. 357313

Identified on aerial photo No. _____ Which is filed at _____

At time of search:

1. Did you have the record description?
Yes _____ No _____

2. How was search area located?

Pacing, chaining, photos, maps, etc. _____

3. Man hours spent in search _____

4. Do you think additional search might recover evidence? Yes _____ No _____

5. Signature _____

Index No. V-13
(Alphabetical - Numerical)LAND CORNER RECORD
(RECTANGULAR SURVEYS)R9-7150-4 (Rev. 6/13/67)
GPO 802-127T. 141 R. 27 5th Mer. N.F. Chippewa County Cass State Minnesota
Northeast Corner common to sections 33, 28, 27 and 34

EXISTING SURVEYS

Original Government Survey

Year surveyed 1874
Original monument wood post
(Wood post, stone, pile of stones, pipe, etc.)

Bearing Trees				
Species	<u>Ironwood</u>	<u>Maple</u>	<u>Elm</u>	<u>Elm</u>
Diameter	<u>5"</u>	<u>5"</u>	<u>7"</u>	<u>6"</u>
Bearing	<u>S 31 E</u>	<u>N 38 E</u>	<u>N 17 W</u>	<u>S 59 W</u>
Distance	<u>21 lks</u> <u>(13.86')</u>	<u>57 lks</u> <u>(37.62')</u>	<u>10 lks</u> <u>(6.60')</u>	<u>32 lks</u> <u>(21.12')</u>

Original Evidence Found

Year of search _____ By _____
Monument found _____

Original Bearing Trees Found

Species _____
Diameter _____
Bearing _____
Distance _____

Subsequent Corner Restoration

Year surveyed 1935 By C. C. C
Where filed or recorded _____
Monument Found Elm post up 24" in poor condition
ESLP on 6" maple S 5 W 7 lks (4.62')
(Original, concrete post, iron rod, etc.)

Evidence of Subsequent Corner Restoration Found

Year of search 1974-1978 By Milo Stefan
Plot of Survey "E-72". Set 2"x5" galvanized
iron pipe with 3" brass cap by double
proportion.
Steel sign post North 3.2';
Steel sign post East 3.6'.

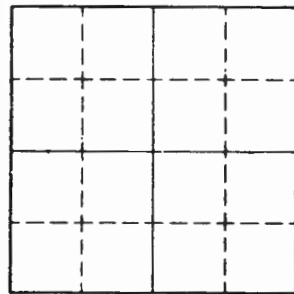
Bearing Trees, Reference Objects

Species	<u>Elm</u>	<u>Oak</u>	_____
Diameter	<u>12"</u>	<u>14"</u>	_____
Bearing	<u>S 78 E</u>	<u>N 35 W</u>	_____
Distance	<u>14 lks</u> <u>(9.24')</u>	<u>42 lks</u> <u>(27.72')</u>	_____

Bearing Trees, Reference Objects

Ash	<u>Maple</u>	<u>W. Oak</u>	<u>Basswood</u>
<u>6"</u>	<u>15"</u>	<u>17"</u>	<u>10"</u>
<u>N 8 E</u>	<u>S 56 E</u>	<u>S 75 W</u>	<u>N 40 W</u>
<u>35.2'</u>	<u>10.4'</u>	<u>80.5'</u>	<u>31.6'</u>

Relation of Evidence to Record Features Along Section Lines



Sketch

○ Corner ▨ F.S. Land

Section line to sections _____

Object _____

Record distance _____

Measured distance _____

Other Evidence

Describe evidence of use and occupation such as roads, fences, clearings, timber cutting lines, plantations, etc.. Cite source of testimony if any. _____

At time of search:

1. Did you have the record description?
Yes _____ No _____

2. How was search area located?
Pacing, chaining, photos, maps,
etc. _____

3. Man hours spent in search _____

4. Do you think additional search might
recover evidence? Yes _____ No _____

5. Signature _____

Perpetuation Record

Monument and accessories established. Include brief description of area. 1993 on ^{12/10}

Landecker & Assoc. tie out corner 2" iron pipe with brass cap up 19" in

Hardwoods with some Balsam. Ties: (1976) 6" Ash now 7" N8E 35.25';

(1976) 15" Maple now 16" S56E 10.49'; (1976) 17" W. Oak now 18" S75W 80.50';

(1976) 10" Basswood now 12" N40W 31.49'; 8' sign post North 3.2'; 8'

sign post East 3.6' - above posts with signs 54-2, 54-4.

Certified corner restoration certificate prepared: Yes No _____

Filed in county records at Cass County Date 5/4/94 County Document No. 357314

Identified on aerial photo No. _____ Which is filed at _____

Index No. V-14
(Alphabetical - Numerical)

LAND CORNER RECORD
(RECTANGULAR SURVEYS)

R9-7150-4 (Rev. 6/13/67)
GPO 802-127

T. 141 R. 27 5th Mer. N.F. Chippewa County Cass State Minnesota
West 1/4 Corner common to sections 27, 34, and _____

EXISTING SURVEYS

Original Government Survey

Year surveyed _____
Original monument _____
(Wood post, stone, pile of stones, pipe, etc.)

Bearing Trees

Species _____
Diameter _____
Bearing _____
Distance _____

Original Evidence Found

Year of search _____ By _____
Monument found _____

Original Bearing Trees Found

Species _____
Diameter _____
Bearing _____
Distance _____

Subsequent Corner Restoration

Year surveyed 1974-1978 By Milo Stefan
Where filed or recorded Plat of Survey "E-72"
Monument Set 2" x 5' galvanized iron pipe with 3"
(Original, concrete post, iron rod, etc.)
brass cap.
Steel sign post North 3.4'
Steel sign post West 3.4'

Bearing Trees, Reference Objects

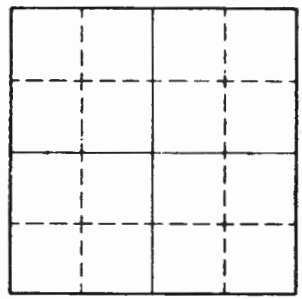
Species White Oak Red Oak Rock
Diameter 15" 17" 3.5' x 5' x 18'
Bearing South S82W N34W
Distance 62.8' 59.0' 89.2'

Evidence of Subsequent Corner Restoration Found

Year of search _____ By _____

Bearing Trees, Reference Objects

Relation of Evidence to Record Features Along Section Lines



Sketch

Corner F.S. Land

Section line to sections _____

Object _____

Record distance _____

Measured distance _____

Other Evidence

Describe evidence of use and occupation such as roads, fences, clearings, timber cutting lines, plantations, etc.. Cite source of testimony if any. _____

At time of search:

1. Did you have the record description?

Yes _____ No _____

2. How was search area located?

Pacing, chaining, photos, maps, etc. _____

3. Man hours spent in search _____

4. Do you think additional search might recover evidence? Yes _____ No _____

5. Signature _____

Perpetuation Record

Monument and accessories established. Include brief description of area. 1993 on 12/23

Landerker & Assoc. tie out corner 2" iron pipe with brass cap up 16".

Corner is located 83' ± West of shore of Lower Troilpe Lake. Ties:

15" White Oak now 18" South 62.76'; 17" Red Oak now 19" S82 W

59.05'; 3.5' x 5' x 18" Boulder N34 W 89.2'; 8' sign post North 3.4';

8' sign post West 3.4' - both sign posts have signs 54-2, 54-4.

Certified corner restoration certificate prepared: Yes _____ No _____

Filed in county records of _____ Date _____ County Document No. _____

Identified on aerial photo No. _____ Which is filed at _____

Index No. V 14-15
(Alphabetical - Numerical)

LAND CORNER RECORD
(RECTANGULAR SURVEYS)

R9-7150-4 (Rev. 6/15/67)
 GPO 802-127

T. 141 R. 27 5th Mer. N.F. Chippewa County Cass State Minnesota
MC #13 Corner common to sections 27, 34, and _____

EXISTING SURVEYS

Original Government Survey

Year surveyed 1874
 Original monument wood post
(Wood post, stone, pile of stones, pipe, etc.)

Bearing Trees

Species	<u>Oak</u>	<u>Oak</u>
Diameter	<u>14"</u>	<u>8"</u>
Bearing	<u>N7W</u>	<u>S68W</u>
Distance	<u>21 lks</u>	<u>43 lks</u>
	<u>(13.86')</u>	<u>(28.38')</u>

Subsequent Corner Restoration

Year surveyed 1974-1978 By Milo Stefan
 Where filed or recorded Plat of Survey "E-72"
 Monument Set 2"x5' galvanized iron pipe with 3"
(Original, concrete post, iron rod, etc.)
brass cap
Steel sign post East 1.2'

Bearing Trees, Reference Objects

Species	<u>W. Oak</u>	<u>W. Pine</u>	<u>W. Pine</u>
Diameter	<u>24"</u>	<u>15"</u>	<u>19"</u>
Bearing	<u>N18E</u>	<u>N82W</u>	<u>S71W</u>
Distance	<u>22.4'</u>	<u>20.8'</u>	<u>17.1'</u>

Original Evidence Found

Year of search _____ By _____
 Monument found _____

Original Bearing Trees Found

Species	_____
Diameter	_____
Bearing	_____
Distance	_____

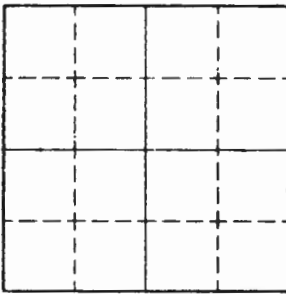
Evidence of Subsequent Corner Restoration Found

Year of search _____ By _____

Bearing Trees, Reference Objects

Species	_____
Diameter	_____
Bearing	_____
Distance	_____

Relation of Evidence to Record Features Along Section Lines



Sketch

○ Corner F.S. Land

Section line to sections _____

Object _____

Record distance _____

Measured distance _____

Other Evidence

Describe evidence of use and occupation such as roads, fences, clearings, timber cutting lines, plantations, etc.. Cite source of testimony if any. _____

At time of search:

1. Did you have the record description?

Yes _____ No _____

2. How was search area located?

Pacing, chaining, photos, maps, etc. _____

3. Man hours spent in search _____

4. Do you think additional search might recover evidence? Yes _____ No _____

5. Signature _____

Perpetuation Record

Monument and accessories established. Include brief description of area. 1993 on 4/23
 Landecker & Assoc. tie out corner. 2" iron pipe with brass cap up 22"
 7'± west of shore of Lower Trelupe Lake. Ties: 24" W. Oak now a stump;
 15" White Pine now 20" N82W 20.70'; 19" White Pine now 25" S71W
 17.01'; new tie: 5" Norway Pine North 14.04' SCR MC 527BT.
 8' sign post East 1-2' with 54-4.

Certified corner restoration certificate prepared: Yes No _____

Filed in county records of Cass County Date 5/4/94 County Document No. 357315

Identified on aerial photo No. _____ Which is filed at _____

Index No. V 20-21
(Alphabetical - Numerical)

LAND CORNER RECORD
(RECTANGULAR SURVEYS)

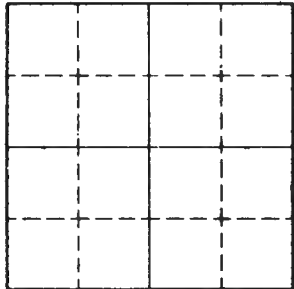
R9-7150-4 (Rev. 6/13/67)
 GPO 802-127

T. 141 R. 27 5th Mer. N.F. Chippewa County Cass State Minnesota
MC #15 Corner common to sections 26, 35, and _____

EXISTING SURVEYS

Original Government Survey		Original Evidence Found	
Year surveyed <u>1874</u>		Year of search _____	By _____
Original monument <u>wood post</u> <small>(Wood post, stone, pile of stones, pipe, etc.)</small>		Monument found _____	
<p style="text-align: center;">Bearing Trees</p> Species <u>Poplar</u> <u>W. Birch</u> Diameter <u>5"</u> <u>5"</u> Bearing <u>S25W</u> <u>N85E</u> Distance <u>41Ks</u> <u>41Ks</u> <u>(2.64')</u> <u>(2.64')</u>		<p style="text-align: center;">Original Bearing Trees Found</p> Species _____ Diameter _____ Bearing _____ Distance _____	
<p style="text-align: center;">Subsequent Corner Restoration</p> Year surveyed <u>1940</u> By <u>B.T. DeFant - C.C.C.</u> Where filed or recorded _____ Monument <u>Found stake up 20" in fair condition</u> <small>(Original concrete post, iron rod, etc.)</small> <u>ESLP on 10" Aspen N75W 21 Ks (13.86')</u>		<p style="text-align: center;">Evidence of Subsequent Corner Restoration Found</p> Year of search <u>1980</u> By <u>Bert Eveland - DNR</u> <u>Filed "Cert. of Location of Gov't Corner"</u> <u>Doc. # 25816e3. Set cast iron monument</u> <u>flush 76' East of lake bank.</u>	
<p style="text-align: center;">Bearing Trees, Reference Objects</p> Species <u>Aspen</u> <u>Aspen</u> Diameter <u>6"</u> <u>8"</u> Bearing <u>S85E</u> <u>S70E</u> Distance <u>91Ks</u> <u>191Ks</u> <u>(5.94')</u> <u>(12.54')</u>		<p style="text-align: center;">Bearing Trees, Reference Objects</p> <u>Ash</u> <u>Birch</u> <u>Ash</u> <u>9"</u> <u>5"</u> <u>8"</u> <u>West</u> <u>NW</u> <u>NE</u> <u>25.05'</u> <u>6.99'</u> <u>24.46'</u>	

Relation of Evidence to Record Features Along Section Lines



Sketch

○ Corner ▨ F.S. Land

Section line to sections _____

Object _____

Record distance _____

Measured distance _____

Other Evidence

Describe evidence of use and occupation such as roads, fences, clearings, timber cutting lines, plantations, etc.. Cite source of testimony if any.

At time of search:

1. Did you have the record description?

Yes _____ No _____

2. How was search area located?

Pacing, chaining, photos, maps, etc.

3. Man hours spent in search _____

4. Do you think additional search might recover evidence? Yes _____ No _____

5. Signature _____

Perpetuation Record

Monument and accessories established. Include brief description of area. 1993 on 12/13
 Landsker & Assoc. pull found 2" iron pipe and replace with a 2"x48" flanged iron pipe with brass cap up 11" located 80' ± Easterly of shore of Felipe Lake. Ties: (1980) 9" Ash now 10" Basswood 57 1/2 W 25.08'; (1980) 8" Ash now 9" N38E 23.36' - believe 1980 distance to be wrong; new tie: 5" Ash N7E 45.06'; (1980) Birch now a dead stub. Corner is in high visibility area. 8' sign post West 2.17' with 54-9.

Certified corner restoration certificate prepared: Yes No _____

Filed in county records at Cass County Date 5/4/94 County Document No. 357316

Identified on aerial photo No. _____ Which is filed at _____

Index No. V-21
(Alphabetical - Numerical)

LAND CORNER RECORD
(RECTANGULAR SURVEYS)

R9-7150-4 (Rev. 6/13/67)
GPO 602-127

T. 141 R. 27 5th Mer. N.F. Chippewa County Cass State Minnesota
Northeast Corner common to sections 35, 26, 25 and 36

EXISTING SURVEYS

Original Government Survey

Year surveyed 1874
Original monument wood post
(Wood post, stone, pile of stones, pipe, etc.)

Bearing Trees

Species	<u>Poplar</u>	<u>Poplar</u>	<u>Maple</u>	<u>Basswood</u>
Diameter	<u>12"</u>	<u>5"</u>	<u>6"</u>	<u>8"</u>
Bearing	<u>S75E</u>	<u>S40E</u>	<u>N41W</u>	<u>S59W</u>
Distance	<u>15 lks</u> <u>(9.90')</u>	<u>30 lks</u> <u>(19.80')</u>	<u>18 lks</u> <u>(11.88')</u>	<u>5 lks</u> <u>(3.30')</u>

Original Evidence Found

Year of search _____ By _____
Monument found _____

Original Bearing Trees Found

Species	_____	_____	_____	_____
Diameter	_____	_____	_____	_____
Bearing	_____	_____	_____	_____
Distance	_____	_____	_____	_____

Subsequent Corner Restoration

Year surveyed 1940 By R.T. DeFant - C.C.C.
Where filed or recorded _____
Monument Found pipe up 20" in good condition.
(Original, concrete base, iron rod, etc.)

Evidence of Subsequent Corner Restoration Found

Year of search 1980 By Bert Evland - DNR
Filed "Cert. Of Location Of Gov't Corner"
Doc. # 258462.
Found nail in place, flush. Set DNR cast iron monument.

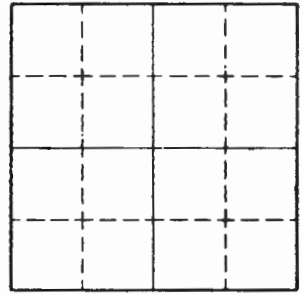
Bearing Trees, Reference Objects

Species	<u>Maple</u>	<u>Aspen</u>	<u>Elm</u>	<u>Basswood</u>
Diameter	<u>15"</u>	<u>24"</u>	<u>5"</u>	<u>10"</u>
Bearing	<u>East</u>	<u>S45E</u>	<u>S45W</u>	<u>N60W</u>
Distance	<u>8 lks</u> <u>(5.28')</u>	<u>24 lks</u> <u>(15.84')</u>	<u>18 lks</u> <u>(11.88')</u>	<u>22 lks</u> <u>(14.52')</u>

Bearing Trees, Reference Objects

Species	<u>Maple</u>	<u>R. Oak</u>	<u>Elm</u>	<u>Ash</u>
Diameter	<u>4"</u>	<u>10"</u>	<u>7"</u>	<u>8"</u>
Bearing	<u>West</u>	<u>SW</u>	<u>NE</u>	<u>SE</u>
Distance	<u>5.60'</u>	<u>28.97'</u>	<u>15.38'</u>	<u>35.06'</u>

Relation of Evidence to Record Features Along Section Lines



Sketch

○ Corner F.S. Land

Section line to sections _____

Object _____

Record distance _____

Measured distance _____

Other Evidence

Describe evidence of use and occupation such as roads, fences, clearings, timber cutting lines, plantations, etc.. Cite source of testimony if any. 1992 on November 23, USES set a 2" x 48" iron pipe with brass cap.

At time of search:

1. Did you have the record description?
 Yes _____ No _____

2. How was search area located?
 Pacing, chaining, photos, maps, etc. _____

3. Man hours spent in search _____

4. Do you think additional search might recover evidence? Yes _____ No _____

5. Signature _____

Perpetuation Record

Monument and accessories established. Include brief description of area. 1993 on 12/13 Landecker & Assoc tie out corner. 2" iron pipe with brass cap up 9" 220' easterly of driveway. Ties: (1980) DNR 10" Red Oak 15 a 11" Maple S32W 28.97'; 8" Ash now 11" S1E 35.06'; 4" Maple now 4 1/2" N82W 5.60'; 7" Elm N53E 15.38' is dead; (1992) 28" Burr Oak S30W 35.15'; (1992) 6" Ash S54E 39.26'; (1992) 5" Ash N62E 30.72'; (1992) 9" Ash N27W 82.01'; 8' sign post North 3.6' with 54-2, 54-9; 8' sign post East 3.8' with 54-2, 54-9.

Certified corner restoration certificate prepared: Yes No _____

Filed in county records at Cass County Date 5/4/94 County Document No. 357317

Identified on aerial photo No. _____ Which is filed at _____

Index No. W-2
(Alphabetical - Remarkal)

BOOK # 1
PAGE # 36

LAND CORNER RECORD
(RECTANGULAR SURVEYS)

RD-7150-4 (Rev. 6/13/67)
GPO 808-924

T. 141 R. 27 5th Mer. N.F. Chippewa County Cass State Minn
NW 1/4 Corner common to sections 31 and 32

EXISTING SURVEYS

Original Government Survey

Year surveyed _____
Original monument _____
(Wood post, stone, pile of stones, pipe, etc.)

Bearing Trees

Species _____
Diameter _____
Bearing _____
Distance _____

Subsequent Corner Restoration

Year surveyed 1919 By Earl G. Harrington
Where filed or recorded pp. 11
Monument _____
(Original, concrete post, iron rod, etc.)

Bearing Trees, Reference Objects

Species poplar W. oak
Diameter 16" 14"
Bearing N. 50° 30' W. S. 45° 15' W.
Distance 110 LKS. 138 LKS.

Original Evidence Found

Year of search _____ By _____
Monument found _____

Original Bearing Trees Found

Species _____
Diameter _____
Bearing _____
Distance _____

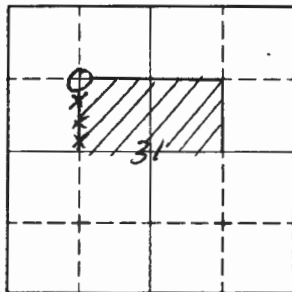
Evidence of Subsequent Corner Restoration Found

Year of search 4-15-74 By D. Thom L. Wittthoeft
1" I.P. 12" above ground with
brass cap marked

N.W. 1/4 S. 31

Bearing Trees, Reference Objects

W. OAK STUMP
STUMP
S. 45° W.
138 LKS.



Sketch

○ Corner ▨ F.S. Land

Relation of Evidence to Record Features Along Section Lines

Section line to sections _____
 Object _____
 Record distance _____
 Measured distance _____

Other Evidence

Describe evidence of use and occupation such as roads, fences, clearings, timber cutting lines, plantations, etc.. Cite source of testimony if any. *I placed a LP 54-6 on a 3" black ash marked 2" S.O. to cor. There is a old fence running S. from this cor. There is a drainage ditch approx. 1 ch. N. 45° E from cor. That runs N.W.-S.E. Cor is good*

At time of search:

1. Did you have the record description?

Yes No _____

I came to this cor. from C.W to on N 12° 38' W 26.63 Chs.

2. How was search area located?

Pacing chaining, photos maps, etc. Compass

Perpetuation Record

Monument and accessories established. Include brief description of area. _____

3. Man hours spent in search 1/2 hr.

4. Do you think additional search might recover evidence? Yes _____ No

Certified corner restoration certificate prepared: Yes _____ No _____

Filed in county records at _____ Date _____ County Document No. _____

5. Signature *Leslie M. Atchey*

Identified on aerial photo No. _____ Which is filed at _____

Index No. W-3
(Alphabetical - Nonartical)

LAND CORNER RECORD
(RECTANGULAR SURVEYS)

R9-7150-4 (Rev. 6/13/67)
GPO 808-924

T. 141 R. 27 Mer. N.F. Chippewa County Cass State Minn
C.N. 1/4 Corner common to sections 31 and _____

EXISTING SURVEYS

Original Government Survey

Year surveyed _____

Original monument _____
(Wood post, stone, pile of stones, pipe, etc.)

Bearing Trees

Species _____

Diameter _____

Bearing _____

Distance _____

Original Evidence Found

Year of search _____ By _____

Monument found _____

Original Bearing Trees Found

Species _____

Diameter _____

Bearing _____

Distance _____

Subsequent Corner Restoration

Year surveyed 1919 By _____

Where filed or recorded Earl G. Hacking Tom

Monument _____
(Original, concrete post, iron rod, etc.)

Evidence of Subsequent Corner Restoration Found

Year of search 4-23-74 By L. Wittkoef

No Cor. found

Bearing Trees, Reference Objects

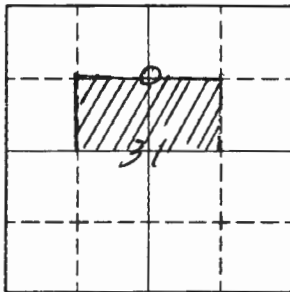
Species ~~Red~~ _____

Diameter _____

Bearing _____

Distance _____

Bearing Trees, Reference Objects



Sketch

○ Corner ▨ F.S. Land

Relation of Evidence to Record Features Along Section Lines

Section line to sections _____
 Object _____
 Record distance _____
 Measured distance _____

Other Evidence

Describe evidence of use and occupation such as roads, fences, clearings, timber cutting lines, plantations, etc.. Cite source of testimony if any. *I placed a L.P. 54-6 on a 6" W. Oak marked APPROX COR. C.N. 1/4. This is on East side of old field.*

I chained in To This cor. from c 1/4 of N.E. 1/4 C.K. + I used metal detector & we found nothing.

At time of search:

1. Did you have the record description?
 Yes No

2. How was search area located?
 Pacing, chaining, photos, maps,
 etc. Compass

3. Man hours spent in search 2 hrs.

4. Do you think additional search might recover evidence? Yes No

5. Signature Lois M. Wittkopf

Perpetuation Record

Monument and accessories established. Include brief description of area. _____

Certified corner restoration certificate prepared: Yes No

Filed in county records at _____ Date _____ County Document No. _____

Identified on aerial photo No. _____ Which is filed at _____

Index No. W-4
(Alphabetical - Numerical)

BOOK # 1
PAGE # 37

LAND CORNER RECORD
(RECTANGULAR SURVEYS)

RR-7150-4 (Rev. 6/13/67)
GPO 808-924

T. 141 R. 27 Mer. N.F. Chippewa County Cass State Minn.
N.E. 1/4 Corner common to sections 31 and _____

EXISTING SURVEYS

Original Government Survey

Year surveyed _____
Original monument _____
(Wood post, stone, pile of stones, pipe, etc.)

Bearing Trees

Species _____
Diameter _____
Bearing _____
Distance _____

Subsequent Corner Restoration

Year surveyed _____ By _____
Where filed or recorded _____
Monument 1" diam. 3ft. long I.P. 10" above
(Original, concrete post, iron rod, etc.)
ground with brass cap marked
N.E. 1/4
1919

Bearing Trees, Reference Objects

Species Aspen Aspen
Diameter 6" 6"
Bearing S. 70° 45' E S. 80° 15' E.
Distance 84 LKS. 67 LKS.

Original Evidence Found

Year of search _____ By _____
Monument found _____

Original Bearing Trees Found

Species _____
Diameter _____
Bearing _____
Distance _____

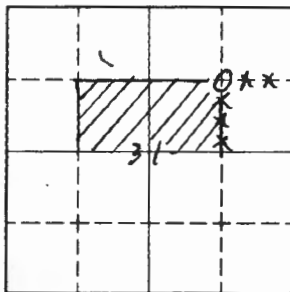
Evidence of Subsequent Corner Restoration Found

Year of search 4-15-74 By D. Thom L. Wittboeft
1" I.P. 8" above ground with
brass cap marked

NE 1/4 S. 31
1919

Bearing Trees, Reference Objects

None



Sketch

O Corner ▨ F.S. Land

Relation of Evidence to Record Features Along Section Lines

Section line to sections _____
 Object _____
 Record distance _____
 Measured distance _____

Other Evidence

Describe evidence of use and occupation such as roads, fences, clearings, timber cutting lines, plantations, etc.. Cite source of testimony if any. *I placed a L.P. 54-6 on a 5" black ash marked S. 80° E 8.5 ft. To cor. Old fence runs S. & E. from cor.*

At time of search:

1. Did you have the record description?
 Yes No _____

I came to this cor. on N. 10° 50' W 22.73 ch. from C.E. to

2. How was search area located?

Pacing, chaining, photos, maps, etc. *Compass*

Perpetuation Record

Monument and accessories established. Include brief description of area. _____

3. Man hours spent in search *1/2 hr.*

4. Do you think additional search might recover evidence? Yes _____ No

Certified corner restoration certificate prepared: Yes _____ No _____

Filed in county records at _____ Date _____ County Document No. _____

5. Signature *Leo M. Wittberg*

Identified on aerial photo No. _____ Which is filed at _____

Index No. X-1
(Alphabetical - Numerical)

Book 1
pg. 54

LAND CORNER RECORD
(RECTANGULAR SURVEYS)

RD-7150-4 (Rev. 6/13/67)
 GPO 802-127

T. 191 R. 27 Mer. N.F. _____ County _____ State _____
~~191~~ *Quarter* Corner common to sections _____, 31 and 36

EXISTING SURVEYS

Original Government Survey

Year surveyed _____
 Original monument _____
(Wood post, stone, pile of stones, pipe, etc.)

Bearing Trees

Species _____
 Diameter _____
 Bearing _____
 Distance _____

Subsequent Corner Restoration

Year surveyed 1919 By GLO
 Where filed or recorded _____
 Monument Proportionately set
(Original, concrete post, iron rod, etc.)

Bearing Trees, Reference Objects

Species _____
 Diameter _____
 Bearing _____
 Distance _____

Original Evidence Found

Year of search _____ By _____
 Monument found _____

Original Bearing Trees Found

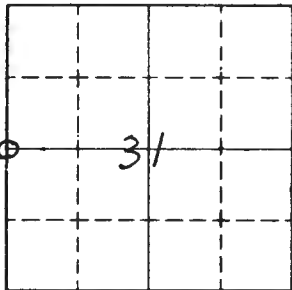
Species _____
 Diameter _____
 Bearing _____
 Distance _____

Evidence of Subsequent Corner Restoration Found

Year of search 9/18/86 By CK, JA, EH
Fd. 1 1/2" o.d. iron pipe in place 8"
below road surface. I.P. set by
Roger Mustonen in 1983.
Fd. both power pole ties recorded
by R. Mustonen.

Bearing Trees, Reference Objects

GLO iron has been destroyed and
pulled out years ago as stated
by local owners. No evidence of
GLO BT'S.



Sketch

○ Corner ▨ F.S. Land

Relation of Evidence to Record Features Along Section Lines

Section line to sections _____
 Object _____
 Record distance _____
 Measured distance _____

Other Evidence

Describe evidence of use and occupation such as roads, fences, clearings, timber cutting lines, plantations, etc.. Cite source of testimony if any. _____

At time of search:

1. Did you have the record description?

Yes _____ No _____

2. How was search area located?

Pacing, chaining, photos, maps,
 etc. _____

3. Man hours spent in search _____

4. Do you think additional search might

recover evidence? Yes _____ No _____

5. Signature _____

Perpetuation Record

Monument and accessories established. Include brief description of area. _____

Certified corner restoration certificate prepared: Yes _____ No _____

Filed in county records at _____ Date _____ County Document No. _____

Identified on aerial photo No. _____ Which is filed at _____

Index No. X-2
(Alphabetical - Numerical)

BOOK # 1
PAGE # 38
5th

LAND CORNER RECORD
(RECTANGULAR SURVEYS)

R9-7150-4 (Rev. 6/13/67)
GPO 806-924

T. 141 R. 27 Mer. N.F. Chippewa County Cass State Minn
CW 5/6 Corner common to sections 31 and _____

EXISTING SURVEYS

Original Government Survey

Year surveyed _____
Original monument _____
(Wood post, stone, pile of stones, pipe, etc.)

Bearing Trees

Species _____
Diameter _____
Bearing _____
Distance _____

Original Evidence Found

Year of search _____ By _____
Monument found _____

Original Bearing Trees Found

Species _____
Diameter _____
Bearing _____
Distance _____

Subsequent Corner Restoration

Year surveyed _____ By _____
Where filed or recorded _____
Monument _____
(Original, concrete post, iron rod, etc.)

Bearing Trees, Reference Objects

Species _____
Diameter _____
Bearing _____
Distance _____

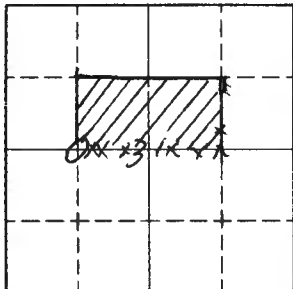
Evidence of Subsequent Corner Restoration Found

Year of search 4-11-74 By D. Thom L. Witthoeft
1" I.P. 16" above ground with brass
cap marked

CW 5/6 C
5.31

Bearing Trees, Reference Objects

Species _____
Diameter _____
Bearing _____
Distance _____



Sketch

○ Corner ▨ F.S. Land

Relation of Evidence to Record Features Along Section Lines

Section line to sections _____
 Object _____
 Record distance _____
 Measured distance _____

Other Evidence

Describe evidence of use and occupation such as roads, fences, clearings, timber cutting lines, plantations, etc.. Cite source of testimony if any. I placed L.P. 54-6 on a 6" Aspen marked S. 22° W. 8 ft. Cor. is bent over & lies at the base of an old fence cor. post. Old down fence runs N+E. from this cor.

At time of search:

1. Did you have the record description?
 Yes ✓ No _____

I came to this cor on N. 79° 53' W. 21.82 ch. from C_{1/4} Cor.

2. How was search area located?

Pacing, chaining, photos maps, etc. Compass

Perpetuation Record

Monument and accessories established. Include brief description of area. _____

3. Man hours spent in search 1/4 hr.

4. Do you think additional search might recover evidence? Yes ✓ No _____
There maybe B.T.S

5. Signature Loren Withcraft

Certified corner restoration certificate prepared: Yes _____ No _____

Filed in county records at _____ Date _____ County Document No. _____

Identified on aerial photo No. _____ Which is filed at _____

Index No. X-3
(Alphabetical - Numerical)

BOOK # 1
PAGE # 39

LAND CORNER RECORD
(RECTANGULAR SURVEYS)

R9-7150-4 (Rev. 6/13/67)
GPO 806-924

T. 141 R. 27 Mer. N.F. Chippewa County Cass State Minn.
C 4 Corner common to sections 31 and _____

EXISTING SURVEYS

Original Government Survey

Year surveyed _____

Original monument _____
(Wood post, stone, pile of stones, pipe, etc.)

Bearing Trees

Species _____

Diameter _____

Bearing _____

Distance _____

Original Evidence Found

Year of search _____ By _____

Monument found _____

Original Bearing Trees Found

Species _____

Diameter _____

Bearing _____

Distance _____

Subsequent Corner Restoration

Year surveyed 1919 By _____

Where filed or recorded _____

Monument I.P. 1" diam. 3ft long with
(Original, concrete post, iron rod, etc.)
Brass cap 1/2" above ground
marked C 4 S.31
1919

Evidence of Subsequent Corner Restoration Found

Year of search 4-11-74 By D. Thom L. Witthoef
1" I.P. 5" Above ground with brass
cap marked

C 4 S.31

Bearing Trees, Reference Objects

Species Aspen N. Pine

Diameter 4" 6"

Bearing S. 62° E. S. 71° W.

Distance 83 LKS. 49 LKS.

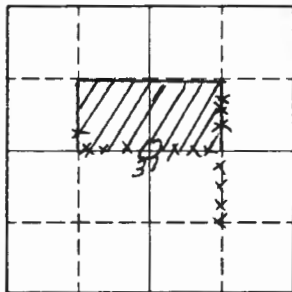
Bearing Trees, Reference Objects

N. Pine

16.7"

S. 71° W

49 LKS



Sketch

○ Corner ▨ F.S. Land

Relation of Evidence to Record Features Along Section Lines

Section line to sections _____
 Object _____
 Record distance _____
 Measured distance _____

Other Evidence

Describe evidence of use and occupation such as roads, fences, clearings, timber cutting lines, plantations, etc.. Cite source of testimony if any. *I placed a L.P. 54-6 on a 5" W. oak marked S. 68° W 27 LKS. An old down fence runs E. & W. About 1 ch. W. of N.W. cor. of field. I put a B.T. 54-3 Tag on the B.T.*

At time of search:

1. Did you have the record description?
 Yes No _____

I came to this cor on N. 79° 53' W From C.E. to 21.81 chs.

2. How was search area located?
 Pacing chaining, photos, maps,
 etc. Compass

Perpetuation Record

Monument and accessories established. Include brief description of area. _____

3. Man hours spent in search 1/4 hr.

4. Do you think additional search might recover evidence? Yes No _____

Certified corner restoration certificate prepared: Yes _____ No _____

Filed in county records at _____ Date _____ County Document No. _____

5. Signature Leo M. Withhoft

Identified on aerial photo No. _____ Which is filed at _____

Index No. X-4
(Alphabetical - Memorial)

BOOK # 1
PAGE # 40

LAND CORNER RECORD
(RECTANGULAR SURVEYS)

R9-7150-4 (Rev. 6/13/67)
GPO 808-924

T. 141 R. 27
C.E. 1/6

5-16 Mer. N.F. Chippewa County CAES State Miss.
Corner common to sections 31 and _____

EXISTING SURVEYS

Original Government Survey

Year surveyed _____
Original monument _____
(Wood post, stone, pile of stones, pipe, etc.)

Bearing Trees

Species _____
Diameter _____
Bearing _____
Distance _____

Subsequent Corner Restoration

Year surveyed 1919 By _____
Where filed or recorded _____
Monument _____
(Original, concrete post, iron rod, etc.)

Bearing Trees, Reference Objects

Species None _____
Diameter _____
Bearing _____
Distance _____

Original Evidence Found

Year of search _____ By _____
Monument found _____

Original Bearing Trees Found

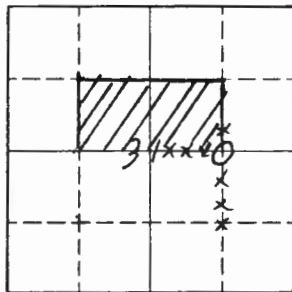
Species _____
Diameter _____
Bearing _____
Distance _____

Evidence of Subsequent Corner Restoration Found

Year of search 2-1-74 By J. Thom L. Wittbeck
1" I.P. 16" above ground with brass
cap marked

(Handwritten circled note)
E. 1/6
5.31

Bearing Trees, Reference Objects



Sketch

○ Corner ▨ F.S. Land

Relation of Evidence to Record Features Along Section Lines

Section line to sections _____
 Object _____
 Record distance _____
 Measured distance _____

Other Evidence

Describe evidence of use and occupation such as roads, fences, clearings, timber cutting lines, plantations, etc.. Cite source of testimony if any. *Cox lies at base of old fence post that is upside down & a good fence runs N. & S. & a fence runs W. from this Cox. Cox. is in N.E. Cor of an old field that is beginning to grow up to aspen. I put a L.P. - 54-6 on a 10" Aspen marked cor. is 17" N.O.*

At time of search:

1. Did you have the record description?

Yes No _____

2. How was search area located?

Pacing, chaining, photos, maps, etc. *Compass*

3. Man hours spent in search *1/2 hr.*

4. Do you think additional search might recover evidence? Yes _____ No

Perpetuation Record

Monument and accessories established. Include brief description of area. _____

Certified corner restoration certificate prepared: Yes _____ No _____

Filed in county records of _____ Date _____ County Document No. _____

Identified on aerial photo No. _____ Which is filed at _____

5. Signature *Lo m H. Abbott*

Index No. X-17
(Alphabetical - Numerical)

LAND CORNER RECORD
(RECTANGULAR SURVEYS)

R9-7150-4 (Rev. 6/13/67)
 GPO 602-127

T. 141 R. 27 5th Mer. N.F. Chippewa County Cass State Minnesota
East Quarter Corner common to sections 34, 35, and _____

EXISTING SURVEYS

Original Government Survey

Year surveyed 1874
 Original monument wood post
(Wood post, stone, pile of stones, pipe, etc.)

Bearing Trees

Species	<u>N. Pine</u>	<u>N. Pine</u>
Diameter	<u>18"</u>	<u>14"</u>
Bearing	<u>N67W</u>	<u>S25W</u>
Distance	<u>38 lks</u>	<u>57 lks</u>
	<u>(25 08')</u>	<u>(37 62')</u>

Subsequent Corner Restoration

Year surveyed 1974-1978 By Milo Stefan
 Where filed or recorded Plat of Survey "E-72"
 Monument Set 2" x 5' galvanized iron pipe with
(Original, concrete post, iron rod, etc.)
3" brass cap (proportioned)

Bearing Trees, Reference Objects

Species	<u>W. Oak</u>	<u>W. Oak</u>	<u>W. Oak</u>	<u>Twin Elm</u>
Diameter	<u>16"</u>	<u>8"</u>	<u>7"</u>	<u>7" & 9"</u>
Bearing	<u>S15W</u>	<u>S39W</u>	<u>S65E</u>	<u>S165E</u>
Distance	<u>46.4'</u>	<u>99.8'</u>	<u>24.0'</u>	<u>1.3'</u>

Original Evidence Found

Year of search _____ By _____
 Monument found _____

Original Bearing Trees Found

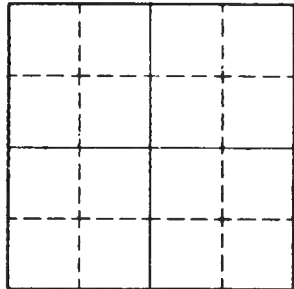
Species _____
 Diameter _____
 Bearing _____
 Distance _____

Evidence of Subsequent Corner Restoration Found

Year of search _____ By _____

Bearing Trees, Reference Objects

Relation of Evidence to Record Features Along Section Lines



Sketch

○ Corner ▨ F.S. Land

Section line to sections _____

Object _____

Record distance _____

Measured distance _____

Other Evidence

Describe evidence of use and occupation such as roads, fences, clearings, timber cutting lines, plantations, etc.. Cite source of testimony if any. _____

At time of search:

1. Did you have the record description?
Yes _____ No _____

2. How was search area located?
Pacing, chaining, photos, maps,
etc. _____

3. Man hours spent in search _____

4. Do you think additional search might
recover evidence? Yes _____ No _____

5. Signature _____

Perpetuation Record

Monument and accessories established. Include brief description of area. 1993 on 12/14
Landecker & Assoc. tie out corner. 2" iron pipe with brass cap up 14".
Corner is 63'± south of shore of Lower Trelipe Lake. 1976 Twin Elm
BT now stump. TIES: 16" W. OAK now 20" S 15 W 46.40'; 8" W. OAK
now 12" S 39 W 99.80'; 7" W. OAK now 12" S 65 E 24.00'; Northeast
corner cabin S 74 E 108.6'; Southwest corner cabin S 39 E 63.6'.
Area is high visibility.

Certified corner restoration certificate prepared: Yes No _____

Filed in county records at Cass County Date 5/4/94 County Document No. 357318

Identified on aerial photo No. _____ Which is filed at _____

Index No. X-21
(Alphabetical - Numerical)

LAND CORNER RECORD
(RECTANGULAR SURVEYS)

R9-7150-4 (Rev. 6/13/67)
 GPO 802-127

T. 141 R. 27 5th Mer. N.F. Chippewa County Cass State Minnesota
East Quarter Corner common to sections 35, 36, and _____

EXISTING SURVEYS

Original Government Survey

Year surveyed 1874

Original monument wood post
(Wood post, stone, pile of stones, pipe, etc.)

Bearing Trees

Species <u>Cedar</u>	<u>Cedar</u>
Diameter <u>15"</u>	<u>10"</u>
Bearing <u>N89E</u>	<u>S85W</u>
Distance <u>10 1/2</u>	<u>8 1/2</u>
<u>(6.60')</u>	<u>(5.28')</u>

Original Evidence Found

Year of search _____ By _____

Monument found _____

Original Bearing Trees Found

Species _____	_____
Diameter _____	_____
Bearing _____	_____
Distance _____	_____

Subsequent Corner Restoration

Year surveyed 1980 By Bert Eveland - DNR

Where filed or recorded Cert. Doc. # 258441

Monument Found 1" iron pipe up 1.4" next to old
(Original concrete post, iron rod, etc.)
3" square wood post up 3"

Evidence of Subsequent Corner Restoration Found

Year of search _____ By _____

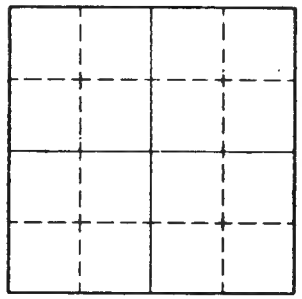
Bearing Trees, Reference Objects

Species <u>Cedar stump</u>	_____
Diameter <u>12"</u>	_____
Bearing <u>N80E</u>	_____
Distance <u>148'</u>	_____

Bearing Trees, Reference Objects

_____	_____
_____	_____
_____	_____
_____	_____

Relation of Evidence to Record Features Along Section Lines



Sketch

○ Corner ▨ F.S. Land

Section line to sections _____

Object _____

Record distance _____

Measured distance _____

Other Evidence

Describe evidence of use and occupation such as roads, fences, clearings, timber cutting lines, plantations, etc.. Cite source of testimony if any. _____

At time of search:

1. Did you have the record description?

Yes _____ No _____

2. How was search area located?

Pacing, chaining, photos, maps, etc. _____

3. Man hours spent in search _____

4. Do you think additional search might recover evidence? Yes _____ No _____

5. Signature _____

Perpetuation Record

Monument and accessories established. Include brief description of area. 1993 on 12/13
Landerker & Assoc. pull found iron pipe monument and set (2) 5 foot
sections of aluminum rod with a 3' stabilizer topped with an
aluminum cap, up 16". Found 1980 DNR Cedar stump East 148'
Ties: 12" Aspen S 65 E 128.38' SCR 1/4 S 3/4 BT; 10" Ash S 32 E 164.93'
SCR 1/4 S 3/4 BT; 8' sign post S 45 W 6.0' with 54-9 & 54-3;
8' sign post North 2.1' with 54-9.

Certified corner restoration certificate prepared: Yes No _____

Filed in county records of Cass County Date 5/4/94 County Document No. 357319

Identified on aerial photo No. _____ Which is filed at _____

Index No. X, Y-4
(Alphabetical - Numerical)

Book 1
P 9 52

LAND CORNER RECORD
(RECTANGULAR SURVEYS)

RR-7150-4 (Rev. 6/13/67)
GPO 802-127

T. 141 R. 27 Mer. N.F. _____ County _____ State _____
C.C. on South Boundary Corner common to sections _____ and 31
of Leach Lake Regd. E 1/16 line

EXISTING SURVEYS

Original Government Survey

Year surveyed _____
Original monument _____
(Wood post, stone, pile of stones, pipe, etc.)

Bearing Trees

Species _____
Diameter _____
Bearing _____
Distance _____

Subsequent Corner Restoration

Year surveyed _____ By _____
Where filed or recorded _____
Monument _____
(Original, concrete post, iron rod, etc.)

Bearing Trees, Reference Objects

Species _____
Diameter _____
Bearing _____
Distance _____

Original Evidence Found

Year of search _____ By _____
Monument found _____

Original Bearing Trees Found

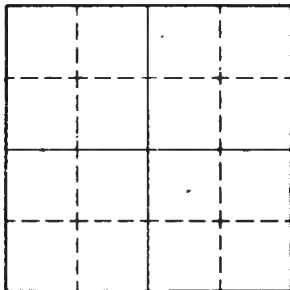
Species _____
Diameter _____
Bearing _____
Distance _____

Evidence of Subsequent Corner Restoration Found

Year of search 5/21/86 By CK, GB, JA
Ed. GLO iron pipe with B.C. set
16" above grd. Decayed fence post
along side.
Ed. 1 GLO BT 24" Oak stp. 2' high
S12W 112.2 scribe d rotted & burnt out

Bearing Trees, Reference Objects

Species _____
Diameter _____
Bearing _____
Distance _____



Sketch

○ Corner ▨ F.S. Land

Relation of Evidence to Record Features Along Section Lines

Section line to sections _____
Object _____
Record distance _____
Measured distance _____

Other Evidence

Describe evidence of use and occupation such as roads, fences, clearings, timber cutting lines, plantations, etc.. Cite source of testimony if any. _____

At time of search:

1. Did you have the record description?

Yes _____ No _____

2. How was search area located?

Pacing, chaining, photos, maps,
etc. _____

3. Man hours spent in search _____

4. Do you think additional search might
recover evidence? Yes _____ No _____

5. Signature _____

Perpetuation Record

Monument and accessories established. Include brief description of area. _____

Certified corner restoration certificate prepared: Yes _____ No _____

Filed in county records at _____ Date _____ County Document No. _____

Identified on aerial photo No. _____ Which is filed at _____

Index No. Y-17
(Alphabetical - Numerical)

LAND CORNER RECORD
(RECTANGULAR SURVEYS)

R9-7 150-4 (Rev. 6/13/67)
 GPO 502-127

T. 141 R. 27 5th Mer. N.F. Chippewa County Cass State Minnesota
5 1/4 Corner common to sections 34, 35, and _____

EXISTING SURVEYS

Original Government Survey

Year surveyed _____
 Original monument _____
(Wood post, stone, pile of stones, pipe, etc.)

Bearing Trees

Species _____
 Diameter _____
 Bearing _____
 Distance _____

Subsequent Corner Restoration

Year surveyed 1974-1978 By Milo Stefan
 Where filed or recorded Plat of Survey "E-72"
 Monument Set a 2" x 5' galvanized iron pipe with 3"
(Original, concrete post, iron rod, etc.)
brass cap (proportioned).
Steel sign post North 3.0'.
Steel sign post East 4.3'.

Bearing Trees, Reference Objects

Species _____
 Diameter _____
 Bearing _____
 Distance _____

Original Evidence Found

Year of search _____ By _____
 Monument found _____

Original Bearing Trees Found

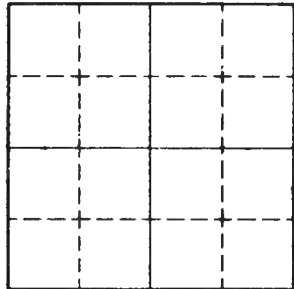
Species _____
 Diameter _____
 Bearing _____
 Distance _____

Evidence of Subsequent Corner Restoration Found

Year of search _____ By _____

Bearing Trees, Reference Objects

Relation of Evidence to Record Features Along Section Lines



Sketch

○ Corner F.S. Land

Section line to sections _____

Object _____

Record distance _____

Measured distance _____

Other Evidence

Describe evidence of use and occupation such as roads, fences, clearings, timber cutting lines, plantations, etc.. Cite source of testimony if any. _____

At time of search:

1. Did you have the record description?

Yes _____ No _____

2. How was search area located?

Pacing, chaining, photos, maps, etc. _____

3. Man hours spent in search _____

4. Do you think additional search might recover evidence? Yes _____ No _____

5. Signature _____

Perpetuation Record

Monument and accessories established. Include brief description of area. 1994 on 1/13
Landecker & Assoc. tie out corner. 2" iron pipe with brass cap up 18".
(1976) 11" Red Oak S33E 60.3' gone (in plantation). Ties: 9" Red Oak
now 12" N41W 21.00'; 10" White Oak now 12" N54W 93.00'. New tie:
15" Red Oak S88E 190.97' SCR 5 1/4 S35 BT.
8' sign post North 3.0' with 54-2, 54-4.
8' sign post East 4.3' with 54-2, 54-4.

Certified corner restoration certificate prepared: Yes _____ No _____

Filed in county records at _____ Date _____ County Document No. _____

Identified on aerial photo No. _____ Which is filed at _____

Index No. Y-19
(Alphabetical - Numerical)

LAND CORNER RECORD
(RECTANGULAR SURVEYS)

RD-7150-4 (Rev. 6/13/67)
GPO 802-127

T. 141 R. 27 5th Mer. N.F. Chippewa County Cass State Minnesota
CS 1/4 Corner common to sections 35 and _____

EXISTING SURVEYS

Original Government Survey

Year surveyed _____

Original monument _____
(Wood post, stone, pile of stones, pipe, etc.)

Bearing Trees

Species _____

Diameter _____

Bearing _____

Distance _____

Original Evidence Found

Year of search _____ By _____

Monument found _____

Original Bearing Trees Found

Species _____

Diameter _____

Bearing _____

Distance _____

Subsequent Corner Restoration

Year surveyed _____ By _____

Where filed or recorded _____

Monument _____
(Original, concrete post, iron rod, etc.)

Bearing Trees, Reference Objects

Species _____

Diameter _____

Bearing _____

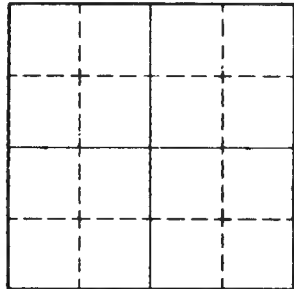
Distance _____

Evidence of Subsequent Corner Restoration Found

Year of search _____ By _____

Bearing Trees, Reference Objects

Relation of Evidence to Record Features Along Section Lines



Sketch

○ Corner F.S. Land

Section line to sections _____

Object _____

Record distance _____

Measured distance _____

Other Evidence

Describe evidence of use and occupation such as roads, fences, clearings, timber cutting lines, plantations, etc.. Cite source of testimony if any. _____

At time of search:

1. Did you have the record description?

Yes _____ No _____

2. How was search area located?

Pacing, chaining, photos, maps, etc. _____

3. Man hours spent in search _____

4. Do you think additional search might recover evidence? Yes _____ No _____

5. Signature _____

Perpetuation Record

Monument and accessories established. Include brief description of area. 1994 on ^{3/7}

Landecker & Assoc. set a 2" x 48" iron pipe with brass cap up 14" for

corner at Southeast corner of logged area. Ties: 8" Burr Oak S35W

12.44' SCR CS 1/16 5.35 BT; 8" Red Oak N8W 35.47' SCR CS 1/16 5.35 BT;

12" Red Oak N81E 30.03' SCR CS 1/16 5.35 BT; 8' steel sign post

East 4.6' with 54-2 and 54-9 signs; 8' steel sign post West

3.4' with 54-2 and 54-9 signs.

Certified corner restoration certificate prepared: Yes _____ No _____

Filed in county records at _____ Date _____ County Document No. _____

Identified on aerial photo No. _____ Which is filed at _____

Index No. Y-21
(Alphabetical - Numerical)

LAND CORNER RECORD
(RECTANGULAR SURVEYS)

R9-7150-4 (Rev. 6/13/67)
GPO 802-127

T. 141 R. 27 5th Mer. N.F. Chippewa County Cass State Minnesota
5 1/4 Corner common to sections 35, 36, and _____

EXISTING SURVEYS

Original Government Survey

Year surveyed _____
Original monument _____
(Wood post, stone, pile of stones, pipe, etc.)

Bearing Trees

Species _____
Diameter _____
Bearing _____
Distance _____

Subsequent Corner Restoration

Year surveyed _____ By _____
Where filed or recorded _____
Monument _____
(Original, concrete post, iron rod, etc.)

Bearing Trees, Reference Objects

Species _____
Diameter _____
Bearing _____
Distance _____

Original Evidence Found

Year of search _____ By _____
Monument found _____

Original Bearing Trees Found

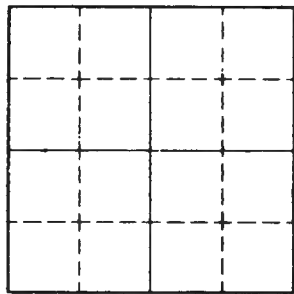
Species _____
Diameter _____
Bearing _____
Distance _____

Evidence of Subsequent Corner Restoration Found

Year of search _____ By _____

Bearing Trees, Reference Objects

Relation of Evidence to Record Features Along Section Lines



Sketch

○ Corner F.S. Land

Section line to sections _____

Object _____

Record distance _____

Measured distance _____

Other Evidence

Describe evidence of use and occupation such as roads, fences, clearings, timber cutting lines, plantations, etc.. Cite source of testimony if any. _____

At time of search:

1. Did you have the record description?
Yes _____ No _____

2. How was search area located?
Pacing, chaining, photos, maps,
etc. _____

3. Man hours spent in search _____

4. Do you think additional search might
recover evidence? Yes _____ No _____

5. Signature _____

Perpetuation Record

Monument and accessories established. Include brief description of area. 1994 on 3/7
Landecker & Assoc. set a 2" x 24" iron pipe with brass cap over an 8'
sign post up 9" for corner. TIES: 6" Twin Ash S 3 E 115.69' SCR
5 1/16 S 3 1/2 BT; 13" Tamarack S 30 W 33.05'; SCR 5 1/16 S 35 BT;
8" Black Spruce S 88 W 109.62' SCR 5 1/16 S 35 BT; 8' STEEL sign
post South 2.15' with 54-2 and 54-9 signs; 8' steel sign
post West 2.51' with 54-2 and 54-9 signs.

Certified corner restoration certificate prepared: Yes _____ No _____

Filed in county records at _____ Date _____ County Document No. _____

Identified on aerial photo No. _____ Which is filed at _____

Index No. E-5
(Alphabetical - Numerical)

Book 1
Pg. 50

LAND CORNER RECORD
(RECTANGULAR SURVEYS)

R9-7150-4 (Rev. 6/13/67)
GPO 802-127

T. 141 R. 27 Mer. N.F. _____ County _____ State _____
Standard Section Corner common to sections _____, 31 and 32

EXISTING SURVEYS

Original Government Survey

Year surveyed _____
Original monument _____
(Wood post, stone, pile of stones, pipe, etc.)

Bearing Trees

Species _____
Diameter _____
Bearing _____
Distance _____

Subsequent Corner Restoration

Year surveyed _____ By _____
Where filed or recorded _____
Monument _____
(Original, concrete post, iron rod, etc.)

Bearing Trees, Reference Objects

Species _____
Diameter _____
Bearing _____
Distance _____

Original Evidence Found

Year of search _____ By _____
Monument found _____

Original Bearing Trees Found

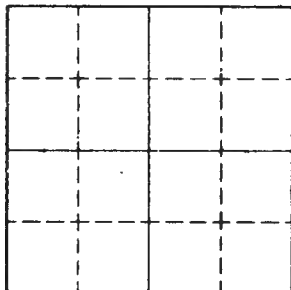
Species _____
Diameter _____
Bearing _____
Distance _____

Evidence of Subsequent Corner Restoration Found

Year of search 5/21/86 By CK, JA, GB
E.D.M to search area. Fd 2 1/2 galv.
iron cap pipe laying on the grd.
Fd. no evidence of 660 iron. Corner
falls in old road which has been
cut.

Bearing Trees, Reference Objects

Species _____
Diameter _____
Bearing _____
Distance _____



Sketch

Corner F.S. Land

Relation of Evidence to Record Features Along Section Lines

Section line to sections _____

Object _____

Record distance _____

Measured distance _____

Other Evidence

Describe evidence of use and occupation such as roads, fences, clearings, timber cutting lines, plantations, etc.. Cite source of testimony if any. _____

At time of search:

1. Did you have the record description?

Yes _____ No _____

2. How was search area located?

Pacing, chaining, photos, maps, etc. _____

3. Man hours spent in search _____

4. Do you think additional search might

recover evidence? Yes _____ No _____

5. Signature _____

Perpetuation Record

Monument and accessories established. Include brief description of area. _____

Certified corner restoration certificate prepared: Yes _____ No _____

Filed in county records at _____ Date _____ County Document No. _____

Identified on aerial photo No. _____ Which is filed at _____

Index No. Z-17
(Alphabetical - Numerical)

LAND CORNER RECORD
(RECTANGULAR SURVEYS)

RD-7 150-4 (Rev. 6/15/67)
 GPO 802-127

T. 141 R. 27 5th Mer. N.F. Chippewa County Cass State Minnesota
SE Corner common to sections 34, 35, 3-140-27 and 2-140-27

EXISTING SURVEYS

Original Government Survey	
Year surveyed	<u>1865</u>
Original monument	<u>wood post</u> <small>(Wood post, stone, pile of stones, pipe, etc.)</small>
Bearing Trees	
Species	<u>Aspen</u> <u>Aspen</u>
Diameter	<u>8"</u> <u>9"</u>
Bearing	<u>N28W</u> <u>N23E</u>
Distance	<u>35 lks</u> <u>17 lks</u> <u>(23.10')</u> <u>(11.22')</u>

Original Evidence Found	
Year of search	By _____
Monument found	_____
Original Bearing Trees Found	
Species	_____
Diameter	_____
Bearing	_____
Distance	_____

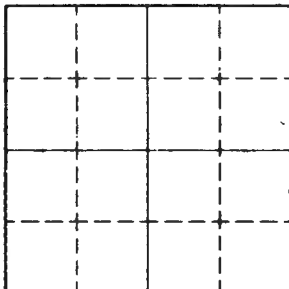
Subsequent Corner Restoration	
Year surveyed	<u>1913</u> By <u>Harry S. Todd</u>
Where filed or recorded	<u>County Book "A", Pg. 568-570</u>
Monument	<u>Set 4" x 4" x 40" J Pine stake</u> <small>(Original, concrete post, iron rod, etc.)</small>

Evidence of Subsequent Corner Restoration Found	
Year of search	<u>1969</u> By <u>USFS, BK 3 Pg 96 T141N R27W</u>
Found	<u>4" J. Pine N48°15'W 46.8'; 6" J. Pine N50°45'E 43.6'. Set 2" x 5" galvanized steel pipe filled with concrete and capped with 3" stamped bronze tablet. Filed "Affidavit As To Location Of Gov't Corner" Cass County Records, Pg. 617</u>

Bearing Trees, Reference Objects	
Species	<u>J. Pine</u> <u>J. Pine</u>
Diameter	<u>4"</u> <u>6"</u>
Bearing	<u>N48°15'W</u> <u>N50°45'E</u>
Distance	<u>46.80'</u> <u>43.60'</u> <u>(1913 BT's)</u>

Bearing Trees, Reference Objects			
<u>J. Pine</u>	<u>J. Pine</u>	<u>R. Oak</u>	<u>5' steel sign post</u>
<u>15"</u>	<u>10"</u>	<u>8"</u>	<u>West</u>
<u>N66W</u>	<u>N34W</u>	<u>N12E</u>	<u>4.7'</u>
<u>55.67'</u>	<u>45.63'</u>	<u>23.93'</u>	

Relation of Evidence to Record Features Along Section Lines



Sketch

○ Corner ■ F.S. Land

Section line to sections _____

Object _____

Record distance _____

Measured distance _____

Other Evidence

Describe evidence of use and occupation such as roads, fences, clearings, timber cutting lines, plantations, etc.. Cite source of testimony if any. 1974-1978 Milo Stefan, Plat of Survey "E-72". Found 2"x5' galv. i.p. with 3" brass cap. 1984 USFS, BK 3, Pg. 96 for T14YN R27W. Found 2"x5' galv. i.p. with 3" brass cap. 1913 J. Pine stub (dead) N41/2W 47.40'; 1969 J Pine (dead) N67W 55.56'; 1969 J Pine (dead) N32W 45.64'; 1969 R. Oak 9.9" N15E 23.69'. New tie: 6.2" W. Birch N39W 43.37'; Metal fence post East 5.0' with 54-2 and 54-9 signs.

At time of search:

1. Did you have the record description?
 Yes _____ No _____

2. How was search area located?

Pacing, chaining, photos, maps,
 etc. _____

3. Man hours spent in search _____

4. Do you think additional search might
 recover evidence? Yes _____ No _____

5. Signature _____

Perpetuation Record

Monument and accessories established. Include brief description of area. Landecker & Assoc. tie out corner. 2" iron pipe with brass cap up 20" at south edge of plantation. Only remaining live ties: (1969) Red Oak now 12" N15E 23.69'; (1984) Birch now 7" N39W 43.37'; new tie: 8" Birch N16E 7.14' SCR 5.35 BT. 8' sign post West 4.7' with 54-2 and 54-4. 8' sign post East 5.0' with 54-2, 54-9.

Certified corner restoration certificate prepared: Yes No _____

Filed in county records at Cass County Date 5/4/94 County Document No. 357320

Identified on aerial photo No. _____ Which is filed at _____

Index No. 2-17
(Alphabetical - Numerical)

Book 3, Pg 96

LAND CORNER RECORD
(RECTANGULAR SURVEYS)

RD-7150-4 (Rev. 6/13/67)
GPO 802-127

T. 141 R. 27
SC

5th

Mer. N.F. Chippewa County CASS
34 35

State MN
Corner common to sections _____ and _____

EXISTING SURVEYS

Original Government Survey

Year surveyed _____
Original monument _____
(Wood post, stone, pile of stones, pipe, etc.)

Bearing Trees

Species _____
Diameter _____
Bearing _____
Distance _____

Subsequent Corner Restoration

Year surveyed _____ By _____
Where filed or recorded _____
Monument _____
(Original, concrete post, iron rod, etc.)

Bearing Trees, Reference Objects

Species _____
Diameter _____
Bearing _____
Distance _____

Original Evidence Found

Year of search _____ By _____
Monument found _____

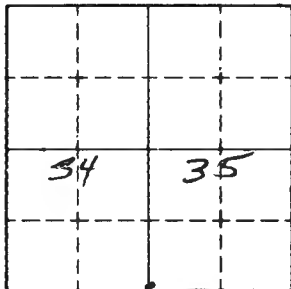
Original Bearing Trees Found

Species _____
Diameter _____
Bearing _____
Distance _____

Evidence of Subsequent Corner Restoration Found

Year of search 1984 By USFS G. KOSENKO
Established B. AUSK
W. Birch 6.2" N39°W 43.37'
Metal Fence Post West 4.8' W/54-4, 54-9
" " " East 5.0' W/54-4, 54-9

1913 Bearing Trees, Reference Objects 96°
J. PINE Stub J. PINE DEAD J. PINE DEAD R. OAK
12.0" 15.4" N32°W 99"
N46°W N67°W N15°E
47.40 55.56 45.64' 23.69



Sketch

○ Corner ▨ F.S. Land

Relation of Evidence to Record Features Along Section Lines

Section line to sections _____
 Object _____
 Record distance _____
 Measured distance _____

Other Evidence

Describe evidence of use and occupation such as roads, fences, clearings, timber cutting lines, plantations, etc.. Cite source of testimony if any. _____

At time of search:

1. Did you have the record description?

Yes _____ No _____

2. How was search area located?

Pacing, chaining, photos, maps,
 etc. _____

3. Man hours spent in search _____

4. Do you think additional search might
 recover evidence? Yes _____ No _____

Perpetuation Record

Monument and accessories established. Include brief description of area. _____

Certified corner restoration certificate prepared: Yes _____ No _____

Filed in county records of _____ Date _____ County Document No. _____

5. Signature _____ Identified on aerial photo No. _____ Which is filed at _____

Index No. Z-19
(Alphabetical - Numerical)

LAND CORNER RECORD
(RECTANGULAR SURVEYS)

R9-7150-4 (Rev. 6/13/67)
 GPO 802-127

T. 141 R. 27 5th Mer. N.F. Chippewa County Cass State Minnesota
5 1/4 Corner common to sections 35, 2-140-27, and _____

EXISTING SURVEYS

Original Government Survey	
Year surveyed	<u>1865</u>
Original monument	<u>wood post</u> <small>(Wood post, stone, pile of stones, pipe, etc.)</small>
Bearing Trees	
Species	<u>Y. Pine</u> <u>W. Pine</u>
Diameter	<u>14"</u> <u>13"</u>
Bearing	<u>N42W</u> <u>N4E</u>
Distance	<u>59.1Ks</u> <u>59.1Ks</u> <u>(38.94')</u> <u>(38.94')</u>

Original Evidence Found	
Year of search	By _____
Monument found	_____
Original Bearing Trees Found	
Species	_____
Diameter	_____
Bearing	_____
Distance	_____

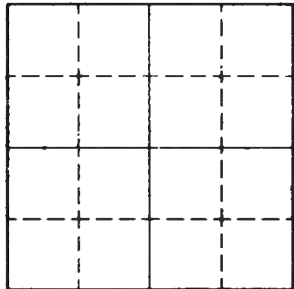
Subsequent Corner Restoration	
Year surveyed	<u>1913</u> By <u>Harry S Todd</u>
Where filed or recorded	<u>County Book "A", Pg 528-570</u>
Monument	<u>Found 14" Y. Pine N42W 38.94'; Found 13" Y. Pine (stump) N4E 38.94'. Set 4"x4"x40" Pine stake.</u> <small>(Iron nail, concrete post, iron rod, etc.)</small>

Evidence of Subsequent Corner Restoration Found	
Year of search	<u>1977</u> By <u>DNR</u>
Found	<u>Found 1 1/4" iron pipe. Checks with remains of 1913 ties.</u>

Bearing Trees, Reference Objects	
Species	<u>N. Pine</u>
Diameter	_____
Bearing	<u>N37°52'E</u>
Distance	<u>62.25'</u>

Bearing Trees, Reference Objects	
Species	_____
Diameter	_____
Bearing	_____
Distance	_____

Relation of Evidence to Record Features Along Section Lines



Sketch

○ Corner F.S. Land

Section line to sections _____

Object _____

Record distance _____

Measured distance _____

Other Evidence

Describe evidence of use and occupation such as roads, fences, clearings, timber cutting lines, plantations, etc.. Cite source of testimony if any. _____

At time of search:

1. Did you have the record description?
Yes _____ No _____

2. How was search area located?
Pacing, chaining, photos, maps,
etc. _____

3. Man hours spent in search _____

4. Do you think additional search might
recover evidence? Yes _____ No _____

5. Signature _____

Perpetuation Record

Monument and accessories established. Include brief description of area. 1993 on ^{12/14}
 Landecker & Assoc. remove found 1 1/4" iron pipe and replace with 2" x 48"
 flanged iron pipe with brass cap up 12". Found remains of 1913 Todd
 N. Pine BT at bearing & distance. Corner is located 135'± westerly of
 trail. 1977 DNR Jack Pine is dead. Ties: (1977) 15" Norway Pine N79E
 16.32' SCR 5 1/4 S35 BT; (1977) 14" Norway Pine S70W 9'77' SCR
 5 1/4 S35 BT; NEW TIE: 15" Norway Pine N13E 90.20' SCR 5 1/4 S35 BT.
 8' sign post West 5.08' with 54-2, 54-9.
 8' sign post East 2.95' with 54-2.

Certified corner restoration certificate prepared: Yes No _____

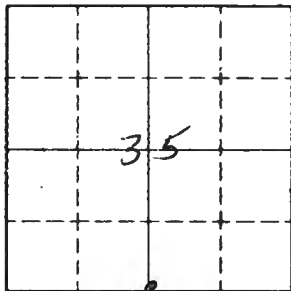
Filed in county records at Cass County Date 5/4/94 County Document No. 357321

Identified on aerial photo No. _____ Which is filed at _____

T. 141 R. 27 5th Mer. N.F. CHIPPENAW County CASS State MN
SC 1/4 Corner common to sections 35 and _____

EXISTING SURVEYS

Original Government Survey	Original Evidence Found
Year surveyed _____	Year of search _____ By _____
Original monument _____ <small>(Wood post, stone, pile of stones, pipe, etc.)</small>	Monument found _____
Bearing Trees	Original Bearing Trees Found
Species _____	Species _____
Diameter _____	Diameter _____
Bearing _____	Bearing _____
Distance _____	Distance _____
Subsequent Corner Restoration	Evidence of Subsequent Corner Restoration Found
Year surveyed _____ By _____	Year of search <u>1984</u> By <u>USFS G. KOSENKO</u> <u>B. AUSK</u>
Where filed or recorded _____	
Monument _____ <small>(Original, concrete post, iron rod, etc.)</small>	<u>1977 R. PINE Stmp 565°E 19.34'</u> <u>1977 R. PINE 12" S70°W 9.77'</u> <u>Established Metal Fence Post East 3.0' w/54-2</u> <u>METAL FENCE Post WEST 5.0' w/54-2, 54-9</u>
Bearing Trees, Reference Objects	Bearing Trees, Reference Objects
Species _____	<u>1913 R. PINE Stmp</u> <u>1973 R. PINE Stmp</u> <u>1977 J. PINE</u> <u>1977 R. PINE</u>
Diameter _____	<u>N43°W</u> <u>9.4"</u> <u>14.7"</u>
Bearing _____	<u>N39°E</u> <u>N25°E</u> <u>N79°E</u>
Distance _____	<u>6659'</u> <u>38.79'</u> <u>6.77'</u> <u>16.32'</u>



Sketch

○ Corner ▨ F.S. Land

Relation of Evidence to Record Features Along Section Lines

Section line to sections _____

Object _____

Record distance _____

Measured distance _____

Other Evidence

Describe evidence of use and occupation such as roads, fences, clearings, timber cutting lines, plantations, etc.. Cite source of testimony if any. _____

At time of search:

1. Did you have the record description?

Yes _____ No _____

2. How was search area located?

Pacing, chaining, photos, maps, etc. _____

3. Man hours spent in search _____

4. Do you think additional search might

recover evidence? Yes _____ No _____

5. Signature _____

Perpetuation Record

Monument and accessories established. Include brief description of area. _____

Certified corner restoration certificate prepared: Yes _____ No _____

Filed in county records at _____ Date _____ County Document No. _____

Identified on aerial photo No. _____ Which is filed at _____

Index No. Z-21
(Alphabetical - Numerical)

Book 1 Pg 45

LAND CORNER RECORD
(RECTANGULAR SURVEYS)

RD-7 150-4 (Rev. 6/13/67)
 GPO 502-127

T. 141 R. 27 Mer. N.F. Chippewa County Cass State MN
SC Corner common to sections 35 36 and _____

EXISTING SURVEYS

Original Government Survey

Year surveyed _____
 Original monument _____
(Wood post, stone, pile of stones, pipe, etc.)

Bearing Trees

Species _____
 Diameter _____
 Bearing _____
 Distance _____

Subsequent Corner Restoration

Year surveyed _____ By _____
 Where filed or recorded _____
 Monument _____
(Original, concrete post, iron rod, etc.)

Bearing Trees, Reference Objects

Species _____
 Diameter _____
 Bearing _____
 Distance _____

Original Evidence Found

Year of search 1984 By USFS
 Monument found 2 1/2" IRON PIPE w/ 3" BRASS
CAP

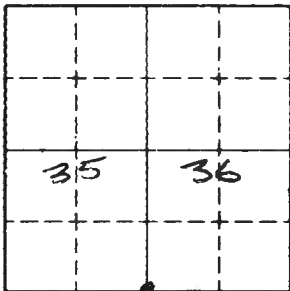
SWAY Original Bearing Trees Found

Species R. PINE
 Diameter _____
 Bearing N 70° W
 Distance 13.88'

Evidence of Subsequent Corner Restoration Found

Year of search 1984 By USFS G. KOSENKO
Established B. AUSK
METAL FENCE Post North 5.0' w/ 54-2
" " " West 5.0' w/ 54-2, 54-9

1968 Bearing Trees, Reference Objects			
<u>R. PINE</u>	<u>R. PINE</u>	<u>J. PINE</u>	<u>Metal Post</u>
<u>14.3"</u>	<u>9.3"</u>	<u>11.9"</u>	
<u>N 61° E</u>	<u>N 32° W</u>	<u>N 64° W</u>	<u>North</u>
<u>71.14'</u>	<u>85.37'</u>	<u>40.08</u>	<u>6.5'</u> <u>w/ 54-4</u>



Sketch

○ Corner ▨ F.S. Land

Relation of Evidence to Record Features Along Section Lines

Section line to sections _____
 Object _____
 Record distance _____
 Measured distance _____

Other Evidence

Describe evidence of use and occupation such as roads, fences, clearings, timber cutting lines, plantations, etc.. Cite source of testimony if any. _____

At time of search:

1. Did you have the record description?

Yes _____ No _____

2. How was search area located?

Pacing, chaining, photos, maps,
 etc. _____

3. Man hours spent in search _____

4. Do you think additional search might

recover evidence? Yes _____ No _____

5. Signature _____

Perpetuation Record

Monument and accessories established. Include brief description of area. _____

Certified corner restoration certificate prepared: Yes _____ No _____

Filed in county records at _____ Date _____ County Document No. _____

Identified on aerial photo No. _____ Which is filed at _____

Index No. Z-21
(Alphabetical - Numerical)

LAND CORNER RECORD
(RECTANGULAR SURVEYS)

1 of 2
 RP-7 150-4 (Rev. 6/13/67)
 GPO 802-127

T. 141 R. 27 5th Mer. N.F. Chippewa County Cass State Minnesota
SE Corner common to sections 35, 36, 2-140-27 and 1-140-27

EXISTING SURVEYS

Original Government Survey

Year surveyed 1865
 Original monument wood post
(Wood post, stone, pile of stones, pipe, etc.)

Bearing Trees

Species	<u>Y. Pine</u>	<u>Aspen</u>
Diameter	<u>14"</u>	<u>14"</u>
Bearing	<u>N 75 W</u>	<u>N 46 E</u>
Distance	<u>21 IKS</u> <u>(13.86')</u>	<u>26 IKS</u> <u>(17.16')</u>

Subsequent Corner Restoration

Year surveyed 1912 By John Curro
 Where filed or recorded County Book "A", Pg. 503
 Monument Set 3" x 3" x 3/4" pitch pine stake
(Original, concrete post, iron rod, etc.)

Bearing Trees, Reference Objects

Species	<u>Y. Pine</u>	<u>Aspen (stump)</u>	<u>N. Pine</u>	<u>W Pine (stump)</u>
Diameter	<u>14"</u>	<u>14"</u>	<u>12"</u>	<u>24"</u>
Bearing	<u>N 75 W</u>	<u>N 46 E</u>	<u>N 65° 15' W</u>	<u>N 90° 15' E</u>
Distance	<u>13.9'</u>	<u>17.2'</u>	<u>19.42'</u>	<u>58.86'</u>

Original Evidence Found

Year of search _____ By _____
 Monument found _____

Original Bearing Trees Found

Species	_____
Diameter	_____
Bearing	_____
Distance	_____

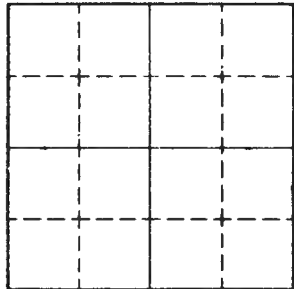
Evidence of Subsequent Corner Restoration Found

Year of search 1938 By C.C.C.
Notes for Washburn Lake, BK 5, Pg. 64
Found 4" wood stake at 5343.5' from NE 3.
1959 John Stark - plat of Trelipe Shore.

Bearing Trees, Reference Objects

Species	_____
Diameter	_____
Bearing	_____
Distance	_____

Relation of Evidence to Record Features Along Section Lines



Sketch

○ Corner F.S. Land

Section line to sections	_____	_____	_____	_____
Object	_____	_____	_____	_____
Record distance	_____	_____	_____	_____
Measured distance	_____	_____	_____	_____

Other Evidence

Describe evidence of use and occupation such as roads, fences, clearings, timber cutting lines, plantations, etc.. Cite source of testimony if any. 1968 USFS, BK 2, Pg 4 T141N R27W
 Found scribed stump for 14" V. Pine N75W 13.9', Found well-defined stump hole and pieces rotted Aspen for 14" Aspen N46E 17.16', Found point of original Oak stake, Found stump for 12" N. Pine N65°15' W 25.0', Found stump for 24" W. Pine N9°15'E 58.8', Found 1 1/2" iron pipe. Set 2" x 5' galv. steel pipe filled with concrete and capped with a 3" stamped brass tablet. Ties: 12" R. Pine N62E 71.5'; 6" R. Pine N45W 85.5'; 9" J. Pine N160W 40.0'.

Perpetuation Record

Monument and accessories established. Include brief description of area. _____

- At time of search:
1. Did you have the record description?
 Yes _____ No _____
 2. How was search area located?
 Pacing, chaining, photos, maps, etc. _____

 3. Man hours spent in search _____
 4. Do you think additional search might recover evidence? Yes _____ No _____
 5. Signature _____

Certified corner restoration certificate prepared: Yes _____ No _____
 Filed in county records at _____ Date _____ County Document No. _____
 Identified on aerial photo No. _____ Which is filed at _____

Index No. Z-21
(Alphabetical - Numerical)

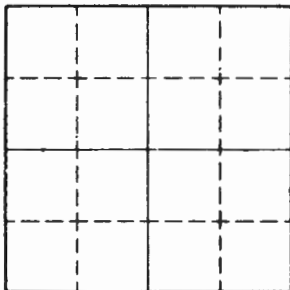
LAND CORNER RECORD
(RECTANGULAR SURVEYS)

R9-7150-4 (Rev. 6/13/67)
 GPO 502-127

T. 141 R. 27 5th Mer. N.F. Chippewa County Cass State Minnesota
SE Corner common to sections 35, 36, 2-140-27 and 1-140-27

EXISTING SURVEYS

Original Government Survey	Original Evidence Found
Year surveyed _____ Original monument _____ <small>(Wood post, stone, pile of stones, pipe, etc.)</small>	Year of search _____ By _____ Monument found _____
<p style="text-align: center;">Bearing Trees</p> Species _____ Diameter _____ Bearing _____ Distance _____	<p style="text-align: center;">Original Bearing Trees Found</p> Species _____ Diameter _____ Bearing _____ Distance _____
<p style="text-align: center;">Subsequent Corner Restoration</p> Year surveyed. <u>1968</u> By <u>USFS - William Okerman</u> Where filed or recorded _____ Monument <u>Filed "Affidavit As To Location Of Gov't Corner"</u> <small>(Original, concrete post, iron rod, etc.)</small>	<p style="text-align: center;">Evidence of Subsequent Corner Restoration Found</p> Year of search _____ By _____ _____ _____ _____
<p style="text-align: center;">Bearing Trees, Reference Objects</p> Species _____ Diameter _____ Bearing _____ Distance _____	<p style="text-align: center;">Bearing Trees, Reference Objects</p> _____ _____ _____ _____



Sketch

○ Corner F.S. Land

Relation of Evidence to Record Features Along Section Lines

Z-21
2 of 2

Section line to sections _____

Object _____

Record distance _____

Measured distance _____

Other Evidence

Describe evidence of use and occupation such as roads, fences, clearings, timber cutting lines, plantations, etc.. Cite source of testimony if any. 1984 USFS, BK 1, Pg. 45 T141NB27W

Found 1968 monument with 1913 monument being East 6.06' away.

Original Red Pine snag N70 W 13.88'; (1913) W Pine stump N71W 25.25'; (1913) W Pine stump N5E 59.62'; (1968) R. Pine 14.3' N61E 71.14'; (1968) J. Pine 11.9' N64W 40.08'; (1968) R. Pine 9.3' N32W 85.37'; (1968) Metal fence post North 6.5' w/ 54-4; New Metal Fence post North 5.0' w/ 54-2; Metal fence post West 5.0' w/ 54-2 and 54-9.

At time of search:

1. Did you have the record description?

Yes _____ No _____

2. How was search area located?

Pacing, chaining, photos, maps, etc. _____

3. Man hours spent in search _____

4. Do you think additional search might recover evidence? Yes _____ No _____

Perpetuation Record

Monument and accessories established. Include brief description of area. 1993 on 12/14

Landecker & Assoc. tie out corner. 2" iron pipe with brass cap up 21".

Original bearing tree snag at bearing and distance. Ties: (1968) 12" Red Pine now 16" N61E 71.14'; (1968) 9" Jack Pine now 14" N64W 40.08'; (1968) 6" Red Pine now 12" N32W 85.37'; 1913 County 1-P. East 6.06'; old 6' sign post North 6.5' with 54-4. Old 8' sign post North 5.0' with 54-2. Old 8' sign post West 5.0' with 54-2, 54-9.

Certified corner restoration certificate prepared: Yes No _____

Filed in county records at Cass County Date 5/4/94 County Document No. 357322

5. Signature _____

Identified on aerial photo No. _____ Which is filed at _____