

	1	2	3	4	5	6	7	8	9	10	11	12	13	14	15	16	17	18	19	20	21	22	23	24	25
A																									
B	+	+	+	+	+	+	+	+	+	+	+	+	+	+	+	+	+	+	+	+	+	+	+	+	+
C	+	6	+	+	5	+	+	4	+	+	3	+	+	2	+	+	1	+	+	+	+	+	+	+	+
D	+	+	+	+	+	+	+	+	+	+	+	+	+	+	+	+	+	+	+	+	+	+	+	+	+
E									●																
F	+	+	+	+	+	+	+	+	+	+	+	+	+	+	+	+	+	+	+	+	+	+	+	+	+
G	+	7	+	+	8	+	+	9	+	+	10	+	+	11	+	+	12	+	+	+	+	+	+	+	+
H	+	+	+	+	+	+	+	+	+	+	+	+	+	+	+	+	+	+	+	+	+	+	+	+	+
J				●	●		●		●		●														
K	+	+	+	●	●	●	+	+	+	+	+	+	+	+	+	+	+	+	+	+	+	+	+	+	+
L	+	18	+	●	●	●	+	+	16	+	+	15	+	+	14	+	+	13	+	+	+	+	+	+	+
M	●	●	●	●	●	+	+	+	+	+	+	+	+	+	+	+	+	+	+	+	+	+	+	+	+
N	●	●	●	●	●	+	+	+	●										●						
O	+	+	+	+	+	+	+	+	+	+	+	+	+	+	+	+	+	+	+	+	+	+	+	+	+
P	+	19	+	+	20	+	+	21	+	●	22	+	23	+	24	+	+	+	+	+	+	+	+	+	+
Q	+	+	+	+	+	+	+	+	+	+	+	+	+	+	+	+	+	+	+	+	+	+	+	+	+
R	●																								
S	+	+	+	+	+	+	+	+	+	+	+	+	+	+	+	+	+	+	+	+	+	+	+	+	+
T	+	30	+	+	29	+	+	28	+	+	27	+	+	26	+	+	25	+	+	+	+	+	+	+	+
U	+	+	+	+	+	+	+	+	+	+	+	+	+	+	+	+	+	+	+	+	+	+	+	+	+
V	●		●																						
W	+	+	●	●	+	+	+	+	+	+	+	+	+	+	+	+	+	+	+	+	+	+	+	+	+
X	+	31	●		32	+	+	33	+	+	34	+	+	35	+	+	36	+	+	+	+	+	+	+	+
Y	●	●	●	+	+	+	+	+	+	+	+	+	+	+	+	+	+	+	+	+	+	+	+	+	+
Z	●		●																						

LEGEND

○ = Corner having information on form 7100-52 in this file.


T141N R25W 5th PM

FILING INSTRUCTION

File 7100-52 card record by letter and number coordinates behind the file guide for the township in which it falls.

File the 7100-52 card record by letter and then by number i.e., all A cards first, then B cards etc.

The first card behind the file guide (if data have been obtained and recorded) will be card A-1 for N.W. Township Corner, then card A-2 for 1/16 corner then card A-3 for 1/4 corner etc.



Index No. E-9
(Alphabetical - Numerical)

Page 14

LAND CORNER RECORD
(RECTANGULAR SURVEYS)

R9-7150-4 (Rev. 6/13/67)
 GPO 802-127

50.

T. 141 N. R. 25 W. Mer. N.F. Chippewa County Cass State Minnesota
Section Corner common to sections 4, 5, 8 and 9

EXISTING SURVEYS

Original Government Survey

Year surveyed April 1871
 Original monument Not mentioned in notes
(Wood post, stone, pile of stones, pipe, etc.)
Set by William A. Allen & Edgar P. Putnam

Bearing Trees			
Species	<u>Tamarack</u>	<u>Cedar</u>	<u>Cedar</u>
Diameter	<u>12"</u>	<u>8"</u>	<u>6"</u>
Bearing	<u>N 61° E</u>	<u>N 40° W</u>	<u>S 37° W</u>
Distance	<u>26 lks</u>	<u>19 lks</u>	<u>6 lks</u>
	<u>17.16'</u>	<u>12.54'</u>	<u>22.44'</u>

Original Evidence Found

Year of search 1981 By Ron Oleson, Dave Roerick, Milo Stelm
 Monument found 5" x 5" Square Cedar Post lying in the swamp

Original Bearing Trees Found		<u>Scribe Visible</u>
Species	<u>Tamarack Stub</u>	<u>Cedar Log</u>
Diameter	<u>13"</u>	<u>6"</u>
Bearing	<u>N 61° E</u>	<u>S 29° E</u>
Distance	<u>17.16'</u>	<u>3.96'</u>
	<u>Scribe Visible</u>	<u>Lying in swamp</u>

Subsequent Corner Restoration

Year surveyed. No Record By _____
 Where filed or recorded _____
 Monument _____
(Original, concrete post, wood rod, etc.)

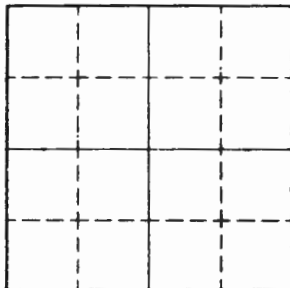
Evidence of Subsequent Corner Restoration Found

Year of search None By _____

Bearing Trees, Reference Objects

Species _____
 Diameter _____
 Bearing _____
 Distance _____

Bearing Trees, Reference Objects



Sketch

○ Corner F.S. Land

Relation of Evidence to Record Features Along Section Lines

Section line to sections _____

Object _____

Record distance _____

Measured distance _____

Other Evidence

Describe evidence of use and occupation such as roads, fences, clearings, timber cutting lines, plantations, etc.. Cite source of testimony if any. _____

The Cedar log was lying in the swamp and was in an advanced stage of rot. The scribe and blaze were visible but when touched it quickly disintegrated. Some reverse image was salvaged.

At time of search:

1. Did you have the record description?

Yes No _____

2. How was search area located?

Pacing, chaining, photos, maps, etc. Chaining from natural feature calls E MC on East side of Birch Lake between Section 588

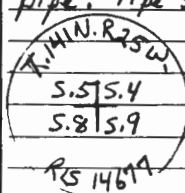
3. Man hours spent in search 2

4. Do you think additional search might recover evidence? Yes _____ No

5. Signature [Signature]
RLS # 14677

Perpetuation Record

Monument and accessories established. Include brief description of area. Set 8'x2" Iron pipe in cedar swamp with 54-2554-9 signs 2.1' East of pipe. Pipe stamned as follows: Pipe sticks up about 1.5' and has Cedar chunks packed around it for stability.



NEW Bearing Trees (Painted Red)

7" Cedar N 39° W 41.87'

7" Cedar N 57° E 15.76'

9" Cedar S 66° E 21.72'

11" Cedar S 45° W 29.37'

Certified corner restoration certificate prepared: Needed Yes _____ No _____

Filed in county records at _____ Date _____ County Document No. _____

Identified on aerial photo No. _____ Which is filed at _____

T. 141 R. 25 5th Mer. N.F. Chippewa County Cass State MN
SEC Corner common to sections 7, 8, 17 and 18

EXISTING SURVEYS

Original Government Survey

Year surveyed _____
 Original monument Wood Post
(Wood post, stone, pile of stones, pipe, etc.)

Bearing Trees

Species	<u>SPRUCE PINE</u>	<u>FIR</u>	<u>CEDAR</u>	<u>Birch</u>
Diameter	<u>18"</u>	<u>14"</u>	<u>12"</u>	<u>15"</u>
Bearing	<u>N26°E</u>	<u>N67°W</u>	<u>S57°E</u>	<u>S50°W</u>
Distance	<u>17.16'</u>	<u>25.08'</u>	<u>34.98'</u>	<u>29.04'</u>

Original Evidence Found

Year of search 1913 By J. Flynn
 Monument found Found old Gov Bts

Original Bearing Trees ^{SET} Found

Species	<u>W. Birch</u>	<u>ELM</u>		
Diameter	<u>14</u>	<u>20</u>		
Bearing	<u>N42 1/2°W</u>	<u>N27 1/4°E</u>		
Distance	<u>36.0'</u>	<u>84.4'</u>		

Subsequent Corner Restoration

Year surveyed 1920 By Curo
 Where filed or recorded Cass
 Monument 2 1/2 ft by 3" OD with Cap and Stone mound
(Original corner, post, wood rod, etc.)

Found ORIGINAL Post Paint

113 Bearing Trees, Reference Objects


Species	<u>W. Birch</u>	<u>ELM</u>		
Diameter	<u>14"</u>	<u>20"</u>		
Bearing	<u>N42 1/2°W</u>	<u>N27 1/4°E</u>		
Distance	<u>36.0'</u>	<u>84.4'</u>		

Evidence of Subsequent Corner Restoration Found

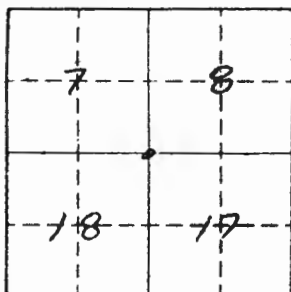
Year of search 1985 By USFS G. KOSENKO
Pulled old monument B. AUSE G. Robertson
and set a 2 1/2 in. OD by 2 ft
Iron pipe with a 3"
BRASS CAP STAMPED
As shown:

Bearing Trees, Reference Objects

Elm	<u>P. Pole</u>	<u>SPRUCE</u>	<u>ASPEN</u>
<u>9.8"</u>		<u>16.0"</u>	<u>8.8"</u>
<u>N77°E</u>	<u>S40°E</u>	<u>S31°W</u>	<u>N37°W</u>
<u>69.53'</u>	<u>60.49'</u>	<u>33.52'</u>	<u>45.26'</u>



Relation of Evidence to Record Features Along Section Lines



Sketch

O Corner F.S. Land

Section line to sections _____

Object _____

Record distance _____

Measured distance _____

Other Evidence

Describe evidence of use and occupation such as roads, fences, clearings, timber cutting lines, plantations, etc.. Cite source of testimony if any. _____

At time of search:

1 Did you have the record description?

Yes _____ No _____

2 How was search area located?

Pacing, chaining, photos, maps,
etc _____

3. Man hours spent in search _____

4. Do you think additional search might

recover evidence? Yes _____ No _____

5 Signature _____

Perpetuation Record

Monument and accessories established. Include brief description of area. _____

Certified corner restoration certificate prepared: Yes _____ No _____

Filed in county records at _____ Date _____ County Document No. _____

Identified on aerial photo No. _____

Which is filed at _____

Index No. J-7
(Alphabetical - Numerical)

Book 2
PAGE 26

LAND CORNER RECORD
(RECTANGULAR SURVEYS)

RD-7160-4 (Rev. 6/15/67)
 GPO 802-127

T. 141 R. 25 5th Mer. N.F. Chippewa County Cass State MN
1/4 Corner common to sections 8 and 17

EXISTING SURVEYS

Original Government Survey

Year surveyed _____
 Original monument Wood Post
(Wood post, stone, pile of stones, pipe, etc.)

Bearing Trees

Species	<u>TAM.</u>	<u>TAM.</u>	_____
Diameter	<u>8"</u>	<u>7"</u>	_____
Bearing	<u>S25°W</u>	<u>N42°W</u>	_____
Distance	<u>1320'</u>	<u>9.24'</u>	_____

Original Evidence Found

Year of search 1913 By J. FLYNN
 Monument found Both Gov. Bts

Original Bearing Trees Found SET


Species	<u>TAM.</u>	<u>FIR</u>	_____
Diameter	<u>9"</u>	<u>6"</u>	_____
Bearing	<u>S16°W</u>	<u>N17°W</u>	_____
Distance	<u>23.5'</u>	<u>23.8'</u>	_____

Subsequent Corner Restoration

Year surveyed 1920 By CURRO
 Where filed or recorded CASS
 Monument 1" by 2" long Iron Pin
(Original, concrete post, wood peg, etc.)

Evidence of Subsequent Corner Restoration Found

Year of search 1985 By USFS G. KOENKE
Set 2 1/2" OD by S. AUSTIN G. ROBERTSON
2 ft long Iron Pipe
with BRASS CAP
Stamped as shown:



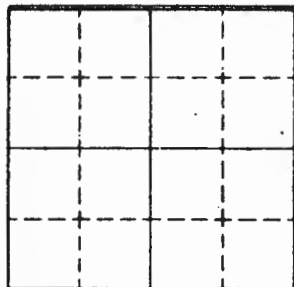
Found Original Post Point

Bearing Trees, Reference Objects

Species	_____	_____	_____
Diameter	_____	_____	_____
Bearing	_____	_____	_____
Distance	_____	_____	_____

Bearing Trees, Reference Objects

<u>Bof G.</u>	<u>Ash</u>	<u>Ash</u>	_____
<u>13.6"</u>	<u>9.2"</u>	<u>7.1"</u>	_____
<u>S16°E</u>	<u>S39°W</u>	<u>N27°W</u>	_____
<u>53.20'</u>	<u>72.34'</u>	<u>91.68</u>	_____



Sketch

O Corner F.S. Land

Relation of Evidence to Record Features Along Section Lines

Section line to sections _____
Object _____
Record distance _____
Measured distance _____

Other Evidence

Describe evidence of use and occupation such as roads, fences, clearings, timber cutting lines, plantations, etc.. Cite source of testimony if any. _____

At time of search:

1. Did you have the record description?

Yes _____ No _____

2. How was search area located?

Pacing, chaining, photos, maps, etc. _____

3. Man hours spent in search _____

4. Do you think additional search might recover evidence? Yes _____ No _____

Signature _____

Perpetuation Record

Monument and accessories established. Include brief description of area. _____

Certified corner restoration certificate prepared: Yes _____ No _____

Filed in county records at _____ Date _____ County Document No _____

Identified on aerial photo No. _____ Which is filed at _____

T. 141 R. 25 5th Mer. N.F. CHIPPEWA County CHASS State MINN
SEC Corner common to sections 8 9 16 and 17

EXISTING SURVEYS

Original Government Survey

Year surveyed _____

Original monument Wood Post
(Wood post, stone, pile of stones, pipe, etc.)

Bearing Trees

Species	<u>FIR</u>	<u>SPRUCE</u>	<u>ASPEN</u>	<u>SPRUCE</u>
Diameter	<u>10"</u>	<u>6"</u>	<u>14"</u>	<u>6"</u>
Bearing	<u>N55°E</u>	<u>S68°E</u>	<u>S47°W</u>	<u>N22°W</u>
Distance	<u>15.18'</u>	<u>6.60'</u>	<u>18.48'</u>	<u>16.50'</u>

Subsequent Corner Restoration

Year surveyed 1920 By CURDWhere filed or recorded CHASSMonument 2 1/2' long Iron Pipe with
(Original concrete post, iron peg, etc.)
cap with 2 60d spikes and
stone mound
Found Original Post Point

Bearing Trees, Reference Objects

Species	_____	_____	_____	_____
Diameter	_____	_____	_____	_____
Bearing	_____	_____	_____	_____
Distance	_____	_____	_____	_____

Original Evidence Found

Year of search 1913 By T. FLYNN

Monument found _____

Found ORIGINAL TREESOriginal Bearing Trees Found Down


Species	<u>FIR</u>	<u>SPRUCE</u>	<u>ASPEN</u>
Diameter	<u>10"</u>	<u>6"</u>	<u>16"</u>
Bearing	<u>N55°E</u>	<u>S68°E</u>	<u>S47°W</u>
Distance	<u>15.18'</u>	<u>6.60'</u>	<u>13.20'</u>

Evidence of Subsequent Corner Restoration Found

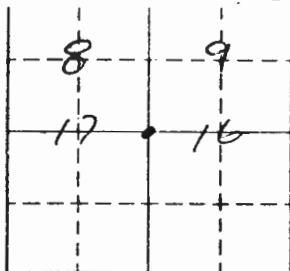
Year of search 1985 By USFS G. KOSKAKUSet A 2 1/2" OD R. Whitehorn G. Robertsonby 2' long Iron Pipe
with a 3" BRASS CAP
Stamped As shown =

Bearing Trees, Reference Objects

Species	<u>Ash</u>	<u>ASPEN</u>	<u>R. Maple</u>	<u>P. Tole</u>
Diameter	<u>8.6"</u>	<u>10.6"</u>	<u>11.0"</u>	<u>8.0"</u>
Bearing	<u>N27°E</u>	<u>S22°E</u>	<u>S75°W</u>	<u>N04°W</u>
Distance	<u>77.59'</u>	<u>85.97'</u>	<u>84.83'</u>	<u>38.17'</u>



5-9



Sketch

Corner F.S. Land

Section line to sections _____
 Object _____
 Record distance _____
 Measured distance _____

Other Evidence

Describe evidence of use and occupation such as roads, fences, clearings, timber cutting lines, plantations, etc.. Cite source of testimony if any. _____

At time of search:

1. Did you have the record description?

Yes _____ No _____

2. How was search area located?

Pacing, chaining, photos, maps, etc. _____

3. Man hours spent in search _____

4. Do you think additional search might

recover evidence? Yes _____ No _____

Perpetuation Record

Monument and accessories established. Include brief description of area. _____

Certified corner restoration certificate prepared: Yes _____ No _____

Filed in county records at _____ Date _____ County Document No. _____

Identified on aerial photo No. _____ Which is filed at _____

5. Signature _____

Index No. J-13
(Alphabetical - Numerical)LAND CORNER RECORD
(RECTANGULAR SURVEYS)R9-7150-4 (Rev. 6/13/67)
GPO 502-127T. 141 N R. 25 W 5th Mer. N.F. Chippewa County Cass State Mn
Section Corner common to sections 9 10 15 and 16

BK1, Pg 43

EXISTING SURVEYS

Original Government Survey

Year surveyed _____

Original monument wood post
(Wood post, stone, pile of stones, pipe, etc.)

Bearing Trees

Species	<u>Aspen</u>	<u>Birch</u>	<u>W. Pine</u>	<u>Fir</u>
Diameter	<u>10"</u>	<u>8"</u>	<u>10"</u>	<u>10"</u>
Bearing	<u>S 63° W</u>	<u>N 46° E</u>	<u>N 27° W</u>	<u>S 15° E</u>
Distance	<u>15.62'</u>	<u>11.22'</u>	<u>9.24'</u>	<u>18.48'</u>

Subsequent Corner Restoration

Year surveyed 1985 By G. Kasenko, B. Ausky, S. RobertsonWhere filed or recorded Cass CountyMonument Set a 2" long by 2 in
dia aluminum Mn. with an
aluminum cap stamped:
1.2" below road surface

Bearing Trees, Reference Objects

Species	<u>W. Oak</u>	<u>Birch</u>	<u>Birch</u>	<u>W. Oak</u>
Diameter	<u>8.5"</u>	<u>9.5"</u>	<u>6.3"</u>	<u>6.7"</u>
Bearing	<u>N 45° E</u>	<u>S 60° E</u>	<u>S 69° W</u>	<u>N 35° W</u>
Distance	<u>125.70'</u>	<u>72.13'</u>	<u>61.87'</u>	<u>87.83'</u>

Original Evidence Found

Year of search 1913 By J. H. Flynn

Monument found _____

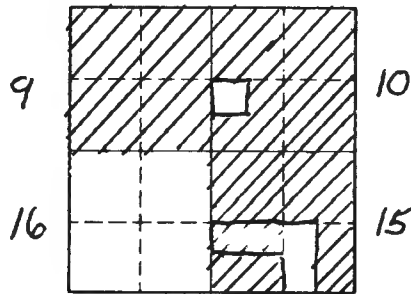
Original Bearing Trees Found

Species	<u>W. Pine stub</u>	<u>Rotten Fir stump</u>	<u>Dry Cedar</u>	<u>W. Pine stump</u>
Diameter	<u>10"</u>	<u>10"</u>	<u>15"</u>	<u>15"</u>
Bearing	<u>N 27° W</u>	<u>S 15° E</u>	<u>N 72° E</u>	<u>S 25 1/2° E</u>
Distance	<u>9.24'</u>	<u>18.48'</u>	<u>39.5'</u>	<u>56.5'</u>

Evidence of Subsequent Corner Restoration Found

Year of search _____ By _____

Bearing Trees, Reference Objects



Sketch

○ Corner ▨ F.S. Land

Relation of Evidence to Record Features Along Section Lines

Section line to sections _____
 Object _____
 Record distance _____
 Measured distance _____

Other Evidence

Describe evidence of use and occupation such as roads, fences, clearings, timber cutting lines, plantations, etc.. Cite source of testimony if any. *Corner is at E intersection of Co. Rd 132 and road going south*

At time of search:

1. Did you have the record description?

Yes _____ No _____

2. How was search area located?

Pacing, chaining, photos, maps, etc. _____

3. Man hours spent in search _____

4. Do you think additional search might recover evidence? Yes _____ No _____

5. Signature _____

Perpetuation Record

Monument and accessories established. Include brief description of area. _____

Certified corner restoration certificate prepared: Yes _____ No _____

Filed in county records at _____ Date _____ County Document No. _____

Identified on aerial photo No. _____ Which is filed at _____

Index No. K-5
(Alphabetical - Numerical)

LAND CORNER RECORD
(RECTANGULAR SURVEYS)

R9-7150-4 (Rev. 6/13/67)
GPO 802-127

T. 141 N R. 25 W 5th P. Mer. N.F. CHIPPEWA County CASS State MN
N 1/4 Corner common to sections 17 and 18

EXISTING SURVEYS

Original Government Survey

Year surveyed 1920 - BEN CLARK, SURVEYOR FOR CASS CO
Original monument UNKNOWN - RECORD BOOK C, Pg 543
(Wood post, stone, pile of stones, pipe, etc.)
CASS CO.

Bearing Trees

Species NONE
Diameter _____
Bearing _____
Distance _____

Subsequent Corner Restoration

Year surveyed _____ By _____
Where filed or recorded _____
Monument _____
(Original, concrete post, iron rod, etc.)

Bearing Trees, Reference Objects

Species _____
Diameter _____
Bearing _____
Distance _____

Original Evidence Found

Year of search 1993 By T. MILLER, J. LARSON
Monument found NONE

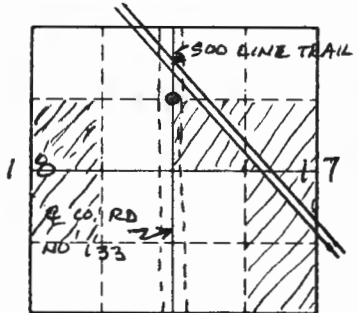
Original Bearing Trees Found

Species _____
Diameter _____
Bearing _____
Distance _____

Evidence of Subsequent Corner Restoration Found

Year of search _____ By _____

Bearing Trees, Reference Objects



Sketch

○ Corner ▨ F.S. Land

Relation of Evidence to Record Features Along Section Lines

Section line to sections _____
 Object _____
 Record distance _____
 Measured distance _____

Other Evidence

Describe evidence of use and occupation such as roads, fences, clearings, timber cutting lines, plantations, etc.. Cite source of testimony if any. _____

At time of search:

1. Did you have the record description?
 Yes X No _____

2. How was search area located?
 Pacing, chaining, photos, maps,
 etc. TRAVERSE

3. Man hours spent in search 1/2

4. Do you think additional search might
 recover evidence? Yes _____ No X

5. Signature Louise J. Schellack

Perpetuation Record

Monument and accessories established. Include brief description of area. 12/22/93 -
T. MILLER, J. LARSON - SCHELLACK ENG. - SUBDIVIDED SEC. 17 & SET 2 1/2" X 24"
GALV. IRON PIPE w/ 3" BRASS CAP MKD: T141N R25W
 FROM WHICH: N 7/16
318 & 317
ELM MAPLE MAPLE 8' SSP. 1993
7" 7" 16" RLS NO. 15572
N55°E EAST S73°E EAST
86.43' 61.82' 96.74' 31.6' TOP OF MONUMENT IS 12" BELOW ROAD
SURFACE @ R CO. RD # 133

Certified corner restoration certificate prepared: Yes _____ No X

Filed in county records at _____ Date _____ County Document No. _____

Identified on aerial photo No. _____ Which is filed at _____

Index No. K-5,6W
(Alphabetical - Numerical)

LAND CORNER RECORD
(RECTANGULAR SURVEYS)

RD-7180-4 (Rev. 6/13/67)
GPO 802-127

T. 141N R. 25W 5th Mer. N.F. CHIPPEWA County CASS State MN

PROPERTY CORNER ON W. SIDE 500 LINE @ N 1/4 LINE Corner common to sections _____ and 17

EXISTING SURVEYS

Original Government Survey

Year surveyed 1993-1994 - SCHELLACK ENGINEERING
Original monument 2 1/2" x 48" GALV IRON PIPE W/3" DIA. BRASS
(Wood post, stone, pile of stones, pipe, etc.)
CAP MRKD:

Bearing Trees

Species	<u>BIRCH</u>	<u>BIRCH</u>	<u>MAPLE</u>	<u>USA</u>
Diameter	<u>7"</u>	<u>18"</u>	<u>7"</u>	<u>1994 RLS HQ 657</u>
Bearing	<u>N 58° W</u>	<u>S 74° W</u>	<u>S 48° E</u>	<u>S 55° S</u> <u>S 55° S</u>
Distance	<u>37.20</u>	<u>39.05</u>	<u>58.26</u>	<u>WEST 4.10</u> <u>S 46° E 3.75</u>

THIN R 25W PROP COR S 17

Original Evidence Found

Year of search _____ By _____
Monument found _____

Original Bearing Trees Found

Species _____
Diameter _____
Bearing _____
Distance _____

Subsequent Corner Restoration

Year surveyed _____ By _____
Where filed or recorded _____
Monument _____
(Original, concrete post, wood rod, etc.)

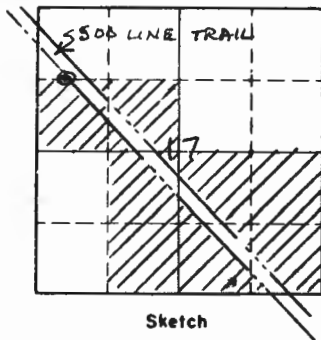
Evidence of Subsequent Corner Restoration Found

Year of search _____ By _____

Bearing Trees, Reference Objects

Species _____
Diameter _____
Bearing _____
Distance _____

Bearing Trees, Reference Objects



Sketch

○ Corner ▨ F.S. Land

Relation of Evidence to Record Features Along Section Lines

Section line to sections _____
 Object _____
 Record distance _____
 Measured distance _____

Other Evidence

Describe evidence of use and occupation such as roads, fences, clearings, timber cutting lines, plantations, etc.. Cite source of testimony if any. _____

At time of search:

1. Did you have the record description?

Yes _____ No _____

2. How was search area located?

Pacing, chaining, photos, maps, etc. _____

3. Man hours spent in search _____

4. Do you think additional search might recover evidence? Yes _____ No _____

5. Signature

Lawell G. Schelleck

Perpetuation Record

Monument and accessories established. Include brief description of area. _____

Certified corner restoration certificate prepared: Yes _____ No X

Filed in county records of _____ Date _____ County Document No. _____

Identified on aerial photo No. _____ Which is filed at _____

Index No. K-5,6 E
(Alphabetical - Numerical)

LAND CORNER RECORD
(RECTANGULAR SURVEYS)

R9-7150-4 (Rev. 6/13/67)
GPO 802-127

T. 141 N R. 25 W 5th Mer. N.F. CHAPELWA County CASS State MN

PROP. COR. ON E. SIDE 500 LINE Corner common to sections _____ and 17
@ N 1/4 LINE

EXISTING SURVEYS

Original Government Survey

Year surveyed 1993-1994; SCHELLACK ENGINEERING

Original monument 2 1/2" DIA. X 4 1/2" LONG GALV. IRON PIPE W/ 3" DIAMETER BRASS CAP MARKED
(Wood post, stone, pile of stones, pipe, etc.)

Bearing Trees

Species <u>BIRCH</u>	<u>ASPEN</u>	<u>2' STEEL SIGN POST</u>	<u>1994 USA RLS NO 15572</u>
Diameter <u>2"</u>	<u>6"</u>		
Bearing <u>N48°W</u>	<u>S62°E</u>	<u>S46°E</u>	<u>S'SP. EAST</u>
Distance <u>135.62</u>	<u>69.50</u>	<u>3.85</u>	<u>4.65</u>

Original Evidence Found

Year of search _____ By _____

Monument found _____

Original Bearing Trees Found

Species _____

Diameter _____

Bearing _____

Distance _____

Subsequent Corner Restoration

Year surveyed _____ By _____

Where filed or recorded _____

Monument _____
(Original, concrete post, iron rod, etc.)

Evidence of Subsequent Corner Restoration Found

Year of search _____ By _____

Bearing Trees, Reference Objects

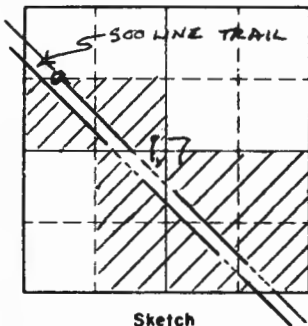
Species _____

Diameter _____

Bearing _____

Distance _____

Bearing Trees, Reference Objects



Sketch

○ Corner ▨ F.S. Land

Relation of Evidence to Record Features Along Section Lines

Section line to sections _____
 Object _____
 Record distance _____
 Measured distance _____

Other Evidence

Describe evidence of use and occupation such as roads, fences, clearings, timber cutting lines, plantations, etc.. Cite source of testimony if any. _____

At time of search:

1. Did you have the record description?

Yes _____ No _____

2. How was search area located?

Pacing, chaining, photos, maps,
 etc. _____

3. Man hours spent in search _____

4. Do you think additional search might

recover evidence? Yes _____ No _____

5. Signature *Janell Schellack*

Perpetuation Record

Monument and accessories established. Include brief description of area. _____

Certified corner restoration certificate prepared: Yes _____ No

Filed in county records at _____ Date _____ County Document No. _____

Identified on aerial photo No. _____ Which is filed at _____

Index No. K-7
(Alphabetical - Numerical)

LAND CORNER RECORD
(RECTANGULAR SURVEYS)

RD-7150-4 (Rev. 6/13/67)
GPO 802-127

T. 141N R. 25W 5th Mer. N.F. CHIPPEWA County CASS State MO
CR 416 Corner common to sections _____ and 17

EXISTING SURVEYS

Original Government Survey

Year surveyed 1920 - BEN CLARK - SURVEYOR FOR CASS CO.
Original monument UNKNDOWN - RECORD BOOK C, Pg. 543-544
(Wood post, stone, pile of stones, pipe, etc.)
CASS CO.

Bearing Trees

Species NONE
Diameter _____
Bearing _____
Distance _____

Original Evidence Found

Year of search 1993 By T. MILLER, J. LARSON
Monument found NONE

Original Bearing Trees Found

Species _____
Diameter _____
Bearing _____
Distance _____

Subsequent Corner Restoration

Year surveyed _____ By _____
Where filed or recorded _____
Monument _____
(Original, concrete post, iron rod, etc.)

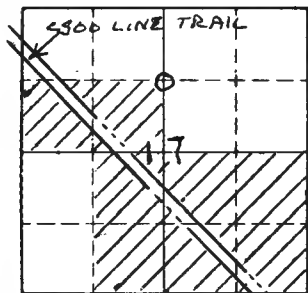
Bearing Trees, Reference Objects

Species _____
Diameter _____
Bearing _____
Distance _____

Evidence of Subsequent Corner Restoration Found

Year of search _____ By _____

Bearing Trees, Reference Objects



Sketch

○ Corner ▨ F.S. Land

Relation of Evidence to Record Features Along Section Lines

Section line to sections _____
 Object _____
 Record distance _____
 Measured distance _____

Other Evidence

Describe evidence of use and occupation such as roads, fences, clearings, timber cutting lines, plantations, etc.. Cite source of testimony if any. _____

At time of search:

1. Did you have the record description?

Yes X No _____

2. How was search area located?

Pacing, chaining, photos, maps, etc. _____

3. Man hours spent in search Y2

4. Do you think additional search might recover evidence? Yes _____ No X

5. Signature Small & Schellack

Perpetuation Record

Monument and accessories established. Include brief description of area. 4/24/94 - T. MILLER, J. LARSON (SHELLACK ENG.); SET A 2 1/2" DIA. BY 48" LONG GALV. IRON PIPE W/ 3" DIA. BRASS CAP, UP 8", MARKED: T141W R25W

FROM WHICH:

<u>MAPLE</u>	<u>MAPLE</u>	<u>MAPLE</u>	<u>8' SSP.</u>	<u>8' SSP.</u>
<u>9"</u>	<u>14"</u>	<u>10"</u>		
<u>N 33° W</u>	<u>S 45° E</u>	<u>S 19° W</u>	<u>SOUTH</u>	<u>WEST</u>
<u>45.54</u>	<u>90.80</u>	<u>69.72</u>	<u>4.0'</u>	<u>3.0'</u>

T141W R25W
 C
N 71/4 S 17
 C
1994

RLS NO. 15572

Certified corner restoration certificate prepared: Yes _____ No X

Filed in county records at _____ Date _____ County Document No. _____

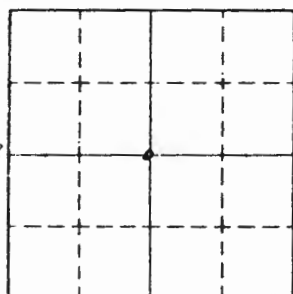
Identified on aerial photo No. _____ Which is filed at _____

T. 141 R. 25 S. 5th Mer. N.F. Chippewa County CASS State MN.
114 Corner common to sections 17 and 18

EXISTING SURVEYS

Original Government Survey		Original Evidence Found	
Year surveyed _____	Year of search _____ By _____	Original monument <u>Wood Post</u> <small>(Wood post, stone, pile of stones, post, etc.)</small>	Monument found _____
<p>Bearing Trees</p> Species <u>FIR</u> <u>SPRUCE</u> Diameter <u>10"</u> <u>15"</u> Bearing <u>N30°E</u> <u>North</u> Distance <u>9.90'</u> <u>16.50'</u>		<p>Original Bearing Trees Found</p> Species _____ Diameter _____ Bearing _____ Distance _____	
Subsequent Corner Restoration		Evidence of Subsequent Corner Restoration Found	
Year surveyed <u>1920</u> By <u>CURO</u>	Year of search <u>1985</u> By <u>USFS G. ROSENKO</u>	Where filed or recorded <u>CASS County</u>	Set <u>AZST</u> by <u>2 1/2"</u> <u>WIN KIS</u> <u>B. AUSK</u>
Monument <u>Iron Pipe with cap 2 1/2ft by</u> <u>3" diameter with 260 spikes in</u> <u>Bottom</u> <u>Found ORIGINAL Post</u>	<u>OD Iron Pipe with 1" 1/4" W</u> <u>A 3" BRASS CAP</u> <u>518 517</u> <u>STAMPED AS</u> <u>Shown:</u>		<u>G. ROBERTSON</u> <u>1985</u> <u>Removed old</u> <u>1467</u> <u>IRON AND SPIKE</u>
<p>Bearing Trees, Reference Objects</p> Species <u>W. PINE</u> Diameter <u>16"</u> Bearing <u>N42°E</u> Distance <u>38.0ft</u>		<p>Bearing Trees, Reference Objects</p> <u>W. SPRUCE</u> <u>ASPEN</u> <u>1920 Rotten</u> <u>10"</u> <u>5"</u> <u>W. Pine Strip</u> <u>N76°E</u> <u>S65°E</u> <u>N42°E</u> <u>62.62'</u> <u>48.21'</u> <u>38.0'</u>	

18



17

Sketch

O Corner  F.S. Land

Relation of Evidence to Record Features Along Section Lines

Section line to sections _____

Object _____

Record distance _____

Measured distance _____

Other Evidence

Describe evidence of use and occupation such as roads, fences, clearings, timber cutting lines, plantations, etc.. Cite source of testimony if any. _____

At time of search:

1 Did you have the record description?

Yes No _____

2 How was search area located?

Pacing, chaining, photos, maps,
etc. _____

3 Man hours spent in search _____

4 Do you think additional search might

recover evidence? Yes _____ No _____

Perpetuation Record

Monument and accessories established. Include brief description of area. _____

Certified corner restoration certificate prepared: Yes _____ No _____

Filed in county records at _____ Date _____ County Document No. _____

Certified as aerial photo No. _____ Which is filed at _____

Index No. L-6
(Alphabetical - Numerical)

LAND CORNER RECORD
(RECTANGULAR SURVEYS)

RD-7150-4 (Rev. 6/13/67)
GPO 802-127

T. 141N R. 25W 5th Mer. N.F. CHIPPewa County CASS State MN.
CW 1/16 Corner common to sections _____ and 17

EXISTING SURVEYS

Original Government Survey

Year surveyed 1920 - BEN CLARK, SURVEYOR, CASS CO.
Original monument UNKNOWN - RECORD BK. C, Pg. 543, 544
(Wood post, stone, pile of stones, pipe, etc.)
CASS CO.

Bearing Trees

Species NONE
Diameter _____
Bearing _____
Distance _____

Original Evidence Found

Year of search 1993 By T. MILLER, J. LARSON
Monument found NONE

Original Bearing Trees Found

Species _____
Diameter _____
Bearing _____
Distance _____

Subsequent Corner Restoration

Year surveyed _____ By _____
Where filed or recorded _____
Monument _____
(Original, concrete post, iron rod, etc.)

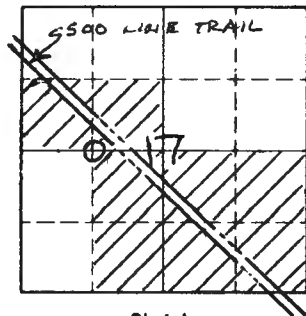
Bearing Trees, Reference Objects

Species _____
Diameter _____
Bearing _____
Distance _____

Evidence of Subsequent Corner Restoration Found

Year of search _____ By _____

Bearing Trees, Reference Objects



Sketch

○ Corner ▨ F.S. Land

Relation of Evidence to Record Features Along Section Lines

Section line to sections _____
 Object _____
 Record distance _____
 Measured distance _____

Other Evidence

Describe evidence of use and occupation such as roads, fences, clearings, timber cutting lines, plantations, etc.. Cite source of testimony if any. _____

At time of search:

1. Did you have the record description?

Yes X No _____

2. How was search area located?

Pacing, chaining, photos, maps, etc. _____

3. Man hours spent in search 1

4. Do you think additional search might recover evidence? Yes _____ No X

5. Signature J. Schellack

Perpetuation Record

Monument and accessories established. Include brief description of area. 4/26/94 -

T. MILLER, J. LARSON; SCHELLACK ENG. - SET A 2 1/2" x 48" GALV. IRON PIPE

W/3" DIA. BRASS TABLET MARKED:

T 1/4 IN R 25 W

FROM WHICH:

W 1/2 C

TAM

TAM

TAM

8' SSP

8' SSP

5 17
1994

RLS NO 15572

10"

12"

16"

N 42 1/2° E

S 52° E

S 2° W

WEST

SOUTH

105.78

87.60

247.02

3.80

3.80

Certified corner restoration certificate prepared:

Yes _____ No X

Filed in county records at _____ Date _____

County Document No. _____

Identified on aerial photo No. _____

Which is filed at _____

Index No. L-7
(Alphabetical - Numerical)

LAND CORNER RECORD
(RECTANGULAR SURVEYS)

RD-7150-4 (Rev. 6/13/67)
GPO 802-127

T. 141N R. 25W 5th Mer. N.F. CHIPPewa County CASS State MN
C44 Corner common to sections _____ and 17

EXISTING SURVEYS

Original Government Survey

Year surveyed 1920 - BEN LARK, SURVEYOR, CASS CO.
Original monument 2 1/2" x 3/4" ~~CHIPP~~ IRON PIPE; RECORD BOOK C,
(Wood post, stone, pile of stones, pipe, etc.)
Pg. 543, 544 - CASS CO.

Bearing Trees

Species CEDAR STP.
Diameter 6"
Bearing N42°W
Distance 11.0'

Subsequent Corner Restoration

Year surveyed CIRCA 1930's By CCC's
Where filed or recorded CCC, P. 17, CASS CO.
Monument IRON PIPE SET BY COUNTY
(Original, concrete post, iron rod, etc.)

Bearing Trees, Reference Objects

Species TAG ON: TAM
Diameter 3"
Bearing NORTH SOUTH,
Distance 3 CHAINS TO COR.

Original Evidence Found

Year of search CIRCA 1930's By CCC'S
Monument found IRON PIPE SET BY COUNTY

Original Bearing Trees Found

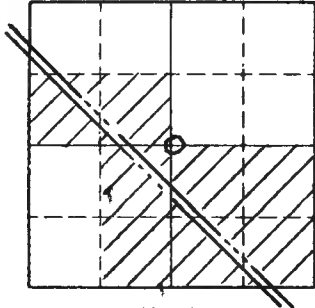
Species 1940 - R. DEFANT - USFS, THE R25 CORNER
Diameter RESTORATION BOOK #2, Pg. 66 - FOUND IRON
Bearing PIPE - NO BT'S - METAL LOCATION POSTER ON DEAD TAM
Distance 3" MARK SOUTH - 198.33 FT., TAG ON S. SIDE OF
TREE

Evidence of Subsequent Corner Restoration Found

Year of search 1993 By T. MILLER, J. LARSON;
SCHELLACK ENG. - FOUND 2 1/2" Ø BY 3/4" LONG IRON PIPE w/ CAP
LAYING HORIZ 6" BELOW SWAMP GROWTH, END OF PIPE
WAS APPROX 0.5' W. OF TRUE C44 POSITION, BUT EXACT
LOCATION OF WHERE PIPE WAS COULD NOT BE DETERMINED,
DUE TO UNSTABLE GROUND.

Bearing Trees, Reference Objects

SEC. 07 - T141N, R25W



Sketch

○ Corner ▨ F.S. Land

Relation of Evidence to Record Features Along Section Lines

Section line to sections _____
 Object _____
 Record distance _____
 Measured distance _____

Other Evidence

Describe evidence of use and occupation such as roads, fences, clearings, timber cutting lines, plantations, etc.. Cite source of testimony if any. _____

At time of search:

1. Did you have the record description?

Yes X No _____

2. How was search area located?

Pacing, chaining, photos, maps,
 etc. TRAV.

3. Mon hours spent in search 1/2

4. Do you think additional search might recover evidence? Yes _____ No X

5. Signature Janell G Schellack

Perpetuation Record

Monument and accessories established. Include brief description of area. 4/27/94:
T. MILLER, J. LARSON 1 SET 2 1/2" Ø BY 48" LONG GALV. IRON PIPE W/ 3" DIA. BRASS CAP
OVER 8' STEEL SIGN POST. BRASS CAP MARKED: T141N R25W

FROM WHICH:		T141N R25W		
		2 1/4"	6 1/2"	TOP OF MON.
		1984	1984	12" ABOVE
		RLS NO. 18572		SOUTH MAP.
6"	11"	12"		
S61°W	S24°E	S83°E	NORTH	EAST
21.20'	51.16'	37.53'	4.10	4.50
			RESET 1920 2 1/2" IRON PIPE ON	WEST SIDE OF NEW MONUMENT

Certified corner restoration certificate prepared: Yes _____ No X

Filed in county records at _____ Date _____ County Document No. _____

Identified on aerial photo No. _____ Which is filed at _____

Index No. M-2
(Alphabetical - Numerical)

LAND CORNER RECORD
(RECTANGULAR SURVEYS)

R9-7150-4 (Rev. 6/13/67)
-GPO 508-127

T. 141 R. 25 5th Mer. N.F. Chippewa County Cass State Minnesota
Approx S.W. 1/4 Corner common to sections _____, _____, _____ and _____

EXISTING SURVEYS

Original Government Survey

Year surveyed _____
Original monument _____
(Wood post, stone, pile of stones, pipe, etc.)

Bearing Trees

Species _____
Diameter _____
Bearing _____
Distance _____

Subsequent Corner Restoration

Year surveyed _____ By _____
Where filed or recorded _____
Monument _____
(Original, concrete post, iron rod, etc.)

Bearing Trees, Reference Objects

Species _____
Diameter _____
Bearing _____
Distance _____

Original Evidence Found

Year of search _____ By _____
Monument found _____

Original Bearing Trees Found

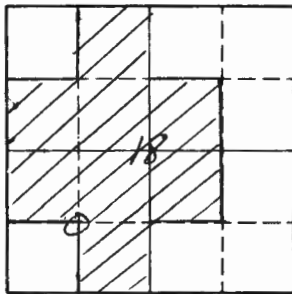
Species _____
Diameter _____
Bearing _____
Distance _____

Evidence of Subsequent Corner Restoration Found

Year of search 3-30-76 By S Nelson and L Withhoff
no corner found

Bearing Trees, Reference Objects

Species _____
Diameter _____
Bearing _____
Distance _____



Sketch

○ Corner ▨ F.S. Land

Relation of Evidence to Record Features Along Section Lines

Section line to sections _____
 Object _____
 Record distance _____
 Measured distance _____

Other Evidence

Describe evidence of use and occupation such as roads, fences, clearings, timber cutting lines, plantations, etc. Cite source of testimony if any. *I placed a 54-6 Forest Service tag on a 13" Cedar marked no. 34 to approximate SW 1/4.*

At time of search:

1. Did you have the record description?

Yes _____ No

2. How was search area located?

Pacing chaining, photos, maps, etc. Compass

3. Man hours spent in search 1 hour

4. Do you think additional search might recover evidence? Yes _____ No

I don't think this section was subdivided

5. Signature Leo M. Withaef

Perpetuation Record

Monument and accessories established. Include brief description of area. _____

Certified corner restoration certificate prepared: Yes _____ No _____

Filed in county records at _____ Date _____ County Document No. _____

Identified on aerial photo No. _____ Which is filed at _____

Index No. 77-3
(Alphabetical - Numerical)

LAND CORNER RECORD
(RECTANGULAR SURVEYS)

R9-7150-4 (Rev. 6/13/67)
GPQ 802-127

T. 141 R. 25 5th Mer. N.F. Chippewa County Cass State Minn.
Corner common to sections 18 and _____

EXISTING SURVEYS

Original Government Survey

Year surveyed _____
Original monument _____
(Wood post, stone, pile of stones, pipe, etc.)

Bearing Trees

Species _____
Diameter _____
Bearing _____
Distance _____

Subsequent Corner Restoration

Year surveyed _____ By _____
Where filed or recorded _____
Monument _____
(Original, concrete post, iron rod, etc.)

Bearing Trees, Reference Objects

Species _____
Diameter _____
Bearing _____
Distance _____

Original Evidence Found

Year of search _____ By _____
Monument found _____

Original Bearing Trees Found

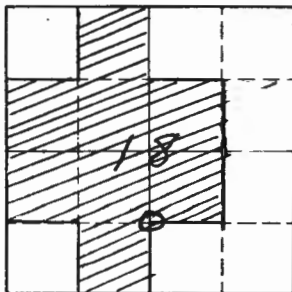
Species _____
Diameter _____
Bearing _____
Distance _____

Evidence of Subsequent Corner Restoration Found

Year of search 3-30-76 By J. T. Hanson &
Les Wittkoef
7p corner found

Bearing Trees, Reference Objects

Species _____
Diameter _____
Bearing _____
Distance _____



Sketch

○ Corner ▨ F.S. Land

Relation of Evidence to Record Features Along Section Lines

Section line to sections _____
 Object _____
 Record distance _____
 Measured distance _____

Other Evidence

Describe evidence of use and occupation such as roads, fences, clearings, timber cutting lines, plantations, etc.. Cite source of testimony if any. ✓ placed a F 554-6 on a 5" borni marked as the approximate corner

At time of search:

1. Did you have the record description?

Yes _____ No ✓

2. How was search area located?

Pacing chaining, photos, maps, etc. Compass

3. Man hours spent in search 1 hr

4. Do you think additional search might recover evidence? Yes _____ No ✓

I don't think see 18 ever was subdivided

5. Signature Leo M. Witthoeft

Perpetuation Record

Monument and accessories established. Include brief description of area. _____

Certified corner restoration certificate prepared: Yes _____ No _____

Filed in county records at _____ Date _____ County Document No. _____

Identified on aerial photo No. _____ Which is filed at _____

Index No. M-4
(Alphabetical-Numerical)LAND CORNER RECORD
(RECTANGULAR SURVEYS)

R9-7150-4 (Rev. 6/13/67)

GPO 802-127

T. 141 R. 25 5th Mer. N.F. Chippewa County Cass State Minnesota
Approximate SE 1/4 Corner common to sections 18 and _____

EXISTING SURVEYS

Original Government Survey

Year surveyed _____

Original monument _____
(Wood post, stone, pile of stones, pipe, etc.)

Bearing Trees

Species _____

Diameter _____

Bearing _____

Distance _____

Subsequent Corner Restoration

Year surveyed _____ By _____

Where filed or recorded _____

Monument _____
(Original, concrete post, iron rod, etc.)

Bearing Trees, Reference Objects

Species _____

Diameter _____

Bearing _____

Distance _____

Original Evidence Found

Year of search _____ By _____

Monument found _____

Original Bearing Trees Found

Species _____

Diameter _____

Bearing _____

Distance _____

Evidence of Subsequent Corner Restoration Found

Year of search 3-30-76 By 5 Nebo L. WittloeffNo corner found

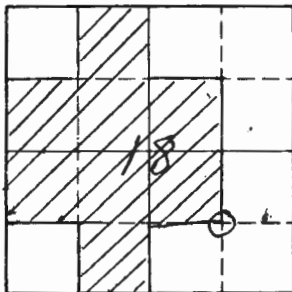
Bearing Trees, Reference Objects

Species _____

Diameter _____

Bearing _____

Distance _____



Sketch

○ Corner ▨ F.S. Land

Relation of Evidence to Record Features Along Section Lines

Section line to sections _____
 Object _____
 Record distance _____
 Measured distance _____

Other Evidence

Describe evidence of use and occupation such as roads, fences, clearings, timber cutting lines, plantations, etc.. Cite source of testimony if any. *I placed a 54-6 Forest Service tag on a fence post marked S. 89° SE 75 LK 5 to a approximate SE 1/4 corner. Corner is in a pasture.*

At time of search:

1. Did you have the record description?

Yes _____ No

2. How was search area located?

Pacing, chaining, photos, maps, etc. Compass

3. Man hours spent in search 1 hour

4. Do you think additional search might recover evidence? Yes _____ No _____

This section has not been divided

5. Signature Leo M. Wittke

Perpetuation Record

Monument and accessories established. Include brief description of area. _____

Certified corner restoration certificate prepared: Yes _____ No _____

Filed in county records at _____ Date _____ County Document No. _____

Identified on aerial photo No. _____ Which is filed at _____

Index No. 7-2
(Alphabetical - Numerical)

LAND CORNER RECORD
(RECTANGULAR SURVEYS)

R9-7150-4 (Rev. 6/13/67)
 GPO 802-127

T. 141 R. 25 5th Mer. N.F. Chippewa County Cass State Minnesota
Approx 4/1/19 Corner common to sections 18 and 19

EXISTING SURVEYS

Original Government Survey

Year surveyed _____
 Original monument _____
(Wood post, stone, pile of stones, pipe, etc.)

Bearing Trees

Species _____
 Diameter _____
 Bearing _____
 Distance _____

Subsequent Corner Restoration

Year surveyed _____ By _____
 Where filed or recorded _____
 Monument _____
(Original, concrete post, iron rod, etc.)

Bearing Trees, Reference Objects

Species _____
 Diameter _____
 Bearing _____
 Distance _____

Original Evidence Found

Year of search _____ By _____
 Monument found _____

Original Bearing Trees Found

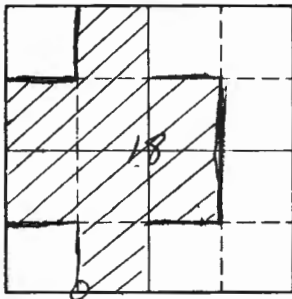
Species _____
 Diameter _____
 Bearing _____
 Distance _____

Evidence of Subsequent Corner Restoration Found

Year of search 3-30-76 By J. Nelson & D. W. Hoff
No corner found.

Bearing Trees, Reference Objects

Species _____
 Diameter _____
 Bearing _____
 Distance _____



Sketch

○ Corner ▨ F.S. Land

Relation of Evidence to Record Features Along Section Lines

Section line to sections _____
 Object _____
 Record distance _____
 Measured distance _____

Other Evidence

Describe evidence of use and occupation such as roads, fences, clearings, timber cutting lines, plantations, etc.. Cite source of testimony if any. *I placed a 54-6 F.S. tag on a 3" ash marked S. 20° E 28 ft. to approx. W. 1/4 corner. Corner is in Tagelder marsh.*

At time of search:

1. Did you have the record description?

Yes _____ No

2. How was search area located?

Pacing, chaining, photos, maps, etc. Compass

3. Man hours spent in search 1 hr.

4. Do you think additional search might recover evidence? Yes _____ No

This section was not subdivided

5. Signature Leo M. Witthaupt

Perpetuation Record

Monument and accessories established. Include brief description of area. _____

Certified corner restoration certificate prepared: Yes _____ No _____

Filed in county records at _____ Date _____ County Document No. _____

Identified on aerial photo No. _____ Which is filed at _____

Index No. N-3
(Alphabetical - Numerical)

LAND CORNER RECORD
(RECTANGULAR SURVEYS)

R9-7150-4 (Rev. 6/13/67)
GPO 802-127

T. 141 R. 25 5th Mer. N.F. Chippewa County Cass State Minnesota
Approximate 1/4" Corner common to sections _____, _____, _____, _____ and _____

EXISTING SURVEYS

Original Government Survey

Year surveyed _____
Original monument _____
(Wood post, stone, pile of stones, pipe, etc.)

Bearing Trees

Species _____
Diameter _____
Bearing _____
Distance _____

Subsequent Corner Restoration

Year surveyed _____ By _____
Where filed or recorded _____
Monument _____
(Original, concrete post, iron rod, etc.)

Bearing Trees, Reference Objects

Species _____
Diameter _____
Bearing _____
Distance _____

Original Evidence Found

Year of search _____ By _____
Monument found _____

Original Bearing Trees Found

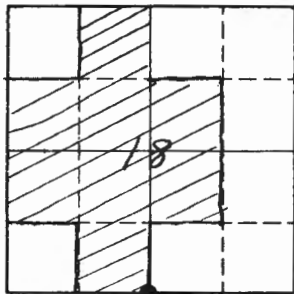
Species _____
Diameter _____
Bearing _____
Distance _____

Evidence of Subsequent Corner Restoration Found

Year of search 3-30-76 By Snelson & L. Wittcraft
70 corner found

Bearing Trees, Reference Objects

Species _____
Diameter _____
Bearing _____
Distance _____



Sketch

○ Corner ▨ F.S. Land

Relation of Evidence to Record Features Along Section Lines

Section line to sections _____
 Object _____
 Record distance _____
 Measured distance _____

Other Evidence

Describe evidence of use and occupation such as roads, fences, clearings, timber cutting lines, plantations, etc.. Cite source of testimony if any. *✓ placed a 458 Forest Service tag on a 10" cedar marked 5 36° @ 32 ft to approx 1/4 corner*

At time of search:

1. Did you have the record description?

Yes _____ No *✓*

2. How was search area located?

Pacing chaining, photos, maps, etc. *Compass*

3. Man hours spent in search *1 hr*

4. Do you think additional search might recover evidence? Yes _____ No *✓*

I don't think Section 18 was ever subdivided

5. Signature *Leo M. Withroef*

Perpetuation Record

Monument and accessories established. Include brief description of area. _____

Certified corner restoration certificate prepared: Yes _____ No _____

Filed in county records at _____ Date _____ County Document No. _____

Identified on aerial photo No. _____ Which is filed at _____

Index No. N-5
(Alphabetical - Numerical)

LAND CORNER RECORD
(RECTANGULAR SURVEYS)

RD-7150-4 (Rev. 6/13/67)
 GPO 802-127

T. 141N R. 25W 5th Mer. N.F. CHIPPEWA County CASS State MN.
SECTION Corner common to sections 17, 18, 19 and 20

EXISTING SURVEYS

Original Government Survey

Year surveyed 1871 - WALKER, ALLEN & PLTNAM
 Original monument POST
(Wood post, stone, pile of stones, pipe, etc.)

Bearing Trees

Species	<u>SPRUCE</u>	<u>TAM</u>	<u>CEDAR</u>	<u>TAM</u>
Diameter	<u>8"</u>	<u>10"</u>	<u>10"</u>	<u>6"</u>
Bearing	<u>N24°E</u>	<u>S30°E</u>	<u>S25°W</u>	<u>N18°W</u>
Distance	<u>5 LKS</u> (3.30')	<u>27 LKS</u> (17.82')	<u>43 LKS</u> (28.38')	<u>14 LKS</u> (9.24')

Subsequent Corner Restoration

Year surveyed MAY 29, 1920 By BEN CLARK, SURVEYOR, CASS CO.
 Where filed or recorded RECORD BOOK C, Pgs 543, 544, 545
 Monument SET 2 1/2" DIA. X 30" LONG IRON PIPE MRKD.
(Original, concrete post, iron rod, etc.)
S 17, 18, 19, 20

Bearing Trees, Reference Objects

Species _____
 Diameter _____
 Bearing _____
 Distance _____

Original Evidence Found

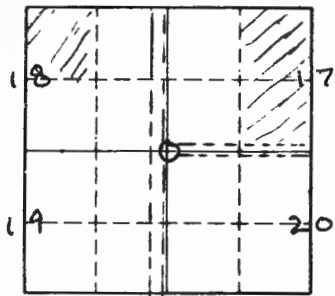
Year of search 1920 By BEN CLARK
 Monument found NONR

Original Bearing Trees Found

Species FOUND OLD
 Diameter TAM FOR
 Bearing THE S. B.T.
 Distance _____

Evidence of Subsequent Corner Restoration Found

Year of search 1930's By CCC'S (CCC BOOK 1, Pg 17)
FOUND ORIG B.T. TAM STUMP - N43°W - 20 LKS. TO
CORNER.
10/19/93: L. SCHELLACK, T. MILLER, J. LARSON: TRAV. AROUND
SEC. 17 - COMPUTED POSITION FOR COR FROM CCC NOTES & B CLARK'S
NOTES - FOUND OLD FE. WEST @ CCC POSITION. NO OTHER
EVIDENCE FOUND.
 Bearing Trees, Reference Objects



Sketch

○ Corner ▨ F.S. Land

Relation of Evidence to Record Features Along Section Lines

Section line to sections _____

Object _____

Record distance _____

Measured distance _____

Other Evidence

Describe evidence of use and occupation such as roads, fences, clearings, timber cutting lines, plantations, etc.. Cite source of testimony if any.

At time of search:

1. Did you have the record description?
 Yes X No _____

2. How was search area located?

Pacing, chaining, photos, maps, etc. TRAVERSING

3. Man hours spent in search 4

4. Do you think additional search might recover evidence? Yes _____ No X

5. Signature Samuel J. Schellack

Perpetuation Record

Monument and accessories established. Include brief description of area. 4/5 12/22/93
T. MILLER, J. LARSON; AT OBLITERATED POS. SET 2 1/2" ϕ X 24" LONG GALV. IRON
PIPE W/ 3" DIA. BRASS CAP, 14" BELOW ROAD SURFACE. CAP MKRD: T141N R27W
FROM WHICH?

BALSAM POPLAR	BALSAM POPLAR	TEL. POLE	PUNCH MKR.	PUNCH MKR.	
<u>6" 6"</u>	<u>7"</u>		<u>IN CULVERT</u>	<u>IN CULVERT</u>	<u>SIB 017</u>
<u>N 38° E</u>	<u>N 76° W</u>	<u>S 30° W</u>	<u>S 40° E</u>	<u>N 32° E</u>	<u>S 14° 52'</u>
<u>99.67'</u>	<u>110.80</u>	<u>185.28</u>	<u>17.28</u>	<u>19.87</u>	<u>1993</u>
					<u>RLS NO 15571</u>

Certified corner restoration certificate prepared: Yes X No _____

Filed in county records at COURTHOUSE Date 2/2/94 County Document No. 355094

Identified on aerial photo No. _____ Which is filed at _____

Index No. N-6
(Alphabetical - Numerical)

LAND CORNER RECORD
(RECTANGULAR SURVEYS)

RD-7150-4 (Rev. 6/13/67)
GPO 502-127

T. 141 N R. 25 W 5th Mer. N.F. CHIPPEWA County CASS State MN
W 1/4 Corner common to sections 17 and 20

EXISTING SURVEYS

Original Government Survey

Year surveyed 1920 - BEN CLARK, SURVEYOR, CASS CO.
Original monument LINKDOWN - RECORD BOOK C, Pgs 543, 544, 545
(Wood post, stone, pile of stones, pipe, etc.)

Bearing Trees

Species NONE
Diameter _____
Bearing _____
Distance _____

Original Evidence Found

Year of search 1993 By T. MILLER, J. LARSON
Monument found NONE

Original Bearing Trees Found

Species _____
Diameter _____
Bearing _____
Distance _____

Subsequent Corner Restoration

Year surveyed _____ By _____
Where filed or recorded _____
Monument _____
(Original, concrete post, iron rod, etc.)

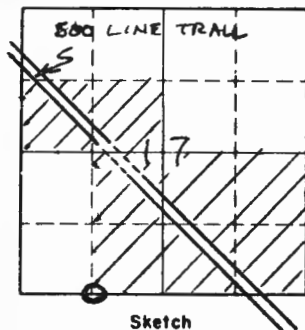
Bearing Trees, Reference Objects

Species _____
Diameter _____
Bearing _____
Distance _____

Evidence of Subsequent Corner Restoration Found

Year of search _____ By _____

Bearing Trees, Reference Objects



Sketch

○ Corner ▨ F.S. Land

Relation of Evidence to Record Features Along Section Lines

Section line to sections _____
 Object _____
 Record distance _____
 Measured distance _____

Other Evidence

Describe evidence of use and occupation such as roads, fences, clearings, timber cutting lines, plantations, etc.. Cite source of testimony if any. _____

At time of search:

1. Did you have the record description?

Yes X No _____

2. How was search area located?

Pacing, chaining, photos, maps, etc. TRAIL

3. Man hours spent in search 1/2

4. Do you think additional search might recover evidence? Yes _____ No X

5. Signature

Smelly Schellack

Perpetuation Record

Monument and accessories established. Include brief description of area. 4/26/94 - T. MILLER, J. LARSON; SCHELLACK ENG. - SET A 2 1/2" Ø BY 24" LONG GALV. IRON PIPE W/ 3" DIA. BRASS TABLET MARKD: T141N, R25W

FROM WHICH:

ASH	ASH	ASH	B' SSP.	W 1/16 S 1/7	TOP OF MON.
10"	9"	9"		520	IS 8" BELOW
N 30°E	N 37°E	N 70°E	NORTH	1494	ROAD IN APPROX
40.82	60.16	62.90	11.30	RLS NO 15572	Q

Certified corner restoration certificate prepared: Yes _____ No X

Filed in county records at _____ Date _____ County Document No. _____

Identified on aerial photo No. _____ Which is filed at _____

Index No. N-89W
(Alphabetical - Numerical)

LAND CORNER RECORD
(RECTANGULAR SURVEYS)

RP-7150-4 (Rev. 6/13/67)
GPO 502-127

T. 141 N R. 25W 5th Mer. N.F. CHIPPEWA County CASS State MN
PROP COR ON W. SIDE S00 LINE Corner common to sections 17 and 20
© S. LINE SEC. 17

EXISTING SURVEYS

Original Government Survey

Year surveyed 1993-1994; SCHELLACK ENGINEERING
Original monument 2 1/2" DIA. x 48" LONG GALV. IRON PIPE w/ 3"
(Wood post, stone, pile of stones, pipe, etc.) DIAMETER BRASS CAP MARKS.
1 1/4" R25W
PROP COR

Bearing Trees

Species 8' STEEL 8' STEEL
Diameter SIGN POST SIGN POST
Bearing WEST N46°W
Distance 3.90 3.90

USA
517
520
1994
R6S NO 13572

Original Evidence Found

Year of search _____ By _____
Monument found _____

Original Bearing Trees Found

Species _____
Diameter _____
Bearing _____
Distance _____

Subsequent Corner Restoration

Year surveyed _____ By _____
Where filed or recorded _____
Monument _____
(Original, concrete post, iron rod, etc.)

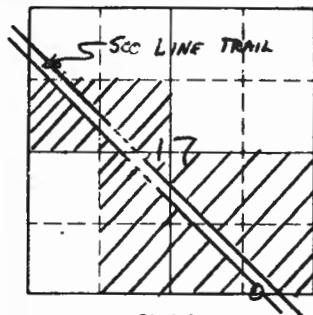
Evidence of Subsequent Corner Restoration Found

Year of search _____ By _____

Bearing Trees, Reference Objects

Species _____
Diameter _____
Bearing _____
Distance _____

Bearing Trees, Reference Objects



Sketch

O Corner ▨ F.S. Land

Relation of Evidence to Record Features Along Section Lines

Section line to sections _____
 Object _____
 Record distance _____
 Measured distance _____

Other Evidence

Describe evidence of use and occupation such as roads, fences, clearings, timber cutting lines, plantations, etc.. Cite source of testimony if any. _____

At time of search:

1. Did you have the record description?

Yes _____ No _____

2. How was search area located?

Pacing, chaining, photos, maps, etc. _____

3. Man hours spent in search _____

4. Do you think additional search might recover evidence? Yes _____ No _____

5. Signature *Lawell Schellack*

Perpetuation Record

Monument and accessories established. Include brief description of area. _____

Certified corner restoration certificate prepared: Yes _____ No

Filed in county records at _____ Date _____ County Document No. _____

Identified on aerial photo No. _____ Which is filed at _____

Index No. N-8,9E
(Alphabetical - Numerical)

LAND CORNER RECORD
(RECTANGULAR SURVEYS)

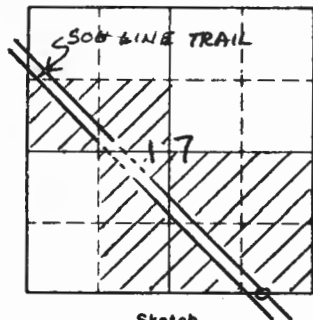
R9-7150-4 (Rev. 6/13/67)
GPO 802-127

T. 141N R. 25W 5th Mer. N.F. CHIPPEWA County CASS State MIN
PROP. COR. E. SIDE S00LINE Corner common to sections 17 and 20
@ S.L. IN SEC. 17

EXISTING SURVEYS

Original Government Survey			Original Evidence Found		
Year surveyed <u>1993-1994 = SCHELLACK ENG.</u>			Year of search _____ By _____		
Original monument <u>2 1/2" DIA. X 48" LONG GALV. IRON PIPE</u> <small>(Wood post, stone, pile of stones, pipe, etc.)</small>			Monument found _____		
<u>W/ 3" BRASS CAP MARKED</u> ; <u>T141N R25W</u> <u>PROP. COR.</u>					
Bearing Trees <u>S17 USA</u>			Original Bearing Trees Found		
Species <u>8" STEEL</u>	<u>8" STEEL</u>	<u>530</u>	Species _____	_____	_____
Diameter <u>SIGN POST</u>	<u>SIGN POST</u>	<u>1994</u>	Diameter _____	_____	_____
Bearing <u>N46°W</u>	<u>EAST</u>	<u>RLS NO. 15572</u>	Bearing _____	_____	_____
Distance <u>4.85</u>	<u>3.89'</u>		Distance _____	_____	_____

Subsequent Corner Restoration			Evidence of Subsequent Corner Restoration Found		
Year surveyed _____ By _____			Year of search _____ By _____		
Where filed or recorded _____					
Monument _____ <small>(Original, concrete post, iron rod, etc.)</small>					
Bearing Trees, Reference Objects			Bearing Trees, Reference Objects		
Species _____	_____	_____	Species _____	_____	_____
Diameter _____	_____	_____	Diameter _____	_____	_____
Bearing _____	_____	_____	Bearing _____	_____	_____
Distance _____	_____	_____	Distance _____	_____	_____



Sketch

○ Corner ▨ F.S. Land

Relation of Evidence to Record Features Along Section Lines

Section line to sections _____
 Object _____
 Record distance _____
 Measured distance _____

Other Evidence

Describe evidence of use and occupation such as roads, fences, clearings, timber cutting lines, plantations, etc.. Cite source of testimony if any. _____

At time of search:

1. Did you have the record description?

Yes _____ No _____

2. How was search area located?

Pacing, chaining, photos, maps, etc. _____

3. Man hours spent in search _____

4. Do you think additional search might

recover evidence? Yes _____ No _____

5. Signature

Lawell G. Schellack

Perpetuation Record

Monument and accessories established. Include brief description of area. _____

Certified corner restoration certificate prepared: Yes _____ No

Filed in county records at _____ Date _____ County Document No. _____

Identified on aerial photo No. _____ Which is filed at _____

Index No. N-19
(Alphabetical - Numerical)LAND CORNER RECORD
(RECTANGULAR SURVEYS)RD-7 150-4 (Rev. 6/15/67)
GPO 802-127

141 N R. 25 W 5th Mer. N.F. Chippewa County Cass State Mn
114 Corner common to sections 14 and 23

EXISTING SURVEYS

Original Government Survey

Year surveyed _____
Original monument wood post
(Wood post, stone, pile of stones, post, etc.)

Bearing Trees

Species	Cedar	Fir	
Diameter	8"	7"	
Bearing	N15°E	S46°W	
Distance	131ks	121ks	

Subsequent Corner Restoration

Year surveyed. 1985 By Kosanko, Ausk, Robertson
Where filed or recorded Court House
Monument Set a 2 1/2" dia. by 5' long
(Original, concrete post, iron rod, etc.)
galvanized iron pipe with a 3"
dia. brass cap stamped:
1/4 S. 14
3.23
1985
1/4 S. 14 6 17

Bearing Trees, Reference Objects

Species	W. Birch	1917 Boulder	S. Maple	2 sign posts
Diameter	8.2"	7' x 5 1/2'	7.1"	8' long
Bearing	S75°E	South	N08°W	1 south
Distance	60.85'	13.20'	35.54'	1 East

Original Evidence Found

Year of search 1917 By J.H. Flynn
Monument found wood post

Original Bearing Trees Found

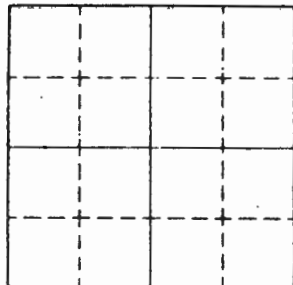
Species	Cedar	Fir	Large Boulder
Diameter	10"	7"	
Bearing	N15°E	S46°W	South
Distance	131ks	121ks	13.2 ft

Evidence of Subsequent Corner Restoration Found

Year of search _____ By _____

Bearing Trees, Reference Objects

Species			
Diameter			
Bearing			
Distance			



Sketch

Corner F.S. Land

Relation of Evidence to Record Features Along Section Lines

Section line to sections _____
Object _____
Record distance _____
Measured distance _____

Other Evidence

Describe evidence of use and occupation such as roads, fences, clearings, timber cutting lines, plantations, etc.. Cite source of testimony if any. _____

At time of search:

Did you have the record description?

Yes _____ No _____

2. How was search area located?

Pacing, chaining, photos, maps, etc. _____

3. Man hours spent in search _____

4. Do you think additional search might recover evidence? Yes _____ No _____

Perpetuation Record

Monument and accessories established. Include brief description of area. _____

Certified corner restoration certificate prepared: Yes _____ No _____

Filed in county records of _____ Date _____ County Document No. _____

Identified on aerial photo No. _____ Which is filed at _____

Signature _____

T. 141 N. R. 25 W. 5th Mer. N.F. Chippewa County Cass State Mo
114 Corner common to sections 21 and 22

EXISTING SURVEYS

Original Government Survey

Year surveyed _____

Original monument wood post
(wood post, stone, pile of stones, pipe, etc.)

Bearing Trees	
Species	<u>Spruce Cedar</u>
Diameter	<u>10" 10"</u>
Bearing	<u>N35°W N78°E</u>
Distance	<u>111ks 191ks</u>

Original Evidence Found

Year of search 1913 By J. H. Flynn

Monument found _____

Original Bearing Trees Found				New BT's			
Species	<u>Spruce stump</u>	<u>Cedar</u>	<u>Cedar</u>	<u>Cedar</u>	<u>Cedar</u>	<u>Cedar</u>	<u>Cedar</u>
Diameter	<u>10"</u>	<u>10"</u>	<u>11"</u>	<u>12"</u>	<u>12"</u>	<u>12"</u>	<u>12"</u>
Bearing	<u>N35°W</u>	<u>N78°E</u>	<u>S86°E</u>	<u>S89°W</u>	<u>S89°W</u>	<u>S89°W</u>	<u>S89°W</u>
Distance	<u>101ks</u>	<u>191ks</u>	<u>25.0 ft</u>	<u>25.0 ft</u>	<u>25.0 ft</u>	<u>25.0 ft</u>	<u>25.0 ft</u>

Subsequent Corner Restoration

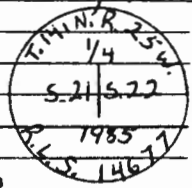
Year surveyed 1985 By Kosenko, Robertson, Ausk

Where filed or recorded Court House

Monument Set a 2 ft. long by 2" dia. aluminum mon. with an aluminum cap stamped as shown.
(original, concrete post, etc.)

0.6 ft below old road surface

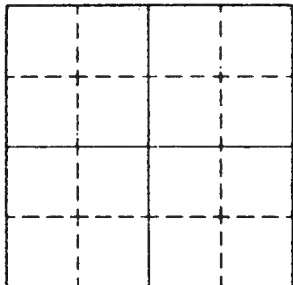
Bearing Trees, Reference Objects			
Species	<u>Powder Pole</u>	<u>Tam</u>	<u>Ash</u>
Diameter	<u>9.4 in</u>	<u>6.8"</u>	<u>4.0"</u>
Bearing	<u>N68°E</u>	<u>S50°E</u>	<u>N76°W</u>
Distance	<u>40.67'</u>	<u>97.13'</u>	<u>50.52'</u>



Evidence of Subsequent Corner Restoration Found

Year of search _____ By _____

Bearing Trees, Reference Objects



Sketch

○ Corner ▨ F.S. Land

Relation of Evidence to Record Features Along Section Lines

Section line to sections _____
 Object _____
 Record distance _____
 Measured distance _____

Other Evidence

Describe evidence of use and occupation such as roads, fences, clearings, timber cutting lines, plantations, etc.. Cite source of testimony if any. _____

At time of search:

Did you have the record description?

Yes _____ No _____

How was search area located?

Pacing, chaining, photos, maps, etc. _____

Man hours spent in search _____

Do you think additional search might recover evidence? Yes _____ No _____

Perpetuation Record

Monument and accessories established. Include brief description of area. _____

Certified corner restoration certificate prepared: Yes _____ No _____

Filed in county records at _____ Date _____ County Document No. _____

Identified on aerial photo No. _____

Signature _____

Index No. R-1
(Alphabetical - Numerical)

THINK BOOK #1
R26W PAGE # 20

LAND CORNER RECORD
(RECTANGULAR SURVEYS)

R9-7150-4 (Rev. 6/13/67)
GPO 806-924

T. 141 R. 26W25 Sth Mer. N.F. Chippewa County Cass State MN
Sec 44 Corner common to sections 24, 25, 19 and 30

EXISTING SURVEYS

Original Government Survey

Year surveyed _____

Original monument _____
(Wood post, stone, pile of stones, pipe, etc.)

Bearing Trees

Species _____

Diameter _____

Bearing _____

Distance _____

Original Evidence Found

Year of search _____ By _____

Monument found _____

Original Bearing Trees Found

Species _____

Diameter _____

Bearing _____

Distance _____

Subsequent Corner Restoration

Year surveyed _____ By _____

Where filed or recorded _____

Monument _____
(Original, concrete post, iron rod, etc.)

Evidence of Subsequent Corner Restoration Found

Year of search 2-20-74 By L. Witthoft

1" galvanized pipe 16" above ground
no cap

Bearing Trees, Reference Objects

Species _____

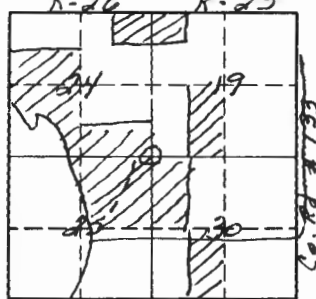
Diameter _____

Bearing _____

Distance _____

Bearing Trees, Reference Objects

None



Sketch

O Corner ▨ F.S. Land

Section line to sections _____
 Object _____
 Record distance _____
 Measured distance _____

Other Evidence

Describe evidence of use and occupation such as roads, fences, clearings, timber cutting lines, plantations, etc.. Cite source of testimony if any. _____

Cor. lies 105 Iks. East of old range line road. There is a post on East side of road which I put a L.P. 54-6 poster marked E. 105 Iks. to cor. Cor. lies West 130 Iks. from a fence corner & fence runs N&E. I placed a L.P. 54-6 marked with W 130 Iks to cor on fence. Sig Meyers told me he was with County Surveyor when cor. was put in.

Perpetuation Record

Monument and accessories established. Include brief description of area. _____

Certified corner restoration certificate prepared: Yes _____ No _____

Filed in county records at _____ Date _____ County Document No. _____

Identified on aerial photo No. _____ Which is filed at _____

At time of search:

1. Did you have the record description?

Yes _____ No

2. How was search area located?

Pacing, chaining, photos, maps, etc. Compass

3. Man hours spent in search 3 hrs.

4. Do you think additional search might recover evidence? Yes No _____

County record may show this cor.

5. Signature 15/ Leo Witthoef

T. 141 R. 25 ~~26~~ 5th Mer. N.F. Chippewa County Cass State Minnesota
Section Corner common to sections 25, 30, 36 and 31

EXISTING SURVEYS

Original Government Survey

Year surveyed _____
 Original monument _____
(Wood post, stone, pile of stones, pipe, etc.)

Bearing Trees

Species _____
 Diameter _____
 Bearing _____
 Distance _____

Subsequent Corner Restoration

Year surveyed _____ By _____
 Where filed or recorded _____
 Monument _____
(Original, concrete post, iron rod, etc.)

Bearing Trees, Reference Objects

Species _____
 Diameter _____
 Bearing _____
 Distance _____

Original Evidence Found

Year of search _____
 Monument found _____

Original Bearing Trees Found

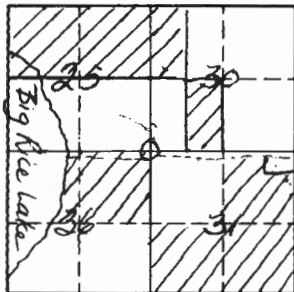
Species _____
 Diameter _____
 Bearing _____
 Distance _____

Evidence of Subsequent Corner Restoration Found

Year of search 3-25-76 By J. Witthaeft
No Corn

Bearing Trees, Reference Objects

Species _____
 Diameter _____
 Bearing _____
 Distance _____



Sketch

○ Corner ▨ F.S. Land

Relation of Evidence to Record Features Along Section Lines

Section line to sections _____
 Object _____
 Record distance _____
 Measured distance _____

Other Evidence

Describe evidence of use and occupation such as roads, fences, clearings, timber cutting lines, plantations, etc.. Cite source of testimony if any. *A placed a 458 F.S. tag on a 7" Bonigliad marked S.O. 24' to approximate corner. There are at this time three different metal corners set in here. A 1/3" x 6" long with a curl on both ends. Is 1' above ground on N. side of ditch bank road. There is a nail with orange ribbon on it, on S. side of road. There is a 1" metal rod S. 10° W 29.6' from nail on S tire track of road. 1 metal post monument and accessories established. Include brief description of area. Is 14' long*

At time of search:

1. Did you have the record description?

Yes _____ No _____

2. How was search area located?

Pacing, chaining, photos, maps, etc. Compass

3. Man hours spent in search 2 hrs

4. Do you think additional search might recover evidence? Yes No _____

5. Signature Lee M. Wittkoef

Certified corner restoration certificate prepared: Yes _____ No _____

Filed in county records at _____ Date _____ County Document No. _____

Identified on aerial photo No. _____ Which is filed at _____

Index No. V-4
(Alphabetical - Numerical)LAND CORNER RECORD
(RECTANGULAR SURVEYS)R9-7150-4 (Rev. 6/13/67)
GPO 802-127T. 141 R. 25 5th Mer. N.F. Chippewa County Cass State Mn.
Approx E 1/4 Corner common to sections 30 and 31

EXISTING SURVEYS

Original Government Survey

Year surveyed _____ By _____

Original monument _____
(Wood post, stone, pile of stones, pipe, etc.)

Bearing Trees

Species _____

Diameter _____

Bearing _____

Distance _____

Subsequent Corner Restoration

Year surveyed _____ By _____

Where filed or recorded _____

Monument _____
(Original, concrete post, iron rod, etc.)

Bearing Trees, Reference Objects

Species _____

Diameter _____

Bearing _____

Distance _____

Original Evidence Found

Year of search _____ By _____

Monument found _____

Original Bearing Trees Found

Species _____

Diameter _____

Bearing _____

Distance _____

Evidence of Subsequent Corner Restoration Found

Year of search 12/10/74 By L. WitthoefNo Cor. fd.

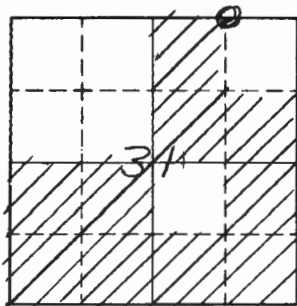
Bearing Trees, Reference Objects

Species _____

Diameter _____

Bearing _____

Distance _____



Sketch

○ Corner ▨ F.S. Land

Relation of Evidence to Record Features Along Section Lines

Section line to sections _____
 Object _____
 Record distance _____
 Measured distance _____

Other Evidence

Describe evidence of use and occupation such as roads, fences, clearings, timber cutting lines, plantations, etc.. Cite source of testimony if any. *I placed a 54-6 F.S. tag on a 3" aspen on S side of ditch bank road, 20 ch. W. of power line. Tag faces road looking S. from road.*

At time of search:

1. Did you have the record description?

Yes _____ No

2. How was search area located?

Pacing, ~~chaining~~, photos, maps, etc. *Compass*

3. Man hours spent in search *4 hr.*

4. Do you think additional search might recover evidence? Yes _____ No

5. Signature *J.L. Withroft*

Perpetuation Record

Monument and accessories established. Include brief description of area. _____

Certified corner restoration certificate prepared: Yes _____ No _____

Filed in county records at _____ Date _____ County Document No. _____

Identified on aerial photo No. _____ Which is filed at _____

Index No. W-4
(Alphabetical - Numerical)LAND CORNER RECORD
(RECTANGULAR SURVEYS)R9-7150-4 (Rev. 6/13/67)
GPO 802-127T. 141 R. 25 5th Mer. N.F. Chippewa County Cass State MN.
Approx N.E 46 Corner common to sections 31 and _____

EXISTING SURVEYS

Original Government Survey

Year surveyed _____

Original monument _____
(Wood post, stone, pile of stones, pipe, etc.)

Bearing Trees

Species _____

Diameter _____

Bearing _____

Distance _____

Subsequent Corner Restoration

Year surveyed _____ By _____

Where filed or recorded _____

Monument _____
(Original, concrete post, iron rod, etc.)

Bearing Trees, Reference Objects

Species _____

Diameter _____

Bearing _____

Distance _____

Original Evidence Found

Year of search _____ By _____

Monument found _____

Original Bearing Trees Found

Species _____

Diameter _____

Bearing _____

Distance _____

Evidence of Subsequent Corner Restoration Found

Year of search 12/10/74 By L.W. + L.W.No Cor Fd.

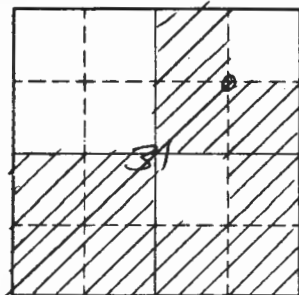
Bearing Trees, Reference Objects

Species _____

Diameter _____

Bearing _____

Distance _____



Sketch

○ Corner ▨ F.S. Land

Relation of Evidence to Record Features Along Section Lines

Section line to sections _____
 Object _____
 Record distance _____
 Measured distance _____

Other Evidence

Describe evidence of use and occupation such as roads, fences, clearings, timber cutting lines, plantations, etc.. Cite source of testimony if any. I placed a 54-6 F.S. tag on a W. Pine 20" DBH marked cor is N10°E 24' lbs. Cor post in fence is approx. cor. fence runs N4E from here on line

At time of search:

1. Did you have the record description?

Yes _____ No

2. How was search area located?

Pacing, chaining, photos, maps,
 etc. Compass

3. Mon hours spent in search 1/2 hr.

4. Do you think additional search might recover evidence? Yes _____ No

5. Signature H. Witthoef

Perpetuation Record

Monument and accessories established. Include brief description of area. _____

Certified corner restoration certificate prepared: Yes _____ No _____

Filed in county records at _____ Date _____ County Document No. _____

Identified on aerial photo No. _____ Which is filed at _____

T. 141 R. 25 5th Mer. N.F. Chippewa County Cass State Co.
Approx. N 1/4 Corner common to sections 31 and 32

EXISTING SURVEYS

Original Government Survey

Year surveyed _____
Original monument _____
(Wood post, stone, pile of stones, pipe, etc.)

Bearing Trees

Species _____
Diameter _____
Bearing _____
Distance _____

Subsequent Corner Restoration

Year surveyed _____ By _____
Where filed or recorded _____
Monument _____
(Original, concrete post, iron rod, etc.)

Bearing Trees, Reference Objects

Species _____
Diameter _____
Bearing _____
Distance _____

Original Evidence Found

Year of search _____ By _____
Monument found _____

Original Bearing Trees Found

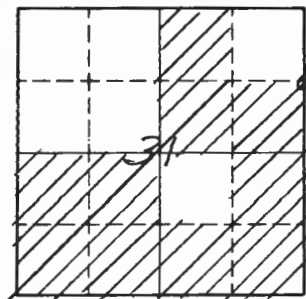
Species _____
Diameter _____
Bearing _____
Distance _____

Evidence of Subsequent Corner Restoration Found

Year of search 12/10/74 By L. Witthoef
No Cor. Fd.

Bearing Trees, Reference Objects

Species _____
Diameter _____
Bearing _____
Distance _____



Sketch

○ Corner ▨ F.S. Land

Relation of Evidence to Record Features Along Section Lines

Section line to sections _____
 Object _____
 Record distance _____
 Measured distance _____

Other Evidence

Describe evidence of use and occupation such as roads, fences, clearings, timber cutting lines, plantations, etc.. Cite source of testimony if any. I placed a 54-6 F.S. Tag on a 8" aspen marked approx. Cor. is N 76° E 24LKS. in cor. of fence line that runs N+W. Power line is 23 links W of approx. Cor.

At time of search:

1. Did you have the record description?

Yes _____ No

2. How was search area located?

Pacing, chaining, photos, maps, etc. Compass

3. Man hours spent in search 4 hr.

4. Do you think additional search might recover evidence? Yes _____ No

5. Signature J.L. Withoef

Perpetuation Record

Monument and accessories established. Include brief description of area. _____

Certified corner restoration certificate prepared: Yes _____ No _____

Filed in county records at _____ Date _____ County Document No. _____

Identified on aerial photo No. _____ Which is filed at _____

Index No. X-4
(Alphabetical - Numerical)

LAND CORNER RECORD
(RECTANGULAR SURVEYS)

R9-7150-4 (Rev. 6/15/67)
GPO 802-127

T. 141 R. 25 Mer. N.F. Chippewa County Cass State Mn.
Apprx CE 1/4 Corner common to sections 31 and _____

EXISTING SURVEYS

Original Government Survey

Year surveyed _____
Original monument _____
(Wood post, stone, pile of stones, pipe, etc.)

Bearing Trees

Species _____
Diameter _____
Bearing _____
Distance _____

Subsequent Corner Restoration

Year surveyed _____ By _____
Where filed or recorded _____
Monument _____
(Original, concrete post, iron rod, etc.)

Bearing Trees, Reference Objects

Species _____
Diameter _____
Bearing _____
Distance _____

Original Evidence Found

Year of search _____ By _____
Monument found _____

Original Bearing Trees Found

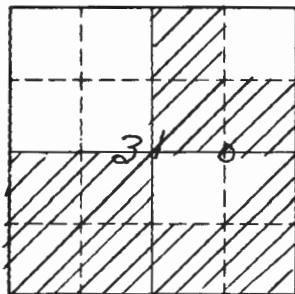
Species _____
Diameter _____
Bearing _____
Distance _____

Evidence of Subsequent Corner Restoration Found

Year of search 12/18/74 By L. Witthoef
No Cor. fd.

Bearing Trees, Reference Objects

Species _____
Diameter _____
Bearing _____
Distance _____



Sketch

o Corner F.S. Land

Relation of Evidence to Record Features Along Section Lines

Section line to sections _____
 Object _____
 Record distance _____
 Measured distance _____

Other Evidence

Describe evidence of use and occupation such as roads, fences, clearings, timber cutting lines, plantations, etc.. Cite source of testimony if any. I placed a 54-6 F.S. Tag on a 12" aspen marked Tree as approx. CE 1/4 Cor.

I came here on S. 0' 20 ch. from fence corner.

At time of search:

1. Did you have the record description?

Yes _____ No

2. How was search area located?

Pacing, chaining, photos, maps, etc. Compass

3. Man hours spent in search 1/2 hr.

4. Do you think additional search might recover evidence? Yes _____ No

Sec. not subdivided

5. Signature S.L. Wittboer

Perpetuation Record

Monument and accessories established. Include brief description of area. _____

Certified corner restoration certificate prepared: Yes _____ No _____

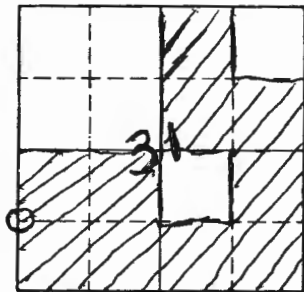
Filed in county records at _____ Date _____ County Document No. _____

Identified on aerial photo No. _____ Which is filed at _____

T. 141 R. 25 Mer. N.F. Chippewa County Cass State MN
5 Corner common to sections 31 and 36
S. 1/16

EXISTING SURVEYS

Original Government Survey	Original Evidence Found
Year surveyed _____ Original monument _____ <small>(Wood post, stone, pile of stones, pipe, etc.)</small>	Year of search _____ By _____ Monument found _____
<p style="text-align: center;">Bearing Trees</p> Species _____ Diameter _____ Bearing _____ Distance _____	<p style="text-align: center;">Original Bearing Trees Found</p> Species _____ Diameter _____ Bearing _____ Distance _____
<p style="text-align: center;">Subsequent Corner Restoration</p> Year surveyed _____ By <u>H. Caro</u> Where filed or recorded <u>County Court House</u> Monument <u>BOOK C page 418-419-420</u> <small>(Original, concrete post, iron rod, etc.)</small> <u>1/2 I.P.</u>	<p style="text-align: center;">Evidence of Subsequent Corner Restoration Found</p> Year of search <u>3-14-77</u> By <u>L Withhoef</u> <u>2 1/2" I.P. 2' above ground</u> <u>no cap.</u>
<p style="text-align: center;">Bearing Trees, Reference Objects</p> Species <u>soft maple</u> <u>soft maple</u> Diameter <u>5"</u> <u>6"</u> Bearing <u>S. 22° W</u> <u>S. 8° E</u> Distance <u>22'</u> <u>37' 4"</u>	<p style="text-align: center;">Bearing Trees, Reference Objects</p> _____ _____ _____ _____



Sketch

○ Corner ▨ F.S. Land

Relation of Evidence to Record Features Along Section Lines

Section line to sections _____
 Object _____
 Record distance _____
 Measured distance _____

Other Evidence

Describe evidence of use and occupation such as roads, fences, clearings, timber cutting lines, plantations, etc.. Cite source of testimony if any. I placed a F.S. 54-6 Tag on a 5" ash marked S. 48° E. 8 FT TO COR.

This cor. lies in W. side of a small marsh. A tree has fallen on it and the cor. leans N at about a 45° angle

At time of search:

1. Did you have the record description?

Yes No

2. How was search area located?

Pacing, chaining, photos, maps,
 etc. COMPASS

3. Man hours spent in search 2

4. Do you think additional search might recover evidence? Yes No

There maybe BTS

5. Signature B/Leo Withnoeft

Perpetuation Record

Monument and accessories established. Include brief description of area. _____

Certified corner restoration certificate prepared: Yes _____ No _____

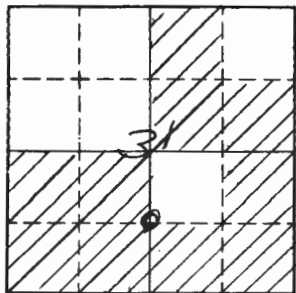
Filed in county records at _____ Date _____ County Document No. _____

Identified on aerial photo No. _____ Which is filed at _____

T. 141 R. 25 5th Mer. N.F. Chippewa County Cass State Mn.
Approx. S.C. 7/2 Corner common to sections 31 and _____

EXISTING SURVEYS

Original Government Survey	Original Evidence Found
Year surveyed _____ Original monument _____ <small>(Wood post, stone, pile of stones, pipe, etc.)</small>	Year of search _____ By _____ Monument found _____
<p style="text-align: center;">Bearing Trees</p> Species _____ Diameter _____ Bearing _____ Distance _____	<p style="text-align: center;">Original Bearing Trees Found</p> Species _____ Diameter _____ Bearing _____ Distance _____
<p style="text-align: center;">Subsequent Corner Restoration</p>	<p style="text-align: center;">Evidence of Subsequent Corner Restoration Found</p>
Year surveyed _____ By _____ Where filed or recorded _____ Monument _____ <small>(Original, concrete post, iron rod, etc.)</small>	Year of search <u>12/18/74</u> By <u>L. Witthoeft</u> <u>No Cor. fd.</u>
<p style="text-align: center;">Bearing Trees, Reference Objects</p> Species _____ Diameter _____ Bearing _____ Distance _____	<p style="text-align: center;">Bearing Trees, Reference Objects</p>



Sketch

○ Corner ▨ F.S. Land

Relation of Evidence to Record Features Along Section Lines

Section line to sections _____
 Object _____
 Record distance _____
 Measured distance _____

Other Evidence

Describe evidence of use and occupation such as roads, fences, clearings, timber cutting lines, plantations, etc.. Cite source of testimony if any. I placed a F.S. Tag 54-L on a 2" balsam marked tree as a approx. S.C. to Car.

At time of search:

1. Did you have the record description?

Yes _____ No

2. How was search area located?

Pacing, ~~chaining, photos~~, maps, etc. Compass

3. Man hours spent in search 1/2 hr.

4. Do you think additional search might recover evidence? Yes _____ No

Not subdivided

5. Signature S/L. Witthoef t.

Perpetuation Record

Monument and accessories established. Include brief description of area. _____

Certified corner restoration certificate prepared: Yes _____ No _____

Filed in county records at _____ Date _____ County Document No. _____

Identified on aerial photo No. _____ Which is filed at _____

Index No. Y-4
(Alphabetical - Numerical)

LAND CORNER RECORD
(RECTANGULAR SURVEYS)

R9-7 150-4 (Rev. 6/13/67)
GPO 802-127

T. 141 R. 25 5th Mer. N.F. Chippewa County Cass State Md.
Approx S.E. 1/4 Corner common to sections 31 and _____

EXISTING SURVEYS

Original Government Survey

Year surveyed _____
Original monument _____
(Wood post, stone, pile of stones, pipe, etc.)

Bearing Trees

Species _____
Diameter _____
Bearing _____
Distance _____

Subsequent Corner Restoration

Year surveyed _____ By _____
Where filed or recorded _____
Monument _____
(Original, concrete post, iron rod, etc.)

Bearing Trees, Reference Objects

Species _____
Diameter _____
Bearing _____
Distance _____

Original Evidence Found

Year of search _____ By _____
Monument found _____

Original Bearing Trees Found

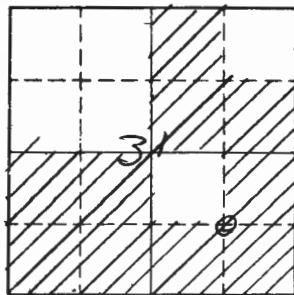
Species _____
Diameter _____
Bearing _____
Distance _____

Evidence of Subsequent Corner Restoration Found

Year of search 12/18/74 By L. WitthoefT
No Cor. fd.

Bearing Trees, Reference Objects

Species _____
Diameter _____
Bearing _____
Distance _____



Sketch

○ Corner ▨ F.S. Land

Relation of Evidence to Record Features Along Section Lines

Section line to sections _____
 Object _____
 Record distance _____
 Measured distance _____

Other Evidence

Describe evidence of use and occupation such as roads, fences, clearings, timber cutting lines, plantations, etc.. Cite source of testimony if any. *I placed a F.S. Tag 54-6 ON a 12" ASPEN marked as the approx. S.E. 1/4 Sec. 31.*

At time of search:

1. Did you have the record description?

Yes _____ No

2. How was search area located?

Pacing, chaining, photos, maps, etc. *Compass*

3. Man hours spent in search *1/2 hr.*

4. Do you think additional search might recover evidence? Yes _____ No

Never was subdivided

5. Signature *J.L. Withhoef*

Perpetuation Record

Monument and accessories established. Include brief description of area. _____

Certified corner restoration certificate prepared: Yes _____ No _____

Filed in county records at _____ Date _____ County Document No. _____

Identified on aerial photo No. _____ Which is filed at _____

Index No. Z-1
(Alphabetical - Numerical)

141 } BOOK # 1
263 } PAGE # 67
5th

LAND CORNER RECORD
(RECTANGULAR SURVEYS)

R9-7150-4 (Rev. 6/13/67)
GPO 802-127

T. 141 R. 25 Mer. N.F. Chippewa County Cass State Mn.
Approx Sec 4 Corner common to sections 31, 36, and _____
140-25-See 1-6

EXISTING SURVEYS

Original Government Survey

Year surveyed _____

Original monument _____
(Wood post, stone, pile of stones, pipe, etc.)

Bearing Trees

Species _____

Diameter _____

Bearing _____

Distance _____

Original Evidence Found

Year of search _____ By _____

Monument found _____

Original Bearing Trees Found

Species _____

Diameter _____

Bearing _____

Distance _____

Subsequent Corner Restoration

Year surveyed _____ By _____

Where filed or recorded _____

Monument _____
(Original, concrete post, iron rod, etc.)

Evidence of Subsequent Corner Restoration Found

Year of search 1974 By L. Witthoef

No Cor. fd.

Restoration Cert filed 5/5/78

Bearing Trees, Reference Objects

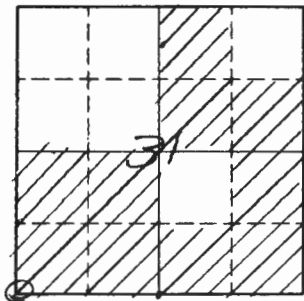
Species _____

Diameter _____

Bearing _____

Distance _____

Bearing Trees, Reference Objects



Sketch

O Corner ▨ F.S. Land

Relation of Evidence to Record Features Along Section Lines

Section line to sections _____
 Object _____
 Record distance _____
 Measured distance _____

Other Evidence

Describe evidence of use and occupation such as roads, fences, clearings, timber cutting lines, plantations, etc.. Cite source of testimony if any. I placed a 54-6 F.S. Tag on a 6" cedar marked to be the approx. Cor.

At time of search:

1. Did you have the record description?

Yes _____ No

2. How was search area located?

Pacing, chaining, photos, maps, etc. Compass

3. Man hours spent in search 1 hr.

4. Do you think additional search might recover evidence? Yes No _____

The Co. may have set an iron

5. Signature S/L. W. Thoeft

Perpetuation Record

Monument and accessories established. Include brief description of area. _____

Certified corner restoration certificate prepared: Yes _____ No _____

Filed in county records at _____ Date _____ County Document No. _____

Identified on aerial photo No. _____ Which is filed at _____

Index No. 2-5
(Alphabetical - Numerical)LAND CORNER RECORD
(RECTANGULAR SURVEYS)R9-7150-4 (Rev. 6/13/67)
GPO 802-127T. 141 R. 25 5th Mer. N.F. Chippewa County Cass State MN.
Sec 4 Corner common to sections 31 and 32~~CLOSING~~ ~~Corner~~ Cor. 5+6 is East

EXISTING SURVEYS

Original Government Survey

Year surveyed 1871
Original monument Wood post
(Wood post, stone, pile of stones, pipe, etc.)

Bearing Trees

Species _____
Diameter None None
Bearing N 3°W N 48°E
Distance 106 LKs 18 LKs

Subsequent Corner Restoration

Year surveyed _____ By _____
Where filed or recorded _____
Monument _____
(Original, concrete post, iron rod, etc.)

Bearing Trees, Reference Objects

Species _____
Diameter _____
Bearing _____
Distance _____

Original Evidence Found

Year of search _____ By _____
Monument found _____

Original Bearing Trees Found

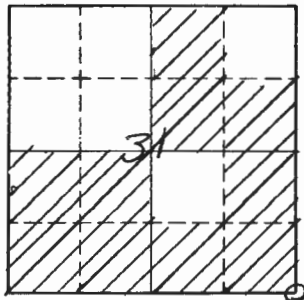
Species _____
Diameter _____
Bearing _____
Distance _____

Evidence of Subsequent Corner Restoration Found

Year of search 12/27/74 By L. Witthoef
1 1/4" I.P. 20" above grd. with cap
Marked3/32

Bearing Trees, Reference Objects

Species _____
Diameter _____
Bearing _____
Distance _____



Sketch

○ Corner ▨ F.S. Land

Relation of Evidence to Record Features Along Section Lines

Section line to sections _____
 Object _____
 Record distance _____
 Measured distance _____

Other Evidence

Describe evidence of use and occupation such as roads, fences, clearings, timber cutting lines, plantations, etc.. Cite source of testimony if any. *I placed a J4-6 F.S. Tag on a 5" black spruce marked cor is N. 036' W 5' Cor lies E. 22° of power line that runs N & S.*

At time of search:

1. Did you have the record description?

Yes No _____

original notes

2. How was search area located?

Pacing ~~chaining, photos~~ maps, etc. *Compass*

3. Man hours spent in search *1/2 hr.*

4. Do you think additional search might recover evidence? Yes _____ No

5. Signature *H. Withoef*

Perpetuation Record

Monument and accessories established. Include brief description of area. _____

Certified corner restoration certificate prepared: Yes _____ No _____

Filed in county records at _____ Date _____ County Document No. _____

Identified on aerial photo No. _____ Which is filed at _____