

	1	2	3	4	5	6	7	8	9	10	11	12	13	14	15	16	17	18	19	20	21	22	23	24	25
A																									
B	+	+	+			+	+	+		+	+	+		+	+	+		+	+	+		+	+	+	
C	+	6	+			+	5	+		+	4	+		+	3	+		+	2	+		+	1	+	
D	+	+	+			+	+	+		+	+	+		+	+	+		+	+	+		+	+	+	
E																									
F	+	+	+			+	+	+		+	+	+		+	+	+		+	+	+		+	+	+	
G	+	7	+			+	8	+		+	9	+		+	10	+		+	11	+		+	12	+	
H	+	+	+			+	+	+		+	+	+		+	+	+		+	+	+		+	+	+	
J																									
K	+	+	+			+	+	+		+	+	+		+	+	+		+	+	+		+	+	+	
L	+	18	+			+	17	+		+	16	+		+	15	+		+	14	+		+	13	+	
M	+	+	+			+	+	+		+	+	+		+	+	+		+	+	+		+	+	+	
N																									
O	+	+	+			+	+	+		+	+	+		+	+	+		+	+	+		+	+	+	
P	+	19	+			+	20	+		+	21	+		+	22	+		+	23	+		+	24	+	
Q	+	+	+			+	+	+		+	+	+		+	+	+		+	+	+		+	+	+	
R																									
S	+	+	+			+	+	+		+	+	+		+	+	+		+	+	+		+	+	+	
T	+	30	+			+	29	+		+	28	+		+	27	+		+	26	+		+	25	+	
U	+	+	+			+	+	+		+	+	+		+	+	+		+	+	+		+	+	+	
V																									
W	+	+	+			+	+	+		+	+	+		+	+	+		+	+	+		+	+	+	
X	+	31	+			+	32	+		+	33	+		+	34	+		+	35	+		+	36	+	
Y	+	+	+			+	+	+		+	+	+		+	+	+		+	+	+		+	+	+	
Z																									

LEGEND

○ = Corner having information on form 7100-52 in this file.

T6IN R27W 4th PM


FILING INSTRUCTION

(Ref. FSM 7150)

File 7100-52 card record by letter and number coordinates behind the file guide for the township in which it falls.

File the 7100-52 card record by letter and then by number i.e., all A cards first, then B cards etc.

The first card behind the file guide (if data have been obtained and recorded) will be card A-1 for N.W. Township Corner, then card A-2 for 1/16 corner then card A-3 for 1/4 corner etc.



Index No. 2-17
(Alphabetical - Numerical)

LAND CORNER RECORD
(RECTANGULAR SURVEYS)

R9-7150-4 (Rev. 6/13/67)

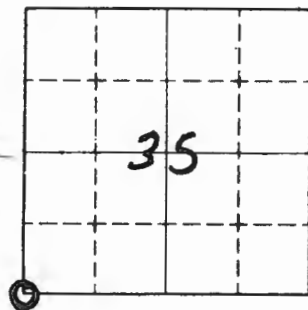
GPS 802-127

T. 61N R. 27W 4th Mer. N.F. Chippewa County Itasca State Minnesota
Standard section Corner common to sections 34 & 35

EXISTING SURVEYS

Original Government Survey	Original Evidence Found
Year surveyed _____	Year of search _____ By _____
Original monument _____ <small>(Wood post, stone, pile of stones, pipe, etc.)</small>	Monument found _____
Bearing Trees	Original Bearing Trees Found
Species _____	Species _____
Diameter _____	Diameter _____
Bearing _____	Bearing _____
Distance _____	Distance _____
Subsequent Corner Restoration	Evidence of Subsequent Corner Restoration Found
Year surveyed _____ By <u>Itasca County.</u>	Year of search <u>1980</u> By <u>H. O. Olson</u>
Where filed or recorded _____	_____
Monument _____ <small>(Original, concrete post, iron rod, etc.)</small>	_____
_____	_____
Bearing Trees, Reference Objects	Bearing Trees, Reference Objects
Species _____	_____
Diameter _____	_____
Bearing _____	_____
Distance _____	_____

34



Sketch

○ Corner ▨ F.S. Land

Relation of Evidence to Record Features Along Section Lines

Section line to sections _____
 Object _____
 Record distance _____
 Measured distance _____

Other Evidence

Describe evidence of use and occupation such as roads, fences, clearings, timber cutting lines, plantations, etc.. Cite source of testimony if any. _____

At time of search:

1. Did you have the record description?

Yes _____ No _____

2. How was search area located?

Pacing, chaining, photos, maps,
etc. _____

3. Man hours spent in search _____

4. Do you think additional search might

recover evidence? Yes _____ No _____

5. Signature _____

Perpetuation Record

Monument and accessories established. Include brief description of area. _____

from 1980 Itasca County Resurvey
 Old Poplar 13" N55W 13.88 from Nail 13.79 from 15+
 X Rock 1'x1/4" N25E 82.59
 X Rock 1'x1' S55W 11.89
 Elm 8" S82E 54.08

Certified corner restoration certificate prepared: Yes _____ No _____

Filed in county records at _____ Date _____ County Document No. _____

Identified on aerial photo No. _____ Which is filed at _____

Index No. 2-19
(Alphabetical - Numerical)

LAND CORNER RECORD
(RECTANGULAR SURVEYS)

RD-7150-4 (Rev. 6/13/67)
GPO 502-127

T. 61N R. 37W 4th Mer. N.F. Chippewa County Itasca State Minnesota
Standard 1/4 Corner common to sections 35 and _____

EXISTING SURVEYS

Original Government Survey

Year surveyed _____
Original monument _____
(Wood post, stone, pile of stones, pipe, etc.)

Bearing Trees

Species _____
Diameter _____
Bearing _____
Distance _____

Subsequent Corner Restoration

Year surveyed _____ By Itasca County
Where filed or recorded _____
Monument _____
(Original, concrete post, iron rod, etc.)

Bearing Trees, Reference Objects

Species _____
Diameter _____
Bearing _____
Distance _____

Original Evidence Found

Year of search _____ By _____
Monument found _____

Original Bearing Trees Found

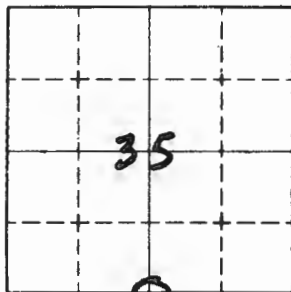
Species _____
Diameter _____
Bearing _____
Distance _____

Evidence of Subsequent Corner Restoration Found

Year of search 1980 By R. Olesen

Bearing Trees, Reference Objects

Species _____
Diameter _____
Bearing _____
Distance _____



Sketch

○ Corner ▨ F.S. Land

Relation of Evidence to Record Features Along Section Lines

Section line to sections _____
 Object _____
 Record distance _____
 Measured distance _____

Other Evidence

Describe evidence of use and occupation such as roads, fences, clearings, timber cutting lines, plantations, etc.. Cite source of testimony if any. _____

At time of search:

1. Did you have the record description?
 Yes _____ No _____

2. How was search area located?

Pacing, chaining, photos, maps,
 etc. _____

3. Man hours spent in search _____

4. Do you think additional search might
 recover evidence? Yes _____ No _____

5. Signature _____

Perpetuation Record

Monument and accessories established. Include brief description of area. _____

*From 1980 Itasca County Resurvey.
 County Monument from which bears*
 Old Aspen 6" North 27.60'
 Old Aspen 9" N5W 27.80'
 1983 Aspen 6" N79W 22.00'
 Birch 6" N52E 33.42' from BT 33.70' from Nail
 Spruce 10" West 34.98 " " 35.56 " "
 Spruce 8" N55W 65.86'

Certified corner restoration certificate prepared: Yes _____ No _____

Filed in county records of _____ Date _____ County Document No. _____

Identified on aerial photo No. _____ Which is filed at _____

Index No. 2-21
(Alphabetical - Numerical)

LAND CORNER RECORD
(RECTANGULAR SURVEYS)

RD-7 150-4 (Rev. 6/13/67)
GPO 502-127

T. 61W R. 27W 4th Mer. N.F. Chippewa County Itasca State Minnesota
Standard Section Corner common to sections 35 & 36 and

EXISTING SURVEYS

Original Government Survey

Year surveyed _____

Original monument _____
(Wood post, stone, pile of stones, pipe, etc.)

Bearing Trees

Species _____

Diameter _____

Bearing _____

Distance _____

Original Evidence Found

Year of search _____ By _____

Monument found _____

Original Bearing Trees Found

Species _____

Diameter _____

Bearing _____

Distance _____

Subsequent Corner Restoration

Year surveyed 1953 By Itasca County

Where filed or recorded _____

Monument _____
(Original, concrete post, iron rod, etc.)

Bearing Trees, Reference Objects

Species _____

Diameter _____

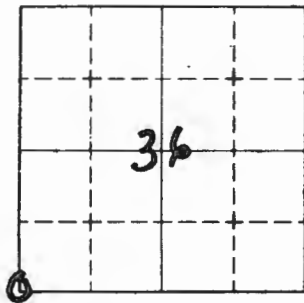
Bearing _____

Distance _____

Evidence of Subsequent Corner Restoration Found

Year of search 1980 By R. Olason

Bearing Trees, Reference Objects



Sketch

○ Corner ▨ F.S. Land

Relation of Evidence to Record Features Along Section Lines

Section line to sections _____
 Object _____
 Record distance _____
 Measured distance _____

Other Evidence

Describe evidence of use and occupation such as roads, fences, clearings, timber cutting lines, plantations, etc.. Cite source of testimony if any. _____

At time of search:

1. Did you have the record description?
 Yes _____ No _____

2. How was search area located?
 Pacing, chaining, photos, maps,
 etc. _____

3. Man hours spent in search _____

4. Do you think additional search might
 recover evidence? Yes _____ No _____

5. Signature _____

Perpetuation Record

Monument and accessories established. Include brief description of area. _____

from 1980 Itasca County. Resurvey.
 County. Monument from which bears
 1953 Elm N35W 15.55'
 1953 Birch N75E 10.45'
 Ash 5° N54W 33.03' from Rt 33.20' from Nail
 Ash 5° N20E 33.40' from Rt 33.60' from Nail
 X Rock 2 1/2' x 3' S82W 63.33'
 X Rock 1 1/2' x 2' S15W 18.78'
 Ash 10° S7E 15.70'

Certified correct. Testimony certified. Prepared: Yes _____ No _____

Filed in county records at _____ Date _____ County Document No. _____

Identified on aerial photo No. _____ Which is filed at _____

Index No. 2-23
(Alphabetical - Numerical)

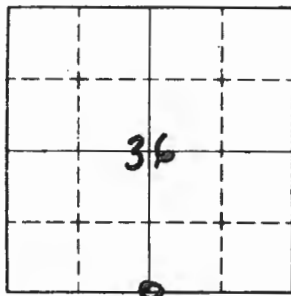
LAND CORNER RECORD
(RECTANGULAR SURVEYS)

RD-7160-4 (Rev. 6/13/67)
GPO 802-127

T. 61 N. R. 27 W. Mer. N.F. Chippewa County Itasca State Minnesota
Standard 1/4 Corner common to sections 36 and _____

EXISTING SURVEYS

Original Government Survey	Original Evidence Found
Year surveyed _____	Year of search _____ By _____
Original monument _____ <small>(Wood post, stone, pile of stones, pipe, etc.)</small>	Monument found _____
Bearing Trees	Original Bearing Trees Found
Species _____	Species _____
Diameter _____	Diameter _____
Bearing _____	Bearing _____
Distance _____	Distance _____
Subsequent Corner Restoration	Evidence of Subsequent Corner Restoration Found
Year surveyed _____ By <u>Itasca County.</u>	Year of search <u>1980</u> By <u>P. Olesen</u>
Where filed or recorded _____	_____
Monument _____ <small>(Flagpost, concrete post, iron rod, etc.)</small>	_____
_____	_____
Bearing Trees, Reference Objects	Bearing Trees, Reference Objects
Species _____	_____
Diameter _____	_____
Bearing _____	_____
Distance _____	_____



Sketch

○ Corner ▨ F.S. Land

Relation of Evidence to Record Features Along Section Lines

Section line to sections _____
 Object _____
 Record distance _____
 Measured distance _____

Other Evidence

Describe evidence of use and occupation such as roads, fences, clearings, timber cutting lines, plantations, etc.. Cite source of testimony if any.

At time of search:

1. Did you have the record description?
 Yes _____ No _____

2. How was search area located?
 Pacing, chaining, photos, maps,
 etc. _____

3. Man hours spent in search _____

4. Do you think additional search might
 recover evidence? Yes _____ No _____

5. Signature _____

Perpetuation Record

Monument and accessories established. Include brief description of area.
*from 1980 Itasca County Re Survey.
 County monument from which bears*

*Balsam 5" S42E 21.17'
 Balsam 8" S5W 10.93'
 Balsam 8" S70W 26.40'*

Certified corner restoration certificate prepared: Yes _____ No _____
 Filed in county records at _____ Date _____ County Document No. _____
 Identified on aerial photo No. _____ Which is filed at _____