

**LEGEND**

○ = Corner having information on form 7100-52 in this file.

T60N R26W 4th PM


**FILING INSTRUCTION**

(Ref. FSM 7160)

File 7100-52 card record by letter and number coordinates behind the file guide for the township in which it falls.

File the 7100-52 card record by letter and then by number i.e., all A cards first, then B cards etc.

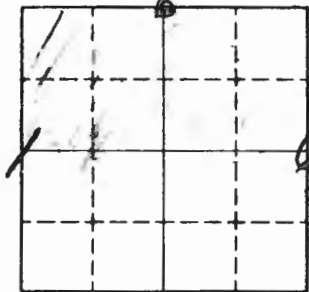
The first card behind the file guide (if data have been obtained and recorded) will be card A-1 for N. W. Township Corner, then card A-2 for 1/16 corner then card A-3 for 1/4 corner etc.



T. 60 N.R. 26 W Mer. N.F. Chippewa County Itasca State Minnesota  
North West Sec Corner common to sections 6 and           
CC Sec 18 6

EXISTING SURVEYS

Original Government Survey	Original Evidence Found
Year surveyed _____	Year of search _____ By _____
Original monument _____ <small>(Wood post, stone, pile of stones, pipe, etc.)</small>	Monument found _____
Bearing Trees	Original Bearing Trees Found
Species _____	Species _____
Diameter _____	Diameter _____
Bearing _____	Bearing _____
Distance _____	Distance _____
Subsequent Corner Restoration	Evidence of Subsequent Corner Restoration Found
Year surveyed _____ By <u>Itasca County</u>	Year of search <u>1979</u> By <u>        </u>
Where filed or recorded <u>Itasca Co. Office</u>	_____
Monument _____ <small>(Original, concrete post, iron rod, etc.)</small>	_____
Bearing Trees, Reference Objects	Bearing Trees, Reference Objects
Species <u>Birch</u> <u>Elm</u>	<u>Rotten Birch Stubs</u> <u>Dead Down Elm</u>
Diameter <u>5"</u> <u>5"</u>	<u>10"</u> <u>9"</u>
Bearing <u>S57W</u> <u>S32E</u>	<u>S60W</u> <u>S20E</u>
Distance <u>5.0'</u> <u>20.8'</u>	<u>5.0'</u> <u>20.8'</u>



Sketch

○ Corner    ▨ F.S. Land

Relation of Evidence to Record Features Along Section Lines

Section line to sections \_\_\_\_\_  
 Object \_\_\_\_\_  
 Record distance \_\_\_\_\_  
 Measured distance \_\_\_\_\_

Other Evidence

Describe evidence of use and occupation such as roads, fences, clearings, timber cutting lines, plantations, etc.. Cite source of testimony if any. \_\_\_\_\_

At time of search:

1. Did you have the record description?  
 Yes \_\_\_\_\_ No \_\_\_\_\_

2. How was search area located?  
 Pacing, chaining, photos, maps,  
 etc. \_\_\_\_\_

3. Man hours spent in search \_\_\_\_\_

4. Do you think additional search might  
 recover evidence? Yes \_\_\_\_\_ No \_\_\_\_\_

5. Signature \_\_\_\_\_

Perpetuation Record

Monument and accessories established. Include brief description of area

Barrowood	F. m	8° Steep p.	8° Steep p.
7"	2"	"	"
526' W	576' E	West	East
154.25'	5210'	1.9'	1.7'
T6011: 11/11	T6011: 11/11	Sign 5'	Sign: 54-2 54-4
SI B ✓	SB BT ✓		

*11/29/08*  
*Road*

Certified corner restoration certificate prepared: Yes \_\_\_\_\_ No \_\_\_\_\_  
 Filed in county records at \_\_\_\_\_ Date \_\_\_\_\_ County Document No. \_\_\_\_\_  
 Identified on aerial photo No. \_\_\_\_\_ Which is filed at \_\_\_\_\_

Index No. A-1  
(Alphabetical - Memorial)

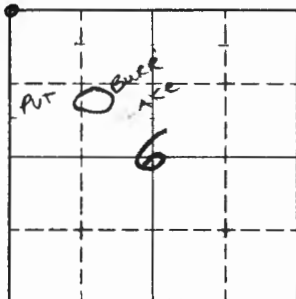
LAND CORNER RECORD  
(RECTANGULAR SURVEYS)

RS-5680-11 (5/12/84)

T. 60N R. 26W 4th Mer. N.F. Chippewa County Itasca State Minnesota  
----- Corner common to sections 1, 6, ----- and -----

EXISTING SURVEYS

Original Government Survey	Original Evidence Found
Year surveyed _____ Original monument _____ <small>(Wood post, stone, pile of stones, pipe, etc.)</small>	Year of search _____ By _____ Monument found _____
<p style="text-align: center;">Bearing Trees</p> Species _____ Diameter _____ Bearing _____ Distance _____	<p style="text-align: center;">Original Bearing Trees Found</p> Species _____ Diameter _____ Bearing _____ Distance _____
<p style="text-align: center;">Subsequent Corner Restoration</p>	<p style="text-align: center;">Evidence of Subsequent Corner Restoration Found</p>
Year surveyed _____ By _____ Where filed or recorded _____ Monument _____ <small>(Original, concrete post, iron rod, etc.)</small>  <p style="text-align: center;">Bearing Trees, Reference Objects</p> Species _____ Diameter _____ Bearing _____ Distance _____	Year of search _____ By _____ _____ _____ _____ _____ _____ _____ _____



Sketch

○ Corner    ▨ F.S. Land

Relation of Evidence to Record Features Along Section Lines

Section line to sections \_\_\_\_\_  
 Object \_\_\_\_\_  
 Record distance \_\_\_\_\_  
 Measured distance \_\_\_\_\_

Other Evidence

Describe evidence of use and occupation such as roads, fences, clearings, timber cutting lines, plantations, etc.. Cite source of testimony if any. \_\_\_\_\_  
 \_\_\_\_\_  
 \_\_\_\_\_  
 \_\_\_\_\_

At time of search:

1. Did you have the record description?

Yes \_\_\_\_\_ No X

2. How was search area located?

Pacing, chaining, photos, maps,  
 etc. Ran onto corner by  
accident

3. Man hours spent in search None

4. Do you think additional search might  
 recover evidence? Yes \_\_\_\_\_ No \_\_\_\_\_

5. Signature Paul W. Taylor

Perpetuation Record

Monument and accessories established. Include brief description of area. \_\_\_\_\_

Found 2" pipe with cap sticking 2 feet out of ground  
Witness trees with old blazes present at corner  
2-6-88

Certified corner restoration certificate prepared: Yes \_\_\_\_\_ No \_\_\_\_\_

Filed in county records at \_\_\_\_\_ Date \_\_\_\_\_ County Document No. \_\_\_\_\_

Identified on aerial photo No. \_\_\_\_\_ Which is filed at \_\_\_\_\_

Index No. A-3  
(Alphabetical - Numerical)LAND CORNER RECORD  
(RECTANGULAR SURVEYS)

RP-7 150-4 (Rev. 6/13/67)

GPO 802-127

T. 60 R. 26 Mer. N.F. 4<sup>th</sup> County 1 State 5  
closing 1/4 Corner common to sections 1 5 4 and 6

## EXISTING SURVEYS

Original Government Survey Itasca Cnty Survey~~Original~~ Evidence FoundYear surveyed 1965  
Original monument 2" iron pipe with aluminum cap  
(wood post, stone, side of stone, pipe, etc.)Year of search 1979 By R. Olesen  
Monument found same

## Bearing Trees

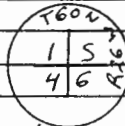
Species Aspen Aspen  
Diameter 6" 6"  
Bearing S 27° E S 27° W  
Distance 10.35' 14.82'

## Original Bearing Trees Found

Species Aspen Aspen  
Diameter 10" 8"  
Bearing S 15° E S 39° W  
Distance 10.35' 14.82'

## Subsequent Corner Restoration

## Evidence of Subsequent Corner Restoration Found

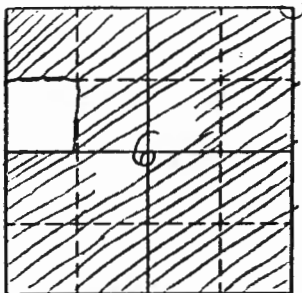
Year surveyed 1979 By R. Olesen  
Where filed or recorded \_\_\_\_\_  
Monument same  
(original, concrete post, iron rod, etc.)Year of search 1983 By G. Kasenko R. Avsk  
Recovered a 2 in. dia (inside) iron pipe  
with a 2 1/2 in. diam. aluminum cap stop.8' steel sign post west of corner 1.5'  
w/signs 54.2 + 54.41.5' out of the ground

## Bearing Trees, Reference Objects

Species Birch Aspen  
Diameter 6" 7"  
Bearing S 40° W S 67° E  
Distance 51.50' 34.70'

## Bearing Trees, Reference Objects

Species Aspen Aspen Birch Aspen  
SE Quad SW Quad SW Quad SE Quad



Sketch

○ Corner    ▨ F.S. Land

Relation of Evidence to Record Features Along Section Lines

Section line to sections \_\_\_\_\_  
 Object \_\_\_\_\_  
 Record distance \_\_\_\_\_  
 Measured distance \_\_\_\_\_

Other Evidence

Describe evidence of use and occupation such as roads, fences, clearings, timber cutting lines, plantations, etc.. Cite source of testimony if any. \_\_\_\_\_  
 \_\_\_\_\_  
 \_\_\_\_\_  
 \_\_\_\_\_  
 \_\_\_\_\_

At time of search:

1. Did you have the record description?

Yes \_\_\_\_\_ No \_\_\_\_\_

2. How was search area located?

Pacing, chaining, photos, maps, etc. \_\_\_\_\_  
 \_\_\_\_\_  
 \_\_\_\_\_

3. Man hours spent in search \_\_\_\_\_

4. Do you think additional search might recover evidence? Yes \_\_\_\_\_ No \_\_\_\_\_

Perpetuation Record

Monument and accessories established. Include brief description of area. \_\_\_\_\_  
 \_\_\_\_\_  
 \_\_\_\_\_  
 \_\_\_\_\_  
 \_\_\_\_\_

Certified corner restoration certificate prepared: Yes \_\_\_\_\_ No \_\_\_\_\_

Filed in county records at \_\_\_\_\_ Date \_\_\_\_\_ County Document No. \_\_\_\_\_

Identified on aerial photo No. \_\_\_\_\_ Which is filed at \_\_\_\_\_

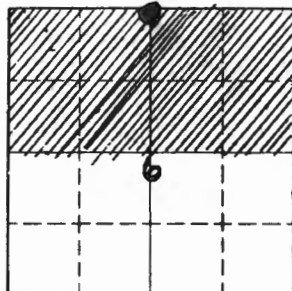
5. Signature \_\_\_\_\_



T. 60N R. 26W 4th Mer. N.F. Chippewa County Itasca State Minnesota  
CC1 Corner common to sections 6 and \_\_\_\_\_

EXISTING SURVEYS

Original Government Survey	Original Evidence Found
Year surveyed _____	Year of search _____ By _____
Original monument _____ <small>(Wood post, stone, pile of stones, pipe, etc.)</small>	Monument found _____
Bearing Trees	Original Bearing Trees Found
Species _____	Species _____
Diameter _____	Diameter _____
Bearing _____	Bearing _____
Distance _____	Distance _____
Subsequent Corner Restoration	Evidence of Subsequent Corner Restoration Found
Year surveyed <u>1965</u> By <u>Itasca County</u>	Year of search <u>1979</u> By <u>R. Olesen</u>
Where filed or recorded <u>2" Alu. cap pipe</u>	Monument in place
Monument <u>2" alu. cap pipe</u> <small>(Original, concrete post, iron rod, etc.)</small>	
Bearing Trees, Reference Objects	Bearing Trees, Reference Objects
Species <u>Aspen</u> <u>Aspen</u>	Species <u>Aspen</u> <u>Aspen</u>
Diameter <u>6"</u> <u>6"</u>	Diameter <u>10"</u> <u>8"</u>
Bearing <u>S29E</u> <u>S29W</u>	Bearing <u>S15E</u> <u>S39W</u>
Distance <u>10.35</u> <u>14.82</u> ✓	Distance <u>10.35</u> (t) <u>14.82</u> (t) ✓



Sketch

○ Corner    ▨ F.S. Land

Relation of Evidence to Record Features Along Section Lines

Section line to sections \_\_\_\_\_  
 Object \_\_\_\_\_  
 Record distance \_\_\_\_\_  
 Measured distance \_\_\_\_\_

Other Evidence

Describe evidence of use and occupation such as roads, fences, clearings, timber cutting lines, plantations, etc.. Cite source of testimony if any. \_\_\_\_\_

Line run to standard east & west of corner

At time of search:

1. Did you have the record description?

Yes \_\_\_\_\_ No \_\_\_\_\_

2. How was search area located?

Pacing, chaining, photos, maps, etc. \_\_\_\_\_

3. Mon hours spent in search \_\_\_\_\_

4. Do you think additional search might recover evidence? Yes \_\_\_\_\_ No \_\_\_\_\_

5. Signature \_\_\_\_\_

Perpetuation Record

Monument and accessories established. Include brief description of area. \_\_\_\_\_

**New BTs**

Birch	Aspen	8' steel post
6"	7"	
S40W	S67E	West
51.50	34.70	1.5

w/signs 54-2 & 54-4

Ronald Olesen 6/1/79

Certified corner restoration certificate prepared: Yes \_\_\_\_\_ No \_\_\_\_\_

Filed in county records at \_\_\_\_\_ Date \_\_\_\_\_ County Document No. \_\_\_\_\_

Identified on aerial photo No. \_\_\_\_\_ Which is filed at \_\_\_\_\_

Index No. A-3/4  
(Alphabetical - Numerical)

LAND CORNER RECORD  
(RECTANGULAR SURVEYS)

28-7150-4 (Rev. 6/13/67)  
GPO 500-127

T. 60 N R. 26 W 4<sup>th</sup> Mer. N.F. Chippewa County Itasca State Minnesota  
SE 1/4 Corner common to sections 32 and 31, 11 22 W

EXISTING SURVEYS

Original Government Survey

Year surveyed \_\_\_\_\_  
Original monument \_\_\_\_\_  
(Wood post, stone, pile of stones, pipe, etc.)

Bearing Trees

Species \_\_\_\_\_  
Diameter \_\_\_\_\_  
Bearing \_\_\_\_\_  
Distance \_\_\_\_\_

Subsequent Corner Restoration

Year surveyed \_\_\_\_\_ By \_\_\_\_\_  
Where filed or recorded \_\_\_\_\_  
Monument \_\_\_\_\_  
(Original, or state post, iron rod, etc.)

Species, Size, Reference, Object

Species \_\_\_\_\_  
Diameter \_\_\_\_\_  
Bearing \_\_\_\_\_  
Distance \_\_\_\_\_

Original Evidence Found

Year of search \_\_\_\_\_ By \_\_\_\_\_  
Monument found \_\_\_\_\_

Original Bearing Trees Found

Species \_\_\_\_\_  
Diameter \_\_\_\_\_  
Bearing \_\_\_\_\_  
Distance \_\_\_\_\_

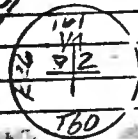
Evidence of Subsequent Corner Restoration Found

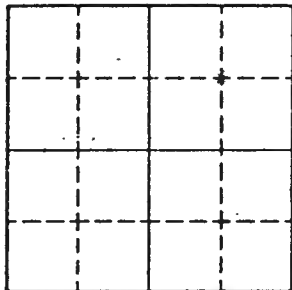
Year of search 7/1/35 By H. Kosenko

Recovered a 2" O.D. iron pipe w/  
3" diam. brass cap & "rod"

See T60N226W R22 P433

Aspen Aspen  
NW NW





Sketch

Corner  F.S. Land

At time of search:

1. Did you have the record description?

Yes \_\_\_\_\_ No

2. How was search area located?

Pacing, chaining, photos, maps,  
etc. \_\_\_\_\_

3. Man hours spent in search 1/2

4. Do you think additional search might  
recover records?

Relation of Evidence to Record Features Along Section Lines

Section line to sections \_\_\_\_\_  
Object \_\_\_\_\_  
Record distance \_\_\_\_\_  
Measured distance \_\_\_\_\_

Other Evidence

Describe evidence of use and occupation such as roads, fences, clearings, timber cutting lines, plantations, etc.. Cite source of testimony if any. \_\_\_\_\_

Perpetuation Record

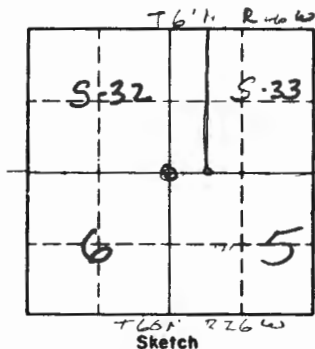
Monument and accessories established. Include brief description of area. \_\_\_\_\_

Certified correct. Corrected Certificate prepared: Yes \_\_\_\_\_ No \_\_\_\_\_  
Filed in county records at \_\_\_\_\_ Date \_\_\_\_\_ County Document No. \_\_\_\_\_

T. 60N R. 26W 4<sup>th</sup> P. Mer. N.F. County ITASCA State MN.  
CC N.E. SEC. 6 Corner common to sections 5 6 and

EXISTING SURVEYS

Original Government Survey		Original Evidence Found	
Year surveyed <u>1876</u>		Year of search _____	By _____
Original monument <u>WOOD POST</u> <small>(Wood post, stone, pile of stones, post, etc.)</small>		Monument found _____	
Bearing Trees		Original Bearing Trees Found	
Species <u>SPRUCE</u> <u>SPRUCE</u>		Species _____	
Diameter <u>7"</u> <u>16"</u>		Diameter _____	
Bearing <u>S 27° W</u> <u>S 44 1/2° E</u>		Bearing _____	
Distance <u>245 (1.32')</u> <u>515 (3.30')</u>		Distance _____	
Subsequent Corner Restoration		Evidence of Subsequent Corner Restoration Found	
Year surveyed <u>1939</u> By <u>F. NYRA</u>		Year of search <u>1954</u> By <u>CO. SURVEY DEPT.</u>	
Where filed or recorded <u>ITASCA CO. COURTHOUSE</u>		<u>FD. 2" X 20" PIPE, SET CO. MON (ALUMINUM CAPTED PIPE)</u> -	
Monument <u>2" X 20" PIPE</u> <small>(Original, concrete post, iron rod, etc.)</small>		<u>1979 - R. OLESAN - USFS. - FD. CO. MON, SET</u>	
		<u>NEW B.T.'S: 6" BIRCH - S 86° W - 59.65'</u>	
		<u>7" BIRCH - S 10° E - 28.30</u>	
Bearing Trees, Reference Objects		Bearing Trees, Reference Objects	
Species <u>BALSAM</u> <u>BALSAM</u>		Species <u>BALSAM</u> <sup>1954</sup> <u>BALSAM</u> <sup>1954</sup> <u>ASPEN</u>	Species <u>8" PINE SIGN</u>
Diameter <u>8"</u> <u>10"</u>		Diameter <u>10"</u> <u>8"</u> <u>7"</u>	<u>4" SIGN WITH SIGN</u>
Bearing <u>S 62° E</u> <u>S 51° W</u>		Bearing <u>S 75° E</u> <u>S 35° W</u> <u>S 90° E</u>	<u>E.</u>
Distance <u>8.9'</u> <u>59.9'</u>		Distance <u>9.25</u> <u>19.72'</u> <u>45.80</u>	<u>2.5'</u>



○ Corner    ▨ F.S. Land

Relation of Evidence to Record Features Along Section Lines

Section line to sections S.C SEC 32, 33

Object CO. MON.

Record distance 211.2 (ORIG) 199.2 (1939)

Measured distance 190.05'

Other Evidence

Describe evidence of use and occupation such as roads, fences, clearings, timber cutting lines, plantations, etc.. Cite source of testimony if any. OUT-OVER AREA TO N & E  
OLD LINE TO STD. WEST

At time of search:

1. Did you have the record description?

Yes X No \_\_\_\_\_

2. How was search area located?

Pacing, chaining, photos, maps,  
etc. TRAVERSING

3. Man hours spent in search \_\_\_\_\_

4. Do you think additional search might recover evidence? Yes \_\_\_\_\_ No X

5. Signature \_\_\_\_\_

Perpetuation Record

Monument and accessories established. Include brief description of area. 1983 - THERICK, T. MILLER - FD CO. MON AND 5 CORNER ACCESSORIES.  
SET ONE NEW B.T.

5" BIRCH S 39° E 44.40 TO SPR. ON E SIDE

AREA IS HEAVILY WOODED W/ BIRCH & ASPEN

Certified corner restoration certificate prepared: Yes X No \_\_\_\_\_

Filed in county records at \_\_\_\_\_ Date \_\_\_\_\_ County Document No. \_\_\_\_\_

Identified on aerial photo No. \_\_\_\_\_ Which is filed at \_\_\_\_\_

Index No. A-5  
(Alphabetical - Numerical)

Book 1  
Fogel

LAND CORNER RECORD  
(RECTANGULAR SURVEYS)

RG-7150-4 (Rev. 6/13/67)  
 GPO 802-127

T. 60 R. 26 Mer. N.F. \_\_\_\_\_ County \_\_\_\_\_ State \_\_\_\_\_  
Clearing SOC Corner common to sections 5 6 and \_\_\_\_\_

EXISTING SURVEYS

**Original Government Survey**

Year surveyed \_\_\_\_\_

Original monument \_\_\_\_\_  
(Wood posts, stakes, pipe, stumps, pipe, etc.)

**Bearing Trees**

Species \_\_\_\_\_

Diameter \_\_\_\_\_

Bearing \_\_\_\_\_

Distance \_\_\_\_\_

**Original Evidence Found**

Year of search \_\_\_\_\_ By \_\_\_\_\_

Monument found \_\_\_\_\_

**Original Bearing Trees Found**

Species \_\_\_\_\_

Diameter \_\_\_\_\_

Bearing \_\_\_\_\_

Distance \_\_\_\_\_

**Subsequent Corner Restoration**

Year surveyed \_\_\_\_\_ By Itasca County

Where filed or recorded County Court House

Monument 2" N.E. Caped Pipe  
(Original, concrete post, iron rod, etc.)

**Evidence of Subsequent Corner Restoration Found**

Year of search 1999 By R. Oles

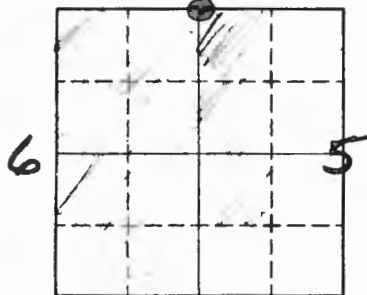
Monument in place

**Bearing Trees, Reference Objects**

Species	<u>Balsam</u>	<u>Balsam</u>	<u>Aspen</u>
Diameter	<u>10"</u>	<u>8"</u>	<u>7"</u>
Bearing	<u>S75E</u>	<u>S35W</u>	<u>S80E</u>
Distance	<u>9.25'</u>	<u>19.7'</u>	<u>45.8'</u>

**Bearing Trees, Reference Objects**

Species	<u>Balsam</u>	<u>Balsam</u>	<u>Aspen</u>
Diameter	<u>10"</u>	<u>10"</u>	<u>7"</u>
Bearing	<u>S70E</u>	<u>S45W</u>	<u>S70E</u>
Distance	<u>9.25'</u>	<u>19.7'</u>	<u>45.8'</u>



Sketch

O Corner  F.S. Land

Relation of Evidence to Record Features Along Section Lines

Section line to sections \_\_\_\_\_  
 Object \_\_\_\_\_  
 Record distance \_\_\_\_\_  
 Measured distance \_\_\_\_\_

Other Evidence

Describe evidence of use and occupation such as roads, fences, clearings, timber cutting lines, plantations, etc.. Cite source of testimony if any.

*Line posted to standard East & West*

At time of search:

1. Did you have the record description? Yes \_\_\_\_\_ No \_\_\_\_\_

Yes \_\_\_\_\_ No \_\_\_\_\_

2. How was search area located?

Pacing, chaining, photos, maps, etc. \_\_\_\_\_

3. Man hours spent in search \_\_\_\_\_

4. Do you think additional search might recover evidence? Yes \_\_\_\_\_ No \_\_\_\_\_

5. Signature \_\_\_\_\_

Perpetuation Record

Monument and accessories established. Include brief description of area. \_\_\_\_\_

*New BT's*

<i>1-11</i>	<i>Birch</i>	<i>Steel signpost</i>	
<i>1/2</i>	<i>7'</i>		
<i>S86W</i>	<i>S10E</i>	<i>East</i>	
<i>59.65</i>	<i>28.30'</i>	<i>2.5'</i>	
<i>T60NR26W</i>	<i>T60NR26</i>	<i>w/signs</i>	<i>S# 2</i>
<i>S8 BT</i>	<i>35 BT</i>		<i>S# 4</i>

*6/4/79*  
*Ronald Olson*

Certified corner restoration certificate prepared: Yes \_\_\_\_\_ No \_\_\_\_\_

Filed in county records at \_\_\_\_\_ Date \_\_\_\_\_ County Document No. \_\_\_\_\_

Identified on aerial photo No. \_\_\_\_\_ Which is filed at \_\_\_\_\_



Index No. A-7  
(Alphabetical - Numerical)

LAND CORNER RECORD  
(RECTANGULAR SURVEYS)

R9-7150-4 (Rev. 6/13/67)  
 GPO 802-127

T. 60 N R. 26 W 4th Mer. N.F. Chippewa County ITASCA State MN.  
NY4 C.C. SEC 5 Corner common to sections 5 and \_\_\_\_\_

EXISTING SURVEYS

**Original Government Survey**

Year surveyed \_\_\_\_\_

Original monument \_\_\_\_\_  
(Wood post, stone, pile of stones, pipe, etc.)

**Bearing Trees**

Species \_\_\_\_\_

Diameter \_\_\_\_\_

Bearing \_\_\_\_\_

Distance \_\_\_\_\_

**Original Evidence Found**

Year of search \_\_\_\_\_ By \_\_\_\_\_

Monument found \_\_\_\_\_

**Original Bearing Trees Found**

Species \_\_\_\_\_

Diameter \_\_\_\_\_

Bearing \_\_\_\_\_

Distance \_\_\_\_\_

**Subsequent Corner Restoration**

Year surveyed 1939 By FRED L. H. A. I

Where filed or recorded ITASCA COUNTY COURTHOUSE

Monument 1 1/2" x 20" PIPE  
(Original, concrete post, iron rod, etc.)

**Evidence of Subsequent Corner Restoration Found**

Year of search 1954 By ITASCA CO. SURVEY DEPT.

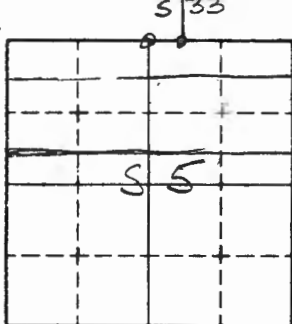
Found 1 1/2" x 20" PIPE - REPLACED WITH AN  
ALUMINUM CAPPED CO. MON.

**Bearing Trees, Reference Objects**

Species	<u>TAM</u>	<u>SPRUCE</u>
Diameter	<u>4"</u>	<u>4"</u>
Bearing	<u>S 49° W</u>	<u>S 75° E</u>
Distance	<u>86.4'</u>	<u>57.95'</u>

**Bearing Trees, Reference Objects**

Species	<u>SPRUCE</u>	<u>J. PINE</u>
Diameter	<u>6"</u>	<u>5"</u>
Bearing	<u>S 53 1/2° W</u>	<u>S 82° E</u>
Distance	<u>89.23'</u>	<u>25.43</u>



Sketch

○ Corner    ▨ F.S. Land

Relation of Evidence to Record Features Along Section Lines

Section line to sections S 1/4 COR S 33, T 61 N, R 26 W  
 Object CO. MON.  
 Record distance 269.8 (1939)  
 Measured distance 264.81

Other Evidence

Describe evidence of use and occupation such as roads, fences, clearings, timber cutting lines, plantations, etc.. Cite source of testimony if any.

At time of search:

1. Did you have the record description?  
 Yes X No \_\_\_\_\_

2. How was search area located?

Pacing, chaining, photos, maps,  
 etc. TRAVELING, MAPS.

3. Man hours spent in search 44

4. Do you think additional search might  
 recover evidence? Yes \_\_\_\_\_ No X

5. Signature \_\_\_\_\_

Perpetuation Record

Monument and accessories established. Include brief description of area.

1983 - T. KERICK, T. MILLER - FOUND CO. MON. & 2-1954  
BEARING TREES. SET ONE NEW B.T.: 6" J. PINE, S 12° W - 16.49'  
AREA IS IN BLACK SPRUCE BOG  
8" steel sign post, EAST 3.78'

Certified corner restoration certificate prepared: Yes \_\_\_\_\_ No \_\_\_\_\_

Filed in county records at \_\_\_\_\_ Date \_\_\_\_\_ County Document No. \_\_\_\_\_

Identified on aerial photo No. \_\_\_\_\_ Which is filed at \_\_\_\_\_

EX No. A-7  
(Alphabetical - Numerical)

LAND CORNER RECORD  
(RECTANGULAR SURVEYS)

R9-7150-4 (Rev. 6/13/67)  
 GPO 802-127

60 N R. 26 W 4th Mer. N.F. Chippewa County ITASCA State M.N.  
Y4 CC. SEC 5 Corner common to sections 5 and \_\_\_\_\_

EXISTING SURVEYS

Original Government Survey

Year surveyed \_\_\_\_\_  
 Original monument \_\_\_\_\_  
(Wood post, stone, pile of stones, pipe, etc.)

Bearing Trees

Species \_\_\_\_\_  
 Diameter \_\_\_\_\_  
 Bearing \_\_\_\_\_  
 Distance \_\_\_\_\_

Original Evidence Found

Year of search \_\_\_\_\_ By \_\_\_\_\_  
 Monument found \_\_\_\_\_

Original Bearing Trees Found

Species \_\_\_\_\_  
 Diameter \_\_\_\_\_  
 Bearing \_\_\_\_\_  
 Distance \_\_\_\_\_

Subsequent Corner Restoration

Year surveyed 1939 By FRANK VIRAY  
 Where filed or recorded ITASCA COUNTY COURTHOUSE  
 Monument 1 1/2" x 20" PIPE  
(Original, concrete post, iron rod, etc.)

Bearing Trees, Reference Objects


Species TAM SPRUCE  
 Diameter 4" 4"  
 Bearing S 49° W S 75° E  
 Distance 86.4' 57.95'

Evidence of Subsequent Corner Restoration Found

Year of search 1954 By ITASCA CO. SURVEY DEPT.  
 Found 1 1/2" x 20" PIPE - REPLACED WITH AN ALUMINUM CAPPED CO. MON.

Bearing Trees, Reference Objects

SPRUCE J. PINE  
6" 5"  
S 53 1/2° W S 82° E  
89.23' 25.43'



Sketch

○ Corner    ▨ F.S. Land

At time of search:

1. Did you have the record description?  
 Yes X No \_\_\_\_\_

2. How was search area located?  
 Pacing, chaining, photos, maps,  
 etc. TRAVELING, MAPS.

3. Man hours spent in search 44

4. Do you think additional search might  
 recover evidence? Yes \_\_\_\_\_ No X

5. Signature \_\_\_\_\_

Relation of Evidence to Record Features Along Section Lines

Section line to sections S/4 COR S 33, T61N, R26W  
 Object CO. MON.  
 Record distance 269.8 (1939)  
 Measured distance 264.81

Other Evidence

Describe evidence of use and occupation such as roads, fences, clearings, timber cutting lin-  
 plantations, etc.. Cite source of testimony if any. \_\_\_\_\_

Perpetuation Record

Monument and accessories established. Include brief description of area. \_\_\_\_\_  
1983 - T. KERICK, T. MILLER - FOUND CO. MON, & 2-1954  
BEARING TREES. SET ONE NEW B.T. : 6" J. PINE, S12°W-10  
AREA IS IN BLACK SPRUCE BOG  
8' steel sign post, EAST 3.70'

Certified corner restoration certificate prepared: Yes \_\_\_\_\_ No \_\_\_\_\_  
 Filed in county records at \_\_\_\_\_ Date \_\_\_\_\_ County Document No. \_\_\_\_\_  
 Identified on aerial photo No. \_\_\_\_\_ Which is filed at \_\_\_\_\_

Index No. A-11  
(Alphabetical - Memorial)

LAND CORNER RECORD  
(RECTANGULAR SURVEYS)

R9-7150-4 (Rev. 6/13/67)  
 GPO 802-127

T. 60 N R. 26 W 4th Mer. N.F. CHIPEWA County ITASCA State MN  
Closing N 1/4 Corner common to sections 4 and \_\_\_\_\_

EXISTING SURVEYS

Original Government Survey

Year surveyed 10-20-1908, IT. Co. Surveyor Record  
 Original monument Book 2, Page 42  
(Wood post, stone, pile of stones, pipe, etc.)

Bearing Trees

Species SPRUCE SPRUCE  
 Diameter 12" 7"  
 Bearing N3°E 555°E  
 Distance 31.5' 36.0

Subsequent Corner Restoration

Year surveyed 1954 By IT. Co. Surveyors office  
 Where filed or recorded IT. Co.  
 Monument SET 2" ALUM. CAPPED IT. Co.  
(Original, concrete post, iron rod, etc.)  
MONUMENT:

Bearing Trees, Reference Objects

Species WEST POST of CHIPEWA  
 Diameter NATIONAL FOREST SIGN  
 Bearing 59°E  
 Distance 41.08

Original Evidence Found

Year of search 1954 By IT. Co. Surveyors office  
 Monument found NOT MENTIONED

Original Bearing Trees Found

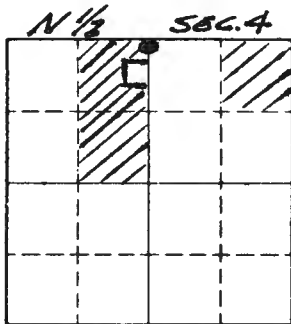
Species \_\_\_\_\_  
 Diameter \_\_\_\_\_  
 Bearing \_\_\_\_\_  
 Distance \_\_\_\_\_

Evidence of Subsequent Corner Restoration Found

Year of search 1983 By A. KERBICK ALS  
Food Co. Mon in place - states 1954  
Sign post damaged. Also states Co. Mon.  
is 6.74' south of line between  
STANDARD CORNERS of SECTION 34  
to North - Filed Cert. # 363519

Bearing Trees, Reference Objects

\_\_\_\_\_



Sketch

○ Corner    ▨ F.S. Land

Relation of Evidence to Record Features Along Section Lines

Section line to sections \_\_\_\_\_  
 Object \_\_\_\_\_  
 Record distance \_\_\_\_\_  
 Measured distance \_\_\_\_\_

Other Evidence

Describe evidence of use and occupation such as roads, fences, clearings, timber cutting lines, plantations, etc.. Cite source of testimony if any. MONUMENT IS APPROX. 95'

WEST of E of HWY #7

5-10-1989 ICDSM Pld. BK 1, Pg. 7 Lists following  
WITNESSES. DISTANCES ARE TO 60d SPT w/WASHER.

SPRUCE 32" S55°W - 55.50 feet

ASPEN 5.2" N55°W - 69.97

At time of search:

1. Did you have the record description?

Yes \_\_\_\_\_ No \_\_\_\_\_

2. How was search area located?

Pacing, chaining, photos, maps,  
 etc. TRAVEL

3. Man hours spent in search 2

4. Do you think additional search might  
 recover evidence? Yes \_\_\_\_\_ No ✓

5. Signature WOOD

Perpetuation Record

Monument and accessories established. Include brief description of area. 3-23-1991  
K&D Surveyors under CONTRACT with MNDOT Find  
COUNTY MONUMENT AND add the following TIES.

1989 ASPEN 7" N59°W - 69.90

1991 K&D Power pole N65°E - 221.04 To CN&D NWFACE UP 8'

1991 K&D Power pole S32°E - 260.99 To CN&D SWFACE UP 8'

1989 SPRUCE 4" S50°W - 55.46

Found Co. Mon. 15 UP 1.0 feet AN ALUM. FENCE POST  
2 1/2 FEET high IS NE of COR. 0.8 FEET

Certified corner restoration certificate prepared: Yes \_\_\_\_\_ No \_\_\_\_\_

Filed in county records at ST. CO. Date 3/20/1991 County Document No. 363519

Identified on aerial photo No. \_\_\_\_\_ Which is filed at \_\_\_\_\_

Index No. A-11  
(Alphabetical - Numerical)

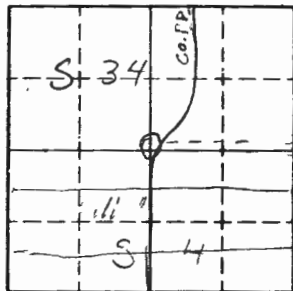
LAND CORNER RECORD  
(RECTANGULAR SURVEYS)

R9-7150-4 (Rev. 6/13/67)  
GPO 802-127

T. 60N R. 26W Mer. N.F. \_\_\_\_\_ County ITASCA State MN.  
N44 CLS4 Corner common to sections 5 34, T61N, R26W and \_\_\_\_\_

EXISTING SURVEYS

Original Government Survey	Original Evidence Found
Year surveyed _____ Original monument _____ <small>(Wood post, stone, pile of stones, pipe, etc.)</small>	Year of search _____ By _____ Monument found _____
<p style="text-align: center;">Bearing Trees</p> Species _____ Diameter _____ Bearing _____ Distance _____	<p style="text-align: center;">Original Bearing Trees Found</p> Species _____ Diameter _____ Bearing _____ Distance _____
<p style="text-align: center;">Subsequent Corner Restoration</p>	<p style="text-align: center;">Evidence of Subsequent Corner Restoration Found</p>
Year surveyed <u>1965</u> By <u>CO. CLK. R. J. J. J.</u> Where filed or recorded <u>ITASCA COUNTY COURTHOUSE</u> Monument <u>ALUMINUM CAPPED PIPE</u> <small>(Original, concrete post, iron rod, etc.)</small>	Year of search <u>1983</u> By <u>T. BERCK, T. Miller</u> <u>Found 13' on IP 24" CIPPER NA SIGN POST</u>
<p style="text-align: center;">Bearing Trees, Reference Objects</p> Species <u>W. POST. CHIPP. NATIONAL FOREST SIGN</u> Diameter <u>6"</u> Bearing <u>S 90° E</u> Distance <u>41.08'</u>	<p style="text-align: center;">Bearing Trees, Reference Objects</p> <u>3' STEEL POST</u>  <u>12</u> <u>3.64'</u>



Sketch

○ Corner    ▨ F.S. Land

Relation of Evidence to Record Features Along Section Lines

Section line to sections \_\_\_\_\_  
 Object \_\_\_\_\_  
 Record distance \_\_\_\_\_  
 Measured distance \_\_\_\_\_

Other Evidence

Describe evidence of use and occupation such as roads, fences, clearings, timber cutting lines, plantations, etc.. Cite source of testimony if any. ROAD BEAR EAST AND SOUTH  
 21 - 25

At time of search:

1. Did you have the record description?

Yes X No \_\_\_\_\_

2. How was search area located?

Pacing, chaining, photos, maps,  
 etc. MAPS

3. Man hours spent in search 1/4

4. Do you think additional search might  
 recover evidence? Yes \_\_\_\_\_ No X

5. Signature \_\_\_\_\_

Perpetuation Record

Monument and accessories established. Include brief description of area. AREA  
IN DITCH AREA JUST W. OF CO. RD.

Certified corner restoration certificate prepared: Yes \_\_\_\_\_ No \_\_\_\_\_

Filed in county records at \_\_\_\_\_ Date \_\_\_\_\_ County Document No. \_\_\_\_\_

Identified on aerial photo No. \_\_\_\_\_ Which is filed at \_\_\_\_\_



Index No. A-13  
(Alphabetical - Numerical)

LAND CORNER RECORD  
(RECTANGULAR SURVEYS)

R9-7150-4 (Rev. 6/15/67)  
GPO 802-127

T. 60N R. 26W Mer. N.F. \_\_\_\_\_ County ITASCA State MN.  
C.C. & E. SEC 4 Corner common to sections 3, 34, T60N, R26W and \_\_\_\_\_

EXISTING SURVEYS

Original Government Survey

Year surveyed 1876  
Original monument SPRUCE POST  
(Wood post, stone, pile of stones, pipe, etc.)

Bearing Trees

Species SPRUCE SPRUCE  
Diameter 6" 6"  
Bearing S 15° W S 15° E  
Distance 25 LKS 190 LKS  
(50.1') (125.4')

Subsequent Corner Restoration

Year surveyed 1944 By FYFIDY JAA  
Where filed or recorded CO. COURTHOUSE  
Monument POST  
(Original, concrete post, iron rod, etc.)

Bearing Trees, Reference Objects

Species J. PINE SPRUCE  
Diameter 8" 6"  
Bearing S 11° E S 28° W  
Distance 28.1' 52.8'

Original Evidence Found

Year of search \_\_\_\_\_ By \_\_\_\_\_  
Monument found \_\_\_\_\_

Original Bearing Trees Found

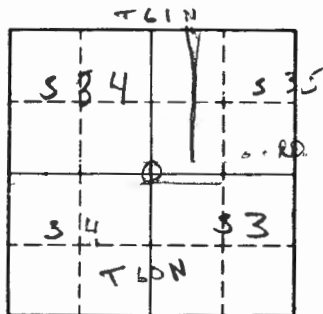
Species \_\_\_\_\_  
Diameter \_\_\_\_\_  
Bearing \_\_\_\_\_  
Distance \_\_\_\_\_

Evidence of Subsequent Corner Restoration Found

Year of search 1954 By COUNTY SURVEYOR'S DEPT.  
FD. 1944 B.T.'S - SPT 1 1/2" PIPE WITH  
ALUMINUM CAP

Bearing Trees, Reference Objects

\_\_\_\_\_  
\_\_\_\_\_  
\_\_\_\_\_  
\_\_\_\_\_



Sketch

○ Corner  F.S. Land

Relation of Evidence to Record Features Along Section Lines

Section line to sections S.C. & 34.35 T61N, R26W  
 Object CO. MON.  
 Record distance 191.4' (ORIG)  
 Measured distance 196.92

Other Evidence

Describe evidence of use and occupation such as roads, fences, clearings, timber cutting lines, plantations, etc.. Cite source of testimony if any. CORNER LIES IN OLD ROAD BED.

Note: 2/13/84 Tried to straighten monument, broke as approx. 14" long, set this monument 2" below surface of road.

At time of search:

1. Did you have the record description?  
 Yes X No     

2. How was search area located?  
 Pacing, chaining, photos, maps,  
 etc. PACING

3. Man hours spent in search 1

4. Do you think additional search might recover evidence? Yes      No X

5. Signature     

Perpetuation Record

Monument and accessories established. Include brief description of area. AREA IS A BLACK SPRUCE, JACK PINE TIMBER.  
1983 - TRERICK, T. MILLER - FOUND CO. MON. BENT OVER.  
MON. W/TH 0.20' & AF COMP. ITED POSITION SET F.I. & AT COMP. REF POSITION. I.E. WENT SURED TO B.T.S.:  

1942: 8" J.F.I.E (NOW 4")	S 11° E	28.16	TO SPR ON C.C.E
1944: 6" SPRUCE (NOW 9")	S 28° W	53.04	" " " "
1983: 4" SPRUCE	S 58° E	31.08	" " " "
8' STEEL C.I. W/ COST	"	0.80'	
" " " "	"	15.64	

Certified corner restoration certificate prepared: Yes      No     

Filed in county records at      Date      County Document No.     

Identified on aerial photo No.      Which is filed at

Index No. A 13  
(Alphabetical - Roman)LAND CORNER RECORD  
(RECTANGULAR SURVEYS)R9-7150-4 (Rev. 6/13/67)  
GPO 802-127T. 60 R. 26 4<sup>th</sup> Mer. N.F. \_\_\_\_\_ County \_\_\_\_\_ State \_\_\_\_\_  
SC Corner common to sections 33 35 34 4 and 3

## EXISTING SURVEYS

## Original Government Survey

Year surveyed 1875  
Original monument wood post  
(Wood post, stone, pile of stones, pipe, etc.)

## Bearing Trees

Species Spruce Spruce  
Diameter 6" 6"  
Bearing S 15 W S 15 E  
Distance 56.10' 125.40'

## Subsequent Corner Restoration

Year surveyed \_\_\_\_\_ By \_\_\_\_\_  
Where filed or recorded \_\_\_\_\_  
Monument \_\_\_\_\_  
(Original, concrete post, iron rod, etc.)

## Bearing Trees, Reference Objects

Species \_\_\_\_\_  
Diameter \_\_\_\_\_  
Bearing \_\_\_\_\_  
Distance \_\_\_\_\_

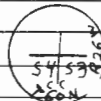
## Original Evidence Found

Year of search \_\_\_\_\_ By \_\_\_\_\_  
Monument found \_\_\_\_\_

## Original Bearing Trees Found

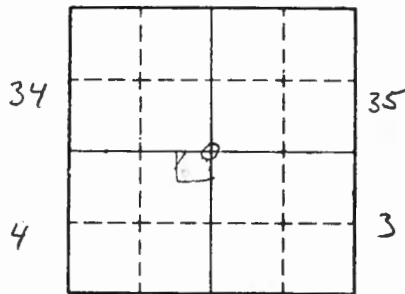
Species \_\_\_\_\_  
Diameter \_\_\_\_\_  
Bearing \_\_\_\_\_  
Distance \_\_\_\_\_

## Evidence of Subsequent Corner Restoration Found

Year of search 1983 By G. Kosenko B. Ausk  
R. covers an 1 1/2 in. diam. galvanized iron  
pipe with a 2 1/2 in. diam. aluminum cap  
Impd.pipe is bent over

## Bearing Trees, Reference Objects

J. Pine Spruce  
SE Quad SW Quad



Sketch

○ Corner    ▨ F.S. Land

Relation of Evidence to Record Features Along Section Lines

Section line to sections \_\_\_\_\_  
 Object \_\_\_\_\_  
 Record distance \_\_\_\_\_  
 Measured distance \_\_\_\_\_

Other Evidence

Describe evidence of use and occupation such as roads, fences, clearings, timber cutting lines, plantations, etc.. Cite source of testimony if any. \_\_\_\_\_

At time of search:

1. Did you have the record description?

Yes \_\_\_\_\_ No \_\_\_\_\_

2. How was search area located?

Pacing, chaining, photos, maps, etc. \_\_\_\_\_

3. Man hours spent in search \_\_\_\_\_

4. Do you think additional search might recover evidence? Yes \_\_\_\_\_ No \_\_\_\_\_

5. Signature \_\_\_\_\_

Perpetuation Record

Monument and accessories established. Include brief description of area. \_\_\_\_\_

Certified corner restoration certificate prepared: Yes \_\_\_\_\_ No \_\_\_\_\_

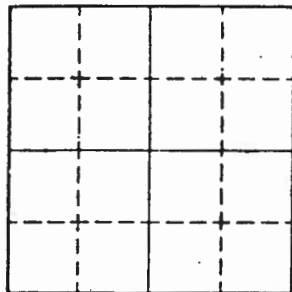
Filed in county records at \_\_\_\_\_ Date \_\_\_\_\_ County Document No. \_\_\_\_\_

Identified on aerial photo No. \_\_\_\_\_ Which is filed at \_\_\_\_\_

Index No. A 13/14  
(Alphabetical - Numerical)LAND CORNER RECORD  
(RECTANGULAR SURVEYS)RB-7180-4 (Rev. 6/13/67)  
GPO 802-127T. 60N R. 26W 4th Mer. N.F. Chippewa County Itasca State Minnesota  
5C section Corner common to sections 34 and 35  
T61N R26W

## EXISTING SURVEYS

Original Government Survey	Original Evidence Found
Year surveyed _____	Year of search _____ By _____
Original monument _____ <small>(Wood post, stone, pile of stones, post, etc.)</small>	Monument found _____
<b>Bearing Trees</b>	<b>Original Bearing Trees Found</b>
Species _____	Species _____
Diameter _____	Diameter _____
Bearing _____	Bearing _____
Distance _____	Distance _____
<b>Subsequent Corner Restoration</b>	<b>Evidence of Subsequent Corner Restoration Found</b>
Year surveyed _____ By _____	Year of search <u>7/6/83</u> By <u>G. Kosenko</u>
Where filed or recorded _____	<u>Recovered a 2in O.D. iron pipe</u>
Monument _____ <small>(Original, concrete post, iron rod, etc.)</small>	<u>without a brass cap</u>
	<u>See: T60N R26W BK2 pg 34</u>
<b>Bearing Trees, Reference Objects</b>	<b>Bearing Trees, Reference Objects</b>
Species _____	<u>Jack Pine</u> _____
Diameter _____	<u>1 1/2" gum</u> _____
Bearing _____	_____
Distance _____	_____



Sketch

O Corner  F.S. Land

Relation of Evidence to Record Features Along Section Lines

Section line to sections \_\_\_\_\_

Object \_\_\_\_\_

Record distance \_\_\_\_\_

Measured distance \_\_\_\_\_

Other Evidence

Describe evidence of use and occupation such as roads, fences, clearings, timber cutting lines, plantations, etc.. Cite source of testimony if any. \_\_\_\_\_

\_\_\_\_\_  
\_\_\_\_\_  
\_\_\_\_\_  
\_\_\_\_\_  
\_\_\_\_\_  
\_\_\_\_\_

At time of search:

1. Did you have the record description?

Yes \_\_\_\_\_ No X

2. How was search area located?

Pacing, chaining, photos, maps, etc. \_\_\_\_\_

3. Man hours spent in search. 1/2

4. Do you think additional search might recover evidence? Yes ✓ No \_\_\_\_\_

Perpetuation Record

Monument and accessories established. Include brief description of area. \_\_\_\_\_

\_\_\_\_\_  
\_\_\_\_\_  
\_\_\_\_\_  
\_\_\_\_\_  
\_\_\_\_\_  
\_\_\_\_\_

Certified corner restoration certificate prepared: Yes \_\_\_\_\_ No \_\_\_\_\_

Filed in county records at \_\_\_\_\_ Date \_\_\_\_\_ County Document No. \_\_\_\_\_

*Handwritten signatures and initials*

Index No. A-15  
(Alphabetical - Numerical)

LAND CORNER RECORD  
(RECTANGULAR SURVEYS)

RD-7150-4 (Rev. 6/13/67)  
 GPO 502-127

T. 60N R. 26W 4th Mer. N.F. Chippewa County Itasca State Minnesota  
 CC 1/4 Corner common to sections 3 and \_\_\_\_\_

EXISTING SURVEYS

Original Government Survey

Year surveyed Not set in original survey

Original monument \_\_\_\_\_  
(Wood post, stone, pile of stones, pipe, etc.)

Bearing Trees

Species \_\_\_\_\_  
 Diameter \_\_\_\_\_  
 Bearing \_\_\_\_\_  
 Distance \_\_\_\_\_

Subsequent Corner Restoration

Year surveyed 1954 By Itasca County

Where filed or recorded Itasca County

Monument Aluminum capped iron pipe  
(Original, concrete post, iron rod, etc.)

Bearing Trees, Reference Objects

Species	<u>Bal</u>	<u>Bal</u>	_____
Diameter	<u>6"</u>	<u>5"</u>	_____
Bearing	<u>S24°E</u>	<u>S46°W</u>	_____
Distance	<u>3.7'</u>	<u>8.4'</u>	_____

Original Evidence Found

Year of search \_\_\_\_\_ By \_\_\_\_\_  
 Monument found \_\_\_\_\_

Original Bearing Trees Found

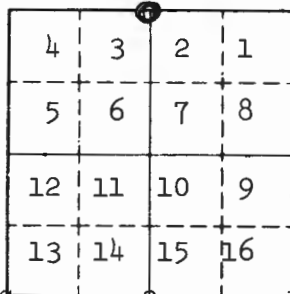
Species \_\_\_\_\_  
 Diameter \_\_\_\_\_  
 Bearing \_\_\_\_\_  
 Distance \_\_\_\_\_

Evidence of Subsequent Corner Restoration Found

Year of search 1982 By USFS  
(G. Kasenko - R. Fallon) Recover  
capped iron pipe and 2 rotted stumps  
fitting the 1954 B.T.'s and set new  
trees as follows:

Bearing Trees, Reference Objects

Aspen	<u>Cedar</u>	_____
<u>9"</u>	<u>14"</u>	_____
<u>S46°E</u>	<u>S82°W</u>	_____
<u>43.25'</u>	<u>102.34'</u>	_____



1/4 Cor S 1/4 Cor

Sketch

○ Corner     F.S. Land

Relation of Evidence to Record Features Along Section Lines

Section line to sections \_\_\_\_\_  
 Object \_\_\_\_\_  
 Record distance \_\_\_\_\_  
 Measured distance \_\_\_\_\_

Other Evidence

Describe evidence of use and occupation such as roads, fences, clearings, timber cutting lines, plantations, etc.. Cite source of testimony if any. \_\_\_\_\_

At time of search:

1. Did you have the record description?

Yes X No \_\_\_\_\_

2. How was search area located?

Pacing, chaining, photos, maps,  
 etc. pacing

3. Man hours spent in search 1

4. Do you think additional search might

recover evidence? Yes \_\_\_\_\_ No X

Perpetuation Record

Monument and accessories established. Include brief description of area. \_\_\_\_\_

Made new bearing trees as follows:

Aspen (USFS)	10"	S 46° E	43.32'
Balsam	8"	S 8° E	18.34'
Cedar (USFS)	15"	S 82° W	102.34'

Certified corner restoration certificate prepared: Yes X No 411296

Filed in county records at Itasca Date \_\_\_\_\_ County Document No. \_\_\_\_\_

5. Signature John J. Ramirez Identified on aerial photo No. \_\_\_\_\_ Which is filed at \_\_\_\_\_



Index No. A-15  
(Alphabetical - Numerical)

LAND CORNER RECORD  
(RECTANGULAR SURVEYS)

R9-7150-4 (Rev. 6/13/67)  
 GPO 802-127

T. 60N R. 26W 4<sup>th</sup> Mer. N.F. Crippen County Itasca State Minnesota  
Closing 1/14 Corner common to sections 3 and \_\_\_\_\_

EXISTING SURVEYS

**Original Government Survey**

Year surveyed Not set in 1954

Original monument SURVEY  
(Wood post, stone, pile of stones, pipe, etc.)

**Bearing Trees**

Species \_\_\_\_\_  
 Diameter N/A  
 Bearing \_\_\_\_\_  
 Distance \_\_\_\_\_

**Original Evidence Found**

Year of search \_\_\_\_\_ By \_\_\_\_\_

Monument found \_\_\_\_\_

**Original Bearing Trees Found**

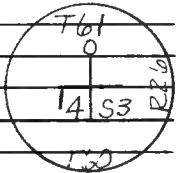
Species \_\_\_\_\_  
 Diameter \_\_\_\_\_  
 Bearing \_\_\_\_\_  
 Distance \_\_\_\_\_

~~Subsequent~~ Corner Restoration E-22

Year surveyed 1954 By Itasca

Where filed or recorded \_\_\_\_\_

Monument 2 in I.D. iron pipe with  
(Original, concrete post, iron rod, etc.)  
an aluminum cap with pas  
set in 2' x 2' concrete



**Evidence of Subsequent Corner Restoration Found**

Year of search 2/1954 By R. Fallon

Recovered county monument as described

See: T60N R26W BK2 pg3

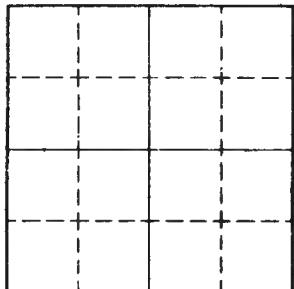
**Bearing Trees, Reference Objects**

Species \_\_\_\_\_  
 Diameter \_\_\_\_\_  
 Bearing \_\_\_\_\_  
 Distance \_\_\_\_\_

**Bearing Trees, Reference Objects**

Balsam	Balsam	Aspen	Cedar
rotted stump	rotted stump	9 in	14 in
<u>220° E</u>	<u>24° W</u>	<u>546° E</u>	<u>582° W</u>
<u>3.80 ft</u>	<u>8.45 ft</u>	<u>43.25 ft</u>	<u>102.37 ft</u>

Relation of Evidence to Record Features Along Section Lines



Sketch

○ Corner    ▨ F.S. Land

Section line to sections \_\_\_\_\_

Object \_\_\_\_\_

Record distance \_\_\_\_\_

Measured distance \_\_\_\_\_

Other Evidence

Describe evidence of use and occupation such as roads, fences, clearings, timber cutting lines, plantations, etc.. Cite source of testimony if any. \_\_\_\_\_

At time of search:

1. Did you have the record description?  
Yes  No \_\_\_\_\_

2. How was search area located?  
Pacing, chaining, photos, maps, etc. \_\_\_\_\_

3. Mon hours spent in search 1/4

4. Do you think additional search might recover evidence? Yes \_\_\_\_\_ No

Perpetuation Record

Monument and accessories established. Include brief description of area. \_\_\_\_\_

Certified corner restoration certificate prepared: Yes \_\_\_\_\_ No \_\_\_\_\_

Filed in county records at \_\_\_\_\_ Date \_\_\_\_\_ County Document No. \_\_\_\_\_

Identified on aerial photo No. \_\_\_\_\_ Which is filed at \_\_\_\_\_

5. Signature Alan P. Kowalski

Index No. A-17  
(Alphabetical & Numerical)

LAND CORNER RECORD  
(RECTANGULAR SURVEYS)

R9-7150-4 (Rev. 6/13/67)  
 GPO 802-127

T. 60N R. 26W 4+2 Mer. N.F. Chippewa County Itasca State Minnesota  
Closing section Corner common to sections 3 and 2

EXISTING SURVEYS

**Original Government Survey**

Year surveyed \_\_\_\_\_  
 Original monument \_\_\_\_\_  
(Wood post, stone, pile of stones, pipe, etc.)

**Bearing Trees**

Species \_\_\_\_\_  
 Diameter \_\_\_\_\_  
 Bearing \_\_\_\_\_  
 Distance \_\_\_\_\_

**Original Evidence Found**

Year of search \_\_\_\_\_ By \_\_\_\_\_  
 Monument found \_\_\_\_\_

**Original Bearing Trees Found**

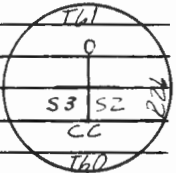
Species \_\_\_\_\_  
 Diameter \_\_\_\_\_  
 Bearing \_\_\_\_\_  
 Distance \_\_\_\_\_

**Subsequent Corner Restoration**

Year surveyed 1954 By T-1  
 Where filed or recorded \_\_\_\_\_  
 Monument 2 in I.D. iron pipe with an  
(Original, concrete post, iron rod, etc.)  
aluminum cap stamped:  
sp 2.33 ft above ground

**Bearing Trees, Reference Objects**

Species \_\_\_\_\_  
 Diameter \_\_\_\_\_  
 Bearing \_\_\_\_\_  
 Distance \_\_\_\_\_



**Evidence of Subsequent Corner Restoration Found**

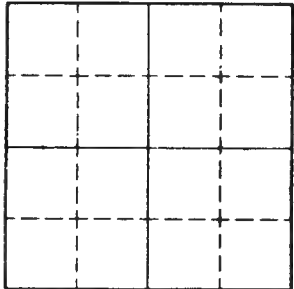
Year of search \_\_\_\_\_ By \_\_\_\_\_

See: T60N R26W BK 1 pg 39  
T60N R26W BK 2 pg 4

**Bearing Trees, Reference Objects**

Species \_\_\_\_\_  
 Diameter \_\_\_\_\_  
 Bearing \_\_\_\_\_  
 Distance \_\_\_\_\_

Relation of Evidence to Record Features Along Section Lines



Sketch

○ Corner     F.S. Land

Section line to sections \_\_\_\_\_

Object \_\_\_\_\_

Record distance \_\_\_\_\_

Measured distance \_\_\_\_\_

Other Evidence

Describe evidence of use and occupation such as roads, fences, clearings, timber cutting lines, plantations, etc.. Cite source of testimony if any. \_\_\_\_\_

At time of search:

1. Did you have the record description?

Yes \_\_\_\_\_ No \_\_\_\_\_

2. How was search area located?

Pacing, chaining, photos, maps, etc. \_\_\_\_\_

3. Man hours spent in search 1 1/4

4. Do you think additional search might recover evidence? Yes \_\_\_\_\_ No

5. Signature Allen P. Kozenko

Perpetuation Record

Monument and accessories established. Include brief description of area. Sept 1, 1982

Monument \_\_\_\_\_

Accession \_\_\_\_\_

<u>Aspen</u>	<u>Aspen</u>	<u>Aspen</u>	<u>Aspen</u>	<u>Met's</u>
<u>15 in</u>	<u>5 in</u>	<u>7 in</u>	<u>3 in</u>	<u>2 1/2 in</u>
<u>S06°E</u>	<u>S70°W</u>	<u>S58°E</u>	<u>S04°W</u>	<u>N84°W</u>
<u>93.00 ft</u>	<u>49.35 ft</u>	<u>55.10 ft</u>	<u>9.65 ft</u>	<u>5.58 ft</u>
			<u>54-6</u>	<u>54-2, 54-4</u>

Certified corner restoration certificate prepared: Yes \_\_\_\_\_ No \_\_\_\_\_

Filed in county records at \_\_\_\_\_ Date \_\_\_\_\_ County Document No. \_\_\_\_\_

Identified on aerial photo No. \_\_\_\_\_ Which is filed at \_\_\_\_\_

Index No. A-17  
(Alphabetical - Numerical)

LAND CORNER RECORD  
(RECTANGULAR SURVEYS)

RD-7150-4 (Rev. 6/13/67)  
 GPO 502-127

T. 60N R. 26W 4th Mer. N.F. Chippewa County Itasca State Minnesota  
C.C. Corner common to sections 2, 3, and \_\_\_\_\_

EXISTING SURVEYS

Original Government Survey

Year surveyed 1875 By J. P. Hinchilwood  
 Original monument \_\_\_\_\_  
(Wood post, stone, pile of stones, pipe, etc.)

	Bearing Trees	
Species	<u>Birch</u>	<u>Birch</u>
Diameter	<u>7"</u>	<u>8"</u>
Bearing	<u>S34½W</u>	<u>S18°E</u>
Distance	<u>8 links</u>	<u>12 links</u>

Subsequent Corner Restoration

Year surveyed 1939 By Frank Wray  
 Where filed or recorded Itasca County  
 Monument iron pipe  
(Original, concrete post, iron rod, etc.)

Bearing Trees, Reference Objects

	Aspen	Aspen	Balsam Stb
Species	<u>Aspen</u>	<u>Aspen</u>	<u>Balsam Stb</u>
Diameter	<u>5"</u>	<u>5"</u>	<u>14"</u>
Bearing	<u>S15°E</u>	<u>S63°W</u>	<u>S36°E</u>
Distance	<u>93.0'</u>	<u>49.5'</u>	<u>54.3'</u>

Original Evidence Found

Year of search \_\_\_\_\_ By \_\_\_\_\_  
 Monument found \_\_\_\_\_

Original Bearing Trees Found

Species	_____	_____	_____
Diameter	_____	_____	_____
Bearing	_____	_____	_____
Distance	_____	_____	_____

Evidence of Subsequent Corner Restoration Found

Year of search \_\_\_\_\_ By \_\_\_\_\_

Bearing Trees, Reference Objects

Species	_____	_____	_____
Diameter	_____	_____	_____
Bearing	_____	_____	_____
Distance	_____	_____	_____

4	3	2	1
5	6	7	8
12	11	10	9
13	14	15	16

3  
Sketch

○ Corner    ▨ F.S. Land

Relation of Evidence to Record Features Along Section Lines

Section line to sections \_\_\_\_\_  
 Object \_\_\_\_\_  
 Record distance \_\_\_\_\_  
 Measured distance \_\_\_\_\_

Other Evidence

Describe evidence of use and occupation such as roads, fences, clearings, timber cutting lines, plantations, etc.. Cite source of testimony if any. In 1954 Itasca County marked this corner with an aluminum capped iron pipe and made new witness as follows:

Aspen 11" S20°E 92.85'

Aspen 10" S63°E 52.8'

In 1982 USFS maintained this corner and made witness:

Aspen 16" S6°E 93.00' Balsam 12" S82°W 10.30'

Aspen Stump S70°W 49.35' Aspen 7" S58°E 55.10'

Perpetuation Record

Monument and accessories established. Include brief description of area. Found A1 Capped pipe and witness as follows:

Aspen	Aspen	Aspen Stp	Balsam	Aspen
8"	16"	12"	15"	7"
S59°E	S6°E	S70°W	S84°W	N12°W
55.14'	93.00'	49.50'	10.30'	10.96'
(new)	(1982FD)	(1982FD)	(1939FD)	(new)

At time of search:

1. Did you have the record description?

Yes X No \_\_\_\_\_

2. How was search area located?

Pacing, chaining, photos, maps, etc. pacing

3. Man hours spent in search 1

4. Do you think additional search might recover evidence? Yes \_\_\_\_\_ No X

5. Signature John J. Thompson

Certified corner restoration certificate prepared: Yes X No \_\_\_\_\_

Filed in county records at Itasca Date \_\_\_\_\_ County Document No. 411294

Identified on aerial photo No. \_\_\_\_\_ Which is filed at \_\_\_\_\_

Index No. A-19  
(Alphabetical - Numerical)

LAND CORNER RECORD  
(RECTANGULAR SURVEYS)

RD-7 150-4 (Rev. 6/13/67)  
GPO 802-127

T. 60N R. 26W 4th Mer. N.F. Chippewa County Itasca State Minnesota  
South Quarter Corner common to sections 35 and \_\_\_\_\_

EXISTING SURVEYS

Original Government Survey

Year surveyed 1875 S. E. Stebbin  
Original monument \_\_\_\_\_  
(Wood post, stone, pile of stones, pipe, etc.)

Bearing Trees

Species	Jack Pine	Tamarack
Diameter	<u>16"</u>	<u>12"</u>
Bearing	<u>N58<math>\frac{1}{2}</math>W</u>	<u>N12<math>\frac{1}{2}</math>E</u>
Distance	<u>35.0'</u>	<u>15.85'</u>

Original Evidence Found

Year of search \_\_\_\_\_ By \_\_\_\_\_  
Monument found \_\_\_\_\_

Original Bearing Trees Found

Species	_____	_____
Diameter	_____	_____
Bearing	_____	_____
Distance	_____	_____

Subsequent Corner Restoration

Year surveyed 1939 By F. Wray  
Where filed or recorded Itasca County  
Monument 1" Pipe  
(Original, concrete post, iron rod, etc.)

Bearing Trees, Reference Objects

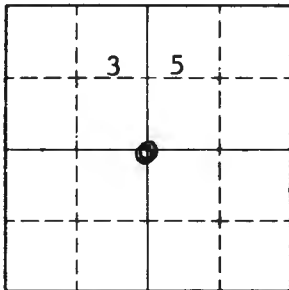
Species	White Pine	Balsam
Diameter	<u>12"</u>	<u>5"</u>
Bearing	<u>N75<math>^{\circ}</math>W</u>	<u>N16<math>\frac{1}{2}</math>W</u>
Distance	<u>78.4'</u>	<u>38.0'</u>

Evidence of Subsequent Corner Restoration Found

Year of search \_\_\_\_\_ By \_\_\_\_\_  
\_\_\_\_\_  
\_\_\_\_\_  
\_\_\_\_\_

Bearing Trees, Reference Objects

Species	_____	_____
Diameter	_____	_____
Bearing	_____	_____
Distance	_____	_____



Sketch

○ Corner    ▨ F.S. Land

Relation of Evidence to Record Features Along Section Lines

Section line to sections \_\_\_\_\_  
 Object \_\_\_\_\_  
 Record distance \_\_\_\_\_  
 Measured distance \_\_\_\_\_

Other Evidence

Describe evidence of use and occupation such as roads, fences, clearings, timber cutting lines, plantations, etc.. Cite source of testimony if any. 1969 Earl Peloquin set a county monument

At time of search:

1. Did you have the record description?

Yes X No \_\_\_\_\_

2. How was search area located?

Pacing, chaining, photos, maps, etc. chaining

3. Man hours spent in search 1

4. Do you think additional search might recover evidence? Yes \_\_\_\_\_ No X

5. Signature \_\_\_\_\_

Perpetuation Record

Monument and accessories established. Include brief description of area. \_\_\_\_\_  
left as found with witness as follows:

White Pine	Birch	Birch
22"	18"	11"
N75°W	N19°W	N23°E
78.71'	19.54'	35.51'

Certified corner restoration certificate prepared: Yes X No \_\_\_\_\_

Filed in county records at Itasca Co. Date \_\_\_\_\_ County Document No. 411292

Identified on aerial photo No. \_\_\_\_\_ Which is filed at \_\_\_\_\_



Index No. A-20/21  
(Alphabetical - Numerical)

LAND CORNER RECORD  
(RECTANGULAR SURVEYS)

R9-7150-4 (Rev. 6/13/67)  
 GPO 802-127

T. 60, 61 N R. 25, 26 W 4<sup>th</sup> Mer. N.F. Chippewa County Haxxa State Mn  
Standard Corner common to sections 36 and 31

EXISTING SURVEYS

**Original Government Survey**

Year surveyed \_\_\_\_\_  
 Original monument \_\_\_\_\_  
(Wood post, stone, pile of stones, pipe, etc.)

**Bearing Trees**

Species \_\_\_\_\_  
 Diameter \_\_\_\_\_  
 Bearing \_\_\_\_\_  
 Distance \_\_\_\_\_

**Original Evidence Found**

Year of search \_\_\_\_\_ By \_\_\_\_\_  
 Monument found \_\_\_\_\_

**Original Bearing Trees Found**

Species \_\_\_\_\_  
 Diameter \_\_\_\_\_  
 Bearing \_\_\_\_\_  
 Distance \_\_\_\_\_

**Subsequent Corner Restoration**

Year surveyed \_\_\_\_\_ By \_\_\_\_\_  
 Where filed or recorded \_\_\_\_\_  
 Monument \_\_\_\_\_  
(Brick post, concrete post, wood rod, etc.)

**Evidence of Subsequent Corner Restoration Found**

Year of search 12-4-84 By B. Husk & G. Robertson  
Recovered a 2 1/2" iron pipe  
with a 3 1/4" dia. aluminum  
cap stmpd as shown.  
Closing Corner is 23 ft. east

T61

REGD 536 531 3

T60

**Bearing Trees, Reference Objects**

Species \_\_\_\_\_  
 Diameter \_\_\_\_\_  
 Bearing \_\_\_\_\_  
 Distance \_\_\_\_\_

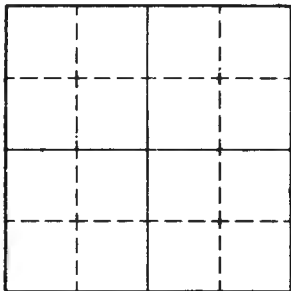
**Bearing Trees, Reference Objects**

\_\_\_\_\_

\_\_\_\_\_

\_\_\_\_\_

\_\_\_\_\_



Sketch

○ Corner    ▨ F.S. Land

Relation of Evidence to Record Features Along Section Lines

Section line to sections \_\_\_\_\_

Object \_\_\_\_\_

Record distance \_\_\_\_\_

Measured distance \_\_\_\_\_

Other Evidence

Describe evidence of use and occupation such as roads, fences, clearings, timber cutting lines, plantations, etc.. Cite source of testimony if any. \_\_\_\_\_

At time of search:

1. Did you have the record description?

Yes \_\_\_\_\_ No \_\_\_\_\_

2. How was search area located?

Pacing, chaining, photos, maps,  
etc. \_\_\_\_\_

3. Man hours spent in search \_\_\_\_\_

4. Do you think additional search might

recover evidence? Yes \_\_\_\_\_ No \_\_\_\_\_

5. Signature \_\_\_\_\_

Perpetuation Record

Monument and accessories established. Include brief description of area. \_\_\_\_\_

Certified corner restoration certificate prepared: Yes \_\_\_\_\_ No \_\_\_\_\_

Filed in county records at \_\_\_\_\_ Date \_\_\_\_\_ County Document No. \_\_\_\_\_

Identified on aerial photo No. \_\_\_\_\_ Which is filed at \_\_\_\_\_

Index No. A-21 (closing Corner 1+2)  
(Alphabetical - Numerical)

LAND CORNER RECORD  
(RECTANGULAR SURVEYS)

R9-7150-4 (Rev. 6/13/67)  
 GPO 802-127

T. 60N R. 26W 4<sup>th</sup> Mer. N.F. Chippewa County Hasca State \_\_\_\_\_  
 Closing Corner common to sections 1 and 2

EXISTING SURVEYS

Original Government Survey

Year surveyed 1876  
 Original monument wood post  
(Wood post, stone, top of stumps, pipe, etc.)

Bearing Trees

Species	<u>Tam</u>	<u>Tam</u>
Diameter	<u>9"</u>	<u>10"</u>
Bearing	<u>S17°30'E</u>	<u>S35°30'W</u>
Distance	<u>3.96'</u>	<u>12.54'</u>

Original Evidence Found

Year of search 1929 By Frank Wray  
 Monument found (Gov't. Dist. do not close on Top line)  
Set iron monument

Original Bearing Trees Found

Species	<u>Tam stb</u>	<u>Tam stb</u>	<u>B. of G.</u>	<u>Spruce</u>
Diameter	<u>10"</u>	<u>10"</u>	<u>7"</u>	<u>6"</u>
Bearing	<u>S13½°E</u>	<u>S21°W</u>	<u>S50½°W</u>	<u>S70°E</u>
Distance	<u>10.2'</u>	<u>18.0'</u>	<u>37.5</u>	<u>23.2'</u>

Subsequent Corner Restoration

Year surveyed 7/31/35 By G.L. Finney  
 Where filed or recorded \_\_\_\_\_  
 Monument Found no monument  
(Original, concrete post, iron rod, etc.)

Evidence of Subsequent Corner Restoration Found

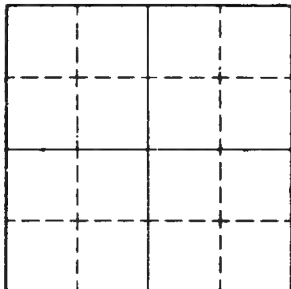
Year of search 1954 By IRRR  
Recovered an iron monument

Bearing Trees, Reference Objects

Species	<u>Tam</u>	<u>B. Spruce</u>
Diameter	<u>11"</u>	<u>10"</u>
Bearing	<u>S17½°E</u>	<u>S17°45'W</u>
Distance	<u>3.96'</u>	<u>19.80'</u>

Bearing Trees, Reference Objects

<u>B. of G.</u>	<u>Spruce</u>	<u>Balsam</u>
<u>10"</u>	<u>9"</u>	<u>5"</u>
<u>S55°W</u>	<u>S72°E</u>	<u>S75°E</u>
<u>37.25'</u>	<u>22.8'</u>	<u>45.95'</u>



Sketch

Corner  F.S. Land

Relation of Evidence to Record Features Along Section Lines

Section line to sections \_\_\_\_\_  
Object \_\_\_\_\_  
Record distance \_\_\_\_\_  
Measured distance \_\_\_\_\_

Other Evidence

Describe evidence of use and occupation such as roads, fences, clearings, timber cutting lines, plantations, etc. Cite source of testimony if any. *Standard corner is 23 ft west of this corner*

At time of search:

1. Did you have the record description?

Yes \_\_\_\_\_ No \_\_\_\_\_

2. How was search area located?

Pacing, chaining, photos, maps, etc. \_\_\_\_\_

3. Man hours spent in search \_\_\_\_\_

4. Do you think additional search might recover evidence? Yes \_\_\_\_\_ No \_\_\_\_\_

5. Signature \_\_\_\_\_

Perpetuation Record

Monument and accessories established. Include brief description of area. *12-4-84*  
*B. Ausk & G. Robertson Recovered mon. & BTs ribboned area. 31*

Certified corner restoration certificate prepared: Yes \_\_\_\_\_ No \_\_\_\_\_

Filed in county records at \_\_\_\_\_ Date \_\_\_\_\_ County Document No. \_\_\_\_\_

Identified on aerial photo No. \_\_\_\_\_ Which is filed at \_\_\_\_\_

Index No. A-25  
(Alphabetical - Numerical)

LAND CORNER RECORD  
(RECTANGULAR SURVEYS)

RD-7150-4 (Rev. 6/13/67)  
 GPO 502-127

T. 60 N R. 26 W 4<sup>th</sup> Mer. N.F. Chippewa County Hasca State Mn  
NE Corner common to sections \_\_\_\_\_ and 6

EXISTING SURVEYS

Original Government Survey

Year surveyed 1876  
 Original monument wood post  
(Wood post, stone, pile of stones, pipe, etc.)

Bearing Trees

Species Tam Tam  
 Diameter 4" 4"  
 Bearing S24 1/2° E S48° 45' W  
 Distance 15.84' 8.58'

Subsequent Corner Restoration

Year surveyed 2/1/54 By IRRR  
 Where filed or recorded \_\_\_\_\_  
 Monument set an iron monument with an  
aluminium cap  
(Original, concrete post, iron rod, etc.)

Bearing Trees, Reference Objects

Species Spruce Spruce  
 Diameter 4" 4"  
 Bearing S24° W S74° E  
 Distance 34.4' 34.8'

Original Evidence Found

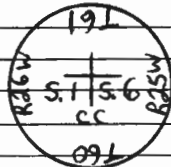
Year of search 8/1/35 By Byers  
 Monument found Tam post

Original Bearing Trees Found

Species Tam  
 Diameter 4"  
 Bearing S27 1/2° E  
 Distance 15.84'

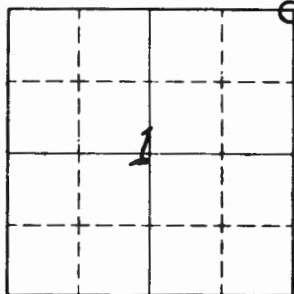
Evidence of Subsequent Corner Restoration Found

Year of search 11/29/84 By B. Ausk G. Robertson  
Recovered a 1 1/2" dia. iron  
pipe with a 3" aluminium cap  
Stamped as shown



Bearing Trees, Reference Objects

\_\_\_\_\_



Sketch

○ Corner    ▨ F.S. Land

Relation of Evidence to Record Features Along Section Lines

Section line to sections \_\_\_\_\_  
 Object \_\_\_\_\_  
 Record distance \_\_\_\_\_  
 Measured distance \_\_\_\_\_

Other Evidence

Describe evidence of use and occupation such as roads, fences, clearings, timber cutting lines, plantations, etc. Cite source of testimony if any. Corner is just south of a ski trail from the park

At time of search:

1. Did you have the record description?

Yes \_\_\_\_\_ No \_\_\_\_\_

2. How was search area located?

Pacing, chaining, photos, maps, etc. \_\_\_\_\_

3. Man hours spent in search \_\_\_\_\_

4. Do you think additional search might recover evidence? Yes \_\_\_\_\_ No \_\_\_\_\_

5. Signature \_\_\_\_\_

Perpetuation Record

Monument and accessories established. Include brief description of area. \_\_\_\_\_

Certified corner restoration certificate prepared: Yes \_\_\_\_\_ No \_\_\_\_\_

Filed in county records of \_\_\_\_\_ Date \_\_\_\_\_ County Document No. \_\_\_\_\_

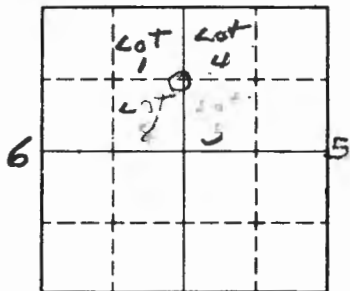
Identified on aerial photo No. \_\_\_\_\_ Which is filed at \_\_\_\_\_

T. 40 R. 24 Mer. N.F. Chippewa County Itasca State Minnesota  
4th  
West Lot Cor Lot 4 & 5 Corner common to sections 5 and 6  
see 5 & 6

EXISTING SURVEYS

Original Government Survey		Original Evidence Found	
Year surveyed _____		Year of search _____	By _____
Original monument _____ <small>(Wood post, stone, pile of stones, pipe, etc.)</small>		Monument found _____	
Bearing Trees		Original Bearing Trees Found	
Species _____		Species _____	
Diameter _____		Diameter _____	
Bearing _____		Bearing _____	
Distance _____		Distance _____	
Subsequent Corner Restoration		Evidence of Subsequent Corner Restoration Found	
Year surveyed <u>1939</u>	By <u>Frank Wilson</u>	Year of search <u>1977</u>	By <u>R. J. Olson</u>
Where filed or recorded <u>Itasca Co. Court House</u>			
Monument <u>1" x 30" Iron pipe</u>		<u>Iron in place</u>	
Bearing Trees, Reference Objects		Bearing Trees, Reference Objects	
Species <u>Spruce</u> <u>spruce</u>		<u>Spruce stub</u> <u>spruce stump</u>	
Diameter <u>6"</u> <u>6"</u>		<u>10"</u>	
Bearing <u>N 36 E</u> <u>S 46 W</u>		<u>N 40 E</u> <u>S 28 W</u>	
Distance <u>16.4</u> <u>16.75</u>		<u>16.4</u> <u>16.75</u>	

Scanned by J. S. [unclear]



Sketch

○ Corner    ▨ F.S. Land

Relation of Evidence to Record Features Along Section Lines

Section line to sections \_\_\_\_\_  
 Object \_\_\_\_\_  
 Record distance \_\_\_\_\_  
 Measured distance \_\_\_\_\_

Other Evidence

Describe evidence of use and occupation such as roads, fences, clearings, timber cutting lines, plantations, etc.. Cite source of testimony if any. \_\_\_\_\_

At time of search:

1. Did you have the record description?

Yes \_\_\_\_\_ No \_\_\_\_\_

2. How was search area located?

Pacing, chaining, photos, maps, etc. \_\_\_\_\_

3. Man hours spent in search \_\_\_\_\_

4. Do you think additional search might recover evidence? Yes \_\_\_\_\_ No \_\_\_\_\_

5. Signature \_\_\_\_\_

*6/3/79*  
*10/10/79*  
*10/10/79*

Perpetuation Record

Monument and accessories established. Include brief description of area.

*Iron pipe 2" dia. in center of 1/2" Brass Cap marked N.W. 1/4 S 15*

SPACING	SPACING	SPACING	8" Steel Post
5'	5'	5'	
N28E	N53W	S79E	North
31.65	12.14'	12.65	2.0
<i>Lot 1 S 15 BT</i>	<i>Lot 4 S 15 BT</i>	<i>Lot 5 S 15 BT</i>	

*RECORDED*  
*Lot 1 Lot 4*  
*36 + 35*  
*Acres*  
*1979*  
*PLS 1326*

Certified corner restoration certificate prepared: Yes \_\_\_\_\_ No \_\_\_\_\_

Filed in county records at \_\_\_\_\_ Date \_\_\_\_\_ County Document No. \_\_\_\_\_

Identified on aerial photo No. \_\_\_\_\_ Which is filed at \_\_\_\_\_



A, B-6

BOOK #1, PAGE #1

LAND CORNER RECORD

5680-2

1. T 60 R 26 No. AB6 Cor. Lot Mer. 4<sup>th</sup> State Minnesota (Rectangular) N.F. Chippewa Dist. Marcell

2. Corner Status

4	3		
5	*6		
12	11		
13	14	5	

(Long section).

7. Photo Identification  
 Photo No. \_\_\_\_\_  
 Ident. By: \_\_\_\_\_

8. Plane Coordinate Position Data  
 State \_\_\_\_\_ Zone \_\_\_\_\_  
 X \_\_\_\_\_  
 Y \_\_\_\_\_  
 Estab. By \_\_\_\_\_  
 Field Book No. \_\_\_\_\_  
 Where Filed \_\_\_\_\_

9. Evaluation  
 Authentic \_\_\_\_\_  
 Needs Verif.  Monument \_\_\_\_\_  
 Re-estab. \_\_\_\_\_ Survey \_\_\_\_\_  
 Land Status \_\_\_\_\_

3. Original Description \_\_\_\_\_ Vol. \_\_\_\_\_ Page \_\_\_\_\_ Where Recorded \_\_\_\_\_

4. Description of Corners:  
*Needs Monumentation*

5. Investigation Notes:  
 corner common to lots 3, 4, 5, and 6. corner consists of an iron stake located on the east side of a fence running N. and S.  
 Assume to be county resurvey

6. Signed 2 P Roles Title DFR, Acting Date 4/1/61

PERPETUATION RECORD

10. Monument :

11. Accessories

Field Book \_\_\_\_\_ Page \_\_\_\_\_

12. Set By \_\_\_\_\_ Title \_\_\_\_\_  
License \_\_\_\_\_ Agency \_\_\_\_\_ Date \_\_\_\_\_

13. Recorded By \_\_\_\_\_ (Agency) \_\_\_\_\_ Volume \_\_\_\_\_ Page \_\_\_\_\_  
(Date) (City) (County) (State)

14. Remarks:

Index No. A, B-7  
(Alphabetical - Numbered)

Book 1  
Page 27

LAND CORNER RECORD  
(RECTANGULAR SURVEYS)

R9-7150-4 (Rev. 6/13/67)  
GPO 502-127

T. 60 N R. 26 W  
Lot 2, 3, 6, 7

Mer. N.F. Chippewa County Itasca State Minnesota  
Corner common to sections 115 and \_\_\_\_\_

EXISTING SURVEYS

Original Government Survey

Year surveyed \_\_\_\_\_  
Original monument \_\_\_\_\_  
(Wood post, stone, pile of stones, pipe, etc.)

Bearing Trees

Species \_\_\_\_\_  
Diameter \_\_\_\_\_  
Bearing \_\_\_\_\_  
Distance \_\_\_\_\_

Original Evidence Found

Year of search \_\_\_\_\_ By \_\_\_\_\_  
Monument found \_\_\_\_\_

Original Bearing Trees Found

Species \_\_\_\_\_  
Diameter \_\_\_\_\_  
Bearing \_\_\_\_\_  
Distance \_\_\_\_\_

Subsequent Corner Restoration

Year surveyed 1939 By Frank Wraai  
Where filed or recorded Itasca County Court House  
Monument 1" x 30" Iron pipe  
(Original, concrete post, iron rod, etc.)

Evidence of Subsequent Corner Restoration Found

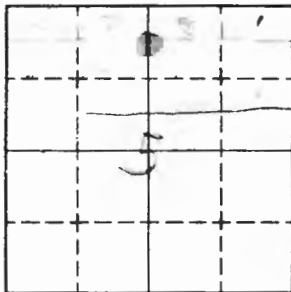
Year of search 1979 By R. Olesen  
Iron in place

Bearing Trees, Reference Objects

Species Balsam Elm  
Diameter 10"  
Bearing NE 53° W  
Distance 26.35'

Bearing Trees, Reference Objects

Dead  
Species Balsam Elm  
Diameter 12"  
Bearing N 49° W  
Distance 26.3'  
Scar



Sketch

○ Corner  F.S. Land

Relation of Evidence to Record Features Along Section Lines

Section line to sections \_\_\_\_\_  
 Object \_\_\_\_\_  
 Record distance \_\_\_\_\_  
 Measured distance \_\_\_\_\_

Other Evidence

Describe evidence of use and occupation such as roads, fences, clearings, timber cutting lines, plantations, etc.. Cite source of testimony if any. \_\_\_\_\_

*old fence line runs East & West*

At time of search:

1. Did you have the record description?

Yes \_\_\_\_\_ No \_\_\_\_\_

2. How was search area located?

Pacing, chaining, photos, maps, etc. \_\_\_\_\_

3. Mon hours spent in search \_\_\_\_\_

4. Do you think additional search might recover evidence? Yes \_\_\_\_\_ No \_\_\_\_\_

5. Signature \_\_\_\_\_

Perpetuation Record

Monument and accessories established. Include brief description of area.

*To perpetuate I set 9 2" x 3" Iron pipe w/ brass cap Marked*

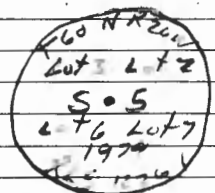
*6/5/79  
 Ronald Olson*

*Elm Elm 8" Steel post 8" Steel post  
 9" 7"*

*N38E S40W East South*

*30.37' 25.72 3.7' 3.3'*

*Lot 255 BT Lot 655 BT Signs 54-2-89 519-512*



Certified corner restoration certificate prepared: Yes \_\_\_\_\_ No \_\_\_\_\_

Filed in county records at \_\_\_\_\_ Date \_\_\_\_\_ County Document No. \_\_\_\_\_

Identified on aerial photo No. \_\_\_\_\_ Which is filed at \_\_\_\_\_

Index No. AR-8-  
(Alphabetical - Numerical)

LAND CORNER RECORD  
(RECTANGULAR SURVEYS)

RS-5680-11 (5/12/61)

T. 60 N. R. 26 W. 4th P. Mer. N.F. CHIPPEWA County Itasca State Minnesota  
Lot Contolots 1, 2, 7 & 8 Corner common to sections \_\_\_\_\_ and \_\_\_\_\_

EXISTING SURVEYS

Original Government Survey

Year surveyed \_\_\_\_\_  
Original monument \_\_\_\_\_  
(Wood post, stone, pile of stones, pipe, etc.)

Bearing Trees

Species White Norway Spruce  
Diameter \_\_\_\_\_  
Bearing \_\_\_\_\_  
Distance \_\_\_\_\_

Original Evidence Found

Year of search \_\_\_\_\_ By \_\_\_\_\_  
Monument found \_\_\_\_\_

Original Bearing Trees Found

Species \_\_\_\_\_  
Diameter \_\_\_\_\_  
Bearing \_\_\_\_\_  
Distance \_\_\_\_\_

Subsequent Corner Restoration

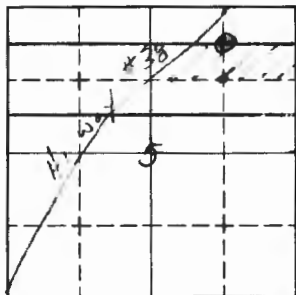
Year surveyed \_\_\_\_\_ By \_\_\_\_\_  
Where filed or recorded \_\_\_\_\_  
Monument \_\_\_\_\_  
(Original, concrete post, iron rod, etc.)

Bearing Trees, Reference Objects

Species \_\_\_\_\_  
Diameter \_\_\_\_\_  
Bearing \_\_\_\_\_  
Distance \_\_\_\_\_

Evidence of Subsequent Corner Restoration Found

Year of search \_\_\_\_\_ By \_\_\_\_\_  
\_\_\_\_\_  
\_\_\_\_\_  
\_\_\_\_\_  
\_\_\_\_\_  
\_\_\_\_\_



Sketch

○ Corner    ▨ F.S. Land

← 405 604 →

Relation of Evidence to Record Features Along Section Lines

Section line to sections    Scribed    Scribed  
 Object    6" B Spruce    7" B Spruce  
 Record distance    \_\_\_\_\_  
 Measured distance    \_\_\_\_\_

Other Evidence

Describe evidence of use and occupation such as roads, fences, clearings, timber cutting lines, plantations, etc.. Cite source of testimony if any. An iron pipe approx 12" high. Along north edge of spruce cutting. Line painted blue. Two wood posts.

Bearing trees in good shape.

Jan. 1969

Perpetuation Record

Monument and accessories established. Include brief description of area. \_\_\_\_\_

Certified corner restoration certificate prepared:    Yes \_\_\_\_\_    No \_\_\_\_\_

Filed in county records at \_\_\_\_\_ Date \_\_\_\_\_ County Document No. \_\_\_\_\_

Identified on aerial photo No. \_\_\_\_\_ Which is filed at \_\_\_\_\_

- At time of search:
1. Did you have the record description?  
 Yes \_\_\_\_\_ No
  2. How was search area located?  
Pacing chaining, photos, maps  
 etc. \_\_\_\_\_
  3. Man hours spent in search 1 hour.
  4. Do you think additional search might recover evidence? Yes \_\_\_\_\_ No

5. Signature J. P. ...

T. 60N R. 26W 4th Mer. N.F. CHIPPewa County ITASCA State MN  
WC To Closing Corner common to sections 4 and 5  
SOUTH SIDE RICE RIVER

EXISTING SURVEYS

Original Government Survey

Year surveyed 1876 John P.H.  
 Original monument WOOD POST  
(Wood post, stone, pile of stones, pipe, etc.)

Bearing Trees

Species	<u>TAMMACK</u>	<u>ASPEN</u>
Diameter	<u>8"</u>	<u>5"</u>
Bearing	<u>54°E</u>	<u>55°W</u>
Distance	<u>346.65</u>	<u>314.65</u>
	<u>228.36'</u>	<u>207.24'</u>

Subsequent Corner Restoration

Year surveyed 1939 By FRANK WRAY RLS  
 Where filed or recorded IT. Co. Surveyors OFFICE  
 Monument SET A 2" X 20" IRON PIPE 4300.25  
(Original, concrete pipe, iron rod, etc.)  
North of 1/4 Cor. AND the following  
WITNESSES - ALSO SET AN ASH POST  
APPROX 35' SOUTH OF ORIGINAL DISTANCE.

Bearing Trees, Reference Objects

Species	<u>Bol'd</u>	<u>ASH</u>
Diameter	<u>8"</u>	<u>6"</u>
Bearing	<u>514°E</u>	<u>537 1/2°W</u>
Distance	<u>98.7</u>	<u>82.4</u>

Original Evidence Found

Year of search 1939 By FRANK WRAY RLS  
 Monument found NONE

Original Bearing Trees Found

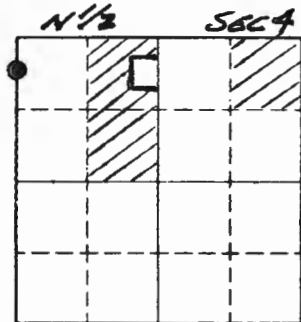
Species	_____
Diameter	_____
Bearing	_____
Distance	_____

Evidence of Subsequent Corner Restoration Found

Year of search 1983 By A. KEARCK CEBT. of  
Loc. of Gov't Cor. Doc. #363518 STATES FOUND  
WRAY'S 1939 PIPE AND ASH POST - IRON IS 1.34  
WEST OF POST. HE SET USFS BRASS CAP MONUMENT  
SOUTH OF ASH POST HE ALSO FOUND 1939 ASH BT  
HE ADDED SPK TO SIDE OF 1939 ASH BT

Bearing Trees, Reference Objects

<u>1939</u>	<u>ASPEN</u>	<u>STEEL SIGN</u>
<u>ASB</u>	<u>6"</u>	<u>POST</u>
<u>8"</u>	<u>537 1/2°W</u>	<u>58°E</u>
<u>South</u>	<u>84.00</u>	<u>109.45</u>
		<u>5.0</u>



Sketch

○ Corner    ▨ F.S. Land

Relation of Evidence to Record Features Along Section Lines

Section line to sections \_\_\_\_\_  
 Object \_\_\_\_\_  
 Record distance \_\_\_\_\_  
 Measured distance \_\_\_\_\_

Other Evidence

Describe evidence of use and occupation such as roads, fences, clearings, timber cutting lines, plantations, etc.. Cite source of testimony if any. 3-14-1991 K&O Surveyors Found USFS Mon. Also Found Wray's 1939 Ash BT and 1983 Aspen (now B.O.B) BT. We added 2 new BT's using MARIOT QM&A  
ASpen 12" S27°W-92.40  
Twin Ash 6" S18°W-90.84  
12-17-1992 K&O Surveyors Find Wray's 1939 Pipe Under ICE Laying down

At time of search:

1. Did you have the record description?

Yes  No \_\_\_\_\_

2. How was search area located?

Pacing, chaining, photos, maps, etc. TRAVERSE

3. Man hours spent in search 3

4. Do you think additional search might recover evidence? Yes \_\_\_\_\_ No

5. Signature WOD

Perpetuation Record

Monument and accessories established. Include brief description of area. 1-20-93  
K&O Surveyors set Brass cap. iron pipe at 1939 position, The 1983 monument N6°E, 1.77 to be removed by USFS. This position is 75'± S. of Rice River the witnesses are:  
1939 Ash 9" S 40°W, 82.54; Twin Ash 6" S 20°W, 80.41; Balm of G. lead 5" S 6°E, 107.70; Steel sign posts S 15°E, 3.3 and North, 4.0'

Certified corner restoration certificate prepared: Yes  No \_\_\_\_\_

Filed in county records at Itasca Date \_\_\_\_\_ County Document No. \_\_\_\_\_

Identified on aerial photo No. \_\_\_\_\_ Which is filed at \_\_\_\_\_



T. 60 N R. 26 W 4th Mer. N.F. CHippewa County ITASLA State MN  
NW Cor. Gov't Lot 5 Corner common to sections \_\_\_\_\_, \_\_\_\_\_, \_\_\_\_\_, \_\_\_\_\_ 4 and 5

EXISTING SURVEYS

Original Government Survey

Year surveyed 1939 FRANK WRAY  
 Original monument 1" x 30" IRON PIPE  
(Wood post, stone, pile of stones, pipe, etc.)

Bearing Trees

Species	<u>N. Pine</u>	<u>N. Pine</u>
Diameter	<u>12"</u>	<u>12"</u>
Bearing	<u>N78°E</u>	<u>S10°W</u>
Distance	<u>23.0</u>	<u>41.2</u>

Subsequent Corner Restoration

Year surveyed 12-17-92 By K&O Surveyors  
 Where filed or recorded USFS & IT.Co. Surveyors office  
 Monument Found 1939 pipe by WRAY Also  
(Original, concrete post, iron rod, etc.)  
1983 USFS MON. BY KERICK

Bearing Trees, Reference Objects

Species	_____
Diameter	_____
Bearing	_____
Distance	_____

Original Evidence Found

Year of search 1983 By A. KERICK  
 Monument found WRAY'S 1939 PIPE & BTS did NOT  
ACCEPT CORNER SET AS USFS MON 4.01 South

Original Bearing Trees Found

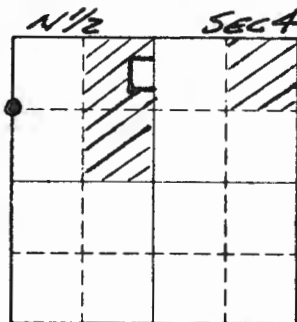
Species	<u>1939 N. Pine</u>	<u>1983 N. Pine</u>	<u>BALSAM</u>	<u>STEEL SIGN</u>
Diameter	<u>24"</u>	<u>24"</u>	<u>6"</u>	<u>POSTS</u>
Bearing	<u>S18°W</u>	<u>N78°E</u>	<u>S74°W</u>	<u>WEST 4.95</u>
Distance	<u>39.83</u>	<u>21.57</u>	<u>9.21</u>	<u>South 3.95</u>

Evidence of Subsequent Corner Restoration Found

Year of search 1-20-93 By K&O Surveyors  
Set Brass cap iron pipe at 1939  
position. 1983 monument S34°E, 4.02'  
to be removed by USFS.

Bearing Trees, Reference Objects

<u>1939</u>	<u>1983</u>		
<u>N. Pine</u>	<u>N. Pine</u>	<u>Balsam</u>	<u>Sign Posts</u>
<u>24"</u>	<u>24"</u>	<u>8"</u>	
<u>N88°E</u>	<u>S18°W</u>	<u>S52°W</u>	<u>S40°W, 4.0</u>
<u>23.49</u>	<u>42.04</u>	<u>8.25</u>	<u>S19°E, 7.1</u>



Sketch

○ Corner    ▨ F.S. Land

Relation of Evidence to Record Features Along Section Lines

Section line to sections \_\_\_\_\_  
 Object \_\_\_\_\_  
 Record distance \_\_\_\_\_  
 Measured distance \_\_\_\_\_

Other Evidence

Describe evidence of use and occupation such as roads, fences, clearings, timber cutting lines, plantations, etc.. Cite source of testimony if any. \_\_\_\_\_

At time of search:

1. Did you have the record description?

Yes  No

2. How was search area located?

Pacing, chaining, photos, maps,  
 etc. TRACING

3. Man hours spent in search 2

4. Do you think additional search might  
 recover evidence? Yes  No

5. Signature WCO

Perpetuation Record

Monument and accessories established. Include brief description of area. \_\_\_\_\_

Certified corner restoration certificate prepared: Yes  No

Filed in county records at \_\_\_\_\_ Date \_\_\_\_\_ County Document No. \_\_\_\_\_

Identified on aerial photo No. \_\_\_\_\_ Which is filed at \_\_\_\_\_

T. 60N R. 26W 4th Mer. N.F. Chippewa County ITASCA State MN.  
W. 1/2 Sec 4-5 South Corner common to sections 4 and 5  
Side of Rice River

EXISTING SURVEYS

Original Government Survey	
Year surveyed	<u>1876</u>
Original monument	<u>wood post</u> <small>(Wood post, stone, pile of stones, post, etc.)</small>
Bearing Trees	
Species	<u>Tamarack ASPEN</u>
Diameter	<u>8" 5"</u>
Bearing	<u>S 40° E S 50° W</u>
Distance	<u>346 LKs 314 LKs</u>

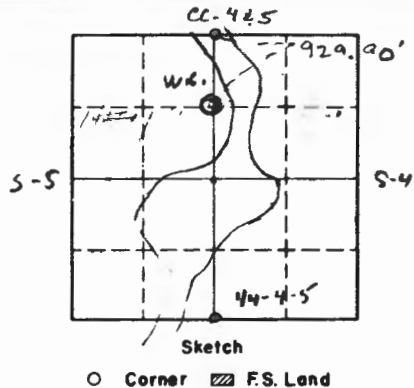
Original Evidence Found	
Year of search	<u>1983</u> By <u>T. Keenan</u>
Monument found	
Original Bearing Trees Found	
Species	<u>NONE</u>
Diameter	
Bearing	
Distance	

Subsequent Corner Restoration	
Year surveyed	<u>1989</u> By <u>F. Wray</u>
Where filed or recorded	<u>ITASCA COUNTY COURT HOUSE</u>
Monument	<u>Ash Post 1" x 2" IRON PIPE</u> <small>(Original, concrete post, wood rod, etc.)</small> <u>Iron pipe is 134° west of Ash Post</u>

Evidence of Subsequent Corner Restoration Found	
Year of search	<u>1983</u> By <u>T. Keenan</u>
Found	<u>F. Wray's monuments and Ash P.T. set one new P.T.</u>

Bearing Trees, Reference Objects	
Species	<u>B. OSG. ASH</u>
Diameter	<u>8" 6"</u>
Bearing	<u>S 14° E S 37 1/2° W</u>
Distance	<u>98.7 82.4</u>

Bearing Trees, Reference Objects	
1989	<u>ASH</u>
1983	<u>ASPEN 8' STEEL SIGN</u>
0"	<u>6" POST</u>
<u>S 37 1/2° W</u>	<u>S 8° E S</u>
<u>84.0</u>	<u>109.45 5.00'</u>
<u>TO SPK</u>	<u>TO SPK</u>



○ Corner    ▨ F.S. Land

Relation of Evidence to Record Features Along Section Lines

Section line to sections C.C. 445  
 Object NONE  
 Record distance 901.56  
 Measured distance 929.90

Other Evidence

Describe evidence of use and occupation such as roads, fences, clearings, timber cutting lines, plantations, etc.. Cite source of testimony if any. NONE

At time of search:

1. Did you have the record description?  
 Yes X No \_\_\_\_\_

2. How was search area located?  
 Pacing, chaining, photos, maps,  
 etc. MAPS 1939 survey

3. Man hours spent in search -

4. Do you think additional search might  
 recover evidence? Yes \_\_\_\_\_ No X

5. Signature \_\_\_\_\_

Perpetuation Record

Monument and accessories established. Include brief description of area.  
SET 2" X 1/2" brass capped M.S. MON. ON TOP of  
8 FOOT steel fence post. AREA B & G. The monument  
calculated by set at original distance. Monument  
was set directly south of wood post.  
NEW ACCESSORY:  
6" ASPEN S 8° E - 109.45'  
8" STEEL SIGN POST S - 5.00'  
W.C. IS 929.90' S. OF C.C. 445

Certified corner restoration certificate prepared: Yes X No \_\_\_\_\_  
 Filed in county records at \_\_\_\_\_ Date \_\_\_\_\_ County Document No. \_\_\_\_\_  
 Identified on aerial photo No. \_\_\_\_\_ Which is filed at \_\_\_\_\_

Index No. A, B-10  
(Alphabetical - Numerical)

LAND CORNER RECORD  
(RECTANGULAR SURVEYS)

R9-7150-4 (Rev. 6/13/67)  
 GPO 802-127

T. 60N R. 26W 4th Mer. N.F. CHIPPewa County ITASCA State MN  
Southwest 6L-3 Corner common to sections 4 and \_\_\_\_\_

EXISTING SURVEYS

Original Government Survey

Year surveyed 1983 A. KEBICK USFS CONTRACT  
 Original monument USFS BRASS CAP MONUMENT  
(Wood post, stone, pile of stones, pipe, etc.)

Bearing Trees

Species	<u>BALSAM</u>	<u>BALSAM</u>	<u>BALSAM</u>	<u>STEEL SIGN</u>
Diameter	<u>7"</u>	<u>5"</u>	<u>10"</u>	<u>POSTS</u>
Bearing	<u>N63°E</u>	<u>S53°E</u>	<u>S22°E</u>	<u>EAST 4.76</u>
Distance	<u>28.01</u>	<u>52.25</u>	<u>47.87</u>	<u>South 4.79</u>

Subsequent Corner Restoration

Year surveyed 1993 By K&O Surveyors  
 Where filed or recorded USFS  
 Monument Brass cap iron pipe in correct  
(Original, concrete post, iron rod, etc.)  
position. 1983 monument SW 1.87' to  
be removed by USFS.  
Sign posts, North, 4.0 and S68°E, 4.8'

Bearing Trees, Reference Objects

Species	<u>Balsam</u>	<u>Balsam</u>	<u>Balsam</u>	<u>Sign Post</u>
Diameter	<u>7"</u>	<u>5"</u>	<u>11"</u>	
Bearing	<u>N73°E</u>	<u>S43°E</u>	<u>S15°E</u>	<u>S 03°W</u>
Distance	<u>26.86</u>	<u>53.04</u>	<u>48.93</u>	<u>6.8'</u>

Original Evidence Found

Year of search 12/15/1992 By K&O Surveyors  
 Monument found USFS MON # 1983 BT'S

Original Bearing Trees Found

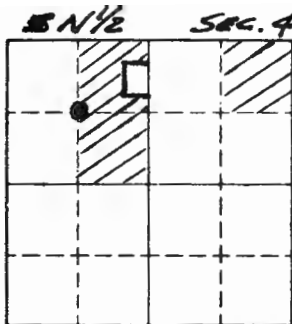
Species	_____	_____	_____	_____
Diameter	_____	_____	_____	_____
Bearing	_____	_____	_____	_____
Distance	_____	_____	_____	_____

Evidence of Subsequent Corner Restoration Found

Year of search \_\_\_\_\_ By \_\_\_\_\_

Bearing Trees, Reference Objects

Species	_____	_____	_____	_____
Diameter	_____	_____	_____	_____
Bearing	_____	_____	_____	_____
Distance	_____	_____	_____	_____



Sketch

○ Corner    ▨ F.S. Land

Relation of Evidence to Record Features Along Section Lines

Section line to sections \_\_\_\_\_

Object \_\_\_\_\_

Record distance \_\_\_\_\_

Measured distance \_\_\_\_\_

Other Evidence

Describe evidence of use and occupation such as roads, fences, clearings, timber cutting lines, plantations, etc.. Cite source of testimony if any. \_\_\_\_\_

\_\_\_\_\_

\_\_\_\_\_

At time of search:

1. Did you have the record description?

Yes  No \_\_\_\_\_

2. How was search area located?

Pacing, chaining, photos, maps,  
etc. TRAVERSE

3. Man hours spent in search 1

4. Do you think additional search might recover evidence? Yes \_\_\_\_\_ No

5. Signature WOD

Perpetuation Record

Monument and accessories established. Include brief description of area. \_\_\_\_\_

\_\_\_\_\_

\_\_\_\_\_

Certified corner restoration certificate prepared: Yes \_\_\_\_\_ No \_\_\_\_\_

Filed in county records of \_\_\_\_\_ Date \_\_\_\_\_ County Document No. \_\_\_\_\_

Identified on aerial photo No. \_\_\_\_\_ Which is filed at \_\_\_\_\_

T. 60N R. 26W 4th Mer. N.F. CHIPPewa County ITASCA State MN  
 Property Corner common to sections 4 and \_\_\_\_\_  
NW COR EXCEPTION GL-3

## EXISTING SURVEYS

Original ~~Corner~~ Survey

Year surveyed 1993  
 Original monument Brass capped iron pipe, 62' ±  
(Wood post, stone, pile of stones, pipe, etc.)  
South and 175' ± West of Gale Brook.  
 Bearing Trees  
 Species Sign Post Sign Post  
 Diameter \_\_\_\_\_  
 Bearing East South  
 Distance 3.83 to W. edge 3.74 to N. edge

## Original Evidence Found

Year of search \_\_\_\_\_ By \_\_\_\_\_  
 Monument found \_\_\_\_\_

## Original Bearing Trees Found

Species \_\_\_\_\_  
 Diameter \_\_\_\_\_  
 Bearing \_\_\_\_\_  
 Distance \_\_\_\_\_

## Subsequent Corner Restoration

Year surveyed \_\_\_\_\_ By \_\_\_\_\_  
 Where filed or recorded \_\_\_\_\_  
 Monument \_\_\_\_\_  
(Original, concrete post, iron rod, etc.)

## Evidence of Subsequent Corner Restoration Found

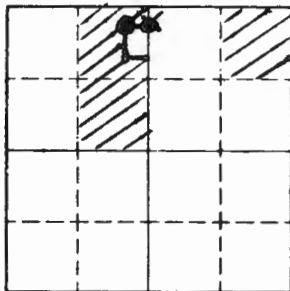
Year of search \_\_\_\_\_ By \_\_\_\_\_

## Bearing Trees, Reference Objects

Species \_\_\_\_\_  
 Diameter \_\_\_\_\_  
 Bearing \_\_\_\_\_  
 Distance \_\_\_\_\_

## Bearing Trees, Reference Objects

Species \_\_\_\_\_  
 Diameter \_\_\_\_\_  
 Bearing \_\_\_\_\_  
 Distance \_\_\_\_\_



Sketch

○ Corner    ▨ F.S. Land

Relation of Evidence to Record Features Along Section Lines

Section line to sections \_\_\_\_\_  
 Object \_\_\_\_\_  
 Record distance \_\_\_\_\_  
 Measured distance \_\_\_\_\_

Other Evidence

Describe evidence of use and occupation such as roads, fences, clearings, timber cutting lines, plantations, etc.. Cite source of testimony if any. \_\_\_\_\_  
 \_\_\_\_\_  
 \_\_\_\_\_  
 \_\_\_\_\_

At time of search:

1. Did you have the record description?

Yes \_\_\_\_\_ No \_\_\_\_\_

2. How was search area located?

Pacing, chaining, photos, maps,  
 etc. TRAVEL

3. Man hours spent in search \_\_\_\_\_

4. Do you think additional search might  
 recover evidence? Yes \_\_\_\_\_ No

5. Signature W.D.

Perpetuation Record

Monument and accessories established. Include brief description of area. \_\_\_\_\_  
 \_\_\_\_\_  
 \_\_\_\_\_  
 \_\_\_\_\_

Certified corner restoration certificate prepared: Yes \_\_\_\_\_ No \_\_\_\_\_

Filed in county records at \_\_\_\_\_ Date \_\_\_\_\_ County Document No. \_\_\_\_\_

Identified on aerial photo No. \_\_\_\_\_ Which is filed at \_\_\_\_\_



T. 60N R. 26W 4th Mer. N.F. CHIPPewa County ITASCA State MN  
 Property Corner common to sections 4 and \_\_\_\_\_  
SW Cor. EXCEPTION GL-3

EXISTING SURVEYS

Original ~~Corner~~ Survey

Year surveyed 1993  
 Original monument Brass capped iron pipe  
(Wood post, stone, pile of stones, pipe, etc.)  
Sign Post, East, 4.2'  
 Bearing Trees  
 Species Aspen W. Oak Aspen Sign Post  
 Diameter 5" 6" 7"  
 Bearing N 31° W S 83° E S 56° W North  
 Distance 29.47 39.60 24.00 4.4'

Original Evidence Found

Year of search \_\_\_\_\_ By \_\_\_\_\_  
 Monument found \_\_\_\_\_

Original Bearing Trees Found

Species \_\_\_\_\_  
 Diameter \_\_\_\_\_  
 Bearing \_\_\_\_\_  
 Distance \_\_\_\_\_

Subsequent Corner Restoration

Year surveyed \_\_\_\_\_ By \_\_\_\_\_  
 Where filed or recorded \_\_\_\_\_  
 Monument \_\_\_\_\_  
(Original, concrete post, iron rod, etc.)

Evidence of Subsequent Corner Restoration Found

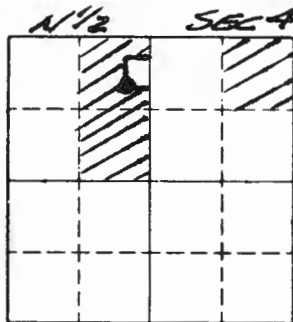
Year of search \_\_\_\_\_ By \_\_\_\_\_  
 \_\_\_\_\_  
 \_\_\_\_\_  
 \_\_\_\_\_

Bearing Trees, Reference Objects

Species \_\_\_\_\_  
 Diameter \_\_\_\_\_  
 Bearing \_\_\_\_\_  
 Distance \_\_\_\_\_

Bearing Trees, Reference Objects

\_\_\_\_\_



Sketch

○ Corner    ▨ F.S. Land

Relation of Evidence to Record Features Along Section Lines

Section line to sections \_\_\_\_\_  
 Object \_\_\_\_\_  
 Record distance \_\_\_\_\_  
 Measured distance \_\_\_\_\_

Other Evidence

Describe evidence of use and occupation such as roads, fences, clearings, timber cutting lines, plantations, etc.. Cite source of testimony if any. \_\_\_\_\_

At time of search:

1. Did you have the record description?

Yes \_\_\_\_\_ No \_\_\_\_\_

2. How was search area located?

Pacing, chaining, photos, maps,  
 etc. TRAVERSE

3. Man hours spent in search \_\_\_\_\_

4. Do you think additional search might  
 recover evidence? Yes \_\_\_\_\_ No

5. Signature WJW

Perpetuation Record

Monument and accessories established. Include brief description of area. \_\_\_\_\_

Certified corner restoration certificate prepared: Yes \_\_\_\_\_ No \_\_\_\_\_

Filed in county records of \_\_\_\_\_ Date \_\_\_\_\_ County Document No. \_\_\_\_\_

Identified on aerial photo No. \_\_\_\_\_ Which is filed at \_\_\_\_\_

T. 60N R. 26W 4th Mer. N.F. CHIPPEWA County ITASCA State MN  
 Property Property Corner common to section 4 and \_\_\_\_\_  
SE COR. EXCEPTION 6L-3

EXISTING SURVEYS

Original ~~Government~~ Survey

Year surveyed 1993 K&O  
 Original monument PK Nail 4' West of  
(Wood post, stone, pile of stones, pipe, etc.)  
Center line C.S.A.H. #7  
 Bearing Trees  
 Species Balsam Aspen P. Pole Sign Post  
 Diameter 8" 9"  
 Bearing N86°W S68°W S50°E West  
 Distance 157.10 128.45 96.88 48.0'

Original Evidence Found

Year of search \_\_\_\_\_ By \_\_\_\_\_  
 Monument found \_\_\_\_\_

Original Bearing Trees Found

Species \_\_\_\_\_  
 Diameter \_\_\_\_\_  
 Bearing \_\_\_\_\_  
 Distance \_\_\_\_\_

Subsequent Corner Restoration

Year surveyed 2/11/93 By K&O  
 Where filed or recorded \_\_\_\_\_  
 Monument REPLACED P.K. NAIL SET ON  
(Original concrete post, iron rod, etc.)  
1-22-93 WITH 2" X 2" USFS  
BRASS CAP MONUMENT DOWN 6"  
TIES SAME AS ABOVE.

Evidence of Subsequent Corner Restoration Found

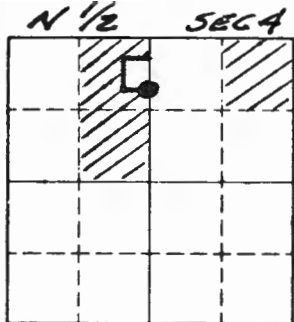
Year of search \_\_\_\_\_ By \_\_\_\_\_  
 \_\_\_\_\_  
 \_\_\_\_\_  
 \_\_\_\_\_  
 \_\_\_\_\_

Bearing Trees, Reference Objects

Species \_\_\_\_\_  
 Diameter \_\_\_\_\_  
 Bearing \_\_\_\_\_  
 Distance \_\_\_\_\_

Bearing Trees, Reference Objects

Species \_\_\_\_\_  
 Diameter \_\_\_\_\_  
 Bearing \_\_\_\_\_  
 Distance \_\_\_\_\_



Sketch

○ Corner    ▨ F.S. Land

Relation of Evidence to Record Features Along Section Lines

Section line to sections \_\_\_\_\_  
 Object \_\_\_\_\_  
 Record distance \_\_\_\_\_  
 Measured distance \_\_\_\_\_

Other Evidence

Describe evidence of use and occupation such as roads, fences, clearings, timber cutting lines, plantations, etc.. Cite source of testimony if any. \_\_\_\_\_  
 \_\_\_\_\_  
 \_\_\_\_\_  
 \_\_\_\_\_  
 \_\_\_\_\_

At time of search:

1. Did you have the record description?

Yes \_\_\_\_\_ No \_\_\_\_\_

2. How was search area located?

Pacing, chaining, photos, maps,  
 etc. TRAVEL

3. Man hours spent in search \_\_\_\_\_

4. Do you think additional search might recover evidence? Yes \_\_\_\_\_ No \_\_\_\_\_

5. Signature WLD

Perpetuation Record

Monument and accessories established. Include brief description of area. \_\_\_\_\_  
 \_\_\_\_\_  
 \_\_\_\_\_  
 \_\_\_\_\_  
 \_\_\_\_\_

Certified corner restoration certificate prepared: Yes \_\_\_\_\_ No \_\_\_\_\_

Filed in county records at \_\_\_\_\_ Date \_\_\_\_\_ County Document No. \_\_\_\_\_

Identified on aerial photo No. \_\_\_\_\_ Which is filed at \_\_\_\_\_

Index No. A.B-11  
(Alphabetical - Numerical)

LAND CORNER RECORD  
(RECTANGULAR SURVEYS)

R9-7150-4 (Rev. 6/13/67)  
GPO 802-127

T. 60 N R. 26 W 4th Mer. N.F. CHippewa County ITASCA State MN

Property Corner common to section 4 and \_\_\_\_\_  
NE COR EXCEPTION 64-3

EXISTING SURVEYS

Original ~~Government~~ Survey

Year surveyed 1993 KEO  
Original monument Brass capped iron pipe 16.3  
(Wood post, stone, pile of stones, pipe, etc.)  
west of centerline C.S.A.H. #7

Bearing Trees

Species Willow Clump PK on RCP Sign Post  
Diameter \_\_\_\_\_  
Bearing S 52° W S 17° W West  
Distance 72.40 127.05 33.7'

Original Evidence Found

Year of search \_\_\_\_\_ By \_\_\_\_\_  
Monument found \_\_\_\_\_

Original Bearing Trees Found

Species \_\_\_\_\_  
Diameter \_\_\_\_\_  
Bearing \_\_\_\_\_  
Distance \_\_\_\_\_

Subsequent Corner Restoration

Year surveyed \_\_\_\_\_ By \_\_\_\_\_  
Where filed or recorded \_\_\_\_\_  
Monument \_\_\_\_\_  
(Original, concrete post, iron rod, etc.)

Evidence of Subsequent Corner Restoration Found

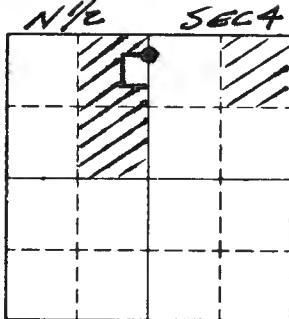
Year of search \_\_\_\_\_ By \_\_\_\_\_  
\_\_\_\_\_  
\_\_\_\_\_  
\_\_\_\_\_  
\_\_\_\_\_

Bearing Trees, Reference Objects

Species \_\_\_\_\_  
Diameter \_\_\_\_\_  
Bearing \_\_\_\_\_  
Distance \_\_\_\_\_

Bearing Trees, Reference Objects

\_\_\_\_\_  
\_\_\_\_\_  
\_\_\_\_\_  
\_\_\_\_\_



Sketch

○ Corner    ▨ F.S. Land

Relation of Evidence to Record Features Along Section Lines

Section line to sections \_\_\_\_\_  
 Object \_\_\_\_\_  
 Record distance \_\_\_\_\_  
 Measured distance \_\_\_\_\_

Other Evidence

Describe evidence of use and occupation such as roads, fences, clearings, timber cutting lines, plantations, etc.. Cite source of testimony if any. \_\_\_\_\_

At time of search:

1. Did you have the record description?

Yes \_\_\_\_\_ No \_\_\_\_\_

2. How was search area located?

Pacing, chaining, photos, maps,  
 etc. TRANGSE

3. Man hours spent in search \_\_\_\_\_

4. Do you think additional search might  
 recover evidence? Yes \_\_\_\_\_ No

5. Signature WCD

Perpetuation Record

Monument and accessories established. Include brief description of area. \_\_\_\_\_

Certified corner restoration certificate prepared: Yes \_\_\_\_\_ No \_\_\_\_\_

Filed in county records at \_\_\_\_\_ Date \_\_\_\_\_ County Document No. \_\_\_\_\_

Identified on aerial photo No. \_\_\_\_\_ Which is filed at \_\_\_\_\_

Index No. A-B-17  
(Alphabetical - Numerical)

LAND CORNER RECORD  
(RECTANGULAR SURVEYS)

R9-7 150-4 (Rev. 6/13/67)  
 GPO 502-127

T. 60 N. R. 16 W. 4th Mer. N.F. Chippewa County Itasca State Minnesota  
100-1/16-3/2 Corner common to sections 3, 2, and \_\_\_\_\_

EXISTING SURVEYS

Original Government Survey	Original Evidence Found
Year surveyed _____	Year of search _____ By _____
Original monument _____ <small>(Wood post, stone, pile of stones, pipe, etc.)</small>	Monument found _____
Bearing Trees	Original Bearing Trees Found
Species _____	Species _____
Diameter _____	Diameter _____
Bearing _____	Bearing _____
Distance _____	Distance _____
Subsequent Corner Restoration	Evidence of Subsequent Corner Restoration Found
Year surveyed <u>1939</u> By <u>Frank Wray</u>	Year of search _____ By _____
Where filed or recorded <u>Itasca County Surv. Office</u>	_____
Monument <u>iron pipe</u> <small>(Original, concrete post, iron rod, etc.)</small>	_____
_____	_____
_____	_____
Bearing Trees, Reference Objects	Bearing Trees, Reference Objects
Species <u>Aspen</u> <u>Aspen</u>	_____
Diameter <u>4"</u> <u>4"</u>	_____
Bearing <u>S21°E</u> <u>N48°W</u>	_____
Distance <u>24.85'</u> <u>14.25'</u>	_____

4	3	2	1
5	6	7	8
12	11	10	9
13	14	15	16

Sketch

○ Corner    ▨ F.S. Land

Relation of Evidence to Record Features Along Section Lines

Section line to sections \_\_\_\_\_  
 Object \_\_\_\_\_  
 Record distance \_\_\_\_\_  
 Measured distance \_\_\_\_\_

Other Evidence

Describe evidence of use and occupation such as roads, fences, clearings, timber cutting lines, plantations, etc.. Cite source of testimony if any. Found Wray corner 1" iron pipe up 6" and left as found along U.S.F.S. boundary which was posted north and south

At time of search:

1. Did you have the record description?

Yes X No \_\_\_\_\_

2. How was search area located?

Pacing, chaining, photos, maps, etc. pacing

3. Man hours spent in search 1

4. Do you think additional search might recover evidence? Yes \_\_\_\_\_ No X

5. Signature John J. Hinzman

Perpetuation Record

Monument and accessories established. Include brief description of area. \_\_\_\_\_

Balsam	Balsam	Aspen	Balsam
7"	8"	16"	6"
N74°W	S20°W	S9°E	N84°E
50.82'	39.52'	24.80'	20.14'

Certified corner restoration certificate prepared: Yes \_\_\_\_\_ No X

Filed in county records at \_\_\_\_\_ Date \_\_\_\_\_ County Document No. \_\_\_\_\_

Identified on aerial photo No. \_\_\_\_\_ Which is filed at \_\_\_\_\_



Index No. A - B - 17  
(Alphabetical - Numerical)

LAND CORNER RECORD  
(RECTANGULAR SURVEYS)

RD-7150-4 (Rev. 6/13/67)  
 GPO 802-127

T. 60 N R. 26 W 4th Mer. N.F. Chippewa County Itasca State Minnesota  
80 - 1/16 - 3/2 Corner common to sections 3, 2, and \_\_\_\_\_

EXISTING SURVEYS

Original Government Survey

Year surveyed \_\_\_\_\_  
 Original monument \_\_\_\_\_  
(Wood post, stone, pile of stones, pipe, etc.)

Bearing Trees

Species \_\_\_\_\_  
 Diameter \_\_\_\_\_  
 Bearing \_\_\_\_\_  
 Distance \_\_\_\_\_

Subsequent Corner Restoration

Year surveyed 1939 By Frank Wray  
 Where filed or recorded Itasca County  
 Monument \_\_\_\_\_  
(Original, concrete post, iron rod, etc.)

Bearing Trees, Reference Objects

Species	Aspen	Aspen	
Diameter	7"	5"	
Bearing	N70°E	N75°W	
Distance	12.80'	22.95'	

Original Evidence Found

Year of search \_\_\_\_\_ By \_\_\_\_\_  
 Monument found \_\_\_\_\_

Original Bearing Trees Found

Species \_\_\_\_\_  
 Diameter \_\_\_\_\_  
 Bearing \_\_\_\_\_  
 Distance \_\_\_\_\_

Evidence of Subsequent Corner Restoration Found

Year of search 1982 By U.S.F.S.

White Spruce

Set 5"

S 51° W

46.0'

Bearing Trees, Reference Objects

Aspen	Aspen (Snag)	Fence Post	Maple
Diameter	15"	12"	6"
Bearing	N75°E	N75°W	N10°W
Distance	12.80'	22.95'	4.73'
			7.90'

4	3	2	1
5	6	7	8
12	11	10	9
13	14	15	16

3  
Sketch

○ Corner     F.S. Land

Relation of Evidence to Record Features Along Section Lines

Section line to sections \_\_\_\_\_  
 Object \_\_\_\_\_  
 Record distance \_\_\_\_\_  
 Measured distance \_\_\_\_\_

Other Evidence

Describe evidence of use and occupation such as roads, fences, clearings, timber cutting lines, plantations, etc.. Cite source of testimony if any. \_\_\_\_\_

At time of search:

1. Did you have the record description?

Yes  No \_\_\_\_\_

2. How was search area located?

Pacing, chaining, photos, maps, etc. pacing

3. Man hours spent in search 1

4. Do you think additional search might recover evidence? Yes \_\_\_\_\_ No

5. Signature John J. Thymann

Perpetuation Record

Monument and accessories established. Include brief description of area found  
iron pipe and left it as found on U.S.F.S. posted line

Balsam	Maple	Aspen
7"	7"	18"
S54°W	S19°E	N75°E
46.05'	7.93'	12.87'
		(fd 1982)

Certified corner restoration certificate prepared: Yes \_\_\_\_\_ No

Filed in county records at \_\_\_\_\_ Date \_\_\_\_\_ County Document No. \_\_\_\_\_

Identified on aerial photo No. \_\_\_\_\_ Which is filed at \_\_\_\_\_

Index No. A/B-17  
(Alphabetical - Record)

LAND CORNER RECORD  
(RECTANGULAR SURVEYS)

R9-7150-4 (Rev. 6/13/67)  
 GPO 502-127

T. 60 N R. 26 W 4th Mer. N.F. Chippewa County Lasca State Minnesota  
 Corner common to sections 8, 9, 5 and 12

EXISTING SURVEYS

Original Government Survey

Year surveyed \_\_\_\_\_  
 Original monument Survey  
(Wood post, stone, pile of stones, pipe, etc.)

Bearing Trees

Species \_\_\_\_\_  
 Diameter \_\_\_\_\_  
 Bearing \_\_\_\_\_  
 Distance \_\_\_\_\_

Subsequent Corner Restoration

Year surveyed \_\_\_\_\_ By Frank Wray  
 Where filed or recorded \_\_\_\_\_  
 Monument a 1 1/2 in O.D. iron pipe 7 ft  
(Original concrete post, wood peg, etc.)  
out of ground without a \_\_\_\_\_

Bearing Trees, Reference Objects

Species \_\_\_\_\_  
 Diameter \_\_\_\_\_  
 Bearing \_\_\_\_\_  
 Distance \_\_\_\_\_

Original Evidence Found

Year of search \_\_\_\_\_ By \_\_\_\_\_  
 Monument found \_\_\_\_\_

Original Bearing Trees Found

Species \_\_\_\_\_  
 Diameter \_\_\_\_\_  
 Bearing \_\_\_\_\_  
 Distance \_\_\_\_\_

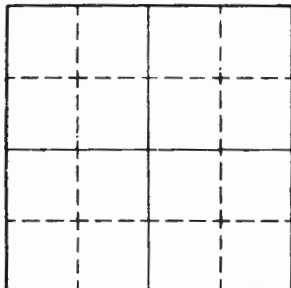
Evidence of Subsequent Corner Restoration Found

Year of search Sept 1 By \_\_\_\_\_  
Recovered iron pipe as described

See: T60N R26W BK1 pg 47

Bearing Trees, Reference Objects

<u>Aspen</u>	<u>Aspen</u>	<u>vin spruce</u>	<u>metal</u>
<u>15 in</u>	<u>12 in</u>	<u>5 in</u>	<u>ferrous post</u>
<u>N75°E</u>	<u>N75°W</u>	<u>551°W</u>	
<u>12.80 ft</u>	<u>27.95 ft</u>	<u>41.20 ft</u>	
	<u>15</u>		



Sketch

Corner  F.S. Land

Relation of Evidence to Record Features Along Section Lines

Section line to sections \_\_\_\_\_  
Object \_\_\_\_\_  
Record distance \_\_\_\_\_  
Measured distance \_\_\_\_\_

Other Evidence

Describe evidence of use and occupation such as roads, fences, clearings, timber cutting lines, plantations, etc.. Cite source of testimony if any. \_\_\_\_\_  
\_\_\_\_\_  
\_\_\_\_\_  
\_\_\_\_\_

At time of search:

1. Did you have the record description?

Yes  No \_\_\_\_\_

2. How was search area located?

Pacing, chaining, photos, maps,  
etc. \_\_\_\_\_  
\_\_\_\_\_

3. Man hours spent in search 1/4

4. Do you think additional search might  
recover evidence? Yes \_\_\_\_\_ No

5. Signature

*Alvin P. Krentz*

Perpetuation Record

Monument and accessories established. Include brief description of area. \_\_\_\_\_  
\_\_\_\_\_  
\_\_\_\_\_  
\_\_\_\_\_

Certified corner restoration certificate prepared: Yes \_\_\_\_\_ No \_\_\_\_\_

Filed in county records at \_\_\_\_\_ Date \_\_\_\_\_ County Document No. \_\_\_\_\_

Identified on aerial photo No. \_\_\_\_\_ Which is filed of \_\_\_\_\_

Index No. A/B-17  
(Alphabetical - Numerical)

LAND CORNER RECORD  
(RECTANGULAR SURVEYS)

RG-7150-4 (Rev. 6/13/67)  
 GPO 802-127

T. 60N R. 26W 4<sup>th</sup> Mer. N.F. LAIPPEWA County MINNESOTA State Minnesota  
Lot Corner common to sections 0 and 12

EXISTING SURVEYS

Original Government Survey

Year surveyed Lot set out just  
 Original monument SURVEY  
(Wood post, stone, etc. of stones, pipe, etc.)

Bearing Trees

Species \_\_\_\_\_  
 Diameter N/A  
 Bearing \_\_\_\_\_  
 Distance \_\_\_\_\_

Original Evidence Found

Year of search \_\_\_\_\_ By \_\_\_\_\_  
 Monument found \_\_\_\_\_

Original Bearing Trees Found

Species \_\_\_\_\_  
 Diameter \_\_\_\_\_  
 Bearing \_\_\_\_\_  
 Distance \_\_\_\_\_

Subsequent Corner Restoration 1-

Year surveyed 1-- By 1--  
 Where filed or recorded \_\_\_\_\_  
 Monument a 1 1/2 in. OD. iron pipe  
(Original, concrete post, iron rod, etc.)  
7 ft. or 2 ft. of ground  
a brass cap.

Evidence of Subsequent Corner Restoration Found

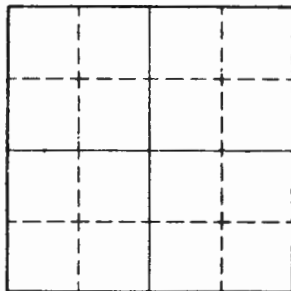
Year of search 1-- By 1. F. 0  
1. F. 0  
Reinforced iron pipe as described  
See: T60N R26W BK1 pg 47

Bearing Trees, Reference Objects

Species \_\_\_\_\_  
 Diameter \_\_\_\_\_  
 Bearing \_\_\_\_\_  
 Distance \_\_\_\_\_

Bearing Trees, Reference Objects

<u>Aspen</u>	<u>Aspen</u>	<u>W. Spruce</u>	<u>Metal</u>
<u>15 in</u>		<u>5 in</u>	<u>fence post</u>
<u>N75°E</u>	<u>N</u>	<u>55°W</u>	<u>N01°W</u>
<u>12.80 Ft</u>		<u>16.00 Ft</u>	<u>4.73 Ft</u>



Sketch

○ Corner    ▨ F.S. Land

Relation of Evidence to Record Features Along Section Lines

A, B-17

Section line to sections \_\_\_\_\_

Object \_\_\_\_\_

Record distance \_\_\_\_\_

Measured distance \_\_\_\_\_

Other Evidence

Describe evidence of use and occupation such as roads, fences, clearings, timber cutting lines, plantations, etc.. Cite source of testimony if any. \_\_\_\_\_

At time of search:

1. Did you have the record description?

Yes  No \_\_\_\_\_

2. How was search area located?

Pacing, chaining, photos, maps, etc. \_\_\_\_\_

3. Man hours spent in search 1/4

4. Do you think additional search might recover evidence? Yes \_\_\_\_\_ No

Perpetuation Record

Monument and accessories established. Include brief description of area. \_\_\_\_\_

Certified corner restoration certificate prepared: Yes \_\_\_\_\_ No \_\_\_\_\_

Filed in county records at \_\_\_\_\_ Date \_\_\_\_\_ County Document No. \_\_\_\_\_

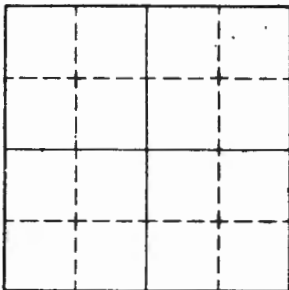
Identified on aerial photo No. \_\_\_\_\_ Which is filed at \_\_\_\_\_

5. Signature Allen P. Koerber

T. 60 N. 26 4<sup>th</sup> Mer. N.F. Chippewa County Itasca State Minnesota  
West lot 5 & 12 Corner common to sections 5 and \_\_\_\_\_

EXISTING SURVEYS

Original Government Survey	Original Evidence Found
Year surveyed _____	Year of search _____ By _____
Original monument _____ <small>(Wood post, stone, pile of stones, pipe, etc.)</small>	Monument found _____
Bearing Trees	Original Bearing Trees Found
Species _____	Species _____
Diameter _____	Diameter _____
Bearing _____	Bearing _____
Distance _____	Distance _____
Subsequent Corner Restoration	Evidence of Subsequent Corner Restoration Found
Year surveyed. <u>1939</u> By <u>Frank Neay</u>	Year of search <u>1979</u> By <u>Richardson</u>
Where filed or recorded <u>Itasca Co. Courthouse</u>	_____
Monument <u>Iron</u> <small>(Original, concrete post, iron rod, etc.)</small>	_____
_____	_____
_____	_____
Bearing Trees, Reference Objects	Bearing Trees, Reference Objects
Species <u>Elm</u> <u>Birch</u>	<u>Elm</u> <u>All other evidence gone</u>
Diameter <u>6"</u> <u>6"</u>	<u>12"</u> <u>taken out by gravel pit</u>
Bearing <u>S67E</u> <u>N71W</u>	<u>S67E</u>
Distance <u>34.3</u> <u>16.3</u>	<u>34.3</u>



Sketch

○ Corner    ▨ F.S. Land

Relation of Evidence to Record Features Along Section Lines

Section line to sections \_\_\_\_\_  
Object \_\_\_\_\_  
Record distance \_\_\_\_\_  
Measured distance \_\_\_\_\_

Other Evidence

Describe evidence of use and occupation such as roads, fences, clearings, timber cutting lines, plantations, etc.. Cite source of testimony if any. \_\_\_\_\_  
\_\_\_\_\_  
\_\_\_\_\_  
\_\_\_\_\_

At time of search:

1. Did you have the record description?

Yes \_\_\_\_\_ No \_\_\_\_\_

2. How was search area located?

Pacing, chaining, photos, maps,  
etc. \_\_\_\_\_  
\_\_\_\_\_

3. Man hours spent in search \_\_\_\_\_

4. Do you think additional search might

recover evidence? Yes \_\_\_\_\_ No \_\_\_\_\_

5. Signature \_\_\_\_\_

Perpetuation Record

Monument and accessories established. Include brief description of area. \_\_\_\_\_  
\_\_\_\_\_  
\_\_\_\_\_  
\_\_\_\_\_

Certified corner restoration certificate prepared: Yes \_\_\_\_\_ No \_\_\_\_\_

Filed in county records at \_\_\_\_\_ Date \_\_\_\_\_ County Document No. \_\_\_\_\_

Identified on aerial photo No. \_\_\_\_\_ Which is filed at \_\_\_\_\_



Index No. B-6  
(Alphabetical - Numerical)

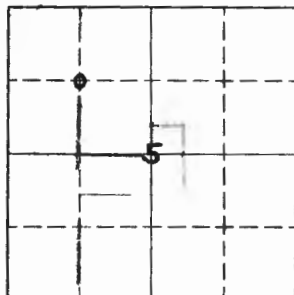
LAND CORNER RECORD  
(RECTANGULAR SURVEYS)

89-5680-11 (5/12/84)

T. 60N R. 26W 4th P Mer. N.F. Chippewa County Itasca State Minnesota  
NW 1/16 Corner common to sections 5 and \_\_\_\_\_

EXISTING SURVEYS

Original Government Survey	Original Evidence Found
Year surveyed _____ Original monument _____ <small>(Wood post, stone, pile of stones, pipe, etc.)</small>	Year of search _____ By _____ Monument found _____
<p style="text-align: center;">Bearing Trees</p> Species _____ Diameter _____ Bearing _____ Distance _____	<p style="text-align: center;">Original Bearing Trees Found</p> Species _____ Diameter _____ Bearing _____ Distance _____
<p style="text-align: center;">Subsequent Corner Restoration</p>	<p style="text-align: center;">Evidence of Subsequent Corner Restoration Found</p>
Year surveyed _____ By _____ Where filed or recorded _____ Monument _____ <small>(Original, concrete post, iron rod, etc.)</small>	Year of search _____ By _____ <p style="text-align: center; font-size: 1.2em;"><i>SEE CORNER AFFIDAVIT</i></p>
<p style="text-align: center;">Bearing Trees, Reference Objects</p> Species _____ Diameter _____ Bearing _____ Distance _____	



Sketch

○ Corner    ▨ F.S. Land

Relation of Evidence to Record Features Along Section Lines

Section line to sections \_\_\_\_\_  
 Object \_\_\_\_\_  
 Record distance \_\_\_\_\_  
 Measured distance \_\_\_\_\_

Other Evidence

Describe evidence of use and occupation such as roads, fences, clearings, timber cutting lines, plantations, etc.. Cite source of testimony if any. Corner common to lots 5, 6, 11 and 12 of Section 5. Corner consists of a scribed cedar stake 3" x 3" x 24" and located on East side of a fence running North and South (4/1/61)

At time of search:

1. Did you have the record description?

Yes \_\_\_\_\_ No \_\_\_\_\_

2. How was search area located?

Pacing, chaining, photos, maps, etc. \_\_\_\_\_

3. Man hours spent in search \_\_\_\_\_

4. Do you think additional search might recover evidence? Yes \_\_\_\_\_ No \_\_\_\_\_

5. Signature J. R. Roles

Perpetuation Record

Monument and accessories established. Include brief description of area. \_\_\_\_\_

Certified corner restoration certificate prepared: Yes \_\_\_\_\_ No \_\_\_\_\_

Filed in county records of \_\_\_\_\_ Date \_\_\_\_\_ County Document No. \_\_\_\_\_

Identified on aerial photo No. \_\_\_\_\_ Which is filed at \_\_\_\_\_

*Book 1  
 Page 2*

T. 60 R. 26 Mer. N.F. Chippewa County Itasca State Minnesota  
 Lot 5, 6, 11, 12 Corner common to sections 5 and \_\_\_\_\_

EXISTING SURVEYS

Original Government Survey

Year surveyed \_\_\_\_\_  
 Original monument \_\_\_\_\_  
(Wood post, stone, pile of stones, pipe, etc.)

Bearing Trees

Species \_\_\_\_\_  
 Diameter \_\_\_\_\_  
 Bearing \_\_\_\_\_  
 Distance \_\_\_\_\_

Subsequent Corner Restoration

Year surveyed 1962 By U.S.F.S.  
 Where filed \_\_\_\_\_  
 Monument 5' Long Iron pipe w/ Brass Cap  
(Wood post, iron rod, etc.)

Bearing Trees, Reference Objects

Species	<u>Birch</u>	<u>W Spruce</u>	<u>Sign post</u>
Diameter	<u>7"</u>	<u>5"</u>	
Bearing	<u>N17W</u>	<u>S64W</u>	<u>South</u>
Distance	<u>21.4'</u>	<u>60.3'</u>	<u>4.5'</u>

Original Evidence Found

Year of search \_\_\_\_\_ By \_\_\_\_\_  
 Monument found \_\_\_\_\_

Original Bearing Trees Found

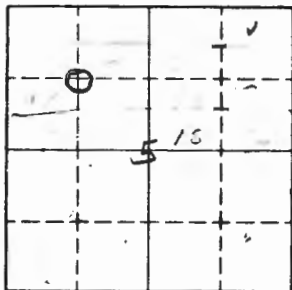
Species \_\_\_\_\_  
 Diameter \_\_\_\_\_  
 Bearing \_\_\_\_\_  
 Distance \_\_\_\_\_

Evidence of Subsequent Corner Restoration Found

Year of search 1979 By R. Olesen  
Monument in place

Bearing Trees, Reference Objects

Species	<u>Birch</u>	<u>W Spruce</u>	<u>Sign post</u>
Diameter	<u>8"</u>	<u>9"</u>	
Bearing	<u>N17W</u>	<u>S64W</u>	<u>South</u>
Distance	<u>21.4</u>	<u>60.3</u>	<u>4.5</u>



Sketch

○ Corner    ■ F.S. Land

Relation of Evidence to Record Features Along Section Lines

Section line to sections \_\_\_\_\_  
 Object \_\_\_\_\_  
 Record distance \_\_\_\_\_  
 Measured distance \_\_\_\_\_

Other Evidence

Describe evidence of use and occupation such as roads, fences, clearings, timber cutting lines, plantations, etc.. Cite source of testimony if any. \_\_\_\_\_

*Line posted to standard North & South of cor*

At time of search:

1. Did you have the record description?

Yes \_\_\_\_\_ No \_\_\_\_\_

2. How was search area located?

Pacing, chaining, photos, maps, etc. \_\_\_\_\_

3. Man hours spent in search \_\_\_\_\_

4. Do you think additional search might recover evidence? Yes \_\_\_\_\_ No \_\_\_\_\_

5. Signature \_\_\_\_\_

Perpetuation Record

Monument and accessories established. Include brief description of area. \_\_\_\_\_

*New BT:*

*Birch 9"      Birch 8"      8" steel post*

*S 84 E      N 33 E      N 20 E*

*10.63'      27.38'      2.8'*

*Lot 1155      Lot 655      W/519*

*BT      BT      54-2-54-4*

*6/31/77  
 Ronald O...*

Certified corner restoration certificate prepared: Yes \_\_\_\_\_ No \_\_\_\_\_

Filed in county records at \_\_\_\_\_ Date \_\_\_\_\_ County Document No. \_\_\_\_\_

Identified on aerial photo No. \_\_\_\_\_ Which is filed at \_\_\_\_\_

Index No. 8-9  
(Alphabetical - Numerical)LAND CORNER RECORD  
(RECTANGULAR SURVEYS)R9-7150-4 (Rev. 6/13/67)  
GPO 802-127T. 60 N R. 26 W 4th Mer. N.F. CHIPPAWA County ITASCA State MN  
AMC Corner common to sections \_\_\_\_\_, \_\_\_\_\_, \_\_\_\_\_, \_\_\_\_\_  
North Shore ASPEN LAKE \_\_\_\_\_, \_\_\_\_\_, \_\_\_\_\_, \_\_\_\_\_  
4 and 5

## EXISTING SURVEYS

## Original Government Survey

Year surveyed 1939 - FRANK WRAY  
Original monument 1" X 30" IRON PIPE  
(Wood post, stone, pile of stones, pipe, etc.)

## Bearing Trees

Species ELM OAK  
Diameter 20" 12"  
Bearing N13 1/2° E N80° W  
Distance 98.7 74.2

## Subsequent Corner Restoration

Year surveyed 1983 By A. KERRICK RLS  
Where filed or recorded USFS & IT. Co. Surveyors Office  
Monument Found County Monument in place  
(Original, concrete post, iron rod, etc.)  
NOTES STATE 1939 BTS gone - new BTS  
are as follows

## Bearing Trees, Reference Objects

Species 1965 ELM OAK ASPEN BIRCH Steel sign post  
Diameter 16" (now 20") 18" 12" North 4.6  
Bearing 559° W N72° E 569° W EAST 4.82  
Distance 85.67 80.09 84.67

## Original Evidence Found

Year of search 1965 By IT. Co. Surveyors office  
Monument found Found 1939 pipe under water  
Set IT. Co. Mon. North 45.25 of 1939 position

## Original Bearing Trees Found

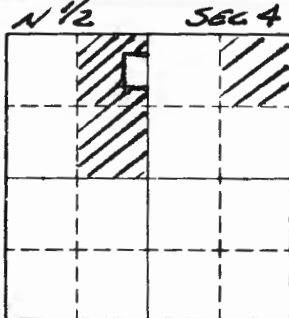
Species ELM OAK  
Diameter 30" 16"  
Bearing N24° E 559° W  
Distance 115.12 78.0

## Evidence of Subsequent Corner Restoration Found

Year of search 3/14/1991 By K&D Surveyors  
Found IT. Co. Mon. in place with USFS  
STEEL SIGN POST 4' No. 5 So. The  
following witnesses were noted

## Bearing Trees, Reference Objects

Found W. OAK Found W. OAK Found W. OAK NEW  
Diameter 18" 16" 6" ASPEN  
Bearing N79° W 559° W N07° E N30° W  
Distance 79.75 85.67 23.25 81.40



Sketch

○ Corner    ▨ F.S. Land

Relation of Evidence to Record Features Along Section Lines

Section line to sections \_\_\_\_\_

Object \_\_\_\_\_

Record distance \_\_\_\_\_

Measured distance \_\_\_\_\_

Other Evidence

Describe evidence of use and occupation such as roads, fences, clearings, timber cutting lines, plantations, etc.. Cite source of testimony if any. \_\_\_\_\_

At time of search:

1. Did you have the record description?

Yes \_\_\_\_\_ No \_\_\_\_\_

2. How was search area located?

Pacing, chaining, photos, maps,  
etc. \_\_\_\_\_

3. Man hours spent in search \_\_\_\_\_

4. Do you think additional search might

recover evidence? Yes \_\_\_\_\_ No \_\_\_\_\_

5. Signature \_\_\_\_\_

Perpetuation Record

Monument and accessories established. Include brief description of area. 1-20-93  
K&O Surveyors found monument & BT's in good condition  
10'± North and 15'± West of shore of Aspen Lake reset  
steel sign post South, 3.5'.

Certified corner restoration certificate prepared: Yes \_\_\_\_\_ No \_\_\_\_\_

Filed in county records at \_\_\_\_\_ Date \_\_\_\_\_ County Document No. \_\_\_\_\_

Identified on aerial photo No. \_\_\_\_\_ Which is filed at \_\_\_\_\_

Index No. B-14  
(Alphabetical - Numerical)

LAND CORNER RECORD  
(RECTANGULAR SURVEYS)

R9-7150-4 (Rev. 6/13/67)  
GPO 502-127

T. 60N R. 26W 4th Mer. N.F. Chippewa County Itasca State Minnesota  
NW 1/16 Corner common to sections 3 \_\_\_\_\_, \_\_\_\_\_, \_\_\_\_\_, \_\_\_\_\_ and \_\_\_\_\_

EXISTING SURVEYS

Original Government Survey

Year surveyed \_\_\_\_\_  
Original monument \_\_\_\_\_  
(Wood post, stone, pile of stones, pipe, etc.)

Bearing Trees

Species \_\_\_\_\_  
Diameter \_\_\_\_\_  
Bearing \_\_\_\_\_  
Distance \_\_\_\_\_

Subsequent Corner Restoration

Year surveyed \_\_\_\_\_ By \_\_\_\_\_  
Where filed or recorded \_\_\_\_\_  
Monument \_\_\_\_\_  
(Original, concrete post, iron rod, etc.)

Bearing Trees, Reference Objects

Species \_\_\_\_\_  
Diameter \_\_\_\_\_  
Bearing \_\_\_\_\_  
Distance \_\_\_\_\_

Original Evidence Found

Year of search \_\_\_\_\_ By \_\_\_\_\_  
Monument found \_\_\_\_\_

Original Bearing Trees Found

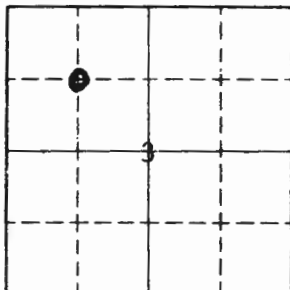
Species \_\_\_\_\_  
Diameter \_\_\_\_\_  
Bearing \_\_\_\_\_  
Distance \_\_\_\_\_

Evidence of Subsequent Corner Restoration Found

Year of search \_\_\_\_\_ By \_\_\_\_\_  
\_\_\_\_\_  
\_\_\_\_\_  
\_\_\_\_\_

Bearing Trees, Reference Objects

\_\_\_\_\_  
\_\_\_\_\_  
\_\_\_\_\_  
\_\_\_\_\_



Sketch

○ Corner    ◻ F.S. Land

Relation of Evidence to Record Features Along Section Lines

Section line to sections \_\_\_\_\_  
 Object \_\_\_\_\_  
 Record distance \_\_\_\_\_  
 Measured distance \_\_\_\_\_

Other Evidence

Describe evidence of use and occupation such as roads, fences, clearings, timber cutting lines, plantations, etc.. Cite source of testimony if any. This corner was set by John Klenotich in 1981 for a property survey in the West half of this section.

At time of search:

1. Did you have the record description?

Yes X No \_\_\_\_\_

2. How was search area located?

Pacing, chaining, photos, maps, etc. control traverse

3. Man hours spent in search --

4. Do you think additional search might recover evidence? Yes \_\_\_\_\_ No X

5. Signature John J. [Signature]

Perpetuation Record

Monument and accessories established. Include brief description of area. Replace Klenotich corner with a 48" long U.S.F.S. capped pipe and witness as follows:

Balsam	Fence Post	Balsam	Fence Post	Spruce
8"		10"		12"
N78°E	South	S12°W	West	N20°W
8.25'	5'	14.85'	5'	25.10'

Certified corner restoration certificate prepared: Yes \_\_\_\_\_ No X

Filed in county records at \_\_\_\_\_ Date \_\_\_\_\_ County Document No. \_\_\_\_\_

Identified on aerial photo No. \_\_\_\_\_ Which is filed at \_\_\_\_\_



Index No. B-17  
(Alphabetical - Numerical)

LAND CORNER RECORD  
(RECTANGULAR SURVEYS)

R9-7150-4 (Rev. 6/13/67)  
 GPO 802-127

T. 60N R. 26W 4th Mer. N.F. Chippewa County Itasca State Minnesota  
60 1/16 Corner common to sections 3, 2, and \_\_\_\_\_

EXISTING SURVEYS

Original Government Survey

Year surveyed \_\_\_\_\_  
 Original monument \_\_\_\_\_  
(Wood post, stone, pile of stones, pipe, etc.)

Bearing Trees

Species \_\_\_\_\_  
 Diameter \_\_\_\_\_  
 Bearing \_\_\_\_\_  
 Distance \_\_\_\_\_

Subsequent Corner Restoration

Year surveyed. 1939 By Frank Wray  
 Where filed or recorded Itasca County  
 Monument \_\_\_\_\_  
(Original, concrete post, iron rod, etc.)

Bearing Trees, Reference Objects

Species Balsam Balsam  
 Diameter 7" 5"  
 Bearing N23°W N51°E  
 Distance 42.4' 16.45'

Original Evidence Found

Year of search \_\_\_\_\_ By \_\_\_\_\_  
 Monument found \_\_\_\_\_

Original Bearing Trees Found

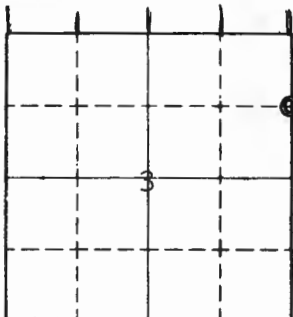
Species \_\_\_\_\_  
 Diameter \_\_\_\_\_  
 Bearing \_\_\_\_\_  
 Distance \_\_\_\_\_

Evidence of Subsequent Corner Restoration Found

Year of search \_\_\_\_\_ By \_\_\_\_\_

Bearing Trees, Reference Objects

Species \_\_\_\_\_  
 Diameter \_\_\_\_\_  
 Bearing \_\_\_\_\_  
 Distance \_\_\_\_\_



Sketch

○ Corner    ▨ F.S. Land

Relation of Evidence to Record Features Along Section Lines

Section line to sections \_\_\_\_\_  
 Object \_\_\_\_\_  
 Record distance \_\_\_\_\_  
 Measured distance \_\_\_\_\_

Other Evidence

Describe evidence of use and occupation such as roads, fences, clearings, timber cutting lines, plantations, etc.. Cite source of testimony if any. \_\_\_\_\_

At time of search:

1. Did you have the record description?

Yes X No \_\_\_\_\_

2. How was search area located?

Pacing, chaining, photos, maps,  
 etc. control traverse

3. Man hours spent in search --

4. Do you think additional search might  
 recover evidence? Yes \_\_\_\_\_ No X

5. Signature

*John J. Kuzina*

Perpetuation Record

Monument and accessories established. Include brief description of area. Found  
 1939 Wray 1" iron pipe flush with ground and witness as follows

Balsam	Balsam	Balsam	Balsam(Stump)
7"	7"	7"	14"
N45°W	S52°W	S22°E	N63°E
16.59'	14.30'	3.14'	16.26'

(fd 1934)

Certified corner restoration certificate prepared: Yes \_\_\_\_\_ No X

Filed in county records at \_\_\_\_\_ Date \_\_\_\_\_ County Document No. \_\_\_\_\_

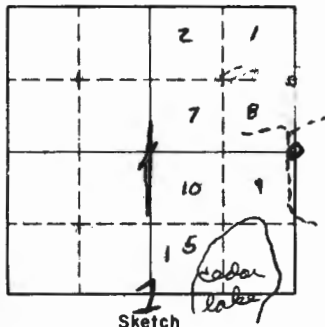
Identified on aerial photo No. \_\_\_\_\_ Which is filed at \_\_\_\_\_

T. 60 R. 26 4TH Mer. N.F. CHIPPAWA County ITASCA State MINN

Corner common to sections \_\_\_\_\_, \_\_\_\_\_, \_\_\_\_\_ and \_\_\_\_\_

EXISTING SURVEYS

Original Government Survey	Original Evidence Found
Year surveyed _____	Year of search _____ By _____
Original monument _____ <small>(Wood post, stone, pile of stones, pipe, etc.)</small>	Monument found _____
<b>Bearing Trees</b>	<b>Original Bearing Trees Found</b>
Species _____	Species _____
Diameter _____	Diameter _____
Bearing _____	Bearing _____
Distance _____	Distance _____
<b>Subsequent Corner Restoration</b>	<b>Evidence of Subsequent Corner Restoration Found</b>
Year surveyed _____ By _____	Year of search _____ By _____
Where filed or recorded _____	_____
Monument <u>ITASCA COUNTY</u> <small>(Original, concrete post, iron rod, etc.)</small>	_____
_____	_____
_____	_____
<b>Bearing Trees, Reference Objects</b>	<b>Bearing Trees, Reference Objects</b>
Species _____	_____
Diameter _____	_____
Bearing _____	_____
Distance _____	_____



Sketch

○ Corner    ▨ F.S. Land

Relation of Evidence to Record Features Along Section Lines

Section line to sections \_\_\_\_\_  
 Object \_\_\_\_\_  
 Record distance \_\_\_\_\_  
 Measured distance \_\_\_\_\_

Other Evidence

Describe evidence of use and occupation such as roads, fences, clearings, timber cutting lines, plantations, etc.. Cite source of testimony if any. \_\_\_\_\_

At time of search:

1. Did you have the record description?

Yes \_\_\_\_\_ No \_\_\_\_\_

2. How was search area located?

Pacing, chaining, photos, maps,  
 etc. \_\_\_\_\_

3. Man hours spent in search \_\_\_\_\_

4. Do you think additional search might  
 recover evidence? Yes \_\_\_\_\_ No \_\_\_\_\_

5. Signature \_\_\_\_\_

Perpetuation Record

Monument and accessories established. Include brief description of area. \_\_\_\_\_

Certified corner restoration certificate prepared: Yes \_\_\_\_\_ No \_\_\_\_\_

Filed in county records of \_\_\_\_\_ Date \_\_\_\_\_ County Document No. \_\_\_\_\_

Identified on aerial photo No. \_\_\_\_\_ Which is filed at \_\_\_\_\_

USDA-FOREST SERVICE

Index  
File No. BC-5

CORNER RECORD (SEARCH)  
(Ref. FSM 7151.4)

Tract or Survey No. \_\_\_\_\_ Cor. No. \_\_\_\_\_

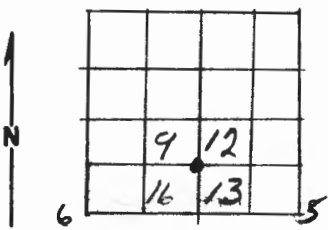
T 60 R. 26

R.D. \_\_\_\_\_ County \_\_\_\_\_

Merid. 4

N.F. \_\_\_\_\_ State \_\_\_\_\_

CORNER DIAGRAM



DESCRIBE CORNER MONUMENT FOUND

12 Tasca Co.  
120 , NOT CLIPPED, 2 1/2' OUT OF THE GROUND

DESCRIBE BEARING TREES OR OTHER OFFICIAL ACCESSORIES FOUND

12" CEDAR BEARING TREE, WITH F.S. BEARING & STONAL TAG. SCAR & ANY SCRIBING GROWN OVER.  
BEARING TO CORNER: 38.5' @ 588° W

PHOTO IDENTIFICATION DATA

Photo No. \_\_\_\_\_  
Filed At. \_\_\_\_\_  
Object Ident. \_\_\_\_\_  
Ident. By \_\_\_\_\_  
*Signature*

DESCRIBE CORNER LOCATION RELATIVE TO NEAR-BY FEATURES, ALSO HOW TO REACH CORNER

CORNER 10' FROM ROOT WAD O O TURNED TREE.

PLANE COORDINATE POSITION DATA

State \_\_\_\_\_ Zone \_\_\_\_\_  
X \_\_\_\_\_  
Y \_\_\_\_\_  
Estab. By \_\_\_\_\_  
*Agency*

Signature \_\_\_\_\_ Title \_\_\_\_\_ Division \_\_\_\_\_ Headquarters \_\_\_\_\_ Date \_\_\_\_\_

6/10/77

2  
3  
4  
5

## CORNER RECORD (PERPETUATION)

---

 MONUMENT: DESCRIBE NEW MONUMENT SET, OR WORK DONE TO PRESERVE EXISTING MONUMENT
 

---



---

 ACCESSORIES : DESCRIBE NEW BT'S WITNESS OBJECTS ETC. ESTABLISHED, OR WORK DONE TO PRESERVE EXISTING EVIDENCE
 

---



---

 Work Done By \_\_\_\_\_ Title \_\_\_\_\_ Date \_\_\_\_\_ State Registration No. \_\_\_\_\_  
 or Agency \_\_\_\_\_
 

---

 Certified Cor. Record Prepared ? Yes No Filed At: \_\_\_\_\_ Date \_\_\_\_\_
 

---

REMARKS

---

 Index File No. T. R. M. Tract or Surv. No. Cor.
 

---

T. 60 N. R. 26 W. 4<sup>th</sup> Mer. N.F. Chippewa County Itasca State Minnesota  
 Lot 11, 12, 13, 14 Corner common to sections 1, 5 and \_\_\_\_\_

EXISTING SURVEYS

**Original Government Survey**

Year surveyed \_\_\_\_\_

Original monument \_\_\_\_\_  
(Wood post, stone, pile of stones, pipe, etc.)

**Bearing Trees**

Species \_\_\_\_\_

Diameter \_\_\_\_\_

Bearing \_\_\_\_\_

Distance \_\_\_\_\_

**Original Evidence Found**

Year of search \_\_\_\_\_ By \_\_\_\_\_

Monument found \_\_\_\_\_

**Original Bearing Trees Found**

Species \_\_\_\_\_

Diameter \_\_\_\_\_

Bearing \_\_\_\_\_

Distance \_\_\_\_\_

**Subsequent Corner Restoration**

Year surveyed 1962 By J

Where filed or recorded \_\_\_\_\_

Monument 2" x 5" Long Pipe w/ Brass cap  
(Original, concrete post, iron rod, etc.)

**Evidence of Subsequent Corner Restoration Found**

Year of search 1977 By H. Oleson

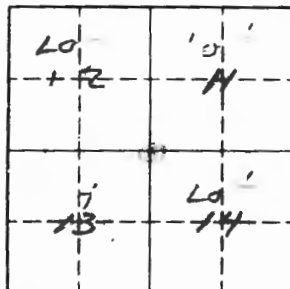
Monument in place

**Bearing Trees, Reference Objects**

Species	<u>Balsam</u>	<u>Balsam</u>	<u>B.O.G.</u>	<u>Sign post</u>
Diameter	<u>8"</u>	<u>4"</u>	<u>8"</u>	<u>South</u>
Bearing	<u>N38E</u>	<u>SSW</u>	<u>N16W</u>	<u>5.2'</u>
Distance	<u>35.3'</u>	<u>11.3'</u>	<u>27.2'</u>	

**Bearing Trees, Reference Objects**

Species	<u>All B.T. Taken out by Road</u>	<u>Sign Post</u>
Diameter		<u>South</u>
Bearing		<u>5.2'</u>
Distance		



Sketch

Corner  F.S. Land

Relation of Evidence to Record Features Along Section Lines

Section line to sections \_\_\_\_\_  
 Object \_\_\_\_\_  
 Record distance \_\_\_\_\_  
 Measured distance \_\_\_\_\_

Other Evidence

Describe evidence of use and occupation such as roads, fences, clearings, timber cutting lines, plantations, etc.. Cite source of testimony if any.

*line posted to Standard North & South*

At time of search:

1. Did you have the record description?

Yes \_\_\_\_\_ No \_\_\_\_\_

2. How was search area located?

Pacing, chaining, photos, maps, etc. \_\_\_\_\_

3. Man hours spent in search \_\_\_\_\_

4. Do you think additional search might recover evidence? Yes \_\_\_\_\_ No \_\_\_\_\_

5. Signature \_\_\_\_\_

Perpetuation Record

Monument and accessories established. Include brief description of area.

*New B.T.<sup>s</sup>*

12'	12"	540 F	3'
	2846	2124"	3'
		Lot 14	
		55'	

*6/11/99*  
*Ronald [Signature]*

Certified corner restoration certificate prepared: Yes \_\_\_\_\_ No \_\_\_\_\_

Filed in county records at \_\_\_\_\_ Date \_\_\_\_\_ County Document No. \_\_\_\_\_

Identified on aerial photo No. \_\_\_\_\_ Which is filed at \_\_\_\_\_



Index No. B-C 6  
(Alphabetical - Numerical)

LAND CORNER RECORD  
(RECTANGULAR SURVEYS)

RD-9680-11 (5/12/61)

T. 60N R. 26W 4th Mer. N.F. Chippewa County Itasca State Minnesota  
Lot Corner common to sections 5 and \_\_\_\_\_

EXISTING SURVEYS

Original Government Survey

Year surveyed \_\_\_\_\_  
 Original monument \_\_\_\_\_  
(Wood post, stone, pile of stones, pipe, etc.)

Bearing Trees

Species \_\_\_\_\_  
 Diameter \_\_\_\_\_  
 Bearing \_\_\_\_\_  
 Distance \_\_\_\_\_

Subsequent Corner Restoration

Year surveyed \_\_\_\_\_ By \_\_\_\_\_  
 Where filed or recorded \_\_\_\_\_  
 Monument \_\_\_\_\_  
(Original, concrete post, iron rod, etc.)

Bearing Trees, Reference Objects

Species \_\_\_\_\_  
 Diameter \_\_\_\_\_  
 Bearing \_\_\_\_\_  
 Distance \_\_\_\_\_

Original Evidence Found

Year of search \_\_\_\_\_ By \_\_\_\_\_  
 Monument found \_\_\_\_\_

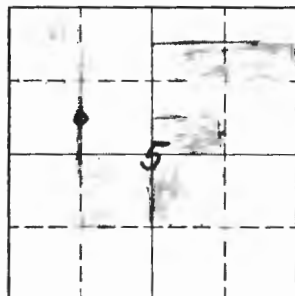
Original Bearing Trees Found

Species \_\_\_\_\_  
 Diameter \_\_\_\_\_  
 Bearing \_\_\_\_\_  
 Distance \_\_\_\_\_

Evidence of Subsequent Corner Restoration Found

Year of search \_\_\_\_\_ By \_\_\_\_\_  
See corner Affidavit

Relation of Evidence to Record Features Along Section Lines



Sketch

○ Corner    ▨ F.S. Land

Section line to sections \_\_\_\_\_  
 Object \_\_\_\_\_  
 Record distance \_\_\_\_\_  
 Measured distance \_\_\_\_\_

Other Evidence

Describe evidence of use and occupation such as roads, fences, clearings, timber cutting lines, plantations, etc.. Cite source of testimony if any. Corner common to lots 11, 12, 13 and 14, Section 5 consists of a scribed cedar stake 3"x3"x24" and located on the east side of fence running North and South (4/1/61)

At time of search:

1. Did you have the record description?

Yes \_\_\_\_\_ No \_\_\_\_\_

2. How was search area located?

Pacing, chaining, photos, maps, etc. \_\_\_\_\_

3. Mon hours spent in search \_\_\_\_\_

4. Do you think additional search might recover evidence? Yes \_\_\_\_\_ No \_\_\_\_\_

5. Signature J. P. Roles

Perpetuation Record

Monument and accessories established. Include brief description of area. \_\_\_\_\_

Certified corner restoration certificate prepared: Yes \_\_\_\_\_ No \_\_\_\_\_

Filed in county records at \_\_\_\_\_ Date \_\_\_\_\_ County Document No. \_\_\_\_\_

Identified on aerial photo No. \_\_\_\_\_ Which is filed at \_\_\_\_\_

Index No. B.C-9  
(Alphabetical - Numerical)LAND CORNER RECORD  
(RECTANGULAR SURVEYS)R9-7150-4 (Rev. 6/13/67)  
GPO 802-127T. 60N R. 26W 4th Mer. N.F. CHIPPewa County ITASCA State MN  
MEANDER Corner common to sections 4 and 5  
South Shore ASPEN LAKE

## EXISTING SURVEYS

## Original Government Survey

Year surveyed 1876 John P.H.  
Original monument Wood Post  
(Wood post, stone, pile of stones, pipe, etc.)

## Bearing Trees

Species CEDAR  
Diameter 9"  
Bearing S28°E  
Distance 10 LKS  
6.6'

## Subsequent Corner Restoration

Year surveyed 1939 By FRANK WRAY  
Where filed or recorded ITASCA Co. Surveyors OFFICE  
Monument SET 1" X 30" IRON PIPE 18" SOUTH OF  
(Original concrete post, iron rod, etc.)  
PROPORTIONATE POSITION ON LINE BETWEEN  
THE 4th AND CLOSING CORNER

## Bearing Trees, Reference Objects

Species BIRCH BIRCH  
Diameter 6" 8"  
Bearing S3°W S74°E  
Distance 6.3 15.9

## Original Evidence Found

Year of search 1939 By FRANK WRAY  
Monument found NONE

## Original Bearing Trees Found

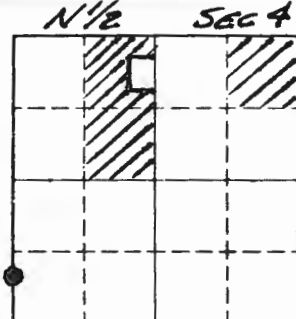
Species \_\_\_\_\_  
Diameter \_\_\_\_\_  
Bearing \_\_\_\_\_  
Distance \_\_\_\_\_

## Evidence of Subsequent Corner Restoration Found

Year of search 1965 By IT. Co. Surveyors  
OFFICE - REPLACED 1939 IRON PIPE BY  
WRAY WITH 4 ALUMINUM CAPPED  
CORNER MONUMENT AND ADDED 1 NEW  
BT.

## Bearing Trees, Reference Objects

Species N. Pine  
Diameter 13"  
Bearing S85°E  
Distance 22.92



Sketch

○ Corner    ▨ F.S. Land

Relation of Evidence to Record Features Along Section Lines

Section line to sections \_\_\_\_\_  
 Object \_\_\_\_\_  
 Record distance \_\_\_\_\_  
 Measured distance \_\_\_\_\_

Other Evidence

Describe evidence of use and occupation such as roads, fences, clearings, timber cutting lines, plantations, etc.. Cite source of testimony if any. 12-7-1983 A. KERRICK RLS  
Ed. St. Co. Mon, the 1989 BTs Also the 1965 BT he  
Added 1 New BT AS Follows  
N. Pine 20" 530°E - 25.80 Feet, Also SET 8' steel sign  
Post South 3.58 feet - A. KERRICK 1-5-84 filed  
Cert. of Loc. of Govt Cor. AS Doc. # 363522  
3-14-1991 K&O Surveyors Pd. MONUMENT AND TRAVERSE  
THRU.

At time of search:

1. Did you have the record description?

Yes  No \_\_\_\_\_

2. How was search area located?

Pacing, chaining, photos, maps,  
 etc. TRAVERSE

3. Man hours spent in search 3

4. Do you think additional search might

recover evidence? Yes \_\_\_\_\_ No

Perpetuation Record

Monument and accessories established. Include brief description of area. 12-9-92  
K&O Surveyors Find Co. Mon. Loose And Learning - reset  
from Ties and TRAVERSE THRU.

Certified corner restoration certificate prepared: Yes  No \_\_\_\_\_

Filed in county records at Itasca Date 1-5-84 County Document No. 363522

Identified on aerial photo No. \_\_\_\_\_ Which is filed at \_\_\_\_\_

5. Signature WCD

Index No. C-5  
(Alphabetical - Numerical)

LAND CORNER RECORD  
(RECTANGULAR SURVEYS)

RR-7150-4 (Rev. 6/13/67)  
GPO 802-127

T. 60N R. 26W Mer. N.F. \_\_\_\_\_ County ITASCA State MN.  
4 Corner common to sections 5 6 and \_\_\_\_\_

EXISTING SURVEYS

Original Government Survey

Year surveyed 1876  
Original monument WOOD POST  
(Wood post, stone, pile of stones, pipe, etc.)

Bearing Trees

Species BLK PINE BLK PINE  
Diameter 8" 2"  
Bearing WEST N 51° E  
Distance 10 LKS. 72 LKS

Subsequent Corner Restoration

Year surveyed 1930 By E. L. L.  
Where filed or recorded ITASCA CO. COURTHOUSE  
Monument 1" x 30" PIPE  
(Original, concrete post, iron rod, etc.)  
FD NO REMAINS, SET

BY PROPORTION

Bearing Trees, Reference Objects

Species JACK PINE J. PINE  
Diameter 7" 6"  
Bearing N 61 1/2° W S 45° E  
Distance 72.9' 46.7'

Original Evidence Found

Year of search \_\_\_\_\_ By \_\_\_\_\_  
Monument found \_\_\_\_\_

Original Bearing Trees Found

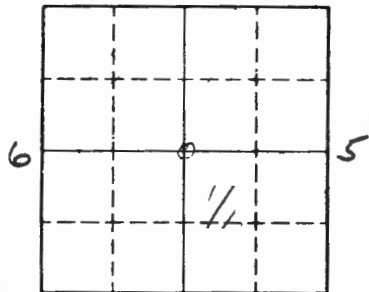
Species \_\_\_\_\_  
Diameter \_\_\_\_\_  
Bearing \_\_\_\_\_  
Distance \_\_\_\_\_

Evidence of Subsequent Corner Restoration Found

Year of search 1965 By ITASCA CO. SURVEY DEPT.  
RD 1" PIPE & B.T.S. - SET CO. MON.  
(ALUMINUM CAP)  
1903 - T. KERICK - RD CO. MON, B.T.S.

Bearing Trees, Reference Objects

103  
Species J. PINE  
Diameter 10"  
Bearing S 40° W  
Distance 47.0'



Sketch

○ Corner    ▨ F.S. Land

Relation of Evidence to Record Features Along Section Lines

Section line to sections \_\_\_\_\_  
 Object \_\_\_\_\_  
 Record distance \_\_\_\_\_  
 Measured distance \_\_\_\_\_

Other Evidence

Describe evidence of use and occupation such as roads, fences, clearings, timber cutting lines, plantations, etc.. Cite source of testimony if any.

COR. IS 50' S. OF F.S. PL. 2654A

At time of search:

1. Did you have the record description?

Yes X No \_\_\_\_\_

2. How was search area located?

Pacing, chaining, photos, maps,  
 etc. MAPS.

3. Man hours spent in search 1/2

4. Do you think additional search might  
 recover evidence? Yes \_\_\_\_\_ No \_\_\_\_\_

5. Signature \_\_\_\_\_

Perpetuation Record

Monument and accessories established. Include brief description of area.

1984 T. KERKK  
AREA IS JACK PINE

set 8" Steel SIGN POST, North 3.74'

Certified corner restoration certificate prepared: Yes \_\_\_\_\_ No \_\_\_\_\_

Filed in county records at \_\_\_\_\_ Date \_\_\_\_\_ County Document No. \_\_\_\_\_

Identified on aerial photo No. \_\_\_\_\_ Which is filed at \_\_\_\_\_

Index No. C-6  
(Alphabetical - Numerical)Book 1  
Page 4LAND CORNER RECORD  
(RECTANGULAR SURVEYS)

R9-7150-4 (Rev. 6/13/67)

GPO 802-127

T. 60 N R. 26 W 4<sup>th</sup> Mer. N.F. Chippewa County Itasca State Minnesota  
Center West 1/4 Corner common to sections 5 and \_\_\_\_\_

## EXISTING SURVEYS

## Original Government Survey

Year surveyed \_\_\_\_\_

Original monument \_\_\_\_\_  
(wood post, stone, etc. of stone, pipe, etc.)

## Bearing Trees

Species \_\_\_\_\_

Diameter \_\_\_\_\_

Bearing \_\_\_\_\_

Distance \_\_\_\_\_

## Subsequent Corner Restoration

Year surveyed 1937 By Frank Henry

Where filed or recorded \_\_\_\_\_

Monument 1" x 3/4" Iron  
(1" x 1/2", concrete ball, iron rod, etc.)

## Bearing Trees, Reference Objects

Species Aspen BirchDiameter 8" 5"Bearing N78E S51WDistance 122.3 155.1

## Original Evidence Found

Year of search \_\_\_\_\_ By \_\_\_\_\_

Monument found \_\_\_\_\_

## Original Bearing Trees Found

Species \_\_\_\_\_

Diameter \_\_\_\_\_

Bearing \_\_\_\_\_

Distance \_\_\_\_\_

## Evidence of Subsequent Corner Restoration Found

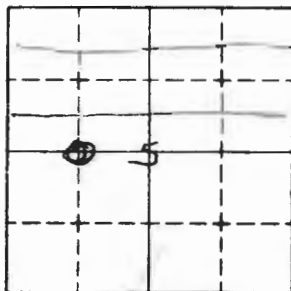
Year of search 1977 By R. O. Oles

Where filed or recorded \_\_\_\_\_

Monument \_\_\_\_\_

## Bearing Trees, Reference Objects

Species Aspen Dead BirchDiameter 71" 18"Bearing N84E S58WDistance 122.3' 155.1'



Sketch

○ Corner    ▨ F.S. Land

Relation of Evidence to Record Features Along Section Lines

Section line to sections \_\_\_\_\_  
 Object \_\_\_\_\_  
 Record distance \_\_\_\_\_  
 Measured distance \_\_\_\_\_

Other Evidence

Describe evidence of use and occupation such as roads, fences, clearings, timber cutting lines, plantations, etc.. Cite source of testimony if any. \_\_\_\_\_

At time of search:

1. Did you have the record description?

Yes \_\_\_\_\_ No \_\_\_\_\_

2. How was search area located?

Pacing, chaining, photos, maps,

etc \_\_\_\_\_

3. Man hours spent in search \_\_\_\_\_

4. Do you think additional search might

recover evidence? Yes \_\_\_\_\_ No \_\_\_\_\_

5. Signature \_\_\_\_\_

Perpetuation Record

Monument and accessories established. Include brief description of area.


*In perpetuate this Cor I set a 2" dia X 5' long  
 pipe w/ Brass Cup marked  
 from which Bars*

*Tam Aspen Twin Space Steel Sign Post*

South	N85E	N62E	North	East
221.35'	91.85'	112.30'	2.0'	2.0'

*w/ 2" dia 2' x 2' x 4'*

*9/14/79  
 Ronald Olsen*



Certified corner restoration certificate prepared: Yes \_\_\_\_\_ No \_\_\_\_\_

Filed in county records of \_\_\_\_\_ Date \_\_\_\_\_ County Document No. \_\_\_\_\_

Identified on aerial photo No. \_\_\_\_\_, Which is filed at \_\_\_\_\_



Index No. C-9  
(Alphabetical - Numerical)

LAND CORNER RECORD  
(RECTANGULAR SURVEYS)

R9-7150-4 (Rev. 6/13/67)  
 GPO 802-127

T. 60N R. 26W 4th Mer. N.F. CHIPPewa County ITASCA State MN  
 $\frac{1}{4}$  Corner common to sections \_\_\_\_\_, \_\_\_\_\_, \_\_\_\_\_, \_\_\_\_\_, \_\_\_\_\_, \_\_\_\_\_, \_\_\_\_\_, \_\_\_\_\_  
 \_\_\_\_\_ and 5

EXISTING SURVEYS

Original Government Survey	Original Evidence Found
Year surveyed <u>1876 - John P.H.</u>	Year of search <u>1939</u> By <u>FRANK WRAY RLS</u>
Original monument <u>WOOD POST</u> <small>(Wood post, stone, pile of stones, pipe, etc.)</small>	Monument found _____
<b>Bearing Trees</b>	<b>Original Bearing Trees Found</b>
Species <u>CEDAR</u> <u>N. PINE</u>	Species <u>N. PINE</u>
Diameter <u>8"</u> <u>8"</u>	Diameter <u>8"</u>
Bearing <u>S76°W</u> <u>S69°E</u>	Bearing <u>S69°E</u>
Distance <u>38 LKS</u> <u>36 LKS</u>	Distance <u>36.96</u>
<u>25.08'</u> <u>36.96'</u>	
<b>Subsequent Corner Restoration</b>	<b>Evidence of Subsequent Corner Restoration Found</b>
Year surveyed <u>1939</u> By <u>FRANK WRAY</u>	Year of search <u>1965</u> By <u>IT. Co. Surveyors</u>
Where filed or recorded <u>IT. Co. Surveyors OFFICE</u>	<u>OFFICE - REPLACE 1939 IRON PIPE WITH</u>
Monument <u>3/4" X 3/4" IRON PIPE</u> <small>(Original, concrete post, iron rod, etc.)</small>	<u>COUNTY MONUMENT ADDED 1 BT</u>
<b>Bearing Trees, Reference Objects</b>	<b>Bearing Trees, Reference Objects</b>
Species <u>W. PINE</u> <u>SPRUCE</u>	<u>BIRCH</u>
Diameter <u>6"</u> <u>8"</u>	<u>6"</u>
Bearing <u>S38 3/4° E</u> <u>S31 3/4° W</u>	<u>N89 1/2° E</u>
Distance <u>31.25</u> <u>51.92</u>	<u>22.95</u>



Sketch

○ Corner    ▨ F.S. Land

Relation of Evidence to Record Features Along Section Lines

Section line to sections \_\_\_\_\_  
 Object \_\_\_\_\_  
 Record distance \_\_\_\_\_  
 Measured distance \_\_\_\_\_

Other Evidence

Describe evidence of use and occupation such as roads, fences, clearings, timber cutting lines, plantations, etc., Cite source of testimony if any. *1969 - IT. Co. Surveyors OFFICE-NOTES FOUND Mon., Fd 1939 Spruce (good), Fd 1965 Birch 389 1/2 E AT 28.0*

*1981 A. KERRICK RLS Fd. Co. Mon. IMPACTS and Certificates AS DOC. # 363523*

*3-14-1991 K90 Find Co. Mon. - All Fd BT'S ARE DEAD*

Perpetuation Record

Monument and accessories established. Include brief description of area. *3/14/1991 K90 Surveyors Add new BT'S AND File Cert. of Loc. of Gov't Cor. Doc. No. 425177 dated 10-16-91*  
*Old Pine STUMP 567'E - 87 Feet, 1939 Spruce (dead) 532°W - 52 Foot to black, 1983 balsam (dead) 589°W - 25.6 Foot, 1984 Steel Sign Post South 3.7 foot, 1991 W. Pine 20° N10°E - 96.85, 1991 6" W. Pine 568°E - 74.05 Foot, 1991-16" W. Pine 522°W - 61.19 Foot, 1991-6" Birch N. 70°W - 68.68 Foot*  
 Note: 1991 distances are to CN 8'D

At time of search:

1. Did you have the record description?

Yes  No \_\_\_\_\_

2. How was search area located?

Pacing, chaining, photos, maps, etc. *TRaverse & ties*

3. Man hours spent in search 2

4. Do you think additional search might recover evidence? Yes \_\_\_\_\_ No

5. Signature WCO

Certified corner restoration certificate prepared: Yes \_\_\_\_\_ No \_\_\_\_\_

Filed in county records at ITASCA Date 3/20/84 County Document No. 363523

Identified on aerial photo No. \_\_\_\_\_ Which is filed at \_\_\_\_\_

Index No. C-11  
(Alphabetical - Numerical)

LAND CORNER RECORD  
(RECTANGULAR SURVEYS)

R9-7160-4 (Rev. 6/13/67)  
GPO 802-127

T. 60N R. 26W 4th Mer. N.F. CHIPPENAWA County ITASCA State MN  
C 1/4 Corner common to sections 4 and \_\_\_\_\_

EXISTING SURVEYS

Original ~~Government~~ Survey

Year surveyed 11-11-1981 By John Klenotich RLS  
Original monument SET 1/2" iron pipe with PLASTIC  
(Wood post, stone, pile of stones, pipe, etc.)  
CAP STAMPED RLS 13310

Bearing Trees

Species Paper Pole N. Pine SPRUCE  
Diameter 18" 10"  
Bearing N37°W N7°E N85°W  
Distance 22.01 180.46 88.55  
DIST'S ARE TO ALUM. NAIL W/ PLASTIC CAP

Subsequent Corner Restoration

Year surveyed \_\_\_\_\_ By \_\_\_\_\_  
Where filed or recorded \_\_\_\_\_  
Monument \_\_\_\_\_  
(Original, concrete post, iron rod, etc.)

Bearing Trees, Reference Objects

Species \_\_\_\_\_  
Diameter \_\_\_\_\_  
Bearing \_\_\_\_\_  
Distance \_\_\_\_\_

Original Evidence Found

Year of search 12-9-92 By K&O Surveyors  
Monument found Found 1/2" iron pipe set by  
John Klenotich in 1981 AND TIES

Original Bearing Trees Found

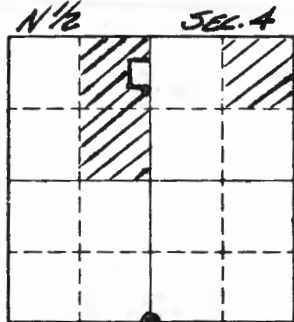
Species \_\_\_\_\_  
Diameter \_\_\_\_\_  
Bearing \_\_\_\_\_  
Distance \_\_\_\_\_

Evidence of Subsequent Corner Restoration Found

Year of search \_\_\_\_\_ By \_\_\_\_\_  
\_\_\_\_\_  
\_\_\_\_\_  
\_\_\_\_\_

Bearing Trees, Reference Objects

Species \_\_\_\_\_  
Diameter \_\_\_\_\_  
Bearing \_\_\_\_\_  
Distance \_\_\_\_\_



Sketch

○ Corner    ▨ F.S. Land

Relation of Evidence to Record Features Along Section Lines

Section line to sections \_\_\_\_\_  
 Object \_\_\_\_\_  
 Record distance \_\_\_\_\_  
 Measured distance \_\_\_\_\_

Other Evidence

Describe evidence of use and occupation such as roads, fences, clearings, timber cutting lines, plantations, etc.. Cite source of testimony if any. \_\_\_\_\_

At time of search:

1. Did you have the record description?

Yes \_\_\_\_\_ No \_\_\_\_\_

2. How was search area located?

Pacing, chaining, photos, maps,  
 etc. TRAVENSE & TIES

3. Man hours spent in search 1/2

4. Do you think additional search might recover evidence? Yes \_\_\_\_\_ No

Perpetuation Record

Monument and accessories established. Include brief description of area. \_\_\_\_\_

Certified corner restoration certificate prepared: Yes \_\_\_\_\_ No

Filed in county records at ST. LO. Date 10/29/57 County Document No. 391574

5. Signature WLD

Identified on aerial photo No. \_\_\_\_\_ Which is filed at \_\_\_\_\_

Index No. C-12  
(Alphabetical - Numerical)

LAND CORNER RECORD  
(RECTANGULAR SURVEYS)

R9-7150-4 (Rev. 6/13/67)  
GPO 802-127

T. 60N R. 26W 4<sup>th</sup> Mer. N.F. Chippewa County Itasca State Minnesota  
E 1/16 Corner common to sections 4 and \_\_\_\_\_

EXISTING SURVEYS

Original Government Survey

Year surveyed \_\_\_\_\_  
Original monument \_\_\_\_\_  
(Wood post, stone, pile of stones, pipe, etc.)

Bearing Trees

Species \_\_\_\_\_  
Diameter \_\_\_\_\_  
Bearing \_\_\_\_\_  
Distance \_\_\_\_\_

Subsequent Corner Restoration

Year surveyed \_\_\_\_\_ By \_\_\_\_\_  
Where filed or recorded \_\_\_\_\_  
Monument \_\_\_\_\_  
(Original, concrete post, iron rod, etc.)

Bearing Trees, Reference Objects

Species \_\_\_\_\_  
Diameter \_\_\_\_\_  
Bearing \_\_\_\_\_  
Distance \_\_\_\_\_

Original Evidence Found

Year of search \_\_\_\_\_ By \_\_\_\_\_  
Monument found \_\_\_\_\_

Original Bearing Trees Found

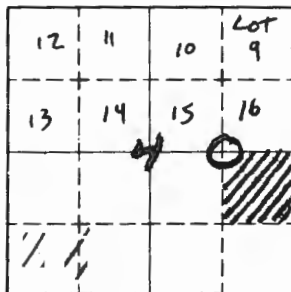
Species \_\_\_\_\_  
Diameter \_\_\_\_\_  
Bearing \_\_\_\_\_  
Distance \_\_\_\_\_

Evidence of Subsequent Corner Restoration Found

Year of search \_\_\_\_\_ By \_\_\_\_\_  
\_\_\_\_\_  
\_\_\_\_\_  
\_\_\_\_\_

Bearing Trees, Reference Objects

\_\_\_\_\_  
\_\_\_\_\_  
\_\_\_\_\_  
\_\_\_\_\_



Sketch

○ Corner  F.S. Land

Relation of Evidence to Record Features Along Section Lines

Section line to sections \_\_\_\_\_  
 Object \_\_\_\_\_  
 Record distance \_\_\_\_\_  
 Measured distance \_\_\_\_\_

Other Evidence

Describe evidence of use and occupation such as roads, fences, clearings, timber cutting lines, plantations, etc.. Cite source of testimony if any. \_\_\_\_\_

At time of search:

1. Did you have the record description?

Yes \_\_\_\_\_ No \_\_\_\_\_

2. How was search area located?

Pacing, chaining, photos, maps,  
 etc. \_\_\_\_\_

3. Man hours spent in search \_\_\_\_\_

4. Do you think additional search might  
 recover evidence? Yes \_\_\_\_\_ No \_\_\_\_\_

5. Signature \_\_\_\_\_

Perpetuation Record

Monument and accessories established. Include brief description of area.

*I put up F.S. L.P. on the E side of  
 4" Balsam marking approx cur.  
 Painted blue line West & South of Cor.*

*Ronald Olson  
 1/12/76*

Certified corner restoration certificate prepared: Yes \_\_\_\_\_ No \_\_\_\_\_

Filed in county records at \_\_\_\_\_ Date \_\_\_\_\_ County Document No. \_\_\_\_\_

Identified on aerial photo No. \_\_\_\_\_ Which is filed at \_\_\_\_\_

Index No. C-13  
(Alphabetical - Numerical)

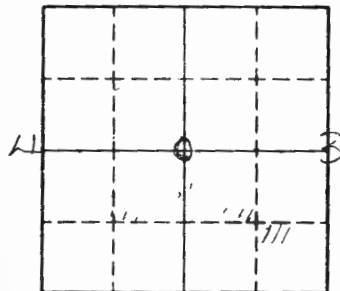
LAND CORNER RECORD  
(RECTANGULAR SURVEYS)

R9-7150-4 (Rev. 6/13/67)  
GPO 802-127

T. 60 N R. 26 W Mer. N.F. \_\_\_\_\_ County ITASCA State MN.  
44 Corner common to sections 3 4 and \_\_\_\_\_

EXISTING SURVEYS

Original Government Survey		Original Evidence Found	
Year surveyed <u>18-6</u>	Original monument <u>WOOD POST</u> <small>(Wood post, stone, pile of stones, pipe, etc.)</small>	Year of search _____	By _____
Bearing Trees		Original Bearing Trees Found	
Species <u>CEDAR</u> <u>CEDAR</u>	Species _____	Diameter <u>10"</u> <u>9"</u>	Diameter _____
Bearing <u>N 24° E</u> <u>N 13° W</u>	Bearing _____	Bearing _____	Bearing _____
Distance <u>6.6</u> <u>16 LKS</u> <u>10.56</u>	Distance _____	Distance _____	Distance _____
Subsequent Corner Restoration		Evidence of Subsequent Corner Restoration Found	
Year surveyed <u>1961</u> By <u>CO</u>	Where filed or recorded <u>ITASCA CO. COURTHOUSE</u>	Year of search <u>1961</u>	By <u>J. KLINOTICH</u>
Monument <u>2" x 4' PIPE W/AL. CAP.</u> <small>(Original, concrete post, iron rod, etc.)</small>		<u>FD. CO. MON.</u>	
Bearing Trees, Reference Objects		Bearing Trees, Reference Objects	
Species <u>CEDAR</u> <u>CEDAR</u>	Species _____	Diameter <u>6"</u> <u>5"</u>	Diameter _____
Bearing <u>N 75° W</u> <u>N 13° E</u>	Bearing _____	Distance <u>22.74</u> <u>8.41</u>	Distance _____



Sketch

○ Corner    ▨ F.S. Land

Relation of Evidence to Record Features Along Section Lines

Section line to sections \_\_\_\_\_  
 Object \_\_\_\_\_  
 Record distance \_\_\_\_\_  
 Measured distance \_\_\_\_\_

Other Evidence

Describe evidence of use and occupation such as roads, fences, clearings, timber cutting lines, plantations, etc.. Cite source of testimony if any. \_\_\_\_\_

At time of search:

1. Did you have the record description?

Yes X No \_\_\_\_\_

2. How was search area located?

Pacing, chaining, photos, maps,  
 etc. TRAVERSING

3. Man hours spent in search \_\_\_\_\_

4. Do you think additional search might  
 recover evidence? Yes \_\_\_\_\_ No X

5. Signature \_\_\_\_\_

Perpetuation Record

1983

Monument and accessories established. Include brief description of area. AREA  
IS IN CEDAR SWAMP. T. KERICK, T. MILLER - 1983 - FD. CO.  
BEARING TREES IN GOOD SHAPE. SET:

4" SPI. 2 5' 00" E 17.60  
'S' STEEL SIGN POST N. 4.72'  
'S' STEEL SIGN POST W. 4.34

Certified corner restoration certificate prepared: Yes \_\_\_\_\_ No \_\_\_\_\_

Filed in county records at \_\_\_\_\_ Date \_\_\_\_\_ County Document No. \_\_\_\_\_

Identified on aerial photo No. \_\_\_\_\_ Which is filed at \_\_\_\_\_



Index No. C-14  
(Alphabetical - Numerical)

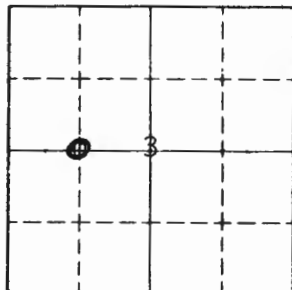
LAND CORNER RECORD  
(RECTANGULAR SURVEYS)

R9-7 150-4 (Rev. 6/13/67)  
GPO 802-127

T. 60N R. 26W 4th Mer. N.F. Chippewa County Itasca State Minnesota  
C-W 1/16 Corner common to sections 3 and \_\_\_\_\_

EXISTING SURVEYS

Original Government Survey	Original Evidence Found
Year surveyed _____ Original monument _____ <small>(Wood post, stone, pile of stones, pipe, etc.)</small>	Year of search _____ By _____ Monument found _____
<p style="text-align: center;">Bearing Trees</p> Species _____ Diameter _____ Bearing _____ Distance _____	<p style="text-align: center;">Original Bearing Trees Found</p> Species _____ Diameter _____ Bearing _____ Distance _____
<p style="text-align: center;">Subsequent Corner Restoration</p> Year surveyed _____ By _____ Where filed or recorded _____ Monument _____ <small>(Original, concrete post, iron rod, etc.)</small>	<p style="text-align: center;">Evidence of Subsequent Corner Restoration Found</p> Year of search _____ By _____ _____ _____ _____
<p style="text-align: center;">Bearing Trees, Reference Objects</p> Species _____ Diameter _____ Bearing _____ Distance _____	<p style="text-align: center;">Bearing Trees, Reference Objects</p> _____ _____ _____ _____



Sketch

○ Corner    ▨ F.S. Land

Relation of Evidence to Record Features Along Section Lines

Section line to sections \_\_\_\_\_  
 Object \_\_\_\_\_  
 Record distance \_\_\_\_\_  
 Measured distance \_\_\_\_\_

Other Evidence

Describe evidence of use and occupation such as roads, fences, clearings, timber cutting lines, plantations, etc.. Cite source of testimony if any. \_\_\_\_\_  
 \_\_\_\_\_  
 \_\_\_\_\_

At time of search:

1. Did you have the record description?

Yes \_\_\_\_\_ No \_\_\_\_\_

2. How was search area located?

Pacing, chaining, photos, maps, etc. \_\_\_\_\_  
 \_\_\_\_\_

3. Man hours spent in search \_\_\_\_\_

4. Do you think additional search might recover evidence? Yes \_\_\_\_\_ No \_\_\_\_\_

5. Signature

*John J. Kingma*

Perpetuation Record

Monument and accessories established. Include brief description of area.  
 Corner set by this survey and is 48" long U.S.F.S. capped monument with witness as follows:

Ash	Fence Post	Ash	Ash
12"		6"	6"
S59°E	South	S50°W	N85°W
25.64'	5'	8.90'	6.56'

Certified corner restoration certificate prepared: Yes \_\_\_\_\_ No

Filed in county records at \_\_\_\_\_ Date \_\_\_\_\_ County Document No. \_\_\_\_\_

Identified on aerial photo No. \_\_\_\_\_ Which is filed at \_\_\_\_\_

Index No. C-17  
(Alphabetical - Numerical)

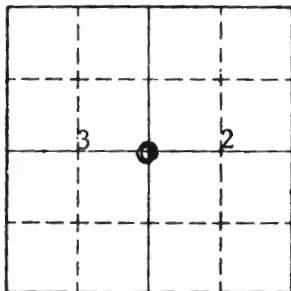
LAND CORNER RECORD  
(RECTANGULAR SURVEYS)

RD-7150-4 (Rev. 6/13/67)  
 GPO 802-127

T. 60N R. 26W 4th Mer. N.F. Chippewa County Itasca State Minnesota  
Quarter Corner common to sections 3 2 and \_\_\_\_\_

EXISTING SURVEYS

Original Government Survey	Original Evidence Found
Year surveyed <u>1875 - Hinchilwood</u>	Year of search _____ By _____
Original monument <u>Birch Post</u> <small>(Wood post, stone, pile of stones, pipe, etc.)</small>	Monument found _____
<b>Bearing Trees</b>	<b>Original Bearing Trees Found</b>
Species <u>N. Pine</u> <u>Aspen</u>	Species _____
Diameter <u>8"</u> <u>10"</u>	Diameter _____
Bearing <u>N35°E</u> <u>N19°W</u>	Bearing _____
Distance <u>30 lks</u> <u>28 lks</u>	Distance _____
Subsequent Corner Restoration	Evidence of Subsequent Corner Restoration Found
Year surveyed <u>1939</u> By <u>F. Wray</u>	Year of search _____ By _____
Where filed or recorded <u>Itasca County</u>	_____
Monument <u>1" iron pipe</u> <small>(Original, concrete post, iron rod, etc.)</small>	_____
_____	_____
_____	_____
<b>Bearing Trees, Reference Objects</b>	<b>Bearing Trees, Reference Objects</b>
Species <u>W. Pine</u> <u>Spruce</u>	_____
Diameter <u>22"</u> <u>8"</u>	_____
Bearing <u>N75½E</u> <u>N19-3/4W</u>	_____
Distance <u>59.4'</u> <u>32.7'</u>	_____



Sketch

○ Corner    ▨ F.S. Land

Relation of Evidence to Record Features Along Section Lines

Section line to sections \_\_\_\_\_  
 Object \_\_\_\_\_  
 Record distance \_\_\_\_\_  
 Measured distance \_\_\_\_\_

Other Evidence

Describe evidence of use and occupation such as roads, fences, clearings, timber cutting lines, plantations, etc.. Cite source of testimony if any. In 1965 E. Peloquin of Itasca County Surveyor's office set County Monument over Wray's pipe.

At time of search:

1. Did you have the record description?

Yes X No \_\_\_\_\_

2. How was search area located?

Pacing, chaining, photos, maps, etc. control traverse

3. Man hours spent in search 1

4. Do you think additional search might recover evidence? Yes \_\_\_\_\_ No \_\_\_\_\_

5. Signature John J. Higgins

Perpetuation Record

Monument and accessories established. Include brief description of area. 1989 made new witness to county monument as follows:

Aspen	Birch	Aspen
14"	5"	12"
N86°W	N24°E	S26°W
55.33'	5.33'	24.28'

Certified corner restoration certificate prepared: Yes X No \_\_\_\_\_

Filed in county records at Itasca Date \_\_\_\_\_ County Document No. 411293

Identified on aerial photo No. \_\_\_\_\_ Which is filed at \_\_\_\_\_

Index No. D-6  
(Alphabetical - Numerical)

LAND CORNER RECORD  
(RECTANGULAR SURVEYS)

RS-5850-11 (5/12/61)

T. 60N R. 26W Mer. N.F. Chippewa County Itasca State Minnesota  
Southwest 1/16 Corner common to sections 5 and

EXISTING SURVEYS

Original Government Survey

Year surveyed 1939  
 Original monument (wood post, stone, pile of stones, pipe, etc.)

Bearing Trees

Species Jack pine Aspen  
 Diameter 14" 14"  
 Bearing S54°E S51°W  
 Distance 62.0' 88.5'

Subsequent Corner Restoration

Year surveyed 1962 By Peter J. Meyer  
 Where filed or recorded \_\_\_\_\_  
 Monument 6" diameter, 5' long cylindrical  
(Original, concrete post, iron rod, etc.)  
concrete monument capped 3" bronze tablet

Bearing Trees, Reference Objects

Species \_\_\_\_\_  
 Diameter \_\_\_\_\_  
 Bearing \_\_\_\_\_  
 Distance \_\_\_\_\_

Original Evidence Found

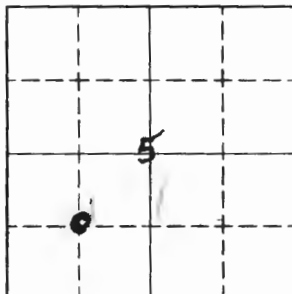
Year of search 1939 By Frank Wray  
 Monument found 1" x 30" pipe monument

Original Bearing Trees Found

Species Jack pine 6" S60 EA Aspen  
 Diameter 6" 5"  
 Bearing S60°E S42°W  
 Distance 62.0' 88.5'

Evidence of Subsequent Corner Restoration Found

Year of search \_\_\_\_\_ By \_\_\_\_\_  
 \_\_\_\_\_  
 \_\_\_\_\_  
T60N R26W  
SW 1/16 S 5  
RLS No. 3628



Sketch

○ Corner    ▨ F.S. Land

Relation of Evidence to Record Features Along Section Lines

Section line to sections \_\_\_\_\_  
 Object \_\_\_\_\_  
 Record distance \_\_\_\_\_  
 Measured distance \_\_\_\_\_

Other Evidence

Describe evidence of use and occupation such as roads, fences, clearings, timber cutting lines, plantations, etc.. Cite source of testimony if any. \_\_\_\_\_  
 \_\_\_\_\_  
 \_\_\_\_\_  
 \_\_\_\_\_  
 \_\_\_\_\_

At time of search:

1. Did you have the record description?

Yes  No \_\_\_\_\_

2. How was search area located?

Pacing, chaining, photos, maps,  
 etc. \_\_\_\_\_  
 \_\_\_\_\_

3. Man hours spent in search \_\_\_\_\_

4. Do you think additional search might  
 recover evidence? Yes \_\_\_\_\_ No \_\_\_\_\_

5. Signature \_\_\_\_\_

Perpetuation Record

Monument and accessories established. Include brief description of area. \_\_\_\_\_  
 \_\_\_\_\_  
 \_\_\_\_\_  
 \_\_\_\_\_  
 \_\_\_\_\_

Certified corner restoration certificate prepared: Yes \_\_\_\_\_ No \_\_\_\_\_

Filed in county records of \_\_\_\_\_ Date \_\_\_\_\_ County Document No. \_\_\_\_\_

Identified on aerial photo No. \_\_\_\_\_ Which is filed at \_\_\_\_\_

Index No. 0-12  
(Alphabetical-Numerical)LAND CORNER RECORD  
(RECTANGULAR SURVEYS)

R9-7150-4 (Rev. 6/13/67)

GPO 802-127

T. 60N R. 26W 4<sup>TH</sup> Mer. N.F. Chippewa County Itasca State Minnesota  
S.E. 1/16 Corner common to sections 4 and \_\_\_\_\_

## EXISTING SURVEYS

## Original Government Survey

Year surveyed \_\_\_\_\_

Original monument \_\_\_\_\_  
(Wood post, stone, pile of stones, pipe, etc.)

## Bearing Trees

Species \_\_\_\_\_

Diameter \_\_\_\_\_

Bearing \_\_\_\_\_

Distance \_\_\_\_\_

## Subsequent Corner Restoration

Year surveyed \_\_\_\_\_ By \_\_\_\_\_

Where filed or recorded \_\_\_\_\_

Monument \_\_\_\_\_  
(Original, concrete post, iron rod, etc.)

## Bearing Trees, Reference Objects

Species \_\_\_\_\_

Diameter \_\_\_\_\_

Bearing \_\_\_\_\_

Distance \_\_\_\_\_

## Original Evidence Found

Year of search \_\_\_\_\_ By \_\_\_\_\_

Monument found \_\_\_\_\_

## Original Bearing Trees Found

Species \_\_\_\_\_

Diameter \_\_\_\_\_

Bearing \_\_\_\_\_

Distance \_\_\_\_\_

## Evidence of Subsequent Corner Restoration Found

Year of search \_\_\_\_\_ By \_\_\_\_\_

\_\_\_\_\_

\_\_\_\_\_

\_\_\_\_\_

\_\_\_\_\_

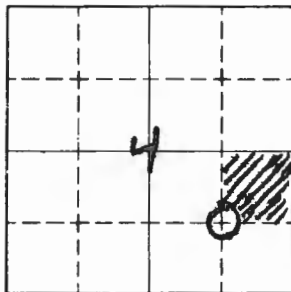
## Bearing Trees, Reference Objects

\_\_\_\_\_

\_\_\_\_\_

\_\_\_\_\_

\_\_\_\_\_



Sketch

○ Corner    ▨ F.S. Land

Relation of Evidence to Record Features Along Section Lines

Section line to sections \_\_\_\_\_  
 Object \_\_\_\_\_  
 Record distance \_\_\_\_\_  
 Measured distance \_\_\_\_\_

Other Evidence

Describe evidence of use and occupation such as roads, fences, clearings, timber cutting lines, plantations, etc.. Cite source of testimony if any. \_\_\_\_\_

At time of search:

1. Did you have the record description?  
 Yes \_\_\_\_\_ No \_\_\_\_\_

2. How was search area located?  
 Pacing, chaining, photos, maps,  
 etc. \_\_\_\_\_

3. Man hours spent in search \_\_\_\_\_

4. Do you think additional search might  
 recover evidence? Yes \_\_\_\_\_ No \_\_\_\_\_

5. Signature \_\_\_\_\_

Perpetuation Record

Monument and accessories established. Include brief description of area. \_\_\_\_\_

*I put up F.S. L.P. on the N.W. side of  
 7" Alon marking Approx cor. I painted blue  
 line North & East of cor. Old fence  
 runs East, North & South. Fence running  
 East seems to be on line. North & South  
 does not.*

*Ronald Olsen  
 1/12/76*

Certified corner restoration certificate prepared: Yes \_\_\_\_\_ No \_\_\_\_\_

Filed in county records at \_\_\_\_\_ Date \_\_\_\_\_ County Document No. \_\_\_\_\_

Identified on aerial photo No. \_\_\_\_\_ Which is filed at \_\_\_\_\_



Index No. D-14  
(Alphabetical - Numerical)

LAND CORNER RECORD  
(RECTANGULAR SURVEYS)

RP-7 150-4 (Rev. 6/13/67)  
GPO 802-127

T. 60N R. 26W 4th Mer. N.F. Chippewa County Itasca State Minnesota  
Southwest 1/16 Corner common to sections 3 and \_\_\_\_\_

EXISTING SURVEYS

Original Government Survey

Year surveyed \_\_\_\_\_  
Original monument \_\_\_\_\_  
(Wood post, stone, pile of stones, pipe, etc.)

Bearing Trees

Species \_\_\_\_\_  
Diameter \_\_\_\_\_  
Bearing \_\_\_\_\_  
Distance \_\_\_\_\_

Subsequent Corner Restoration

Year surveyed \_\_\_\_\_ By \_\_\_\_\_  
Where filed or recorded \_\_\_\_\_  
Monument \_\_\_\_\_  
(Original, concrete post, iron rod, etc.)

Bearing Trees, Reference Objects

Species \_\_\_\_\_  
Diameter \_\_\_\_\_  
Bearing \_\_\_\_\_  
Distance \_\_\_\_\_

Original Evidence Found

Year of search \_\_\_\_\_ By \_\_\_\_\_  
Monument found \_\_\_\_\_

Original Bearing Trees Found

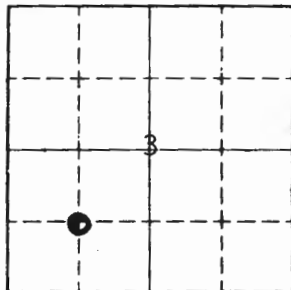
Species \_\_\_\_\_  
Diameter \_\_\_\_\_  
Bearing \_\_\_\_\_  
Distance \_\_\_\_\_

Evidence of Subsequent Corner Restoration Found

Year of search \_\_\_\_\_ By \_\_\_\_\_  
\_\_\_\_\_  
\_\_\_\_\_  
\_\_\_\_\_

Bearing Trees, Reference Objects

\_\_\_\_\_  
\_\_\_\_\_  
\_\_\_\_\_  
\_\_\_\_\_



Sketch

○ Corner    ▨ F.S. Land

Relation of Evidence to Record Features Along Section Lines

Section line to sections \_\_\_\_\_  
 Object \_\_\_\_\_  
 Record distance \_\_\_\_\_  
 Measured distance \_\_\_\_\_

Other Evidence

Describe evidence of use and occupation such as roads, fences, clearings, timber cutting lines, plantations, etc.. Cite source of testimony if any. \_\_\_\_\_

At time of search:

1. Did you have the record description?

Yes \_\_\_\_\_ No \_\_\_\_\_

2. How was search area located?

Pacing, chaining, photos, maps, etc. \_\_\_\_\_

3. Man hours spent in search \_\_\_\_\_

4. Do you think additional search might recover evidence? Yes \_\_\_\_\_ No \_\_\_\_\_

Perpetuation Record

Monument and accessories established. Include brief description of area.  
 Corner set by this survey and is a 48" long USFS capped monument with witness as follows:

Fence	Fence	Fence	White	Fence	White
Post	Birch	Post	Pine	Post	Pine
--	8"	--	14"	--	16"
North	N42°E	East	S78°W	West	N65°W
5'	32.40'	5'	30.85'	5'	32.60'

Certified corner restoration certificate prepared: Yes \_\_\_\_\_ No

Filed in county records at \_\_\_\_\_ Date \_\_\_\_\_ County Document No. \_\_\_\_\_

Identified on aerial photo No. \_\_\_\_\_ Which is filed at \_\_\_\_\_

5. Signature *John J. Skjinner*

Index No. D-14  
(Alphabetical - Numerical)LAND CORNER RECORD  
(RECTANGULAR SURVEYS)R9-7150-4 (Rev. 6/13/67)  
GPO 802-127T. 60 N. R. 26  
South West 1/164<sup>th</sup>  
Corner common to sections 3Mer. N.F. Chippewa County ItascaState Minnesota

and \_\_\_\_\_

## EXISTING SURVEYS

## Original Government Survey

Year surveyed \_\_\_\_\_

Original monument \_\_\_\_\_  
(Wood post, stone, pile of stones, pipe, etc.)

## Bearing Trees

Species \_\_\_\_\_

Diameter \_\_\_\_\_

Bearing \_\_\_\_\_

Distance \_\_\_\_\_

## Subsequent Corner Restoration

Year surveyed \_\_\_\_\_ By \_\_\_\_\_

Where filed or recorded \_\_\_\_\_

Monument \_\_\_\_\_  
(Original, concrete post, iron rod, etc.)

## Bearing Trees, Reference Objects

Species \_\_\_\_\_

Diameter \_\_\_\_\_

Bearing \_\_\_\_\_

Distance \_\_\_\_\_

## Original Evidence Found

Year of search \_\_\_\_\_ By \_\_\_\_\_

Monument found \_\_\_\_\_

## Original Bearing Trees Found

Species \_\_\_\_\_

Diameter \_\_\_\_\_

Bearing \_\_\_\_\_

Distance \_\_\_\_\_

## Evidence of Subsequent Corner Restoration Found

Year of search \_\_\_\_\_ By \_\_\_\_\_

\_\_\_\_\_

\_\_\_\_\_

\_\_\_\_\_

\_\_\_\_\_

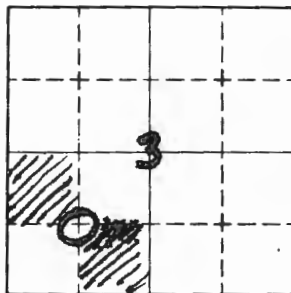
## Bearing Trees, Reference Objects

\_\_\_\_\_

\_\_\_\_\_

\_\_\_\_\_

\_\_\_\_\_



Sketch

O Corner    ▨ F.S. Land

Relation of Evidence to Record Features Along Section Lines

Section line to sections \_\_\_\_\_  
 Object \_\_\_\_\_  
 Record distance \_\_\_\_\_  
 Measured distance \_\_\_\_\_

Other Evidence

Describe evidence of use and occupation such as roads, fences, clearings, timber cutting lines, plantations, etc.. Cite source of testimony if any. \_\_\_\_\_

At time of search:

1. Did you have the record description?  
 Yes \_\_\_\_\_ No \_\_\_\_\_

2. How was search area located?  
 Pacing, chaining, photos, maps,  
 etc. \_\_\_\_\_

3. Man hours spent in search \_\_\_\_\_

4. Do you think additional search might  
 recover evidence? Yes \_\_\_\_\_ No \_\_\_\_\_

5. Signature \_\_\_\_\_

Perpetuation Record

Monument and accessories established. Include brief description of area.

*I put up A.S.T.P. on North Side of 7" Spruce  
 Marking Approx. Cor. I measured in 1320'  
 from State Hwy. to Establish Cor. I painted  
 blue line East West + South. Old fence  
 line running South.*

*1/12/76  
 Ronald Olson*

Certified corner restoration certificate prepared: Yes \_\_\_\_\_ No \_\_\_\_\_

Filed in county records at \_\_\_\_\_ Date \_\_\_\_\_ County Document No. \_\_\_\_\_

Identified on aerial photo No. \_\_\_\_\_ Which is filed at \_\_\_\_\_

Index No. D-15  
(Alphabetical - Numerical)

LAND CORNER RECORD  
(RECTANGULAR SURVEYS)

RP-7 150-4 (Rev. 6/13/67)  
GPO 802-127

T. 60N R. 26W 4th Mer. N.F. Chippewa County Itasca State Minnesota  
C - S 1/16 Corner common to sections 3 and \_\_\_\_\_

EXISTING SURVEYS

Original Government Survey

Year surveyed \_\_\_\_\_  
Original monument \_\_\_\_\_  
(Wood post, stone, pile of stones, pipe, etc.)

Bearing Trees

Species \_\_\_\_\_  
Diameter \_\_\_\_\_  
Bearing \_\_\_\_\_  
Distance \_\_\_\_\_

Subsequent Corner Restoration

Year surveyed \_\_\_\_\_ By \_\_\_\_\_  
Where filed or recorded \_\_\_\_\_  
Monument \_\_\_\_\_  
(Original, concrete post, iron rod, etc.)

Bearing Trees, Reference Objects

Species \_\_\_\_\_  
Diameter \_\_\_\_\_  
Bearing \_\_\_\_\_  
Distance \_\_\_\_\_

Original Evidence Found

Year of search \_\_\_\_\_ By \_\_\_\_\_  
Monument found \_\_\_\_\_

Original Bearing Trees Found

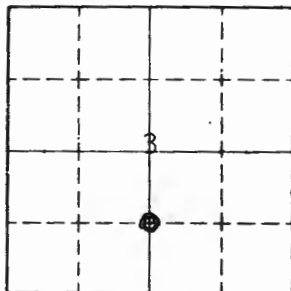
Species \_\_\_\_\_  
Diameter \_\_\_\_\_  
Bearing \_\_\_\_\_  
Distance \_\_\_\_\_

Evidence of Subsequent Corner Restoration Found

Year of search \_\_\_\_\_ By \_\_\_\_\_  
\_\_\_\_\_  
\_\_\_\_\_  
\_\_\_\_\_

Bearing Trees, Reference Objects

\_\_\_\_\_  
\_\_\_\_\_  
\_\_\_\_\_  
\_\_\_\_\_



Sketch

O Corner  F.S. Land

Relation of Evidence to Record Features Along Section Lines

Section line to sections \_\_\_\_\_  
 Object \_\_\_\_\_  
 Record distance \_\_\_\_\_  
 Measured distance \_\_\_\_\_

Other Evidence

Describe evidence of use and occupation such as roads, fences, clearings, timber cutting lines, plantations, etc.. Cite source of testimony if any. \_\_\_\_\_

At time of search:

1. Did you have the record description?

Yes \_\_\_\_\_ No \_\_\_\_\_

2. How was search area located?

Pacing, chaining, photos, maps, etc. \_\_\_\_\_

3. Mon hours spent in search \_\_\_\_\_

4. Do you think additional search might recover evidence? Yes \_\_\_\_\_ No \_\_\_\_\_

Perpetuation Record

Monument and accessories established. Include brief description of area. \_\_\_\_\_  
 Corner set by this survey is a 60d nail in stump with reference monument (48" USFS capped pipe 3.0' South and witness as follows

Fence		White		Fence	
Balsam	Post	Pine	Balsam	Post	
8"		24"	8"		
S45°E	South	S13°W	S45°W	West	
16.26'	5'	52.68'	13.47'	5'	

Certified corner restoration certificate prepared: Yes \_\_\_\_\_ No

Filed in county records at \_\_\_\_\_ Date \_\_\_\_\_ County Document No. \_\_\_\_\_

Identified on aerial photo No. \_\_\_\_\_ Which is filed at \_\_\_\_\_

5. Signature

*John J. Kingman*

Index No. D-16  
(Alphabetical - Memorized)

LAND CORNER RECORD  
(RECTANGULAR SURVEYS)

R9-7150-4 (Rev. 6/13/67)  
GPO 802-127

T. 60N R. 26W 4th Mer. N.F. Chippewa County Itasca State Minnesota  
Southeast 1/16 Corner common to sections 3 and \_\_\_\_\_

EXISTING SURVEYS

Original Government Survey

Year surveyed \_\_\_\_\_  
Original monument \_\_\_\_\_  
(Wood post, stone, pile of stones, pipe, etc.)

Bearing Trees

Species \_\_\_\_\_  
Diameter \_\_\_\_\_  
Bearing \_\_\_\_\_  
Distance \_\_\_\_\_

Subsequent Corner Restoration

Year surveyed \_\_\_\_\_ By \_\_\_\_\_  
Where filed or recorded \_\_\_\_\_  
Monument \_\_\_\_\_  
(Original, concrete post, iron rod, etc.)

Bearing Trees, Reference Objects

Species \_\_\_\_\_  
Diameter \_\_\_\_\_  
Bearing \_\_\_\_\_  
Distance \_\_\_\_\_

Original Evidence Found

Year of search \_\_\_\_\_ By \_\_\_\_\_  
Monument found \_\_\_\_\_

Original Bearing Trees Found

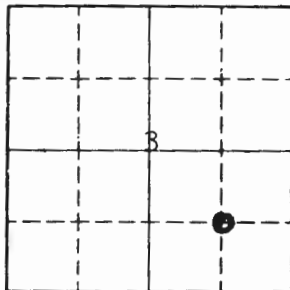
Species \_\_\_\_\_  
Diameter \_\_\_\_\_  
Bearing \_\_\_\_\_  
Distance \_\_\_\_\_

Evidence of Subsequent Corner Restoration Found

Year of search \_\_\_\_\_ By \_\_\_\_\_  
\_\_\_\_\_  
\_\_\_\_\_  
\_\_\_\_\_

Bearing Trees, Reference Objects

\_\_\_\_\_  
\_\_\_\_\_  
\_\_\_\_\_  
\_\_\_\_\_



Sketch

○ Corner     F.S. Land

Relation of Evidence to Record Features Along Section Lines

Section line to sections \_\_\_\_\_  
 Object \_\_\_\_\_  
 Record distance \_\_\_\_\_  
 Measured distance \_\_\_\_\_

Other Evidence

Describe evidence of use and occupation such as roads, fences, clearings, timber cutting lines, plantations, etc.. Cite source of testimony if any. \_\_\_\_\_

At time of search:

1. Did you have the record description?

Yes \_\_\_\_\_ No \_\_\_\_\_

2. How was search area located?

Pacing, chaining, photos, maps,  
 etc. \_\_\_\_\_

3. Man hours spent in search \_\_\_\_\_

4. Do you think additional search might  
 recover evidence? Yes \_\_\_\_\_ No \_\_\_\_\_

Perpetuation Record

Monument and accessories established. Include brief description of area.  
 Corner set by this survey and is a 48" long USFS capped pipe  
 and witness as follows:

Fence		Fence	
Birch	Post	Balsam	Post
10"		8"	10"
N48°E	East	S81°E	South
11.87'	5'	8.32'	5'
			Balsam
			16.22'

Certified corner restoration certificate prepared: Yes \_\_\_\_\_ No

Filed in county records of \_\_\_\_\_ Date \_\_\_\_\_ County Document No. \_\_\_\_\_

Identified on aerial photo No. \_\_\_\_\_ Which is filed at \_\_\_\_\_

5. Signature

*John J. Kingman*



Index No. D-17  
(Alphabetical - Numerical)

LAND CORNER RECORD  
(RECTANGULAR SURVEYS)

RD-7150-4 (Rev. 6/13/67)  
 GPO 802-127

T. 60N R. 26W 4th Mer. N.F. Chippewa County Itasca State Minnesota  
South 1/16 Corner common to sections 3, 2, and \_\_\_\_\_

EXISTING SURVEYS

Original Government Survey

Year surveyed \_\_\_\_\_  
 Original monument \_\_\_\_\_  
(Wood post, stone, pile of stones, pipe, etc.)

Bearing Trees

Species \_\_\_\_\_  
 Diameter \_\_\_\_\_  
 Bearing \_\_\_\_\_  
 Distance \_\_\_\_\_

Subsequent Corner Restoration

Year surveyed. 1939 By Frank Wray  
 Where filed or recorded Itasca County  
 Monument Iron  
(Original, concrete post, iron rod, etc.)

Bearing Trees, Reference Objects

Species W. Birch N. Pine  
 Diameter 6" 6"  
 Bearing N29°E N83°W  
 Distance 17.1' 19.0'

Original Evidence Found

Year of search \_\_\_\_\_ By \_\_\_\_\_  
 Monument found \_\_\_\_\_

Original Bearing Trees Found

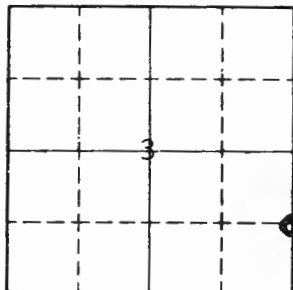
Species \_\_\_\_\_  
 Diameter \_\_\_\_\_  
 Bearing \_\_\_\_\_  
 Distance \_\_\_\_\_

Evidence of Subsequent Corner Restoration Found

Year of search \_\_\_\_\_ By \_\_\_\_\_

Bearing Trees, Reference Objects

Species \_\_\_\_\_  
 Diameter \_\_\_\_\_  
 Bearing \_\_\_\_\_  
 Distance \_\_\_\_\_



Sketch

○ Corner    ▨ F.S. Land

Relation of Evidence to Record Features Along Section Lines

Section line to sections \_\_\_\_\_  
 Object \_\_\_\_\_  
 Record distance \_\_\_\_\_  
 Measured distance \_\_\_\_\_

Other Evidence

Describe evidence of use and occupation such as roads, fences, clearings, timber cutting lines, plantations, etc.. Cite source of testimony if any. \_\_\_\_\_

At time of search:

1. Did you have the record description?

Yes \_\_\_\_\_ No \_\_\_\_\_

2. How was search area located?

Pacing, chaining, photos, maps,  
 etc. \_\_\_\_\_

3. Man hours spent in search \_\_\_\_\_

4. Do you think additional search might  
 recover evidence? Yes \_\_\_\_\_ No \_\_\_\_\_

5. Signature

*John F. Kingma*

Perpetuation Record

Monument and accessories established. Include brief description of area.  
 Corner set by this survey and is a 48" long USFS capped pipe  
 and witness as follows:

	White				
	Spruce	Balsam	Balsam	Birch	Pine (Stump)
	10"	7"	9"	9"	14"
	N85°W	S58°W	S48°E	N41°E	N85°W
	20.42'	17.17'	26.55'	17.1'	19.0'

Certified corner restoration certificate prepared: Yes \_\_\_\_\_ No

Filed in county records at \_\_\_\_\_ Date \_\_\_\_\_ County Document No. \_\_\_\_\_

Identified on aerial photo No. \_\_\_\_\_ Which is filed at \_\_\_\_\_

Index No. DE-25(Alphabetical - Numerical)

## LAND CORNER RECORD

(RECTANGULAR SURVEYS)

RD-7 150-4 (Rev. 6/13/67)

GPO 902-127

T. 60N R. 26W  
Meander4<sup>th</sup>Mer. N.F. Chippewa County Hasca State MnCorner common to sections \_\_\_\_\_ and 6

## EXISTING SURVEYS

## Original Government Survey

Year surveyed 1876Original monument wood post  
(wood post, stone, pile of stones, pipe, etc.)

## Bearing Trees

Species	<u>Tam</u>	<u>Tam</u>
Diameter	<u>8"</u>	<u>7"</u>
Bearing	<u>N16°E</u>	<u>N27°W</u>
Distance	<u>13.20'</u>	<u>11.88'</u>

## Subsequent Corner Restoration

Year surveyed 6/3/47 By F. Wray

Where filed or recorded \_\_\_\_\_

Monument Set a wood post of proportionate measure  
(Original, concrete post, iron rod, etc.)

## Bearing Trees, Reference Objects

Species	<u>Tam</u>	<u>Tam</u>
Diameter	<u>13"</u>	<u>13"</u>
Bearing	<u>N26°E</u>	<u>N45°W</u>
Distance	<u>38.15'</u>	<u>46.80'</u>

## Original Evidence Found

Year of search 6/3 By \_\_\_\_\_

Monument found \_\_\_\_\_

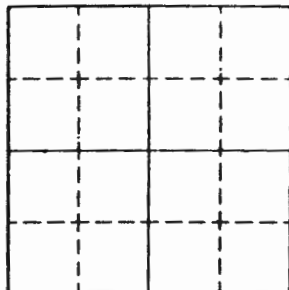
## Original Bearing Trees Found

Species	_____
Diameter	_____
Bearing	_____
Distance	_____

## Evidence of Subsequent Corner Restoration Found

Year of search 1984 By B. Ausk G. RobertsonBoth 1947 BT's standing but dead

## Bearing Trees, Reference Objects



Sketch

Corner  F.S. Land

At time of search:

1. Did you have the record description?

Yes \_\_\_\_\_ No \_\_\_\_\_

2. How was search area located?

Pacing, chaining, photos, maps,  
etc. \_\_\_\_\_

3. Man hours spent in search \_\_\_\_\_

4. Do you think additional search might  
recover evidence? Yes \_\_\_\_\_ No \_\_\_\_\_

5. Signature \_\_\_\_\_

Relation of Evidence to Record Features Along Section Lines

Section line to sections \_\_\_\_\_  
 Object \_\_\_\_\_  
 Record distance \_\_\_\_\_  
 Measured distance \_\_\_\_\_

Other Evidence

Describe evidence of use and occupation such as roads, fences, clearings, timber cutting lines, plantations, etc.. Cite source of testimony if any. \_\_\_\_\_

Perpetuation Record

Monument and accessories established. Include brief description of area. \_\_\_\_\_

Certified corner restoration certificate prepared: Yes \_\_\_\_\_ No \_\_\_\_\_

Filed in county records of \_\_\_\_\_ Date \_\_\_\_\_ County Document No. \_\_\_\_\_

Identified on aerial photo No. \_\_\_\_\_

Index No. E-5  
(Alphabetical - Numerical)

LAND CORNER RECORD  
(RECTANGULAR SURVEYS)

RD-7150-4 (Rev. 6/13/67)  
GPO 802-127

T. 60N R. 26W Mer. N.F. \_\_\_\_\_ County ITASCA State MINN.  
SECTION Corner common to sections 5, 6, 7 and 8

EXISTING SURVEYS

Original Government Survey

Year surveyed 1875  
Original monument WOOD POST  
(Wood post, stone, pile of stones, pipe, etc.)

Bearing Trees

Species	<u>BLK PINE</u>	<u>FIR</u>	<u>N. PINE</u>	<u>N. PINE</u>
Diameter	<u>8"</u>	<u>7"</u>	<u>6"</u>	<u>7"</u>
Bearing	<u>N30°W</u>	<u>S38°W</u>	<u>S34°E</u>	<u>N81°E</u>
Distance	<u>6 LKS</u>	<u>14 LKS</u>	<u>21 LKS</u>	<u>12 LKS</u>

Subsequent Corner Restoration

Year surveyed 1939 By F. W. LAY  
Where filed or recorded ITASCA CO. COURTHOUSE  
Monument 1" X 30" PIPE  
(Original, concrete post, iron rod, etc.)

SET BY DOUBLE PROPORTION 4 5/8 - 12, 7  
C.C. 5 & L, - 18, 17  
19, 20

Bearing Trees, Reference Objects

Species	<u>J. PINE</u>	<u>J. PINE</u>	<u>J. PINE</u>	<u>J. PINE</u>
Diameter	<u>8"</u>	<u>7"</u>	<u>6"</u>	<u>8"</u>
Bearing	<u>N61°E</u>	<u>S20 3/4°E</u>	<u>N41°W</u>	<u>S47°W</u>
Distance	<u>21.4</u>	<u>81.5</u>	<u>54.2</u>	<u>151.7</u>

Original Evidence Found

Year of search \_\_\_\_\_ By \_\_\_\_\_  
Monument found \_\_\_\_\_

Original Bearing Trees Found

Species \_\_\_\_\_  
Diameter \_\_\_\_\_  
Bearing \_\_\_\_\_  
Distance \_\_\_\_\_

Evidence of Subsequent Corner Restoration Found

Year of search 1965 By ITASCA CO. SURVEY DEPT.  
FD. 1" X 30" PIPE, SET 1 1/2" ALUMINUM CAPPED  
MON.

Bearing Trees, Reference Objects

Species \_\_\_\_\_  
Diameter \_\_\_\_\_  
Bearing \_\_\_\_\_  
Distance \_\_\_\_\_



Sketch

○ Corner    ▨ F.S. Land

Relation of Evidence to Record Features Along Section Lines

Section line to sections \_\_\_\_\_  
 Object \_\_\_\_\_  
 Record distance \_\_\_\_\_  
 Measured distance \_\_\_\_\_

Other Evidence

Describe evidence of use and occupation such as roads, fences, clearings, timber cutting lines, plantations, etc.. Cite source of testimony if any. FOREST SERVICE ROAD

# 2625 IS 33' N. OF

At time of search:

1. Did you have the record description?

Yes X No \_\_\_\_\_

2. How was search area located?

Pacing, chaining, photos, maps, etc. MAPS

3. Man hours spent in search V4

4. Do you think additional search might recover evidence? Yes \_\_\_\_\_ No X

5. Signature \_\_\_\_\_

Perpetuation Record

Monument and accessories established. Include brief description of area. AREA IS HEAVILY WOODED WITH JACK PINE.

2/13/84 T. Kerick set B's steel sign post 3.95' NORTH

Certified corner restoration certificate prepared: Yes \_\_\_\_\_ No \_\_\_\_\_

Filed in county records at \_\_\_\_\_ Date \_\_\_\_\_ County Document No. \_\_\_\_\_

Identified on aerial photo No. \_\_\_\_\_ Which is filed at \_\_\_\_\_

Index No. F-5  
(Alphabetical - Numerical)

LAND CORNER RECORD  
(RECTANGULAR SURVEYS)

R9-7 150-4 (Rev. 6/13/67)  
 GPO 502-127

T. 60° R. 26 4<sup>th</sup> Mer. N.F. \_\_\_\_\_ County \_\_\_\_\_ State \_\_\_\_\_  
SC Corner common to sections 6, 5, 7 and 8

EXISTING SURVEYS

Original Government Survey

Year surveyed 1875  
 Original monument wood post  
(Wood post, stone, pile of stones, pipe, etc.)

	Bearing Trees			
Species	<u>B. Pine</u>	<u>Fir</u>	<u>R. Pine</u>	<u>R. Pine</u>
Diameter	<u>8"</u>	<u>7"</u>	<u>6"</u>	<u>7"</u>
Bearing	<u>N 03° W</u>	<u>S 38° W</u>	<u>S 34° E</u>	<u>N 81° E</u>
Distance	<u>3.96'</u>	<u>9.24'</u>	<u>13.86'</u>	<u>7.92'</u>

Original Evidence Found

Year of search \_\_\_\_\_ By \_\_\_\_\_  
 Monument found \_\_\_\_\_

Original Bearing Trees Found

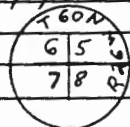
Species \_\_\_\_\_  
 Diameter \_\_\_\_\_  
 Bearing \_\_\_\_\_  
 Distance \_\_\_\_\_

Subsequent Corner Restoration

Year surveyed \_\_\_\_\_ By \_\_\_\_\_  
 Where filed or recorded \_\_\_\_\_  
 Monument \_\_\_\_\_  
(Iron nail, concrete post, iron rod, etc.)

Evidence of Subsequent Corner Restoration Found

Year of search 1983 By G. Kosenko B. Avsk  
Recovered a 2 in I. D. iron pipe with a  
2 1/2 in. aluminum cap stamped:

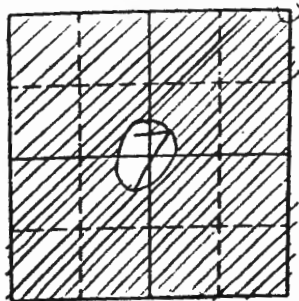


Bearing Trees, Reference Objects

Species \_\_\_\_\_  
 Diameter \_\_\_\_\_  
 Bearing \_\_\_\_\_  
 Distance \_\_\_\_\_

Bearing Trees, Reference Objects

J. Pine J. Pine J. Pine  
NE Quad SE Quad SW Quad



Sketch

O Corner    ▨ F.S. Land

At time of search:

1. Did you have the record description?

Yes \_\_\_\_\_ No \_\_\_\_\_

2. How was search area located?

Pacing, chaining, photos, maps,  
etc. \_\_\_\_\_

3. Man hours spent in search \_\_\_\_\_

4. Do you think additional search might  
recover evidence? Yes \_\_\_\_\_ No \_\_\_\_\_

Relation of Evidence to Record Features Along Section Lines

Section line to sections \_\_\_\_\_  
Object \_\_\_\_\_  
Record distance \_\_\_\_\_  
Measured distance \_\_\_\_\_

Other Evidence

Describe evidence of use and occupation such as roads, fences, clearings, timber cutting lines, plantations, etc.. Cite source of testimony if any. \_\_\_\_\_

Perpetuation Record

Monument and accessories established. Include brief description of area. \_\_\_\_\_

Certified corner restoration certificate prepared: Yes \_\_\_\_\_ No \_\_\_\_\_

Filed in county records at \_\_\_\_\_ Date \_\_\_\_\_ County Document No. \_\_\_\_\_

Identified on aerial photo No. \_\_\_\_\_ Which is filed at \_\_\_\_\_



Index No. E.L  
(Alphabetical - Numerical)

*Book Page 7*

LAND CORNER RECORD  
(RECTANGULAR SURVEYS)

RS-7150-4 (Rev. 6/13/67)

GPO 802-127

T. 60 N. R. 26 W 43 Mer. N.F. Chippewa County Itasca State Minnesota  
West 1/4 Corner common to sections 5 7 8

EXISTING SURVEYS

**Original Government Survey**

Year surveyed \_\_\_\_\_

Original monument \_\_\_\_\_  
(Wood post, stone, pile of stones, pipe, etc.)

**Bearing Trees**

Species \_\_\_\_\_

Diameter \_\_\_\_\_

Bearing \_\_\_\_\_

Distance \_\_\_\_\_

**Original Evidence Found**

Year of search \_\_\_\_\_ By \_\_\_\_\_

Monument found \_\_\_\_\_

**Original Bearing Trees Found**

Species \_\_\_\_\_

Diameter \_\_\_\_\_

Bearing \_\_\_\_\_

Distance \_\_\_\_\_

**Subsequent Corner Restoration**

Year surveyed 1962 By U.S.F.S.

Where filed or recorded \_\_\_\_\_

Monument 2" x 3" iron w/ brass cap.  
(Original, concrete post, iron rod, etc.)

**Evidence of Subsequent Corner Restoration Found**

Year of search 1980 By R. Olson

Monument in place and in good condition

*7/28/80  
 Ronald Olson*

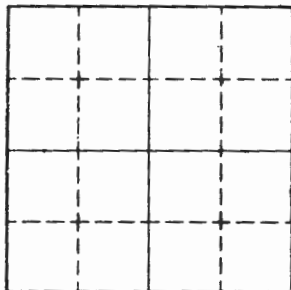
*1939 County.*

**Bearing Trees, Reference Objects**

Species	<u>Spruce</u>	<u>J. Pine</u>	<u>B. Spruce</u>	<u>B. Spruce</u>	<u>stump spruce</u>
Diameter	<u>6"</u>	<u>6"</u>	<u>8"</u>	<u>6"</u>	<u>6"</u>
Bearing	<u>S 60 W</u>	<u>N 43 E</u>	<u>S 73 W</u>	<u>S 82 E</u>	<u>N 111 S 60 W</u>
Distance	<u>20.6'</u>	<u>42.7</u>	<u>33.9</u>	<u>17.9'</u>	<u>495'</u>

**Bearing Trees, Reference Objects**

Species	<u>J. Pine</u>	<u>B. Spruce</u>	<u>B. Spruce</u>	<u>stump</u>
Diameter	<u>7"</u>	<u>9"</u>	<u>7"</u>	<u>6"</u>
Bearing	<u>N 42 E</u>	<u>S 73 W</u>	<u>S 82 E</u>	<u>N 111 S 60 W</u>
Distance	<u>42.7</u>	<u>32.9'</u>	<u>12.9'</u>	<u>4.35'</u>



Sketch

○ Corner    ▨ F.S. Land

Relation of Evidence to Record Features Along Section Lines

E-6

Section line to sections \_\_\_\_\_  
Object \_\_\_\_\_  
Record distance \_\_\_\_\_  
Measured distance \_\_\_\_\_

Other Evidence

Describe evidence of use and occupation such as roads, fences, clearings, timber cutting lines, plantations, etc.. Cite source of testimony if any. \_\_\_\_\_

At time of search:

1. Did you have the record description?

Yes \_\_\_\_\_ No \_\_\_\_\_

2. How was search area located?

Pacing, chaining, photos, maps, etc. \_\_\_\_\_

3. Man hours spent in search \_\_\_\_\_

4. Do you think additional search might

recover evidence? Yes \_\_\_\_\_ No \_\_\_\_\_

5. Signature \_\_\_\_\_

Perpetuation Record

Monument and accessories established. Include brief description of area. \_\_\_\_\_

Certified corner restoration certificate prepared: Yes \_\_\_\_\_ No \_\_\_\_\_

Filed in county records at \_\_\_\_\_ Date \_\_\_\_\_ County Document No. \_\_\_\_\_

Identified on aerial photo No. \_\_\_\_\_ Which is filed at \_\_\_\_\_

Index No. E-1  
(Alphabetical - Numerical)

LAND CORNER RECORD  
(RECTANGULAR SURVEYS)

R9-7 150-4 (Rev. 6/13/67)  
GPO 502-127

T. 145 R. 26 5TH Mer. N.F. CHEAPEWA County ITASCA State MN  
QUARTER Corner common to sections 5 8 and \_\_\_\_\_

EXISTING SURVEYS

Original Government Survey

Year surveyed 7/1966 EPELQUIEN  
Original monument FLGLOBTS SET COUNTY IP  
(Wood post, stone, pile of stones, pipe, etc.)

	Bearing Trees	
Species	<u>J PINE</u>	<u>J PINE</u>
Diameter	<u>5</u>	<u>3</u>
Bearing	<u>N15W</u>	<u>N70E</u>
Distance	<u>1260</u>	<u>1365</u>

Original Evidence Found

Year of search 10/2/91 By R. MAIN  
Monument found FL CO IP CO BTS ARE DEAD.

	NEW <del>Original</del> Bearing Trees <del>FOUND</del>	
Species	<u>R PINE</u>	<u>R PINE</u>
Diameter	<u>9</u>	<u>8</u>
Bearing	<u>N75W</u>	<u>N13E</u>
Distance	<u>3760</u>	<u>1835</u>
	<u>T65PK</u>	<u>T65PK</u>

Subsequent Corner Restoration

Year surveyed \_\_\_\_\_ By \_\_\_\_\_  
Where filed or recorded \_\_\_\_\_  
Monument \_\_\_\_\_  
(Original, concrete post, iron rod, etc.)

Evidence of Subsequent Corner Restoration Found

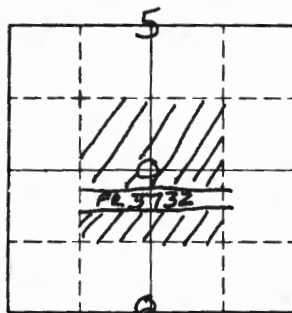
Year of search \_\_\_\_\_ By \_\_\_\_\_  
\_\_\_\_\_  
\_\_\_\_\_  
\_\_\_\_\_

Bearing Trees, Reference Objects

Species	_____
Diameter	_____
Bearing	_____
Distance	_____

Bearing Trees, Reference Objects

_____	_____
_____	_____
_____	_____
_____	_____



Sketch

○ Corner    ▨ F.S. Land

Relation of Evidence to Record Features Along Section Lines

Section line to sections \_\_\_\_\_  
 Object \_\_\_\_\_  
 Record distance \_\_\_\_\_  
 Measured distance \_\_\_\_\_

Other Evidence

Describe evidence of use and occupation such as roads, fences, clearings, timber cutting lines, plantations, etc.. Cite source of testimony if any. \_\_\_\_\_

At time of search:

1. Did you have the record description?  
 Yes \_\_\_\_\_ No \_\_\_\_\_

2. How was search area located?  
 Pacing, chaining, photos, maps,  
 etc. \_\_\_\_\_

3. Man hours spent in search \_\_\_\_\_

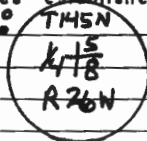
4. Do you think additional search might  
 recover evidence? Yes \_\_\_\_\_ No \_\_\_\_\_

5. Signature \_\_\_\_\_

Perpetuation Record

Monument and accessories established. Include brief description of area. \_\_\_\_\_

CORNER STAMPED:



8 FT STEEL / STEEL POST SOUTH 30.2 FT

Certified corner restoration certificate prepared: Yes \_\_\_\_\_ No \_\_\_\_\_

Filed in county records at \_\_\_\_\_ Date \_\_\_\_\_ County Document No. \_\_\_\_\_

Identified on aerial photo No. \_\_\_\_\_ Which is filed at \_\_\_\_\_

Index No. E-7  
(Alphabetical - Numerical)

LAND CORNER RECORD  
(RECTANGULAR SURVEYS)

R9-7150-4 (Rev. 6/13/67)  
GPO 802-127

T. 145 R. 26 5TH Mer. N.F. CHIPPEWA County ITASCA State MN  
QUARTER Corner common to sections 5 8 and \_\_\_\_\_

EXISTING SURVEYS

Original Government Survey

Year surveyed 1876 BC BALDWIN  
Original monument Wood Post  
(Wood post, stone, pile of stones, pipe, etc.)

Bearing Trees

Species J PINE J PINE  
Diameter 8 5  
Bearing N8E S61W  
Distance 29 lks 18 lks  
19.14 11.88

Subsequent Corner Restoration

Year surveyed 2/10/59 By 874-9  
Where filed or recorded \_\_\_\_\_  
Monument PLACED TAG ON SOUTH SIDE OF  
14" J PINE BT  
(Original, concrete post, iron pin, etc.)

Bearing Trees, Reference Objects

Species J PINE J PINE  
Diameter 14" —  
Bearing — —  
Distance — —

Original Evidence Found

Year of search 1/19/40 By E.M. HANDY 874-9  
Monument found NONE.

Original Bearing Trees Found

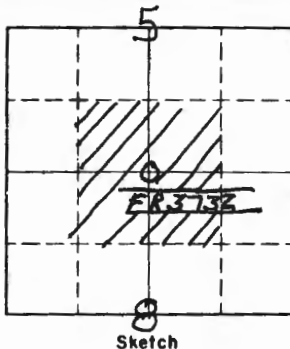
Species J PINE  
Diameter 13"  
Bearing DOESNT RECORD  
Distance DOESNT RECORD

Evidence of Subsequent Corner Restoration Found

Year of search 1965 By S. MORRISON  
FD BT/WY TAG ALSO FD BT STUMP  
DOESNT PERPETUATE.

Bearing Trees, Reference Objects

\_\_\_\_\_  
\_\_\_\_\_  
\_\_\_\_\_  
\_\_\_\_\_



Sketch

○ Corner    ▨ F.S. Land

Relation of Evidence to Record Features Along Section Lines

Section line to sections \_\_\_\_\_  
 Object \_\_\_\_\_  
 Record distance \_\_\_\_\_  
 Measured distance \_\_\_\_\_

Other Evidence

Describe evidence of use and occupation such as roads, fences, clearings, timber cutting lines, plantations, etc.. Cite source of testimony if any. \_\_\_\_\_

At time of search:

1. Did you have the record description?  
 Yes \_\_\_\_\_ No \_\_\_\_\_

2. How was search area located?  
 Pacing, chaining, photos, maps,  
 etc. \_\_\_\_\_

3. Man hours spent in search \_\_\_\_\_

4. Do you think additional search might  
 recover evidence? Yes \_\_\_\_\_ No \_\_\_\_\_

5. Signature \_\_\_\_\_

Perpetuation Record

Monument and accessories established. Include brief description of area. \_\_\_\_\_

CORNER 4 1/2 FT  
 MONUMENT STAMPED: T 145N  
 4 1/8  
 R 26W

8 FT STEEL SIGN POST SOUTH 30.2 FT

Certified corner restoration certificate prepared: Yes \_\_\_\_\_ No \_\_\_\_\_

Filed in county records at \_\_\_\_\_ Date \_\_\_\_\_ County Document No. \_\_\_\_\_

Identified on aerial photo No. \_\_\_\_\_ Which is filed at \_\_\_\_\_

Index No. E-7  
(Alphabetical or Numbered)

LAND CORNER RECORD  
(RECTANGULAR SURVEYS)

RD-7150-4 (Rev. 6/13/67)  
GPO 502-127

T. 60 N R. 26 W Mer. N.F. \_\_\_\_\_ County ITASCA State MN.  
Y4 Corner common to sections 5 8 and \_\_\_\_\_

EXISTING SURVEYS

Original Government Survey

Year surveyed 1876  
Original monument WOOD POST  
(Wood post, stone, pile of stones, pipe, etc.)

Bearing Trees

Species TAM TAM  
Diameter 10" 9"  
Bearing S 89° W N 90° W  
Distance 170 LKS 176 LKS

Original Evidence Found

Year of search 1939 By E WRAY  
Monument found WOOD POST

Original Bearing Trees Found

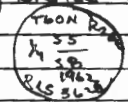
Species TAM  
Diameter 16"  
Bearing S 89° W  
Distance 112.2'

Subsequent Corner Restoration

Year surveyed 1939 By \_\_\_\_\_  
Where filed or recorded ITASCA CO. COURTHOUSE  
Monument WOOD POST  
(Original, concrete post, iron rod, etc.)

Evidence of Subsequent Corner Restoration Found

Year of search 1962 By PETE MEYERS  
FD WOOD POST, TREES OF 1939. SET 2" X 6" PIPE  
W/ BRASS CAP. SET NEW TREE



1980 - ROLESON - FD MON SET  
STEEL FC POST W-6.0'

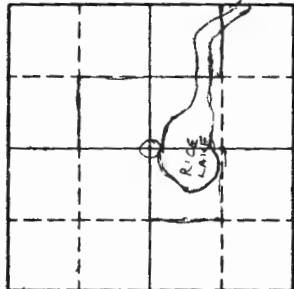
Bearing Trees, Reference Objects

Species CEDAR CEDAR  
Diameter 10" 12"  
Bearing S 66 1/2° W N 73 1/2° W  
Distance 107.9' 136.0'

Bearing Trees, Reference Objects

CEDAR STEEL B&G N  
8" POST  
S 84° W EAST  
119.8 5.6'

S-5



S-8  
Sketch

○ Corner    ▣ F.S. Land

Relation of Evidence to Record Features Along Section Lines

Section line to sections \_\_\_\_\_

Object \_\_\_\_\_

Record distance \_\_\_\_\_

Measured distance \_\_\_\_\_

Other Evidence

Describe evidence of use and occupation such as roads, fences, clearings, timber cutting lines, plantations, etc.. Cite source of testimony if any. \_\_\_\_\_

LINE TO STANDARD RUNS E & W. FROM COR.

At time of search:

1. Did you have the record description?  
Yes X No \_\_\_\_\_

2. How was search area located?  
Pacing, chaining, photos, maps,  
etc. TRAVERSE

3. Man hours spent in search 44

4. Do you think additional search might  
recover evidence? Yes \_\_\_\_\_ No X

5. Signature \_\_\_\_\_

Perpetuation Record

Monument and accessories established. Include brief description of area. 1983  
AREA IS BOG MARSH EDGE OF RICE LAKE. T. KERICK,

FD MON., B.T'S TO S.W. SET ONE NEW B.T.:

ASH

8"

N 61 1/2° W

162.15' TO SPIKE

Certified corner restoration certificate prepared: Yes \_\_\_\_\_ No \_\_\_\_\_

Filed in county records at \_\_\_\_\_ Date \_\_\_\_\_ County Document No. \_\_\_\_\_

Identified on aerial photo No. \_\_\_\_\_ Which is filed at \_\_\_\_\_



Index No. E-7  
(Alphabetical)Book #1  
Page # 8LAND CORNER RECORD  
(RECTANGULAR SURVEYS)

R9-7150-4 (Rev. 6/13/67)

GPO 802-127

T. 60N R. 26W4<sup>th</sup>Mer. N.F. Chippewa County Itasca State MinnesotaCorner common to sections 5 8

## EXISTING SURVEYS

## Original Government Survey

Year surveyed \_\_\_\_\_

Original monument \_\_\_\_\_  
(Wood post, stone, pile of stones, pipe, etc.)

## Bearing Trees

Species \_\_\_\_\_

Diameter \_\_\_\_\_

Bearing \_\_\_\_\_

Distance \_\_\_\_\_

## Original Evidence Found

Year of search \_\_\_\_\_

By \_\_\_\_\_

Monument found \_\_\_\_\_

## Original Bearing Trees Found

Species \_\_\_\_\_

Diameter \_\_\_\_\_

Bearing \_\_\_\_\_

Distance \_\_\_\_\_

## Subsequent Corner Restoration

Year surveyed 1962By U.S.F.S.

Where filed or recorded \_\_\_\_\_

Monument 2"x2" Iron w/ brass cap  
(Original, concrete post, iron rod, etc.)

## Evidence of Subsequent Corner Restoration Found

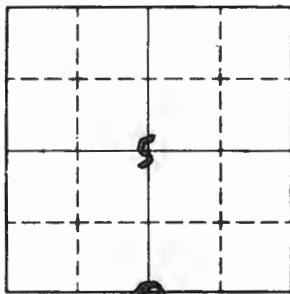
Year of search 1980By R. Olsonfound monument in place & in good condition

## Bearing Trees, Reference Objects

Species Cedar Cedar Cedar steel postDiameter 11" 16" 8" 6"Bearing S73<sup>1</sup>W N70W S89W EastDistance 107.9' 136.0' 119.8' 5.6'

## Bearing Trees, Reference Objects

BT's and Post O.K



Sketch

○ Corner    ▨ F.S. Land

Relation of Evidence to Record Features Along Section Lines

E-7

Section line to sections \_\_\_\_\_  
 Object \_\_\_\_\_  
 Record distance \_\_\_\_\_  
 Measured distance \_\_\_\_\_

Other Evidence

Describe evidence of use and occupation such as roads, fences, clearings, timber cutting lines, plantations, etc.. Cite source of testimony if any. \_\_\_\_\_

At time of search:

1. Did you have the record description?

Yes \_\_\_\_\_ No \_\_\_\_\_

2. How was search area located?

Pacing, chaining, photos, maps, etc. \_\_\_\_\_

3. Man hours spent in search \_\_\_\_\_

4. Do you think additional search might recover evidence? Yes \_\_\_\_\_ No \_\_\_\_\_

Perpetuation Record

Monument and accessories established. Include brief description of area. \_\_\_\_\_

set steel post  
 8"  
 West  
 6.0"  
 w/sign  
 54-2

7/28/80  
 Ronald Olson

Certified corner restoration certificate prepared: Yes \_\_\_\_\_ No \_\_\_\_\_

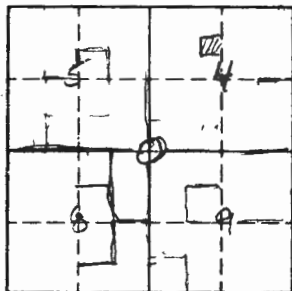
Filed in county records at \_\_\_\_\_ Date \_\_\_\_\_ County Document No. \_\_\_\_\_

5. Signature \_\_\_\_\_ Identified on aerial photo No. \_\_\_\_\_ Which is filed at \_\_\_\_\_

T. 60 N. R. 21 W. - 4th Mer. N.F. \_\_\_\_\_ County ITASCA State MN.  
SECTION Corner common to sections 4, 5, 8 and 9

## EXISTING SURVEYS

Original Government Survey				Original Evidence Found			
Year surveyed <u>1870</u>				Year of search <u>1939</u> By <u>FRANK WRAY</u>			
Original monument <u>WOOD POST</u> <small>(Wood post, stone, pile of stones, pipe, etc.)</small>				Monument found <u>1 1/2" x 3/4" PIPE</u>			
Bearing Trees				Original Bearing Trees Found			
Species	<u>N. PINE</u>	<u>N. PINE</u>	<u>N. PINE</u>	<u>W. PINE</u>	Species	<u>W. PINE</u>	_____
Diameter	<u>10"</u>	<u>12"</u>	<u>10"</u>	<u>8"</u>	Diameter	<u>20"</u>	_____
Bearing	<u>N 68° W</u>	<u>S 38° W</u>	<u>S 36° E</u>	<u>N 42° E</u>	Bearing	<u>N 42° E</u>	_____
Distance	<u>42 LKS</u>	<u>46 LKS</u>	<u>58 LKS</u>	<u>64 LKS</u> <u>42.24'</u>	Distance	<u>42.24'</u>	_____
Subsequent Corner Restoration				Evidence of Subsequent Corner Restoration Found			
Year surveyed <u>1939</u> By <u>L.H.H.</u>				Year of search <u>1965</u> By <u>ITASCA CO. SURVEY DEPT.</u>			
Where filed or recorded <u>ITASCA CO. COURTHOUSE</u>				<u>REPLACED 1 1/2" PIPE WITH 2" CO. MON. w/ ALUM. CAP.</u>			
Monument <u>1 1/2" x 3/4" PIPE</u> <small>(Original, concrete post, iron rod, etc.)</small>				<u>1980 - R. OLESON - SET 8' SIGN POST S - 6.7'</u>			
				<u>1983 - T. KERICK - SET 8' SIGN POST N - 4.35'</u>			
Bearing Trees, Reference Objects				Bearing Trees, Reference Objects			
Species	<u>BALSAM</u>	<u>N. PINE</u>	<u>N. PINE</u>	<u>N. PINE</u>	Species	<u>N. PINE</u>	_____
Diameter	<u>8"</u>	<u>11"</u>	<u>10"</u>	<u>10"</u>	Diameter	<u>11"</u>	_____
Bearing	<u>N 39 1/2° W</u>	<u>N 12 1/4° E</u>	<u>S 18 1/2° W</u>	<u>S 68 1/4° E</u>	Bearing	<u>N 62° W</u>	_____
Distance	<u>41.2'</u>	<u>100.00'</u>	<u>86.2'</u>	<u>91.7'</u>	Distance	<u>58.46</u>	_____



Sketch

○ Corner    ▨ F.S. Land

Relation of Evidence to Record Features Along Section Lines

Section line to sections \_\_\_\_\_  
 Object \_\_\_\_\_  
 Record distance \_\_\_\_\_  
 Measured distance \_\_\_\_\_

Other Evidence

Describe evidence of use and occupation such as roads, fences, clearings, timber cutting lines, plantations, etc.. Cite source of testimony if any. LINE TO STD. RANG. N. & S.

At time of search:

1. Did you have the record description?

Yes \_\_\_\_\_ No \_\_\_\_\_

2. How was search area located?

Pacing, chaining, photos, maps, etc. \_\_\_\_\_

3. Man hours spent in search \_\_\_\_\_

4. Do you think additional search might recover evidence? Yes \_\_\_\_\_ No \_\_\_\_\_

5. Signature \_\_\_\_\_

Perpetuation Record

Monument and accessories established. Include brief description of area. AREA IS IN MOSTLY - BIG TIMBER N. PINE, SPRUCE, BASLAM.

Certified corner restoration certificate prepared: Yes \_\_\_\_\_ No \_\_\_\_\_

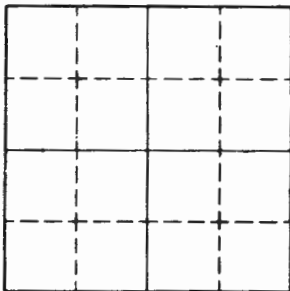
Filed in county records at \_\_\_\_\_ Date \_\_\_\_\_ County Document No. \_\_\_\_\_

Identified on aerial photo No. \_\_\_\_\_ Which is filed at \_\_\_\_\_

T. 60N R. 26W Mer. N.F. Chippewa County Itasca State Minnesota  
Section Corner common to sections 5, 8 and 9

EXISTING SURVEYS

Original Government Survey	Original Evidence Found
Year surveyed _____	Year of search _____ By _____
Original monument _____ <small>(Wood post, stone, pile of stones, pipe, etc.)</small>	Monument found _____
Bearing Trees	Original Bearing Trees Found
Species _____	Species _____
Diameter _____	Diameter _____
Bearing _____	Bearing _____
Distance _____	Distance _____
Subsequent Corner Restoration	Evidence of Subsequent Corner Restoration Found
Year surveyed _____ By <u>Itasca County</u>	Year of search <u>1980</u> By <u>R. Olesen</u>
Where filed or recorded <u>County Court house</u>	found <u>Monument in place</u>
Monument <u>2" Iron w/ Alu. Cap.</u> <small>(Original, concrete post, iron rod, etc.)</small>	
Bearing Trees, Reference Objects	Bearing Trees, Reference Objects
Species <u>N. Pine</u> <u>N. Pine</u> <u>N. Pine</u> <u>N. Pine</u>	<u>N. Pine</u> <u>N. Pine</u> <u>N. Pine</u> <u>N. Pine</u>
Diameter <u>9"</u> <u>11"</u> <u>10"</u> <u>10"</u>	<u>13"</u> <u>19"</u> <u>19"</u> <u>19"</u>
Bearing <u>N62E</u> <u>N12E</u> <u>S19W</u> <u>S68E</u>	<u>N56W</u> <u>N20E</u> <u>S28W</u> <u>S80E</u>
Distance <u>58.46</u> <u>100.00</u> <u>86.20</u> <u>91.70</u>	<u>58.46</u> <u>100.00</u> <u>86.20</u> <u>91.7</u>



Sketch

○ Corner     F.S. Land

Relation of Evidence to Record Features Along Section Lines

E-9

Section line to sections \_\_\_\_\_  
Object \_\_\_\_\_  
Record distance \_\_\_\_\_  
Measured distance \_\_\_\_\_

Other Evidence

Describe evidence of use and occupation such as roads, fences, clearings, timber cutting lines, plantations, etc.. Cite source of testimony if any. \_\_\_\_\_

At time of search:

1. Did you have the record description?

Yes \_\_\_\_\_ No \_\_\_\_\_

2. How was search area located?

Pacing, chaining, photos, maps, etc. \_\_\_\_\_

3. Man hours spent in search \_\_\_\_\_

4. Do you think additional search might recover evidence? Yes \_\_\_\_\_ No \_\_\_\_\_

5. Signature \_\_\_\_\_

Perpetuation Record

Monument and accessories established. Include brief description of area. \_\_\_\_\_

Set

Steel post

South

6.7"

N/signs

54-2 54-4

7/24/60  
Ronald D. Olson

Certified corner restoration certificate prepared: Yes \_\_\_\_\_ No \_\_\_\_\_

Filed in county records at \_\_\_\_\_ Date \_\_\_\_\_ County Document No. \_\_\_\_\_

Identified on aerial photo No. \_\_\_\_\_ Which is filed at \_\_\_\_\_

Index No. E-11  
(Alphabetical - Numerical)

LAND CORNER RECORD  
(RECTANGULAR SURVEYS)

R9-7150-4 (Rev. 6/13/67)  
GPO 502-127

T. 60 N R. 26 W Mer. N.F. \_\_\_\_\_ County ITASCA State MN.  
Y4 Corner common to sections 4, 9 and \_\_\_\_\_

EXISTING SURVEYS

Original Government Survey

Year surveyed 1976  
Original monument WOOD POST  
(Wood post, stone, pile of stones, pipe, etc.)

Bearing Trees

Species TAM TAM  
Diameter 9" 6"  
Bearing N 46°W S 40°E  
Distance 36 LKS 30 LKS  
23.7' 19.8'

Subsequent Corner Restoration

Year surveyed 1961 By F. J. CO. III SE/LEPT  
Where filed or recorded ITASCA CO. COURTHOUSE  
Monument 1" PIPE  
(Original, concrete post, iron rod, etc.)

Bearing Trees, Reference Objects

Species SPRUCE R.E.A.  
Diameter 10" ANCHOR POLE  
Bearing S 87°E S 42°W  
Distance 93.1 58.99'

Original Evidence Found

Year of search \_\_\_\_\_ By \_\_\_\_\_  
Monument found \_\_\_\_\_

Original Bearing Trees Found

Species \_\_\_\_\_  
Diameter \_\_\_\_\_  
Bearing \_\_\_\_\_  
Distance \_\_\_\_\_

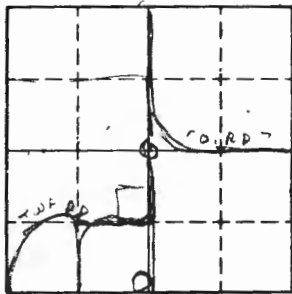
Evidence of Subsequent Corner Restoration Found

Year of search 1983 By T. MILLER, T. KERICK  
FD. 1" PIPE, NO B.T'S. SET BRASS MON.  
FD. R.M. 33' W. LAYING DOWN -  
RESET.

Set 8' steel fence post 0.40 feet  
west of reference monument

Bearing Trees, Reference Objects

Species \_\_\_\_\_  
Diameter \_\_\_\_\_  
Bearing \_\_\_\_\_  
Distance \_\_\_\_\_



Sketch

○ Corner    ▨ F.S. Land

Relation of Evidence to Record Features Along Section Lines

Section line to sections \_\_\_\_\_  
 Object \_\_\_\_\_  
 Record distance \_\_\_\_\_  
 Measured distance \_\_\_\_\_

Other Evidence

Describe evidence of use and occupation such as roads, fences, clearings, timber cutting lines, plantations, etc.. Cite source of testimony if any. COR. IS IN JUNCTION OF RDS N-S, & E.

At time of search:

1. Did you have the record description?

Yes X No \_\_\_\_\_

2. How was search area located?

Pacing, chaining, photos, maps, etc. MAPS

3. Man hours spent in search \_\_\_\_\_

4. Do you think additional search might recover evidence? Yes \_\_\_\_\_ No X

5. Signature \_\_\_\_\_

Perpetuation Record

1983

Monument and accessories established. Include brief description of area. AREA IS IN HEAVY TRAFFIC AREA. TIMBER TO WEST HAS BEEN RECENTLY CUT OVER. FD. 1" PIPE; SET:

4" SPRUCE N 64 1/2° W 44.88' TO SPK.  
14' ASPE. S 73° W 61.30 " "  
R.E.A. GUY POLE S47° W 55.38' TO P.K. ON SIDE

Certified corner restoration certificate prepared: Yes \_\_\_\_\_ No \_\_\_\_\_

Filed in county records of \_\_\_\_\_ Date \_\_\_\_\_ County Document No. \_\_\_\_\_

Identified on aerial photo No. \_\_\_\_\_ Which is filed at \_\_\_\_\_



Index No. E-13  
(Alphabetical - Numerical)

LAND CORNER RECORD  
(RECTANGULAR SURVEYS)

R9-7150-4 (Rev. 6/13/67)  
 GPO 502-127

T. 60 N. R. 26 W. Mer. N.F. \_\_\_\_\_ County ITASCA State MN  
S.E. SEC. 4 Corner common to sections 3, 4, 9 and 10

EXISTING SURVEYS

Original Government Survey				Original Evidence Found				
Year surveyed <u>1876</u>				Year of search <u>1912</u> By <u>UNKNOWN</u>				
Original monument <u>WOOD POST</u> <small>(Wood post, stone, pile of stones, pipe, etc.)</small>				Monument found <u>WOOD POST</u>				
Bearing Trees				Original Bearing Trees Found				
Species	<u>BIRCH</u>	<u>FIR</u>	<u>TAM</u>	<u>TAM</u>	Species	<u>FD 2 GOVT BEARING TREES</u>		
Diameter	<u>7"</u>	<u>8"</u>	<u>10"</u>	<u>9"</u>	Diameter	_____		
Bearing	<u>S50°W</u>	<u>S80°E</u>	<u>N39°E</u>	<u>N84°W</u>	Bearing	_____		
Distance	<u>40 LKS</u> <u>26.4'</u>	<u>41 LKS.</u> <u>27.06'</u>	<u>56 LKS</u> <u>36.96'</u>	<u>61 LKS</u> <u>40.26'</u>	Distance	_____		
Subsequent Corner Restoration				Evidence of Subsequent Corner Restoration Found				
Year surveyed <u>1912</u> By <u>W. N. J.</u>				Year of search <u>1961</u> By <u>ITASCA COUNTY SURVEY</u>				
Where filed or recorded <u>ITASCA CO. COURTHOUSE</u>				<u>DEPT. - SET 1" PIPE JUNCTION RDS.</u>				
Monument <u>WOOD POST</u> <small>(Original, concrete post, iron rod, etc.)</small>				_____				
_____				_____				
Bearing Trees, Reference Objects				Bearing Trees, Reference Objects				
Species	<u>SPRUCE</u>	<u>SPRUCE</u>	<u>TAM</u>	<u>TAM</u>	<u>CEDAR</u>	<u>ASH</u>	<u>ASH</u>	<u>R.E.A. POLE</u>
Diameter	<u>11"</u>	<u>14"</u>	<u>7"</u>	<u>9"</u>	<u>4"</u>	<u>3"</u>	<u>6"</u>	_____
Bearing	<u>S39°45'W</u>	<u>S56°15'E</u>	<u>N35°45'W</u>	<u>N10°45'E</u>	<u>N10°E</u>	<u>N30°W</u>	<u>S42°E</u>	<u>S14°W</u>
Distance	<u>84.0'</u>	<u>69.7'</u>	<u>44.3'</u>	<u>50.4'</u>	<u>59.35</u>	<u>57.90</u>	<u>95.60</u>	<u>50.11</u>
				Found Found GONE GONE				



Sketch

○ Corner    ▨ F.S. Land

Relation of Evidence to Record Features Along Section Lines

Section line to sections \_\_\_\_\_  
 Object \_\_\_\_\_  
 Record distance \_\_\_\_\_  
 Measured distance \_\_\_\_\_

Other Evidence

Describe evidence of use and occupation such as roads, fences, clearings, timber cutting lines, plantations, etc.. Cite source of testimony if any.

ROADS RUN E & W & S. CORNER IN INTERSECTION OF  
ROADS

At time of search:

1. Did you have the record description?

Yes X No \_\_\_\_\_

2. How was search area located?

Pacing, chaining, photos, maps,  
etc. MAPS

3. Man hours spent in search 1/2

4. Do you think additional search might  
recover evidence? Yes \_\_\_\_\_ No X

5. Signature \_\_\_\_\_

Perpetuation Record

Monument and accessories established. Include brief description of area.

T. BERLK  
1993 - FOUND 1" PIPE, B.T ASH NW, B.T CEDAR N.E  
BET:

12" (F1) S 24° E 118.65'  
R.I.A. POLE S 33° W REFLECTOR

Certified corner restoration certificate prepared: Yes \_\_\_\_\_ No \_\_\_\_\_

Filed in county records at \_\_\_\_\_ Date \_\_\_\_\_ County Document No. \_\_\_\_\_

Identified on aerial photo No. \_\_\_\_\_ Which is filed at \_\_\_\_\_

Index No. E 13  
(Alphabetical - Numerical)

LAND CORNER RECORD  
(RECTANGULAR SURVEYS)

RD-7 100-4 (Rev. 6/13/67)  
GPO 802-127

T. 60 R. 26 4<sup>th</sup> Mer. N.F. \_\_\_\_\_ County \_\_\_\_\_ State \_\_\_\_\_  
SC Corner common to sections 4 3 9 and 10

EXISTING SURVEYS

**Original Government Survey**

Year surveyed 1875

Original monument wood post  
(Wood post, stone, pile of stones, pipe, etc.)

Species	Bearing Trees			
	<u>W. Birch</u>	<u>Fir</u>	<u>Tom</u>	<u>Tom</u>
Diameter	<u>7"</u>	<u>8"</u>	<u>10"</u>	<u>9"</u>
Bearing	<u>S 50 W</u>	<u>S 80 E</u>	<u>N 39 E</u>	<u>N 84 W</u>
Distance	<u>26.40'</u>	<u>27.06'</u>	<u>36.96'</u>	<u>40.26'</u>

**Original Evidence Found**

Year of search \_\_\_\_\_ By \_\_\_\_\_

Monument found \_\_\_\_\_

**Original Bearing Trees Found**

Species	Diameter	Bearing	Distance
_____	_____	_____	_____
_____	_____	_____	_____
_____	_____	_____	_____

**Subsequent Corner Restoration**

Year surveyed \_\_\_\_\_ By \_\_\_\_\_

Where filed or recorded \_\_\_\_\_

Monument \_\_\_\_\_  
(Original, concrete post, iron rod, etc.)

**Evidence of Subsequent Corner Restoration Found**

Year of search 1983 By G. Kasenko B. Ausk  
Recovered a magnetic draw in the intersection  
of County 7 & FR 2178. Monument may  
be under the pavement

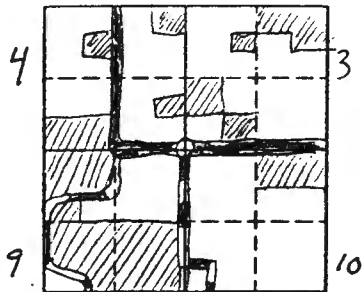
**Bearing Trees, Reference Objects**

Species	Diameter	Bearing	Distance
_____	_____	_____	_____
_____	_____	_____	_____

**Bearing Trees, Reference Objects**

Species	Diameter	Bearing	Distance
<u>Ash</u>	<u>Cedar</u>	_____	_____
<u>NW Quad</u>	<u>NE Quad</u>	_____	_____

Relation of Evidence to Record Features Along Section Lines



Sketch

○ Corner    ▨ F.S. Land

Section line to sections \_\_\_\_\_  
 Object \_\_\_\_\_  
 Record distance \_\_\_\_\_  
 Measured distance \_\_\_\_\_

Other Evidence

Describe evidence of use and occupation such as roads, fences, clearings, timber cutting lines, plantations, etc.. Cite source of testimony if any. \_\_\_\_\_  
 \_\_\_\_\_  
 \_\_\_\_\_  
 \_\_\_\_\_  
 \_\_\_\_\_

At time of search:

1. Did you have the record description?

Yes \_\_\_\_\_ No \_\_\_\_\_

2. How was search area located?

Pacing, chaining, photos, maps, etc. \_\_\_\_\_  
 \_\_\_\_\_  
 \_\_\_\_\_

3. Man hours spent in search \_\_\_\_\_

4. Do you think additional search might recover evidence? Yes \_\_\_\_\_ No \_\_\_\_\_

5. Signature \_\_\_\_\_

Perpetuation Record

Monument and accessories established. Include brief description of area. \_\_\_\_\_  
 \_\_\_\_\_  
 \_\_\_\_\_  
 \_\_\_\_\_  
 \_\_\_\_\_

Certified corner restoration certificate prepared: Yes \_\_\_\_\_ No \_\_\_\_\_

Filed in county records at \_\_\_\_\_ Date \_\_\_\_\_ County Document No. \_\_\_\_\_

Identified an aerial photo No. \_\_\_\_\_ Which is filed at \_\_\_\_\_

Index No. E-14  
(Alphabetical - Numerical)

LAND CORNER RECORD  
(RECTANGULAR SURVEYS)

R9-7 150-4 (Rev. 6/13/67)  
GPO 802-127

60N 26W

4th

Chippewa

County Itasca

State, Minnesota

T. \_\_\_\_\_ R. \_\_\_\_\_

Mer. N.F. \_\_\_\_\_

County \_\_\_\_\_

State \_\_\_\_\_

West 1/16

Corner common to sections \_\_\_\_\_

3

10

and \_\_\_\_\_

EXISTING SURVEYS

Original Government Survey

Year surveyed \_\_\_\_\_  
Original monument \_\_\_\_\_  
(Wood post, stone, pile of stones, pipe, etc.)

Bearing Trees

Species \_\_\_\_\_  
Diameter \_\_\_\_\_  
Bearing \_\_\_\_\_  
Distance \_\_\_\_\_

Subsequent Corner Restoration

Year surveyed \_\_\_\_\_ By \_\_\_\_\_  
Where filed or recorded \_\_\_\_\_  
Monument \_\_\_\_\_  
(Original, concrete post, iron rod, etc.)

Bearing Trees, Reference Objects

Species \_\_\_\_\_  
Diameter \_\_\_\_\_  
Bearing \_\_\_\_\_  
Distance \_\_\_\_\_

Original Evidence Found

Year of search \_\_\_\_\_ By \_\_\_\_\_  
Monument found \_\_\_\_\_

Original Bearing Trees Found

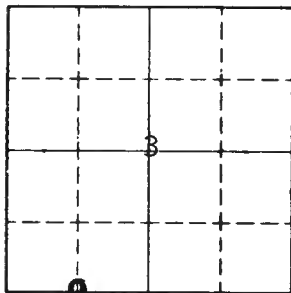
Species \_\_\_\_\_  
Diameter \_\_\_\_\_  
Bearing \_\_\_\_\_  
Distance \_\_\_\_\_

Evidence of Subsequent Corner Restoration Found

Year of search \_\_\_\_\_ By \_\_\_\_\_

Bearing Trees, Reference Objects

Species \_\_\_\_\_  
Diameter \_\_\_\_\_  
Bearing \_\_\_\_\_  
Distance \_\_\_\_\_



Sketch

○ Corner    ▨ F.S. Land

Relation of Evidence to Record Features Along Section Lines

Section line to sections \_\_\_\_\_  
 Object \_\_\_\_\_  
 Record distance \_\_\_\_\_  
 Measured distance \_\_\_\_\_

Other Evidence

Describe evidence of use and occupation such as roads, fences, clearings, timber cutting lines, plantations, etc.. Cite source of testimony if any. \_\_\_\_\_

At time of search:

1. Did you have the record description?

Yes \_\_\_\_\_ No \_\_\_\_\_

2. How was search area located?

Pacing, chaining, photos, maps, etc. \_\_\_\_\_

3. Man hours spent in search \_\_\_\_\_

4. Do you think additional search might recover evidence? Yes \_\_\_\_\_ No \_\_\_\_\_

5. Signature

*John J. Henzma*

Perpetuation Record

Monument and accessories established. Include brief description of area. \_\_\_\_\_  
 Corner set by this survey and is an 18" long USFS pipe set 10" below County Road 7 and witness as follows:

N. Pine	N. Pine	N. Pine	1/2" Pipe
18"	14"	20"	
N48°E	S1°E	N36°W	N4°W
83.27'	68.78'	40.94'	35.05'

Certified corner restoration certificate prepared: - Yes \_\_\_\_\_ No

Filed in county records of \_\_\_\_\_ Date \_\_\_\_\_ County Document No. \_\_\_\_\_

Identified on aerial photo No. \_\_\_\_\_ Which is filed at \_\_\_\_\_

Index No. E-15  
(Alphabetical - Numerical)

LAND CORNER RECORD  
(RECTANGULAR SURVEYS)

R9-7150-4 (Rev. 6/13/67)  
GPO 802-127

T. 60N R. 26W 4th Mer. N.F. Chippewa County Itasca State Minnesota  
Quarter Corner common to sections 3, 10, and \_\_\_\_\_

EXISTING SURVEYS

Original Government Survey

Year surveyed 1875 - J. Hinchilwood  
Original monument Spruce post  
(Wood post, stone, pile of stones, pipe, etc.)

Bearing Trees

Species Cedar Spruce  
Diameter 7" 8"  
Bearing North S41°W  
Distance 6 lks 6 lks

Subsequent Corner Restoration

Year surveyed 1965 By Itasca County  
Where filed or recorded Itasca  
Monument 1" iron pipe  
(Original, concrete post, iron rod, etc.)

Bearing Trees, Reference Objects

Species Wit. Mont  
Diameter \_\_\_\_\_  
Bearing North  
Distance 33.00'

Original Evidence Found

Year of search \_\_\_\_\_ By \_\_\_\_\_  
Monument found \_\_\_\_\_

Original Bearing Trees Found

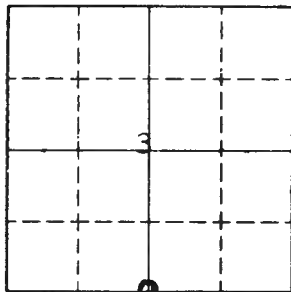
Species \_\_\_\_\_  
Diameter \_\_\_\_\_  
Bearing \_\_\_\_\_  
Distance \_\_\_\_\_

Evidence of Subsequent Corner Restoration Found

Year of search \_\_\_\_\_ By \_\_\_\_\_  
\_\_\_\_\_  
\_\_\_\_\_  
\_\_\_\_\_

Bearing Trees, Reference Objects

\_\_\_\_\_  
\_\_\_\_\_  
\_\_\_\_\_  
\_\_\_\_\_



Sketch

O Corner  F.S. Land

Relation of Evidence to Record Features Along Section Lines

Section line to sections \_\_\_\_\_  
 Object \_\_\_\_\_  
 Record distance \_\_\_\_\_  
 Measured distance \_\_\_\_\_

Other Evidence

Describe evidence of use and occupation such as roads, fences, clearings, timber cutting lines, plantations, etc.. Cite source of testimony if any. \_\_\_\_\_

At time of search:

1. Did you have the record description?

Yes  No \_\_\_\_\_

2. How was search area located?

Pacing, chaining, photos, maps, etc. \_\_\_\_\_

3. Man hours spent in search \_\_\_\_\_

4. Do you think additional search might recover evidence? Yes \_\_\_\_\_ No

5. Signature John J. Simpson

Perpetuation Record

Monument and accessories established. Include brief description of area. \_\_\_\_\_  
 Replace pipe, 2" pipe 18" long with brass cap and magnetic breakaway base, witness as follows:

Witness

Cedar	Cedar	Spruce	Monument	Balsam
10"	12"	10"		12"
N42°W	N19°E	S17°W	North	S24°E
61.40'	52.55'	75.91'	33.00'	118.60'

Certified corner restoration certificate prepared: Yes  No \_\_\_\_\_

Filed in county records at \_\_\_\_\_ Date \_\_\_\_\_ County Document No. 411293

Identified on aerial photo No. \_\_\_\_\_ Which is filed at \_\_\_\_\_



Index No. E-16  
(Alphabetical - Numerical)

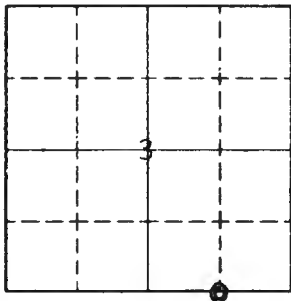
LAND CORNER RECORD  
(RECTANGULAR SURVEYS)

R9-7 150-4 (Rev. 6/13/67)  
GPO 502-127

T. 60N R. 26W 4th Mer. N.F. Chippewa County Itasca State Minnesota  
East 1/16 Corner common to sections 3, 10 and \_\_\_\_\_

EXISTING SURVEYS

Original Government Survey	Original Evidence Found
Year surveyed _____	Year of search _____ By _____
Original monument _____ <small>(Wood post, stone, pile of stones, pipe, etc.)</small>	Monument found _____
<b>Bearing Trees</b>	<b>Original Bearing Trees Found</b>
Species _____	Species _____
Diameter _____	Diameter _____
Bearing _____	Bearing _____
Distance _____	Distance _____
<b>Subsequent Corner Restoration</b>	<b>Evidence of Subsequent Corner Restoration Found</b>
Year surveyed _____ By _____	Year of search _____ By _____
Where filed or recorded _____	_____
Monument _____ <small>(Original, concrete post, iron rod, etc.)</small>	_____
_____	_____
_____	_____
<b>Bearing Trees, Reference Objects</b>	<b>Bearing Trees, Reference Objects</b>
Species _____	_____
Diameter _____	_____
Bearing _____	_____
Distance _____	_____



Sketch

○ Corner    ▨ F.S. Land

Relation of Evidence to Record Features Along Section Lines

Section line to sections \_\_\_\_\_  
 Object \_\_\_\_\_  
 Record distance \_\_\_\_\_  
 Measured distance \_\_\_\_\_

Other Evidence

Describe evidence of use and occupation such as roads, fences, clearings, timber cutting lines, plantations, etc.. Cite source of testimony if any. \_\_\_\_\_

At time of search:

1. Did you have the record description?

Yes \_\_\_\_\_ No \_\_\_\_\_

2. How was search area located?

Pacing, chaining, photos, maps, etc. \_\_\_\_\_

3. Man hours spent in search \_\_\_\_\_

4. Do you think additional search might recover evidence? Yes \_\_\_\_\_ No \_\_\_\_\_

5. Signature

*John J. Blum*

Perpetuation Record

Monument and accessories established. Include brief description of area. \_\_\_\_\_

Corner is set by this survey and is an 18" USFS capped pipe with witness as follows:

Balsam	Aspen	Spruce
8"	8"	8"
N1°W	N53°W	S18°W
58.52'	55.71'	79.80'

Certified corner restoration certificate prepared: Yes \_\_\_\_\_ No X

Filed in county records at \_\_\_\_\_ Date \_\_\_\_\_ County Document No. \_\_\_\_\_

Identified on aerial photo No. \_\_\_\_\_ Which is filed at \_\_\_\_\_

Index No. E-17  
(Alphabetical - Numerical)

LAND CORNER RECORD  
(RECTANGULAR SURVEYS)

R9-7 150-4 (Rev. 6/13/67)  
 GPO 802-127

T. 60N R. 26W 4th Mer. N.F. Chippewa County Itasca State Minnesota  
 Section                      Corner common to sections 2, 3, 10 and 11

EXISTING SURVEYS

**Original Government Survey**  
 Year surveyed 1875 By J. Hinchilwood  
 Original monument Tamarack Post  
(Wood post, stone, pile of stones, pipe, etc.)

Bearing Trees			
Species	<u>W. Pine</u>	<u>Tamarack</u>	<u>Tamarack</u>
Diameter	<u>10"</u>	<u>8"</u>	<u>8"</u>
Bearing	<u>S14°E</u>	<u>S22°W</u>	<u>N64°W</u>
Distance	<u>28 lks</u>	<u>16 lks</u>	<u>18 lks</u>

**Original Evidence Found**  
 Year of search                      By                       
 Monument found                     

**Original Bearing Trees Found**

Species	<u>                    </u>	<u>                    </u>	<u>                    </u>
Diameter	<u>                    </u>	<u>                    </u>	<u>                    </u>
Bearing	<u>                    </u>	<u>                    </u>	<u>                    </u>
Distance	<u>                    </u>	<u>                    </u>	<u>                    </u>

**Subsequent Corner Restoration**  
 Year surveyed 1939 By Frank Wray  
 Where filed or recorded Itasca County  
 Monument Iron Monument  
(Original, concrete post, iron rod, etc.)

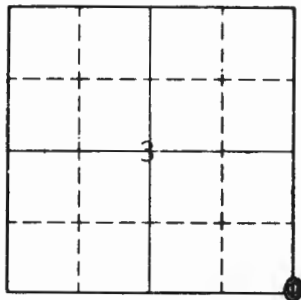
**Evidence of Subsequent Corner Restoration Found**  
 Year of search 1965 By Itasca County

**Bearing Trees, Reference Objects**

Species	<u>Spruce</u>	<u>Aspen</u>	<u>Ash</u>
Diameter	<u>8"</u>	<u>9"</u>	<u>4"</u>
Bearing	<u>N61½°W</u>	<u>S40°E</u>	<u>S28°W</u>
Distance	<u>106.3'</u>	<u>67.9'</u>	<u>122.9'</u>

**Bearing Trees, Reference Objects**

Ref. Mon.	<u>Spruce (Stump)</u>	<u>                    </u>
<u>2" Cap. Pipe</u>	<u>16"</u>	<u>                    </u>
<u>South</u>	<u>N37°E</u>	<u>                    </u>
<u>33.00'</u>	<u>91.90'</u>	<u>                    </u>



Sketch

○ Corner    ▨ F.S. Land

Relation of Evidence to Record Features Along Section Lines

Section line to sections \_\_\_\_\_  
 Object \_\_\_\_\_  
 Record distance \_\_\_\_\_  
 Measured distance \_\_\_\_\_

Other Evidence

Describe evidence of use and occupation such as roads, fences, clearings, timber cutting lines, plantations, etc.. Cite source of testimony if any. \_\_\_\_\_

At time of search:

1. Did you have the record description?

Yes X No \_\_\_\_\_

2. How was search area located?

Pacing, chaining, photos, maps,  
 etc. \_\_\_\_\_

3. Man hours spent in search \_\_\_\_\_

4. Do you think additional search might  
 recover evidence? Yes \_\_\_\_\_ No X

5. Signature John J. King

Perpetuation Record

Monument and accessories established. Include brief description of area. \_\_\_\_\_  
Replaces pipe with 18" long USFS capped pipe 10" below road and  
witness as follows:

Spruce	Birch	X on Rock	Ash	Ash	Spruce	Spruce
12"	8"		11"	8"	18"	16"
N16°W	N35°W	N64°W	S26°W	S33°E	N50°E	N37°E
64.50'	59.95'	54.82'	101.17'	95.00'	81.39'	91.90'

Certified corner restoration certificate prepared: Yes X No X

Filed in county records at \_\_\_\_\_ Date \_\_\_\_\_ County Document No. 411295

Identified on aerial photo No. \_\_\_\_\_ Which is filed at \_\_\_\_\_

Index No. E-24/25  
(Alphabetical - Numerical)

LAND CORNER RECORD  
(RECTANGULAR SURVEYS)

R9-7150-4 (Rev. 6/13/67)  
GPO 802-127

T. 60N R. 26W 4<sup>th</sup> Mer. N.F. Chippewa County Hasca State Mn  
Meander Corner common to sections 1 end 12

EXISTING SURVEYS

Original Government Survey

Year surveyed 1876  
Original monument aspen post  
(Wood post, stone, pile of stones, pipe, etc.)

Bearing Trees

Species Aspen Aspen  
Diameter 8" 8"  
Bearing N61°W S24°W  
Distance 6.60' 8.58'

Original Evidence Found

Year of search 10/11/34 By H. Bergstrom  
Monument found none

Original Bearing Trees Found

Species Aspen Aspen  
Diameter 10" 10"  
Bearing N61°W S24°W  
Distance 6.60' 8.58'

Subsequent Corner Restoration

Year surveyed 1965 By Hasca County  
Where filed or recorded \_\_\_\_\_  
Monument \_\_\_\_\_  
(Original, concrete post, iron rod, etc.)

Bearing Trees, Reference Objects

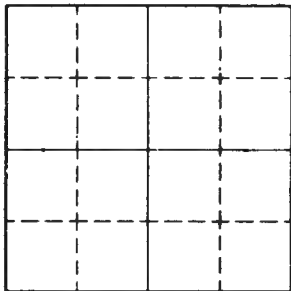
Species "X" rock "X" rock  
Diameter 2' 3'  
Bearing S82°W N65°W  
Distance 42.75' 61.30'

Evidence of Subsequent Corner Restoration Found

Year of search 1984 By B. Ausk & S. Robertson  
Found no evidence

Bearing Trees, Reference Objects

\_\_\_\_\_  
\_\_\_\_\_  
\_\_\_\_\_  
\_\_\_\_\_



Sketch

○ Corner    ▨ F.S. Land

Relation of Evidence to Record Features Along Section Lines

Section line to sections \_\_\_\_\_

Object \_\_\_\_\_

Record distance \_\_\_\_\_

Measured distance \_\_\_\_\_

Other Evidence

Describe evidence of use and occupation such as roads, fences, clearings, timber cutting lines, plantations, etc.. Cite source of testimony if any. \_\_\_\_\_

At time of search:

1. Did you have the record description?

Yes \_\_\_\_\_ No \_\_\_\_\_

2. How was search area located?

Pacing, chaining, photos, maps, etc. \_\_\_\_\_

3. Man hours spent in search \_\_\_\_\_

4. Do you think additional search might recover evidence? Yes \_\_\_\_\_ No \_\_\_\_\_

5. Signature \_\_\_\_\_

Perpetuation Record

Monument and accessories established. Include brief description of area. \_\_\_\_\_

Certified corner restoration certificate prepared: Yes \_\_\_\_\_ No \_\_\_\_\_

Filed in county records at \_\_\_\_\_ Date \_\_\_\_\_ County Document No. \_\_\_\_\_

Identified on aerial photo No. \_\_\_\_\_ Which is filed at \_\_\_\_\_

Index No. EF-25  
(Alphabetical - Numerical)

LAND CORNER RECORD  
(RECTANGULAR SURVEYS)

RD-7 150-4 (Rev. 6/13/67)  
 GPO 802-127

T. 60N R. 26W 4<sup>th</sup> Mer. N.F. Chippewa County Itasca State Mn  
Meander Corner common to sections 12 and 7

EXISTING SURVEYS

Original Government Survey

Year surveyed 1876  
 Original monument wood post  
(Wood post, stone, pile of stones, pipe, etc.)

Bearing Trees

Species	<u>W. Birch</u>	<u>Tam</u>
Diameter	<u>8"</u>	<u>7"</u>
Bearing	<u>S61°E</u>	<u>S57°W</u>
Distance	<u>17.16'</u>	<u>18.48'</u>

Original Evidence Found

Year of search 1926 By Frank Wray  
 Monument found Set iron men. with marked cap

Original Bearing Trees Found

Species	<u>Est. Ash</u>	<u>Ash</u>	<u>Red Birch stub</u>
Diameter	<u>9"</u>	<u>12"</u>	
Bearing	<u>S25°E</u>	<u>S10°W</u>	<u>S58°E</u>
Distance		<u>16.8'</u>	

Subsequent Corner Restoration

Year surveyed \_\_\_\_\_ By \_\_\_\_\_  
 Where filed or recorded \_\_\_\_\_  
 Monument \_\_\_\_\_  
(Original, concrete post, iron rod, etc.)

Evidence of Subsequent Corner Restoration Found

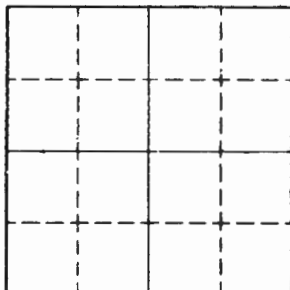
Year of search 1984 By B. Auska & G. Robertson  
Monument under ice

Bearing Trees, Reference Objects

Species	_____
Diameter	_____
Bearing	_____
Distance	_____

Bearing Trees, Reference Objects

Species	<u>Ash</u>	<u>Ash</u>
Diameter	<u>9"</u>	<u>12"</u>
Bearing	<u>S25°E</u>	<u>S10°W</u>



Sketch

Corner  F.S. Land

Relation of Evidence to Record Features Along Section Lines

Section line to sections \_\_\_\_\_  
Object \_\_\_\_\_  
Record distance \_\_\_\_\_  
Measured distance \_\_\_\_\_

Other Evidence

Describe evidence of use and occupation such as roads, fences, clearings, timber cutting lines, plantations, etc.. Cite source of testimony if any. \_\_\_\_\_  
\_\_\_\_\_  
\_\_\_\_\_  
\_\_\_\_\_

At time of search:

1. Did you have the record description?

Yes \_\_\_\_\_ No \_\_\_\_\_

2. How was search area located?

Pacing, chaining, photos, maps,  
etc. \_\_\_\_\_  
\_\_\_\_\_  
\_\_\_\_\_

3. Man hours spent in search \_\_\_\_\_  
\_\_\_\_\_

4. Do you think additional search might  
recover evidence? Yes \_\_\_\_\_ No \_\_\_\_\_  
\_\_\_\_\_  
\_\_\_\_\_

5. Signature \_\_\_\_\_

Perpetuation Record

Monument and accessories established. Include brief description of area. \_\_\_\_\_  
\_\_\_\_\_  
\_\_\_\_\_  
\_\_\_\_\_

Certified corner restoration certificate prepared: Yes \_\_\_\_\_ No \_\_\_\_\_

Filed in county records at \_\_\_\_\_ Date \_\_\_\_\_ County Document No. \_\_\_\_\_

Identified on aerial photo No. \_\_\_\_\_ Which is filed at \_\_\_\_\_



USDA-FOREST SERVICE

Index  
File No. F-17

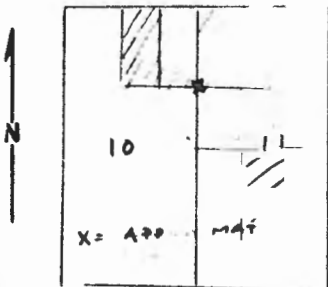
CORNER RECORD (SEARCH)  
(Ref. FSM 7151.4)

Tract or  
Survey No. \_\_\_\_\_ Cor.  
No. \_\_\_\_\_

T 60 N R. 26 W R.D. MARCELL County ITASCA

Merid. 45 N.F. CHIPPEWA State \_\_\_\_\_

CORNER DIAGRAM BT 7



DESCRIBE CORNER MONUMENT FOUND

DESCRIBE BEARING TREES OR OTHER OFFICIAL ACCESSORIES FOUND

USFS 52 T 10" ASP N MARK C  
APPROX Y16 COR A DISTA 12' WEST OF TAG ON  
AS

DISTAN CHAINED BY R.H.C. WITH COMPASS.

PHOTO IDENTIFICATION DATA

Photo No. \_\_\_\_\_  
Filed At. \_\_\_\_\_  
Object Ident. \_\_\_\_\_  
Ident. By \_\_\_\_\_  
*Signature*

DESCRIBE CORNER LOCATION RELATIVE TO NEAR-BY FEATURES, ALSO HOW TO REACH CORNER

CORNER T • NORTH G

PLANE COORDINATE POSITION DATA

State \_\_\_\_\_ Zone \_\_\_\_\_  
X \_\_\_\_\_  
Y \_\_\_\_\_  
Estab. By \_\_\_\_\_  
*Agency*

## CORNER RECORD (PERPETUATION)

---

 MONUMENT: DESCRIBE NEW MONUMENT SET, OR WORK DONE TO PRESERVE EXISTING MONUMENT
 

---



---

 ACCESSORIES : DESCRIBE NEW BT'S WITNESS OBJECTS ETC. ESTABLISHED, OR WORK DONE TO PRESERVE EXISTING EVIDENCE
 

---



---

 Work Done By \_\_\_\_\_ Title \_\_\_\_\_ Date \_\_\_\_\_ State Registration No.  
 or Agency \_\_\_\_\_
 

---

 Certified Cor. Record Prepared ? Yes No Filed At: \_\_\_\_\_ Date \_\_\_\_\_
 

---

REMARKS

---

 Index File No. T. R. M. Tract or Surv. No. Cor.
 

---

Index No. G-9  
(Alphabetical - Numerical)

*Page 2*  
*Page 18*

LAND CORNER RECORD  
(RECTANGULAR SURVEYS)

RD-7 150-4 (Rev. 6/13/67)  
GPO 802-127

T. 60 N R. 26 W 4TH Mer. N.F. Chippewa County Itasca State \_\_\_\_\_  
14 Corner common to sections 8 9 9 and \_\_\_\_\_

EXISTING SURVEYS

**Original Government Survey**

Year surveyed \_\_\_\_\_

Original monument \_\_\_\_\_  
(Wood post, stone, pile of stones, pipe, etc.)

---

**Bearing Trees**

Species \_\_\_\_\_

Diameter \_\_\_\_\_

Bearing \_\_\_\_\_

Distance \_\_\_\_\_

**Original Evidence Found**

Year of search \_\_\_\_\_ By \_\_\_\_\_

Monument found \_\_\_\_\_

---

**Original Bearing Trees Found**

Species \_\_\_\_\_

Diameter \_\_\_\_\_

Bearing \_\_\_\_\_

Distance \_\_\_\_\_

**Subsequent Corner Restoration**

Year surveyed \_\_\_\_\_ By Itasca County

Where filed or recorded \_\_\_\_\_

Monument Iron  
(Brigade, concrete post, iron rod, etc.)

**Evidence of Subsequent Corner Restoration Found**

Year of search 1980 By R. Olason

found 1" x 1/2" Iron in road  
cut

**Bearing Trees, Reference Objects**

Species Spruce County Mon.

Diameter 9"

Bearing N60W East

Distance 43.52 33.0'

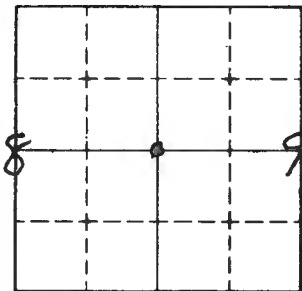
**Bearing Trees, Reference Objects**

Spruce County Mon.

12"

N54W East

43.52 33.0'



Sketch

○ Corner    ▨ F.S. Land

Relation of Evidence to Record Features Along Section Lines

Section line to sections \_\_\_\_\_  
 Object \_\_\_\_\_  
 Record distance \_\_\_\_\_  
 Measured distance \_\_\_\_\_

Other Evidence

Describe evidence of use and occupation such as roads, fences, clearings, timber cutting lines, plantations, etc.. Cite source of testimony if any. \_\_\_\_\_

At time of search:

1. Did you have the record description?

Yes \_\_\_\_\_ No \_\_\_\_\_

2. How was search area located?

Pacing, chaining, photos, maps, etc. \_\_\_\_\_

3. Man hours spent in search \_\_\_\_\_

4. Do you think additional search might recover evidence? Yes \_\_\_\_\_ No \_\_\_\_\_

5. Signature \_\_\_\_\_

Perpetuation Record

Monument and accessories established. Include brief description of area. *To perpetuate*  
*This Cor. I set a 2" x 24" Iron w/ Brass Cap. Marked*  
*8" below Road*

R. Pin 11" N24E 62.59'	R. Pin 6" S23E 46.57'
11459 BT	11459 BT

7/29/80  
*Ronald Olson*

T60N R24E  
 1438+59  
 1980

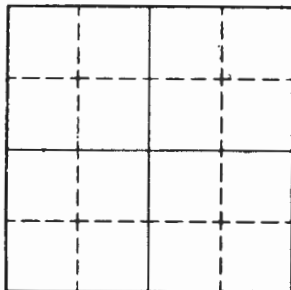
Certified corner restoration certificate prepared: Yes \_\_\_\_\_ No \_\_\_\_\_  
 Filed in county records at \_\_\_\_\_ Date \_\_\_\_\_ County Document No. \_\_\_\_\_  
 Identified on aerial photo No. \_\_\_\_\_ Which is filed at \_\_\_\_\_

*Sheet # 2  
Page # 9*

T. 60N R. 26W Mer. N.F. Chippewa County Itasca State Minnesota  
SEC Corner common to sections 8, 9, 16 and 17

EXISTING SURVEYS

Original Government Survey	Original Evidence Found
Year surveyed _____	Year of search _____ By _____
Original monument _____ <small>(Wood post, stone, pile of stones, pipe, etc.)</small>	Monument found _____
Bearing Trees	Original Bearing Trees Found
Species _____	Species _____
Diameter _____	Diameter _____
Bearing _____	Bearing _____
Distance _____	Distance _____
Subsequent Corner Restoration	Evidence of Subsequent Corner Restoration Found
Year surveyed _____ By <u>Itasca County.</u>	Year of search <u>1980</u> By <u>P. Olesen</u>
Where filed or recorded _____	
Monument <u>Capped pipe</u> <small>(Original, concrete post, iron rod, etc.)</small>	<u>2" Iron with Alu. Cap. in place with BT2</u>
Bearing Trees, Reference Objects	Bearing Trees, Reference Objects
Species <u>Spruce</u> <u>Spruce</u> <u>Spruce</u> <u>N. Pine</u>	<u>Spruce</u> <u>Spruce</u> <u>Spruce</u> <u>N. Pine</u>
Diameter <u>8"</u> <u>7"</u> <u>7"</u> <u>12"</u>	<u>10"</u> <u>6"</u> <u>14"</u>
Bearing <u>S56E</u> <u>N77E</u> <u>S14W</u> <u>N66W</u>	<u>S56E</u> <u>N30E</u> <u>S20W</u> <u>N54W</u>
Distance <u>32.58'</u> <u>37.98'</u> <u>41.03'</u> <u>23.22'</u>	<u>32.58'</u> <u>Dead and Down</u> <u>41.03'</u> <u>23.22'</u>



Sketch

Corner  F.S. Land

Relation of Evidence to Record Features Along Section Lines

J-9

Section line to sections \_\_\_\_\_

Object \_\_\_\_\_

Record distance \_\_\_\_\_

Measured distance \_\_\_\_\_

Other Evidence

Describe evidence of use and occupation such as roads, fences, clearings, timber cutting lines, plantations, etc.. Cite source of testimony if any. \_\_\_\_\_

At time of search:

1. Did you have the record description?

Yes \_\_\_\_\_ No \_\_\_\_\_

2. How was search area located?

Pacing, chaining, photos, maps, etc. \_\_\_\_\_

3. Man hours spent in search \_\_\_\_\_

4. Do you think additional search might recover evidence? Yes \_\_\_\_\_ No \_\_\_\_\_

5. Signature \_\_\_\_\_

Perpetuation Record

Monument and accessories established. Include brief description of area. \_\_\_\_\_

set

steel post

8'

South

8.3'

w/ 5.929

54-4 54-9

7/28/80  
Harold C. [Signature]

Certified corner restoration certificate prepared: Yes \_\_\_\_\_ No \_\_\_\_\_

Filed in county records at \_\_\_\_\_ Date \_\_\_\_\_ County Document No. \_\_\_\_\_

Identified on aerial photo No. \_\_\_\_\_ Which is filed at \_\_\_\_\_

Index No. D-11  
(Alphabetical - Numerical)

*Book 2  
Page 17*

LAND CORNER RECORD  
(RECTANGULAR SURVEYS)

R9-7150-4 (Rev. 6/13/67)  
GPO 802-127

T. 60N R. 26W 413 Mer. N.F. Chippewa County Itasca State Minnesota  
14 Corner common to sections 8 16

EXISTING SURVEYS

Original Government Survey

Year surveyed \_\_\_\_\_  
Original monument \_\_\_\_\_  
(Wood post, stone, pile of stones, pipe, etc.)

Bearing Trees

Species \_\_\_\_\_  
Diameter \_\_\_\_\_  
Bearing \_\_\_\_\_  
Distance \_\_\_\_\_

Subsequent Corner Restoration

Year surveyed \_\_\_\_\_ By Itasca County  
Where filed or recorded \_\_\_\_\_  
Monument Capped Iron  
(Original concrete post, iron rod, etc.)

Bearing Trees, Reference Objects

Species N. Pine Birch  
Diameter 15" 6"  
Bearing S58W N32E  
Distance 6.43' 14.76'

Original Evidence Found

Year of search \_\_\_\_\_ By \_\_\_\_\_  
Monument found \_\_\_\_\_

Original Bearing Trees Found

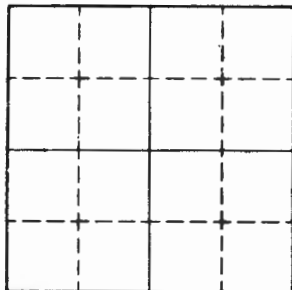
Species \_\_\_\_\_  
Diameter \_\_\_\_\_  
Bearing \_\_\_\_\_  
Distance \_\_\_\_\_

Evidence of Subsequent Corner Restoration Found

Year of search 1980 By R. Olesen  
found 2" Iron pipe - w/ Alu Cap  
in place with BT's

Bearing Trees, Reference Objects

N. Pine Birch  
16 8"  
S74W N34E  
6.43' 14.76'



Sketch

○ Corner    ▨ F.S. Land

Relation of Evidence to Record Features Along Section Lines

J-11

Section line to sections \_\_\_\_\_  
 Object \_\_\_\_\_  
 Record distance \_\_\_\_\_  
 Measured distance \_\_\_\_\_

Other Evidence

Describe evidence of use and occupation such as roads, fences, clearings, timber cutting lines, plantations, etc.. Cite source of testimony if any. \_\_\_\_\_

At time of search:

1. Did you have the record description?  
 Yes \_\_\_\_\_ No \_\_\_\_\_

2. How was search area located?  
 Pacing, chaining, photos, maps,  
 etc. \_\_\_\_\_

3. Man hours spent in search \_\_\_\_\_

4. Do you think additional search might  
 recover evidence? Yes \_\_\_\_\_ No \_\_\_\_\_

5. Signature \_\_\_\_\_

Perpetuation Record

Monument and accessories established. Include brief description of area.  
*To bring this corner to standard & out New BT.*

<i>R. Pine</i>	<i>Steel post</i>
<i>18"</i>	<i>8"</i>
<i>N31W</i>	<i>East</i>
<i>34.00'</i>	<i>4.5'</i>
<i>4459</i>	<i>W/S 17"</i>
<i>BT</i>	<i>54-2 54-4</i>

*7/29/80*  
*Ronald Olson*

Certified corner restoration certificate prepared: Yes \_\_\_\_\_ No \_\_\_\_\_

Filed in county records at \_\_\_\_\_ Date \_\_\_\_\_ County Document No. \_\_\_\_\_

Identified on aerial photo No. \_\_\_\_\_ Which is filed at \_\_\_\_\_



Index No. J-13  
(Alphabetical - Numerical)*Book # 2  
Page # 16*LAND CORNER RECORD  
(RECTANGULAR SURVEYS)R9-7150-4 (Rev. 6/13/67)  
GPO 502-127T. 60N R. 26W 4th Mer. N.F. Chippewa County Itasca State Minnesota  
section Corner common to sections 9, 10, 15 and 16

## EXISTING SURVEYS

## Original Government Survey

Year surveyed \_\_\_\_\_  
Original monument \_\_\_\_\_  
(Wood post, stone, pile of stones, pipe, etc.)

## Bearing Trees

Species \_\_\_\_\_  
Diameter \_\_\_\_\_  
Bearing \_\_\_\_\_  
Distance \_\_\_\_\_

## Subsequent Corner Restoration

Year surveyed \_\_\_\_\_ By Itasca County.  
Where filed or recorded \_\_\_\_\_  
Monument Gap Iron  
(Original, concrete post, iron rod, etc.)

## Bearing Trees, Reference Objects

Species	Aspen	Elm	P. Pole	Aspen
Diameter	8"	8"	5.78E	10"
Bearing	N15E	N52W	60.85	S70W
Distance	32.70	36.90'		58.00'

## Original Evidence Found

Year of search \_\_\_\_\_ By \_\_\_\_\_  
Monument found \_\_\_\_\_

## Original Bearing Trees Found


Species \_\_\_\_\_  
Diameter \_\_\_\_\_  
Bearing \_\_\_\_\_  
Distance \_\_\_\_\_

## Evidence of Subsequent Corner Restoration Found

Year of search 1980 By R. Olson

## Bearing Trees, Reference Objects

Species	Balm of Gilead	Elm	P. Pole	Aspen
Diameter	13"	12"	7.560E	14"
Bearing	N18E	N52W	60.8'	S76W
Distance	32.7'	36.9'		58.0'



Sketch

○ Corner    ▨ F.S. Land

Relation of Evidence to Record Features Along Section Lines

J-13

Section line to sections \_\_\_\_\_  
 Object \_\_\_\_\_  
 Record distance \_\_\_\_\_  
 Measured distance \_\_\_\_\_

Other Evidence

Describe evidence of use and occupation such as roads, fences, clearings, timber cutting lines, plantations, etc.. Cite source of testimony if any. \_\_\_\_\_

At time of search:

1. Did you have the record description?  
 Yes \_\_\_\_\_ No \_\_\_\_\_

2. How was search area located?  
 Pacing, chaining, photos, maps,  
 etc. \_\_\_\_\_

3. Man hours spent in search \_\_\_\_\_

4. Do you think additional search might  
 recover evidence? Yes \_\_\_\_\_ No \_\_\_\_\_

5. Signature \_\_\_\_\_

Perpetuation Record

Monument and accessories established. Include brief description of area. \_\_\_\_\_

Steele  
 8'  
 West  
 4.7'  
 w/signs  
 54-9 54-2

7/29/80  
 Ronald Olson

Certified corner restoration certificate prepared: Yes \_\_\_\_\_ No \_\_\_\_\_

Filed in county records at \_\_\_\_\_ Date \_\_\_\_\_ County Document No. \_\_\_\_\_

Identified on aerial photo No. \_\_\_\_\_ Which is filed at \_\_\_\_\_

Index No. J-25  
(Alphabetical - Numerical)Copy to Marcell  
Boat #2  
Page # 25STAND CORNER RECORD  
(RECTANGULAR SURVEYS)

R9-7150-4 (Rev. 6/13/67)

GPO 802-127

T. 60 N R. 25 E 26 Mer. N.F. Chippawa County Itasca State Minnesota  
Section Corner common to sections 7, 12, 13 and 18

## EXISTING SURVEYS

## Original Government Survey

Year surveyed 1875  
Original monument Post  
(Wood post, stone, pile of stones, pipe, etc.)

## Bearing Trees

Species	Maple	Maple	Fir	W. Pine
Diameter	5"	6"	6"	9"
Bearing	N46W	N55E	S70E	S68W
Distance	29 lks	50 lks	12 lks	46 lks
				30.36'

## Subsequent Corner Restoration

Year surveyed \_\_\_\_\_ By Itasca County  
Where filed or recorded \_\_\_\_\_  
Monument 1 1/2" Iron pipe w/ Alu. Cap.  
(Original, concrete post, iron rod, etc.)

## Bearing Trees, Reference Objects

Species	Birch	Birch	Aspen	Aspen
Diameter	16"	16"	7"	2"
Bearing	N38W	S82E	S69W	N10E
Distance	24.3'	11.9'	30.3'	25.1'
				17.4'

## Original Evidence Found

Year of search 1981 By R. Oleson  
Monument found None

## Original Bearing Trees Found

Species		W.P. in Stump
Diameter		
Bearing		S82W
Distance		30.3'

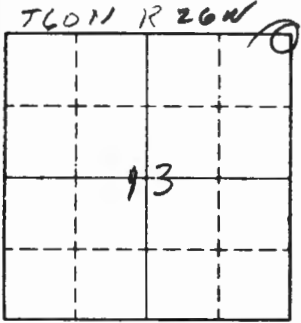
## Evidence of Subsequent Corner Restoration Found

Year of search 1981 By R. Oleson  
Monument in place and in good Condition

## Bearing Trees, Reference Objects

Species	Birch	Birch	Aspen	Aspen
Diameter	17"	17"	12"	14"
Bearing	N28W	S72E	N22E	S12W
Distance	24.3'	11.9'	25.1'	17.4'

Relation of Evidence to Record Features Along Section Lines



Sketch

O Corner  F.S. Land

Section line to sections \_\_\_\_\_  
 Object \_\_\_\_\_  
 Record distance \_\_\_\_\_  
 Measured distance \_\_\_\_\_

Other Evidence

Describe evidence of use and occupation such as roads, fences, clearings, timber cutting lines, plantations, etc.. Cite source of testimony if any. \_\_\_\_\_

At time of search:

1. Did you have the record description?  
Yes \_\_\_\_\_ No \_\_\_\_\_

2. How was search area located?  
Pacing, chaining, photos, maps, etc. \_\_\_\_\_

3. Man hours spent in search \_\_\_\_\_

4. Do you think additional search might recover evidence? Yes \_\_\_\_\_ No \_\_\_\_\_

5. Signature \_\_\_\_\_

Perpetuation Record

Monument and accessories established. Include brief description of area. \_\_\_\_\_

*FCUT N+W BT*

X Rock	X Rock	Maple	Steel post
2 1/2 x 3'	2' x 2'	8"	8"
S 72 W	S 12 E	S 86 E	South
37.45'	29.62	36.20	4.7'

5/14/81  
*Ronald C. [Signature]*

T60N12SW  
 S 18 BT 54-2854-9

Certified corner restoration certificate prepared: Yes  No \_\_\_\_\_

Filed in county records at *Stasca* Date *6/14/83* County Document No. *358/42*

Identified on aerial photo No. \_\_\_\_\_ Which is filed at \_\_\_\_\_

T. 60 N. R. 26 W. 4th Mer. N.F. Chippewa County Itasca State Minnesota  
14 Corner common to sections 16, 17, and \_\_\_\_\_

EXISTING SURVEYS

Original Government Survey

Year surveyed \_\_\_\_\_  
Original monument \_\_\_\_\_  
(Wood post, stone, pile of stones, pipe, etc.)

Bearing Trees

Species \_\_\_\_\_  
Diameter \_\_\_\_\_  
Bearing \_\_\_\_\_  
Distance \_\_\_\_\_

Subsequent Corner Restoration

Year surveyed \_\_\_\_\_ By Itasca County.  
Where filed or recorded \_\_\_\_\_  
Monument \_\_\_\_\_  
(Original, concrete post, iron rod, etc.)

Bearing Trees, Reference Objects

Species Balsam Aspen  
Diameter 6" 7"  
Bearing S78E S18W  
Distance 16.30' 7.84'

Original Evidence Found

Year of search \_\_\_\_\_ By \_\_\_\_\_  
Monument found \_\_\_\_\_

Original Bearing Trees Found

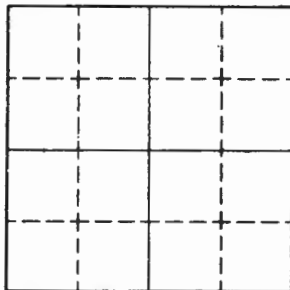
Species \_\_\_\_\_  
Diameter \_\_\_\_\_  
Bearing \_\_\_\_\_  
Distance \_\_\_\_\_

Evidence of Subsequent Corner Restoration Found

Year of search 1900 By Itasca County  
found 2" Iron with Alu. Cap in  
place with BT2

Bearing Trees, Reference Objects

Balsam Aspen  
7" 7"  
S68E S28W  
16.30' 7.84'



Sketch

Corner  F.S. Land

Relation of Evidence to Record Features Along Section Lines

Section line to sections \_\_\_\_\_  
 Object \_\_\_\_\_  
 Record distance \_\_\_\_\_  
 Measured distance \_\_\_\_\_

Other Evidence

Describe evidence of use and occupation such as roads, fences, clearings, timber cutting lines, plantations, etc.. Cite source of testimony if any. \_\_\_\_\_

At time of search:

1. Did you have the record description?

Yes \_\_\_\_\_ No \_\_\_\_\_

2. How was search area located?

Pacing, chaining, photos, maps, etc. \_\_\_\_\_

3. Man hours spent in search \_\_\_\_\_

4. Do you think additional search might recover evidence? Yes \_\_\_\_\_ No \_\_\_\_\_

5. Signature \_\_\_\_\_

Perpetuation Record

Monument and accessories established. Include brief description of area. \_\_\_\_\_

*Set*  
 Steel post <sup>North</sup> Steel post <sup>Bar</sup>  
 6.4' North 6.7' South N28W 33.45  
 1/51995 4/31/95 54-2-54-9 1/451787  
 2/24/80  
*Donald O. ...*

Certified corner restoration certificate prepared: Yes \_\_\_\_\_ No \_\_\_\_\_

Filed in county records at \_\_\_\_\_ Date \_\_\_\_\_ County Document No. \_\_\_\_\_

Identified on aerial photo No. \_\_\_\_\_ Which is filed at \_\_\_\_\_

Index No. 129  
(Alphabetical - Numerical)

*NOT IN BOOK*

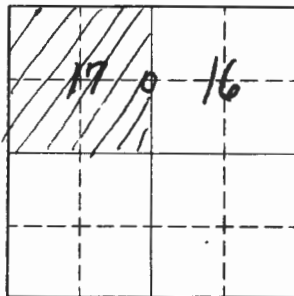
LAND CORNER RECORD  
(RECTANGULAR SURVEYS)

RS-5880-11 (5/12/64)

T. 60 N R. 26 W 4 Mer. N.F. Chippewa County Itasca State Minnesota  
Quarter Corner common to sections 16, 17 and \_\_\_\_\_

EXISTING SURVEYS

Original Government Survey	Original Evidence Found
Year surveyed _____ Original monument _____ <small>(Wood post, stone, pile of stones, pipe, etc.)</small>	Year of search _____ By _____ Monument found _____
<p style="text-align: center;">Bearing Trees</p> Species <u>Aspen</u> <u>Balsam Fir</u> Diameter <u>6" D.B.H.</u> <u>6" D.B.H.</u> Bearing <u>S.W.</u> <u>S.E.</u> Distance <u>12'</u> <u>8'</u>	<p style="text-align: center;">Original Bearing Trees Found</p> Species _____ Diameter _____ Bearing _____ Distance _____
Subsequent Corner Restoration	Evidence of Subsequent Corner Restoration Found
Year surveyed _____ By _____ Where filed or recorded _____ Monument _____ <small>(Original, concrete post, wood rod, etc.)</small> <i>Need Checking</i>	Year of search _____ By _____ _____ _____ _____ _____
<p style="text-align: center;">Bearing Trees, Reference Objects</p> Species _____ Diameter _____ Bearing _____ Distance _____	_____ _____ _____ _____



Sketch

○ Corner    ▨ F.S. Land

Relation of Evidence to Record Features Along Section Lines

Section line to sections \_\_\_\_\_  
 Object \_\_\_\_\_  
 Record distance \_\_\_\_\_  
 Measured distance \_\_\_\_\_

Other Evidence

Describe evidence of use and occupation such as roads, fences, clearings, timber cutting lines, plantations, etc.. Cite source of testimony if any. \_\_\_\_\_

**Iron Pipe with Brass cap. Pipe is about 18" above ground**

**7/68**

At time of search:

1. Did you have the record description?

Yes \_\_\_\_\_ No **X** \_\_\_\_\_

2. How was search area located?

Pacing, chaining, photos, maps,  
 etc. **Photos, Map**

3. Man hours spent in search \_\_\_\_\_

4. Do you think additional search might recover evidence? Yes \_\_\_\_\_ No **X** \_\_\_\_\_

5. Signature *Charles Schultz*

Perpetuation Record

Monument and accessories established. Include brief description of area. \_\_\_\_\_

Certified corner restoration certificate prepared: Yes \_\_\_\_\_ No \_\_\_\_\_

Filed in county records at \_\_\_\_\_ Date \_\_\_\_\_ County Document No. \_\_\_\_\_

Identified by aerial photo No. \_\_\_\_\_ Which is filed at \_\_\_\_\_



Index No. L-13  
(Alphabetical - Numerical)

LAND CORNER RECORD  
(RECTANGULAR SURVEYS)

R9-7150-4 (Rev. 6/13/67)  
GPO 502-127

T. 60 N. R. 26 W. Mer. N.F. Chippewa County Itasca State Minnesota  
1/4 Corner common to sections 15, 16 and \_\_\_\_\_

EXISTING SURVEYS

Original Government Survey

Year surveyed \_\_\_\_\_  
Original monument \_\_\_\_\_  
(Wood post, stone, pile of stone, pipe, etc.)

Bearing Trees

Species \_\_\_\_\_  
Diameter \_\_\_\_\_  
Bearing \_\_\_\_\_  
Distance \_\_\_\_\_

Subsequent Corner Restoration

Year surveyed \_\_\_\_\_ By Itasca County.  
Where filed or recorded \_\_\_\_\_  
Monument 1 1/2" Iron pipe w/Alu cap.  
(Original, concrete post, iron rod, etc.)

Bearing Trees, Reference Objects

Species Spruce Balsam  
Diameter 5" 5"  
Bearing N39W S82E  
Distance 30.67' 2.22'

Original Evidence Found

Year of search \_\_\_\_\_ By \_\_\_\_\_  
Monument found \_\_\_\_\_

Original Bearing Trees Found

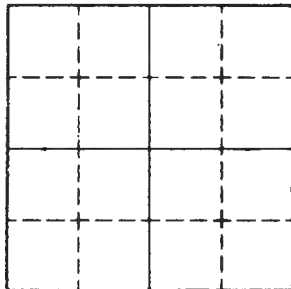
Species \_\_\_\_\_  
Diameter \_\_\_\_\_  
Bearing \_\_\_\_\_  
Distance \_\_\_\_\_

Evidence of Subsequent Corner Restoration Found

Year of search 1980 By R. Oleson  
found Mon. in place with BT's

Bearing Trees, Reference Objects

Spruce Balsam  
8" 8"  
N34W S78E  
30.67' 2.22'



Sketch

Corner  F.S. Land

Relation of Evidence to Record Features Along Section Lines

Section line to sections \_\_\_\_\_  
Object \_\_\_\_\_  
Record distance \_\_\_\_\_  
Measured distance \_\_\_\_\_

Other Evidence

Describe evidence of use and occupation such as roads, fences, clearings, timber cutting lines, plantations, etc.. Cite source of testimony if any. \_\_\_\_\_

At time of search:

1. Did you have the record description?

Yes \_\_\_\_\_ No \_\_\_\_\_

2. How was search area located?

Pacing, chaining, photos, maps,  
etc. \_\_\_\_\_

3. Man hours spent in search \_\_\_\_\_

4. Do you think additional search might  
recover evidence? Yes \_\_\_\_\_ No \_\_\_\_\_

5. Signature \_\_\_\_\_

Perpetuation Record

Monument and accessories established. Include brief description of area. \_\_\_\_\_

R.P. 11 Steel Post

16 - 8"

562W south

45.54 416"

6/13/50  
Rommel

1/45/68<sup>+</sup> w/ sign  
54-2 & 54-9

Certified corner restoration certificate prepared: Yes \_\_\_\_\_ No \_\_\_\_\_

Filed in county records of \_\_\_\_\_ Date \_\_\_\_\_ County Document No. \_\_\_\_\_

Identified on aerial photo No. \_\_\_\_\_ Which is filed at \_\_\_\_\_

Index No. L-13  
(Alphabetical - Numerical)

LAND CORNER RECORD  
(RECTANGULAR SURVEYS)

RS-5880-11 (5/12/81)

T. 60N R. 26W  
W 1/4

4th P

Mer. N.F.

Chippewa County

Itasca State

Minnesota

Corner common to sections

15

and 16

EXISTING SURVEYS

Original Government Survey

Year surveyed \_\_\_\_\_

Original monument \_\_\_\_\_

(Wood post, stone, pile of stones, pipe, etc.)

Bearing Trees

Species \_\_\_\_\_

Diameter \_\_\_\_\_

Bearing \_\_\_\_\_

Distance \_\_\_\_\_

Subsequent Corner Restoration

Year surveyed \_\_\_\_\_

By \_\_\_\_\_

Where filed or recorded \_\_\_\_\_

Monument \_\_\_\_\_

(Original, concrete post, iron rod, etc.)

Bearing Trees, Reference Objects

Species \_\_\_\_\_

Diameter \_\_\_\_\_

Bearing \_\_\_\_\_

Distance \_\_\_\_\_

Original Evidence Found

Year of search \_\_\_\_\_

By \_\_\_\_\_

Monument found \_\_\_\_\_

Original Bearing Trees Found

Species \_\_\_\_\_

Diameter \_\_\_\_\_

Bearing \_\_\_\_\_

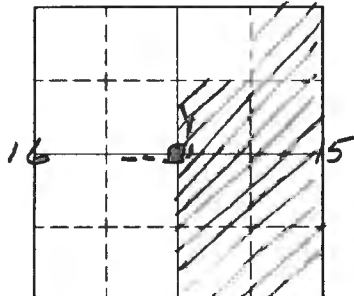
Distance \_\_\_\_\_

Evidence of Subsequent Corner Restoration Found

Year of search \_\_\_\_\_

By \_\_\_\_\_

Relation of Evidence to Record Features Along Section Lines



Sketch

○ Corner    ▨ F.S. Land

Section line to sections \_\_\_\_\_  
 Object \_\_\_\_\_  
 Record distance \_\_\_\_\_  
 Measured distance \_\_\_\_\_

Other Evidence

Describe evidence of use and occupation such as roads, fences, clearings, timber cutting lines, plantations, etc.. Cite source of testimony if any. \_\_\_\_\_

Approx corner consists of a white post with a rusty corner tag. The area to the SE is shear, wind rowed, and planted. An old logging road runs W and N from the corner.

6-2-65

At time of search:

1. Did you have the record description?

Yes \_\_\_\_\_ No X

2. How was search area located?

Pacing, chaining, photos, maps, etc. accident

3. Man hours spent in search \_\_\_\_\_

None

4. Do you think additional search might recover evidence? Yes X No \_\_\_\_\_

Perpetuation Record

Monument and accessories established. Include brief description of area. \_\_\_\_\_

Corner should be perpetuated.

Certified corner restoration certificate prepared: Yes \_\_\_\_\_ No \_\_\_\_\_

Filed in county records at \_\_\_\_\_ Date \_\_\_\_\_ County Document No. \_\_\_\_\_

Identified on aerial photo No. \_\_\_\_\_ Which is filed at \_\_\_\_\_

5. Signature [Signature]

Index No. L-15  
(Alphabetical - Numerical)

LAND CORNER RECORD  
(RECTANGULAR SURVEYS)

RS-5680-11 (5/12/64)

T. 60N R. 26W Mer. N.F. 4th P Chippewa County Itasca State Minnesota  
1/4 Corner common to sections 15 and

EXISTING SURVEYS

**Original Government Survey**

Year surveyed \_\_\_\_\_

Original monument \_\_\_\_\_  
(Wood post, stone, pile of stones, pipe, etc.)

**Bearing Trees**

Species \_\_\_\_\_

Diameter \_\_\_\_\_

Bearing \_\_\_\_\_

Distance \_\_\_\_\_

**Original Evidence Found**

Year of search \_\_\_\_\_ By \_\_\_\_\_

Monument found \_\_\_\_\_

**Original Bearing Trees Found**

Species \_\_\_\_\_

Diameter \_\_\_\_\_

Bearing \_\_\_\_\_

Distance \_\_\_\_\_

**Subsequent Corner Restoration**

Year surveyed \_\_\_\_\_ By \_\_\_\_\_

Where filed or recorded \_\_\_\_\_

Monument \_\_\_\_\_  
(Original, concrete post, iron rod, etc.)

**Bearing Trees, Reference Objects**

Species \_\_\_\_\_

Diameter \_\_\_\_\_

Bearing \_\_\_\_\_

Distance \_\_\_\_\_

**Evidence of Subsequent Corner Restoration Found**

Year of search \_\_\_\_\_ By \_\_\_\_\_

\_\_\_\_\_

\_\_\_\_\_


\_\_\_\_\_

\_\_\_\_\_

\_\_\_\_\_

\_\_\_\_\_

\_\_\_\_\_



Sketch

○ Corner    ▨ F.S. Land

## Relation of Evidence to Record Features Along Section Lines

Section line to sections \_\_\_\_\_  
 Object \_\_\_\_\_  
 Record distance \_\_\_\_\_  
 Measured distance \_\_\_\_\_

## Other Evidence

Describe evidence of use and occupation such as roads, fences, clearings, timber cutting lines, plantations, etc.. Cite source of testimony if any. \_\_\_\_\_

Approx. corner consists of a white post and an old F.S. corner tag on the E side of access road. The area to the S of corner is sheared, the area to the NW is brush chopped.

6-2-65

At time of search:

1. Did you have the record description?

Yes \_\_\_\_\_ No 

2. How was search area located?

Pacing, chaining, photos, maps, etc. No search made.

3. Man hours spent in search \_\_\_\_\_

None4. Do you think additional search might recover evidence? Yes \_\_\_\_\_ No 5. Signature J. D. Gorman

## Perpetuation Record

Monument and accessories established. Include brief description of area. \_\_\_\_\_

Corner should be perpetuated.

Certified corner restoration certificate prepared: Yes \_\_\_\_\_ No \_\_\_\_\_

Filed in county records at \_\_\_\_\_ Date \_\_\_\_\_ County Document No. \_\_\_\_\_

Identified on aerial photo No. \_\_\_\_\_ Which is filed at \_\_\_\_\_

Index No. L-25 copy to map #112 Book #22 Page #22

LAND CORNER RECORD  
(RECTANGULAR SURVEYS)

R9-7150-4 (Rev. 6/13/67)  
GPO 802-127

S.O.

T. 60N R. 26 S. 4th Mer. N.F. Chippewa County Itasca State Minnesota  
14 Corner common to sections 13 & 18 and \_\_\_\_\_

EXISTING SURVEYS

Original Government Survey

Year surveyed \_\_\_\_\_  
Original monument \_\_\_\_\_  
(Wood post, stone, pile of stones, pipe, etc.)

Bearing Trees

Species \_\_\_\_\_  
Diameter \_\_\_\_\_  
Bearing \_\_\_\_\_  
Distance \_\_\_\_\_

Subsequent Corner Restoration

Year surveyed \_\_\_\_\_ By Itasca County  
Where filed or recorded \_\_\_\_\_  
Monument 1E" Iron w/Alu. Cap.  
(Original, concrete post, iron rod, etc.)

Bearing Trees, Reference Objects

Species Balsam Ash  
Diameter 8" 11"  
Bearing N40E S39W  
Distance 13.2 41.8'

Original Evidence Found

Year of search \_\_\_\_\_ By \_\_\_\_\_  
Monument found \_\_\_\_\_

Original Bearing Trees Found

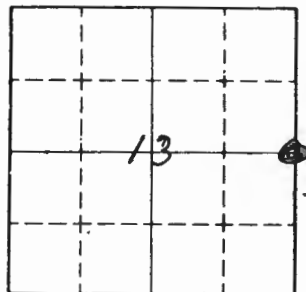
Species \_\_\_\_\_  
Diameter \_\_\_\_\_  
Bearing \_\_\_\_\_  
Distance \_\_\_\_\_

Evidence of Subsequent Corner Restoration Found

Year of search 1981 By R. Olesen  
Monument in place and in good condition

Bearing Trees, Reference Objects

Bearing Trees, Reference Objects  
Species Balsam Ash Stub  
Diameter 8" 11"  
Bearing N48E S48W  
Distance 21.2 41.8'



Sketch

○ Corner    ▨ F.S. Land

Relation of Evidence to Record Features Along Section Lines

L-25

Section line to sections \_\_\_\_\_  
 Object \_\_\_\_\_  
 Record distance \_\_\_\_\_  
 Measured distance \_\_\_\_\_

Other Evidence

Describe evidence of use and occupation such as roads, fences, clearings, timber cutting lines, plantations, etc.. Cite source of testimony if any. \_\_\_\_\_

*Line to standard North & South of Corner*

At time of search:

1. Did you have the record description?

Yes \_\_\_\_\_ No \_\_\_\_\_

2. How was search area located?

Pacing, chaining, photos, maps, etc. \_\_\_\_\_

3. Man hours spent in search \_\_\_\_\_

4. Do you think additional search might recover evidence? Yes \_\_\_\_\_ No \_\_\_\_\_

5. Signature \_\_\_\_\_

Perpetuation Record

Monument and accessories established. Include brief description of area.

*To perpetuate this Corner & Cut New BT's*

Ash	Ash	Ash	Steel post	Steel post
6"	5"	6"	8"	8"
N7W	N42W	S55W	South	North
21.82'	14.05'	6.21'	4.9'	5.2'
44 513	44 513	44 513	w/sign	w/sign
BT	BT	BT	54-2954-9	54-2

*5/14/61  
 Ronald Olson*

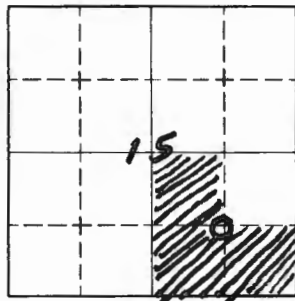
Certified corner restoration certificate prepared: Yes \_\_\_\_\_ No \_\_\_\_\_

Filed in county records at \_\_\_\_\_ Date \_\_\_\_\_ County Document No. \_\_\_\_\_

Identified on aerial photo No. \_\_\_\_\_ Which is filed at \_\_\_\_\_







Sketch

○ Corner    ▨ F.S. Land

Relation of Evidence to Record Features Along Section Lines

Section line to sections \_\_\_\_\_  
 Object \_\_\_\_\_  
 Record distance \_\_\_\_\_  
 Measured distance \_\_\_\_\_

Other Evidence

Describe evidence of use and occupation such as roads, fences, clearings, timber cutting lines, plantations, etc.. Cite source of testimony if any. \_\_\_\_\_  
 \_\_\_\_\_  
 \_\_\_\_\_  
 \_\_\_\_\_  
 \_\_\_\_\_

At time of search:

1. Did you have the record description?

Yes \_\_\_\_\_ No \_\_\_\_\_

2. How was search area located?

Pacing, chaining, photos, maps,  
 etc. \_\_\_\_\_  
 \_\_\_\_\_

3. Man hours spent in search \_\_\_\_\_

4. Do you think additional search might  
 recover evidence? Yes \_\_\_\_\_ No \_\_\_\_\_

5. Signature \_\_\_\_\_

Perpetuation Record

Monument and accessories established. Include brief description of area.  
*put up F.S. L.P. on West side of 3" R.P. in  
 marking approx 1/16 cor. Blue line running  
 North & East of cor*

*3/25  
 Fred W. Olson*

Certified corner restoration certificate prepared: Yes \_\_\_\_\_ No \_\_\_\_\_

Filed in county records at \_\_\_\_\_ Date \_\_\_\_\_ County Document No. \_\_\_\_\_

Identified on aerial photo No. \_\_\_\_\_ Which is filed at \_\_\_\_\_

Index No. M-17  
(Alphabetical - Numerical)

LAND CORNER RECORD  
(RECTANGULAR SURVEYS)

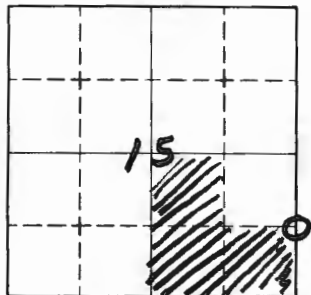
RS-5680-11 (5/12/64)

T. 60 N R. 26 W 4<sup>th</sup> Mer. N.F. Chippewa County Itasca State Minnesota  
South 1/4 Corner common to sections 14, 15 and \_\_\_\_\_

EXISTING SURVEYS

Original Government Survey	Original Evidence Found
Year surveyed _____ Original monument _____ <small>(Wood post, stone, pile of stones, pipe, etc.)</small>	Year of search _____ By _____ Monument found _____
<p style="text-align: center;"><b>Bearing Trees</b></p> Species _____ Diameter _____ Bearing _____ Distance _____	<p style="text-align: center;"><b>Original Bearing Trees Found</b></p> Species _____ Diameter _____ Bearing _____ Distance _____
<p style="text-align: center;"><b>Subsequent Corner Restoration</b></p>	<p style="text-align: center;"><b>Evidence of Subsequent Corner Restoration Found</b></p>
Year surveyed _____ By _____ Where filed or recorded _____ Monument _____ <small>(Original, concrete post, iron rod, etc.)</small>	Year of search _____ By _____ _____ _____ _____ _____
<p style="text-align: center;"><b>Bearing Trees, Reference Objects</b></p> Species _____ Diameter _____ Bearing _____ Distance _____	_____ _____ _____ _____ _____

Relation of Evidence to Record Features Along Section Lines



Sketch

○ Corner    ▨ F.S. Land

Section line to sections \_\_\_\_\_  
 Object \_\_\_\_\_  
 Record distance \_\_\_\_\_  
 Measured distance \_\_\_\_\_

Other Evidence

Describe evidence of use and occupation such as roads, fences, clearings, timber cutting lines, plantations, etc.. Cite source of testimony if any. \_\_\_\_\_  
 \_\_\_\_\_  
 \_\_\_\_\_  
 \_\_\_\_\_

At time of search:

1. Did you have the record description?

Yes \_\_\_\_\_ No \_\_\_\_\_

2. How was search area located?

Pacing, chaining, photos, maps,  
 etc. \_\_\_\_\_  
 \_\_\_\_\_

3. Man hours spent in search \_\_\_\_\_

4. Do you think additional search might  
 recover evidence? Yes \_\_\_\_\_ No \_\_\_\_\_

5. Signature \_\_\_\_\_

Perpetuation Record

Monument and accessories established. Include brief description of area.

*Put up F.S. L.P. on South side of 4<sup>th</sup> Ash  
 marking approx 1/16 cor. painted blue line  
 west from cor*

*3/75*

*Ronald Olson*

Certified corner restoration certificate prepared: Yes \_\_\_\_\_ No \_\_\_\_\_

Filed in county records at \_\_\_\_\_ Date \_\_\_\_\_ County Document No. \_\_\_\_\_

Identified on aerial photo No. \_\_\_\_\_ Which is filed at \_\_\_\_\_

Index No. M-19  
(Alphabetical - Numerical)

**LAND CORNER RECORD**  
(RECTANGULAR SURVEYS)

R9-7150-4 (Rev. 6/13/67)  
GPO 502-127

T. 60 R. 26 Mer. 4B N.F. \_\_\_\_\_ County \_\_\_\_\_ State \_\_\_\_\_  
116 Corner common to sections 14 \_\_\_\_\_ and \_\_\_\_\_

**EXISTING SURVEYS**

**Original Government Survey**

Year surveyed \_\_\_\_\_  
Original monument \_\_\_\_\_  
(Wood post, stone, pile of stones, pipe, etc.)

**Bearing Trees**

Species \_\_\_\_\_  
Diameter \_\_\_\_\_  
Bearing \_\_\_\_\_  
Distance \_\_\_\_\_

**Subsequent Corner Restoration**

Year surveyed \_\_\_\_\_ By \_\_\_\_\_  
Where filed or recorded \_\_\_\_\_  
Monument \_\_\_\_\_  
(Original, concrete post, iron rod, etc.)

**Bearing Trees, Reference Objects**

Species \_\_\_\_\_  
Diameter \_\_\_\_\_  
Bearing \_\_\_\_\_  
Distance \_\_\_\_\_

**Original Evidence Found**

Year of search \_\_\_\_\_ By \_\_\_\_\_  
Monument found \_\_\_\_\_

**Original Bearing Trees Found**

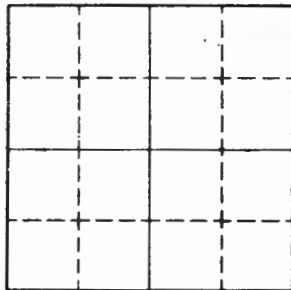
Species \_\_\_\_\_  
Diameter \_\_\_\_\_  
Bearing \_\_\_\_\_  
Distance \_\_\_\_\_

**Evidence of Subsequent Corner Restoration Found**

Year of search \_\_\_\_\_ By \_\_\_\_\_  
\_\_\_\_\_  
\_\_\_\_\_  
\_\_\_\_\_

**Bearing Trees, Reference Objects**

\_\_\_\_\_  
\_\_\_\_\_  
\_\_\_\_\_  
\_\_\_\_\_



Sketch

Corner  F.S. Land

Relation of Evidence to Record Features Along Section Lines

Section line to sections \_\_\_\_\_

Object \_\_\_\_\_

Record distance \_\_\_\_\_

Measured distance \_\_\_\_\_

Other Evidence

Describe evidence of use and occupation such as roads, fences, clearings, timber cutting lines, plantations, etc.. Cite source of testimony if any.

*I found a 1935 tag on an 18" Red pine at the edge  
 of a Jack pine plantation. Tag read - wooden post  
 174 L South and 106 West. I searched the general  
 area but found no evidence.*

At time of search:

1. Did you have the record description?

Yes \_\_\_\_\_ No

2. How was search area located?

Pacing, chaining, photos, maps,

etc. *By accident while*

*Running cutting Boundary*

3. Man hours spent in search \_\_\_\_\_

4. Do you think additional search might

recover evidence? Yes  No \_\_\_\_\_

Perpetuation Record

Monument and accessories established. Include brief description of area. \_\_\_\_\_

Certified corner restoration certificate prepared: Yes \_\_\_\_\_ No \_\_\_\_\_

Filed in county records at \_\_\_\_\_ Date \_\_\_\_\_ County Document No. \_\_\_\_\_

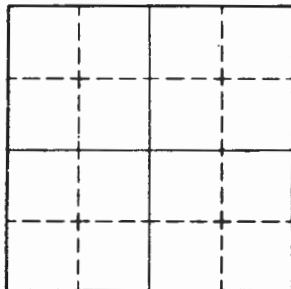
Identified on aerial photo No. \_\_\_\_\_ Which is filed at \_\_\_\_\_

5. Signature *B. Basin*

Index No. N-9  
(Alphabetical - Numerical)Book # 2  
Page # 11LAND CORNER RECORD  
(RECTANGULAR SURVEYS)RD-7150-4 (Rev. 6/13/67)  
GPO 502-127T. 60N R. 26W Mer. N.F. Chippewa County Itasca State Minnesota  
SEC Corner common to sections 16 17 20 and 21

## EXISTING SURVEYS

Original Government Survey			Original Evidence Found		
Year surveyed _____			Year of search _____ By _____		
Original monument _____ <small>(Wood post, stone, pile of stones, pipe, etc.)</small>			Monument found _____		
Bearing Trees			Original Bearing Trees Found		
Species _____	_____	_____	Species _____	_____	_____
Diameter _____	_____	_____	Diameter _____	_____	_____
Bearing _____	_____	_____	Bearing _____	_____	_____
Distance _____	_____	_____	Distance _____	_____	_____
Subsequent Corner Restoration			Evidence of Subsequent Corner Restoration Found		
Year surveyed _____ By <u>Itasca County</u>			Year of search <u>1970</u> By _____		
Where filed or recorded _____			found <u>Iron in road</u>		
Monument <u>Iron</u> <small>(Brass nail, concrete post, iron rod, etc.)</small>			_____		
_____			_____		
_____			_____		
Bearing Trees, Reference Objects			Bearing Trees, Reference Objects		
Species <u>N. Pine</u> <u>N. Pine</u> <u>N. Pine</u>	_____	_____	<u>N. Pine</u> <u>N.P. Stump</u>	_____	_____
Diameter <u>6"</u> <u>8"</u> <u>7"</u>	_____	_____	<u>10"</u>	_____	_____
Bearing <u>S18W</u> <u>S36E</u> <u>N51W</u>	_____	_____	<u>S28E</u> <u>N42W</u>	_____	_____
Distance <u>78.10</u> <u>59.47'</u> <u>86.12'</u>	_____	_____	<u>59.47</u> <u>86.12'</u>	_____	_____
_____			<u>N/60E</u>		



Sketch

Corner  F.S. Land

Relation of Evidence to Record Features Along Section Lines

Section line to sections \_\_\_\_\_

Object \_\_\_\_\_

Record distance \_\_\_\_\_

Measured distance \_\_\_\_\_

Other Evidence

Describe evidence of use and occupation such as roads, fences, clearings, timber cutting lines, plantations, etc.. Cite source of testimony if any. \_\_\_\_\_

At time of search:

1. Did you have the record description?

Yes \_\_\_\_\_ No \_\_\_\_\_

2. How was search area located?

Pacing, chaining, photos, maps, etc. \_\_\_\_\_

3. Man hours spent in search \_\_\_\_\_

4. Do you think additional search might recover evidence? Yes \_\_\_\_\_ No \_\_\_\_\_

Perpetuation Record

Monument and accessories established. Include brief description of area. \_\_\_\_\_

*To perpetuate this cor ± out New BT's*

*R.P. 11" 15" R.L. 15"*

*N40 W N62 E 529 W*

*80. 88.85" 56.15*

*S17 R+ S1*

*8/14/80*  
*Ronald O. Olson*

**CERTIFICATE FILED**

Certificate prepared: \_\_\_\_\_ by *Larry Stevenson*

Filed in \_\_\_\_\_ records of \_\_\_\_\_ *Tasca* Date *6/16/83* County Document No. *358208*

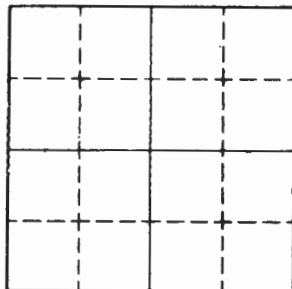
5. Signature \_\_\_\_\_ Identified on aerial photo No. \_\_\_\_\_ Which is filed at \_\_\_\_\_



T. 60 N R. 26 W Mer. N.F. Chippewa County Itasca State Minnesota  
14 Corner common to sections 16 21 and \_\_\_\_\_

EXISTING SURVEYS

Original Government Survey	Original Evidence Found
Year surveyed _____	Year of search _____ By _____
Original monument _____ <small>(Wood post, stone, pile of stones, pipe, etc.)</small>	Monument found _____
<b>Bearing Trees</b>	<b>Original Bearing Trees Found</b>
Species _____	Species _____
Diameter _____	Diameter _____
Bearing _____	Bearing _____
Distance _____	Distance _____
<b>Subsequent Corner Restoration</b>	<b>Evidence of Subsequent Corner Restoration Found</b>
Year surveyed _____ By <u>Itasca County</u>	Year of search <u>1980</u> By <u>R. Olesen</u>
Where filed or recorded _____	<u>Iron pulled out and lying in ditch</u>
Monument <u>Iron</u> <small>(Whip post, concrete post, iron rod, etc.)</small>	_____
_____	_____
<b>Bearing Trees, Reference Objects</b>	<b>Bearing Trees, Reference Objects</b>
Species <u>Cedar</u> <u>Cedar</u>	<u>Cedar</u> <u>Cedar</u>
Diameter <u>8"</u> <u>20"</u>	<u>8"</u> <u>20"</u>
Bearing <u>S 19 E</u> <u>N 34 W</u>	<u>S 30 W</u> <u>N 20 W</u>
Distance <u>38.73</u> <u>106.34'</u>	<u>38.73</u> <u>106.34</u>



Sketch

○ Corner  F.S. Land

Relation of Evidence to Record Features Along Section Lines

Section line to sections \_\_\_\_\_  
 Object \_\_\_\_\_  
 Record distance \_\_\_\_\_  
 Measured distance \_\_\_\_\_

Other Evidence

Describe evidence of use and occupation such as roads, fences, clearings, timber cutting lines, plantations, etc.. Cite source of testimony if any. \_\_\_\_\_

At time of search:

1. Did you have the record description?

Yes \_\_\_\_\_ No \_\_\_\_\_

2. How was search area located?

Pacing, chaining, photos, maps, etc. \_\_\_\_\_

3. Man hours spent in search \_\_\_\_\_

4. Do you think additional search might recover evidence? Yes \_\_\_\_\_ No \_\_\_\_\_

5. Signature \_\_\_\_\_

Perpetuation Record


Monument and accessories established. Include brief description of area. *To perpetuate*

*This corner set a 2" x 24" Iron pipe with Brass cap from which bears Cedar*

*7"*

*550.5*

*50.40'*



Certified corner restoration certificate prepared: Yes \_\_\_\_\_ No \_\_\_\_\_

Filed in county records at \_\_\_\_\_ Date \_\_\_\_\_ County Document No. \_\_\_\_\_

Identified on aerial photo No. \_\_\_\_\_ Which is filed at \_\_\_\_\_

Index No. N-12-13  
(Alphabetical-Numerical)

*Book # 2  
Page # 13*

LAND CORNER RECORD  
(RECTANGULAR SURVEYS)

R9-7150-4 (Rev. 6/13/67)  
GPO 502-127

T. 60N R. 26W  
MC

Mer. N.F. Chippewa County Itasca

State Minnesota

Corner common to sections 16 21 end \_\_\_\_\_

East side Edna Lake

EXISTING SURVEYS

Original Government Survey

Year surveyed \_\_\_\_\_

Original monument \_\_\_\_\_  
(Wood post, stone, pile of stones, pipe, etc.)

Bearing Trees

Species \_\_\_\_\_

Diameter \_\_\_\_\_

Bearing \_\_\_\_\_

Distance \_\_\_\_\_

Original Evidence Found

Year of search \_\_\_\_\_ By \_\_\_\_\_

Monument found \_\_\_\_\_

Original Bearing Trees Found

Species \_\_\_\_\_

Diameter \_\_\_\_\_

Bearing \_\_\_\_\_

Distance \_\_\_\_\_

Subsequent Corner Restoration

Year surveyed \_\_\_\_\_ By Itasca County

Where filed or recorded \_\_\_\_\_

Monument 1 1/2" Iron pipe w/ Alu. Cap.  
(Original, concrete post, iron rod, etc.)

Evidence of Subsequent Corner Restoration Found

Year of search 1980 By R. L. Larson

Monument in place with County B.T.S.

Bearing Trees, Reference Objects

Species Birch Birch

Diameter 12" 10"

Bearing N 7° W S 27 E

Distance 5.80' 6.40'

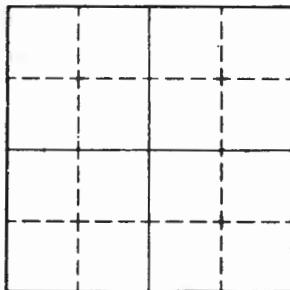
Bearing Trees, Reference Objects

Birch Birch

12" 11"

N 10° W S 21 E

5.80' 6.40'



Sketch

○ Corner. ▨ F.S. Land

Relation of Evidence to Record Features Along Section Lines

Section line to sections \_\_\_\_\_

Object \_\_\_\_\_

Record distance \_\_\_\_\_

Measured distance \_\_\_\_\_

Other Evidence

Describe evidence of use and occupation such as roads, fences, clearings, timber cutting lines, plantations, etc.. Cite source of testimony if any. \_\_\_\_\_

At time of search:

1. Did you have the record description?

Yes \_\_\_\_\_ No \_\_\_\_\_

2. How was search area located?

Pacing, chaining, photos, maps, etc. \_\_\_\_\_

3. Man hours spent in search \_\_\_\_\_

4. Do you think additional search might recover evidence? Yes \_\_\_\_\_ No \_\_\_\_\_

5. Signature \_\_\_\_\_

Perpetuation Record

Monument and accessories established. Include brief description of area.

To bring this cor. to standard E Cut New RT-E

Birch Stake  
9' 8'

N58E East  
5.96' 7.0'

MCS16CT 54-954-2

8/13/80  
Ronald Olson

Certified corner restoration certificate prepared: Yes \_\_\_\_\_ No \_\_\_\_\_

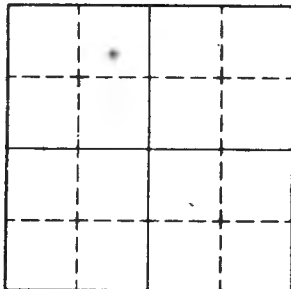
Filed in county records at \_\_\_\_\_ Date \_\_\_\_\_ County Document No. \_\_\_\_\_

Identified on aerial photo No. \_\_\_\_\_ Which is filed at \_\_\_\_\_

T. 60 N R. 26 W Mer. N.F. Chippewa County Itasca State Minnesota  
Sec. 32 Corner common to sections 15, 16, 21 and 22

## EXISTING SURVEYS

Original Government Survey			Original Evidence Found		
Year surveyed _____			Year of search _____ By _____		
Original monument _____ <small>(Wood post, stone, pile of stones, pipe, etc.)</small>			Monument found _____		
Bearing Trees			Original Bearing Trees Found		
Species _____	_____	_____	Species _____	_____	_____
Diameter _____	_____	_____	Diameter _____	_____	_____
Bearing _____	_____	_____	Bearing _____	_____	_____
Distance _____	_____	_____	Distance _____	_____	_____
Subsequent Corner Restoration			Evidence of Subsequent Corner Restoration Found		
Year surveyed <u>1980</u> By <u>Itasca County</u>			Year of search <u>1980</u> By <u>R. Olson</u>		
Where filed or recorded _____			Monument <u>in place w/ county. B.T.</u>		
Monument <u>1 1/2" Iron pipe w/ Alu. cap.</u> <small>(Original, concrete post, iron rod, etc.)</small>			_____		
_____			_____		
_____			_____		
Bearing Trees, Reference Objects			Bearing Trees, Reference Objects		
Species <u>Ash</u>	<u>Ash</u>	<u>Aspen</u>	<u>Ash</u>	<u>Ash</u>	<u>Aspen</u>
Diameter <u>5"</u>	<u>4"</u>	<u>4"</u>	<u>8"</u>	<u>9"</u>	<u>9"</u>
Bearing <u>S20W</u>	<u>S2E</u>	<u>N4E</u>	<u>S28W</u>	<u>S6W</u>	<u>N12E</u>
Distance <u>35.87</u>	<u>13.72</u>	<u>29.51'</u>	<u>35.57</u>	<u>13.72'</u>	<u>29.51'</u>



Sketch

○ Corner  F.S. Land

Relation of Evidence to Record Features Along Section Lines

Section line to sections \_\_\_\_\_  
 Object \_\_\_\_\_  
 Record distance \_\_\_\_\_  
 Measured distance \_\_\_\_\_

Other Evidence

Describe evidence of use and occupation such as roads, fences, clearings, timber cutting lines, plantations, etc.. Cite source of testimony if any. \_\_\_\_\_

At time of search:

1. Did you have the record description?

Yes \_\_\_\_\_ No \_\_\_\_\_

2. How was search area located?

Pacing, chaining, photos, maps, etc. \_\_\_\_\_

3. Man hours spent in search \_\_\_\_\_

4. Do you think additional search might recover evidence? Yes \_\_\_\_\_ No \_\_\_\_\_

5. Signature \_\_\_\_\_

Perpetuation Record

Monument and accessories established. Include brief description of area. \_\_\_\_\_

*Steel post Steel post*  
*North* *W*  
*5.6'* *5.6'*  
*w/sign* *w/sign*  
*54-2* *54-2* *54-4*

*8/13/80*  
*W. J. [Signature]*

Certified corner restoration certificate prepared; Yes \_\_\_\_\_ No \_\_\_\_\_

Filed in county records at \_\_\_\_\_ Date \_\_\_\_\_ County Document No. \_\_\_\_\_

Identified on aerial photo No. \_\_\_\_\_ Which is filed at \_\_\_\_\_

Index No. N-25  
(Alphabetical - Numerical)

*Plot #2  
1924 21  
4th*

LAND CORNER RECORD  
(RECTANGULAR SURVEYS)

RD-7150-4 (Rev. 6/13/67)  
GPO 502-127

T. 60 N. R. 26 Mer. N.F. Chippewa County Itasca State Minnesota  
546 Corner common to sections 23, 24, 18 and 19

EXISTING SURVEYS

**Original Government Survey**

Year surveyed \_\_\_\_\_

Original monument \_\_\_\_\_  
(Wood post, stone, pile of stones, pipe, etc.)

**Bearing Trees**

Species \_\_\_\_\_

Diameter \_\_\_\_\_

Bearing \_\_\_\_\_

Distance \_\_\_\_\_

**Original Evidence Found**

Year of search \_\_\_\_\_ By \_\_\_\_\_

Monument found \_\_\_\_\_

**Original Bearing Trees Found**

Species \_\_\_\_\_

Diameter \_\_\_\_\_

Bearing \_\_\_\_\_

Distance \_\_\_\_\_

**Subsequent Corner Restoration**

Year surveyed \_\_\_\_\_ By Itasca County.

Where filed or recorded \_\_\_\_\_

Monument 1 1/2" Iron pipe w/ Brass Cap.  
(Original, concrete post, iron rod, etc.)

**Evidence of Subsequent Corner Restoration Found**

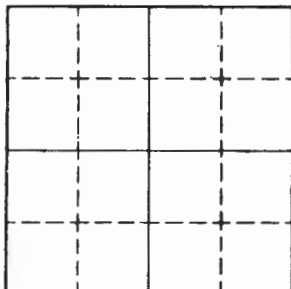
Year of search 1980 By R. Olesen

**Bearing Trees, Reference Objects**

Species	<u>Poplar</u>	<u>Twain Pop.</u>	<u>Poplar</u>	<u>Poplar</u>
Diameter	<u>9"</u>	<u>12"</u>	<u>12"</u>	<u>5"</u>
Bearing	<u>N48W</u>	<u>S41E</u>	<u>S85W</u>	<u>N53E</u>
Distance	<u>55.50'</u>	<u>27.95'</u>	<u>17.90'</u>	<u>13.50'</u>

**Bearing Trees, Reference Objects**

Species	<u>Aspen</u>	<u>Aspen</u>	<u>Aspen</u>	<u>Aspen</u>
Diameter	<u>12"</u>	<u>12"</u>	<u>14"</u>	<u>6"</u>
Bearing	<u>N45W</u>	<u>N40E</u>	<u>S85W</u>	<u>S43E</u>
Distance	<u>55.5'</u>	<u>25.95'</u>	<u>17.9'</u>	<u>11.5'</u>



Sketch

Corner  F.S. Land

Relation of Evidence to Record Features Along Section Lines

Section line to sections \_\_\_\_\_  
Object \_\_\_\_\_  
Record distance \_\_\_\_\_  
Measured distance \_\_\_\_\_

Other Evidence

Describe evidence of use and occupation such as roads, fences, clearings, timber cutting lines, plantations, etc.. Cite source of testimony if any. \_\_\_\_\_

At time of search:

1. Did you have the record description?

Yes \_\_\_\_\_ No \_\_\_\_\_

2. How was search area located?

Pacing, chaining, photos, maps,  
etc. \_\_\_\_\_

3. Man hours spent in search \_\_\_\_\_

4. Do you think additional search might  
recover evidence? Yes \_\_\_\_\_ No \_\_\_\_\_

5. Signature \_\_\_\_\_

Perpetuation Record

Monument and accessories established. Include brief description of area. \_\_\_\_\_

5' x 8' post  
8'  
south  
8 1/2'

6/13/80  
Ronald O. ...

w/sign  
54-2854-9

Certified corner restoration certificate prepared: Yes \_\_\_\_\_ No \_\_\_\_\_

Filed in county records at \_\_\_\_\_ Date \_\_\_\_\_ County Document No. \_\_\_\_\_

Identified on aerial photo No. \_\_\_\_\_ Which is filed at \_\_\_\_\_



USDA-FOREST SERVICE

Index

File No. 0-1

CORNER RECORD (SEARCH)

(Ref. FSM 7151.4)

Tract or Survey No. \_\_\_\_\_ Cor. No. \_\_\_\_\_

T 00 N R. 26 W

R.D. MARCELL

County ITASCA

Merid. 4TH

N.F. CHIPPEWA

State MN

CORNER DIAGRAM



DESCRIBE CORNER MONUMENT FOUND

KUTT  
NOT READAB.  
APPR. 4' E1 + NEARLY  
INSCRIPTION, NOT BUT

2

DESCRIBE BEARING TREES OR OTHER OFFICIAL ACCESSORIES FOUND

PHOTO IDENTIFICATION DATA

Photo No. \_\_\_\_\_

Filed At. \_\_\_\_\_

Object Ident. \_\_\_\_\_

Ident. By \_\_\_\_\_

Signature

DESCRIBE CORNER LOCATION RELATIVE TO NEAR-BY FEATURES, ALSO HOW TO REACH CORNER

GO WEST 1 WHERE #2300 BIG S TO TURN SW  
FOLLOW POWER LINE N OLD ENE LINE INTO CEDAR SWAMP

3

PLANE COORDINATE POSITION DATA

State \_\_\_\_\_ Zone \_\_\_\_\_

X \_\_\_\_\_

Y \_\_\_\_\_

Estab. By \_\_\_\_\_

Agency

8

Signature

Title

Division

Headquarters

Date

7100-52-(3/68)

4

5

CORNER RECORD (PERPETUATION)

MONUMENT: DESCRIBE NEW MONUMENT SET, OR WORK DONE TO PRESERVE EXISTING MONUMENT

9

ACCESSORIES : DESCRIBE NEW BT'S WITNESS OBJECTS ETC. ESTABLISHED, OR WORK DONE TO PRESERVE EXISTING EVIDENCE

10

Work Done By \_\_\_\_\_ Title \_\_\_\_\_ Date \_\_\_\_\_ State Registration No. or Agency \_\_\_\_\_

Certified Cor. Record Prepared ? Yes No Filed At: \_\_\_\_\_ Date \_\_\_\_\_

11

REMARKS

12

Index File No. T. R. M. Tract or Surv. No. Cor. \_\_\_\_\_

13

Index No. 0-5  
(Alphabetical - Numerical)

copy of the original  
Book #1  
page #52  
4th

LAND CORNER RECORD  
(RECTANGULAR SURVEYS)

5.0  
R9-7150-4 (Rev. 6/13/67)  
GPO 802-127

T. 60N R. 26W Mer. N.F. Chippewa County Itasca State Minnesota  
North 1/16 Corner common to sections 19 & 20 and \_\_\_\_\_

EXISTING SURVEYS

Original Government Survey

Year surveyed \_\_\_\_\_  
Original monument \_\_\_\_\_  
(Wood post, stone, pile of stones, pipe, etc.)

Bearing Trees

Species \_\_\_\_\_  
Diameter \_\_\_\_\_  
Bearing \_\_\_\_\_  
Distance \_\_\_\_\_

Subsequent Corner Restoration

Year surveyed. 1923 By L. Larson  
Where filed or recorded \_\_\_\_\_  
W. J. Johnson  
Monument Iron  
(Original, concrete post, iron rod, etc.)

Bearing Trees, Reference Objects

Species Cedar Cedar \_\_\_\_\_  
Diameter 6" 4" \_\_\_\_\_  
Bearing S23W N31W \_\_\_\_\_  
Distance 37.6' 51.7' \_\_\_\_\_

Original Evidence Found

Year of search \_\_\_\_\_ By \_\_\_\_\_  
Monument found \_\_\_\_\_

Original Bearing Trees Found

Species \_\_\_\_\_  
Diameter \_\_\_\_\_  
Bearing \_\_\_\_\_  
Distance \_\_\_\_\_

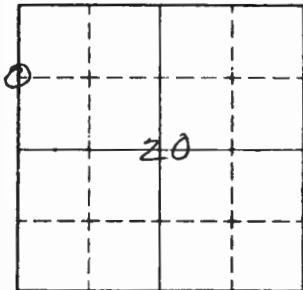
Evidence of Subsequent Corner Restoration Found

Year of search 1981 By R. S. Larson  
found Iron monument Laying 12" below  
ground under Tel. Line out of place

Bearing Trees, Reference Objects

Cedar Cedar \_\_\_\_\_  
Stump Stump \_\_\_\_\_  
S29W N25W \_\_\_\_\_  
37.6' 51.7' \_\_\_\_\_

Relation of Evidence to Record Features Along Section Lines



Sketch

○ Corner    ▨ F.S. Land

Section line to sections \_\_\_\_\_

Object \_\_\_\_\_

Record distance \_\_\_\_\_

Measured distance \_\_\_\_\_

Other Evidence

Describe evidence of use and occupation such as roads, fences, clearings, timber cutting lines, plantations, etc.. Cite source of testimony if any. \_\_\_\_\_

At time of search:

1. Did you have the record description?  
Yes \_\_\_\_\_ No \_\_\_\_\_

2. How was search area located?  
Pacing, chaining, photos, maps, etc. \_\_\_\_\_

3. Man hours spent in search \_\_\_\_\_

4. Do you think additional search might recover evidence? Yes \_\_\_\_\_ No \_\_\_\_\_

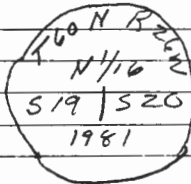
5. Signature \_\_\_\_\_

Perpetuation Record

Monument and accessories established. Include brief description of area.  
*To perpetuate this corner I set a 2" x 24" Iron pipe with Brass Cap in road 10" below surface*

*from which bears*

<i>Cedar</i>	<i>Cedar</i>	<i>Cedar</i>	<i>Steel post</i>
<i>7"</i>	<i>8"</i>	<i>10"</i>	<i>8"</i>
<i>S18E</i>	<i>N18W</i>	<i>N56E</i>	<i>South</i>
<i>45.63'</i>	<i>53.57'</i>	<i>90.71'</i>	<i>25.8'</i>
<i>1/16 S 80 RT</i>	<i>1/16 S 19 BT</i>	<i>1/16 S 20 RT</i>	<i>w/ S 19 A 54-2</i>



Certified corner restoration certificate prepared: Yes \_\_\_\_\_ No \_\_\_\_\_

Filed in county records at \_\_\_\_\_ Date \_\_\_\_\_ County Document No. \_\_\_\_\_

Identified on aerial photo No. \_\_\_\_\_ Which is filed at \_\_\_\_\_

*1/28/81*  
*Donald Ober*

Index No. 0-11  
(Alphabetical - Numerical)

LAND CORNER RECORD  
(RECTANGULAR SURVEYS)

RS-5680-11 (5/12/61)

T. 60 N R. 26 W 4th Mer. N.F. Chippewa County Itasca State Minnesota  
N 1/4 Corner common to sections 21 and \_\_\_\_\_

EXISTING SURVEYS

Original Government Survey

Year surveyed \_\_\_\_\_  
Original monument \_\_\_\_\_  
(Wood post, stone, pile of stones, pipe, etc.)

Bearing Trees

Species \_\_\_\_\_  
Diameter \_\_\_\_\_  
Bearing \_\_\_\_\_  
Distance \_\_\_\_\_

Subsequent Corner Restoration

Year surveyed \_\_\_\_\_ By \_\_\_\_\_  
Where filed or recorded \_\_\_\_\_  
Monument \_\_\_\_\_  
(Original, concrete post, iron rod, etc.)

Bearing Trees, Reference Objects

Species \_\_\_\_\_  
Diameter \_\_\_\_\_  
Bearing \_\_\_\_\_  
Distance \_\_\_\_\_

Original Evidence Found

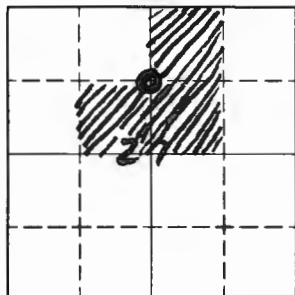
Year of search \_\_\_\_\_ By \_\_\_\_\_  
Monument found \_\_\_\_\_

Original Bearing Trees Found

Species \_\_\_\_\_  
Diameter \_\_\_\_\_  
Bearing \_\_\_\_\_  
Distance \_\_\_\_\_

Evidence of Subsequent Corner Restoration Found

Year of search \_\_\_\_\_ By \_\_\_\_\_  
\_\_\_\_\_  
\_\_\_\_\_  
\_\_\_\_\_  
\_\_\_\_\_  
\_\_\_\_\_



Sketch

○ Corner    ▨ F.S. Land

Relation of Evidence to Record Features Along Section Lines

Section line to sections \_\_\_\_\_  
 Object \_\_\_\_\_  
 Record distance \_\_\_\_\_  
 Measured distance \_\_\_\_\_

Other Evidence

Describe evidence of use and occupation such as roads, fences, clearings, timber cutting lines, plantations, etc.. Cite source of testimony if any. \_\_\_\_\_  
 \_\_\_\_\_  
 \_\_\_\_\_  
 \_\_\_\_\_

At time of search:

1. Did you have the record description?

Yes \_\_\_\_\_ No \_\_\_\_\_

2. How was search area located?

Pacing, chaining, photos, maps,  
 etc. \_\_\_\_\_  
 \_\_\_\_\_

3. Man hours spent in search \_\_\_\_\_

4. Do you think additional search might  
 recover evidence? Yes \_\_\_\_\_ No \_\_\_\_\_

5. Signature \_\_\_\_\_

Perpetuation Record

Monument and accessories established. Include brief description of area.

*put up. F.S. LR on East side of 6" Cedar  
 marking approx 1/16 cor*

*3/75  
 Ronald Olson*

Certified corner restoration certificate prepared: Yes \_\_\_\_\_ No \_\_\_\_\_

Filed in county records of \_\_\_\_\_ Date \_\_\_\_\_ County Document No. \_\_\_\_\_

Identified on aerial photo No. \_\_\_\_\_ Which is filed at \_\_\_\_\_

Index No. O-P-5  
(Alphabetical - Numerical)

Foot #1  
 54

LAND CORNER RECORD  
(RECTANGULAR SURVEYS)

RD-7150-4 (Rev. 6/13/67)  
 GPO 802-127

S.O.

T. 60 N R. 26 W Mer. N.F. Chippewa County Itasca State Minnesota  
1/4 Corner common to sections 19 & 20

EXISTING SURVEYS

Original Government Survey

Year surveyed \_\_\_\_\_  
 Original monument \_\_\_\_\_  
(Wood post, stone, pile of stones, pipe, etc.)

Bearing Trees

Species \_\_\_\_\_  
 Diameter \_\_\_\_\_  
 Bearing \_\_\_\_\_  
 Distance \_\_\_\_\_

Subsequent Corner Restoration

Year surveyed \_\_\_\_\_ By Itasca  
 Where filed or recorded \_\_\_\_\_  
 Monument 2" Iron w/ Hlu. Cap  
(Original, concrete post, wood cap, etc.)

1942 Bearing Trees, Reference Objects

Species	<u>Birch</u>	<u>Cedar</u>
Diameter	<u>10"</u>	<u>7"</u>
Bearing	<u>N37E</u>	<u>N63W</u>
Distance	<u>4.2'</u>	<u>14.74'</u>

Original Evidence Found

Year of search \_\_\_\_\_ By \_\_\_\_\_  
 Monument found \_\_\_\_\_

Original Bearing Trees Found

Species \_\_\_\_\_  
 Diameter \_\_\_\_\_  
 Bearing \_\_\_\_\_  
 Distance \_\_\_\_\_

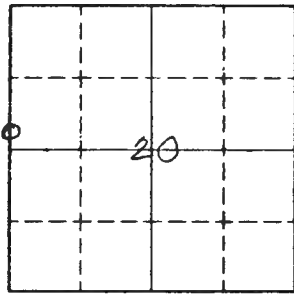
Evidence of Subsequent Corner Restoration Found

Year of search 1981 By R. Olesen  
 Monument in place.

Bearing Trees, Reference Objects

Dead	<u>Birch</u>	<u>Cedar</u>
Diameter	<u>12"</u>	<u>11"</u>
Bearing	<u>N48E</u>	<u>N57W</u>
Distance	<u>4.2'</u>	<u>14.74'</u>

Relation of Evidence to Record Features Along Section Lines



Sketch

○ Corner    ▨ F.S. Land

Section line to sections \_\_\_\_\_

Object \_\_\_\_\_

Record distance \_\_\_\_\_

Measured distance \_\_\_\_\_

Other Evidence

Describe evidence of use and occupation such as roads, fences, clearings, timber cutting lines, plantations, etc.. Cite source of testimony if any. \_\_\_\_\_

At time of search:

1. Did you have the record description?  
Yes \_\_\_\_\_ No \_\_\_\_\_

2. How was search area located?  
Pacing, chaining, photos, maps, etc. \_\_\_\_\_

3. Man hours spent in search \_\_\_\_\_

4. Do you think additional search might recover evidence? Yes \_\_\_\_\_ No \_\_\_\_\_

5. Signature \_\_\_\_\_

Perpetuation Record

Monument and accessories established. Include brief description of area.  
*To bring this corner to Standard I Cut Nails KTS*

<i>Birch</i>	<i>Cedar</i>	<i>steel post</i>
<i>7"</i>	<i>10"</i>	<i>8"</i>
<i>N30E</i>	<i>S52E</i>	<i>North</i>
<i>20.83</i>	<i>10.66'</i>	<i>9.3'</i>

*1/24/81*

*MCS20E+    MCS20BT    w/sig    54-2954-9*

Certified corner restoration certificate prepared: Yes  *Ray Stevenson*

Filed in county records at *Shasta* Date *6/16/83* County Document No. *358209*

Identified on aerial photo No. \_\_\_\_\_ Which is filed at \_\_\_\_\_



Index No. P-56  
(Alphabetical - Numerical)

copy to margin  
Book #1  
Page #55

LAND CORNER RECORD  
(RECTANGULAR SURVEYS)

R9-7150-4 (Rev. 6/13/67)  
GPO 802-127

T. 60N R. 26W Mer. N.F. Chippewa County Itasca State Minnesota  
SMC Corner common to sections 20 and  
East Co Horse

EXISTING SURVEYS

Original Government Survey

Year surveyed \_\_\_\_\_  
 Original monument \_\_\_\_\_  
(Wood post, stone, pile of stones, pipe, etc.)

Bearing Trees

Species \_\_\_\_\_  
 Diameter \_\_\_\_\_  
 Bearing \_\_\_\_\_  
 Distance \_\_\_\_\_

Subsequent Corner Restoration

Year surveyed. 1923 By Itasca  
ILW # 04 200 -  
 Where filed or recorded \_\_\_\_\_  
 Monument \_\_\_\_\_  
(Original, concrete post, iron rod, etc.)

Bearing Trees, Reference Objects

Species	<u>W. Pine</u>	<u>N. Pine</u>	_____
Diameter	<u>7"</u>	<u>12"</u>	_____
Bearing	<u>N25W</u>	<u>N78E</u>	_____
Distance	<u>22.7'</u>	<u>57.6'</u>	_____

Original Evidence Found

Year of search \_\_\_\_\_ By \_\_\_\_\_  
 Monument found \_\_\_\_\_

Original Bearing Trees Found

Species \_\_\_\_\_  
 Diameter \_\_\_\_\_  
 Bearing \_\_\_\_\_  
 Distance \_\_\_\_\_

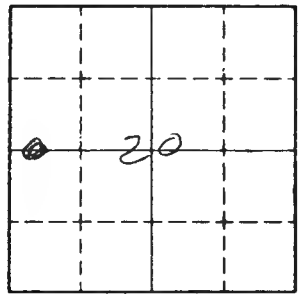
Evidence of Subsequent Corner Restoration Found

Year of search 1981 By R. Freeman  
1 1/2" Iron pipe found in place

Bearing Trees, Reference Objects

Species	<u>W. Pine</u>	<u>N. Pine</u>	_____
Diameter	<u>16"</u>	<u>20"</u>	_____
Bearing	<u>N15W</u>	<u>N86E</u>	_____
Distance	<u>22.7'</u>	<u>57.6'</u>	_____

Relation of Evidence to Record Features Along Section Lines



Sketch

○ Corner    ▨ F.S. Land

Section line to sections \_\_\_\_\_

Object \_\_\_\_\_

Record distance \_\_\_\_\_

Measured distance \_\_\_\_\_

Other Evidence

Describe evidence of use and occupation such as roads, fences, clearings, timber cutting lines, plantations, etc.. Cite source of testimony if any. \_\_\_\_\_

At time of search:

1. Did you have the record description?  
 Yes \_\_\_\_\_ No \_\_\_\_\_

2. How was search area located?  
 Pacing, chaining, photos, maps,  
 etc. \_\_\_\_\_

3. Man hours spent in search \_\_\_\_\_

4. Do you think additional search might  
 recover evidence? Yes \_\_\_\_\_ No \_\_\_\_\_


5. Signature \_\_\_\_\_

Perpetuation Record

Monument and accessories established. Include brief description of area. \_\_\_\_\_

To perpetuate this corner I set a 2" x 5" Iron pipe  
 with brass cap, marked  
 from which bears  
 N. Pine steel post  
 15"                      8"  
 N15E                  East  
 11.55                  5.3"

4/24/41  
*Ronald D. ...*



SMCS20RT w/s.g.n.s 54-2 & 54-9

Certified corner restoration certificate prepared: Yes \_\_\_\_\_ No \_\_\_\_\_

Filed in county records at \_\_\_\_\_ Date \_\_\_\_\_ County Document No. \_\_\_\_\_

Identified on aerial photo No. \_\_\_\_\_ Which is filed at \_\_\_\_\_

Index No. P-6  
(Alphabetical - Numerical)

copy to map of 1/4 1  
Book  
Page # 57

LAND CORNER RECORD  
(RECTANGULAR SURVEYS)

R9-7150-4 (Rev. 6/13/67)  
GPO 802-127

T. 60N R. 26W 4th Mer. N.F. Chippewa County Itasca State Minnesota  
Center West 1/4 Corner common to sections 20 and \_\_\_\_\_

EXISTING SURVEYS

Original Government Survey

Year surveyed \_\_\_\_\_  
Original monument \_\_\_\_\_  
(Wood post, stone, pile of stones, pipe, etc.)

Bearing Trees

Species \_\_\_\_\_  
Diameter \_\_\_\_\_  
Bearing \_\_\_\_\_  
Distance \_\_\_\_\_

Subsequent Corner Restoration

Year surveyed. 1923 By I. J. ...  
Where filed or recorded \_\_\_\_\_  
Monument Iron  
(Original, concrete post, wao red, etc.)

Bearing Trees, Reference Objects

Species Birch Cedar \_\_\_\_\_  
Diameter 6" 7" \_\_\_\_\_  
Bearing S30E S55W \_\_\_\_\_  
Distance 24.6' 34.0' \_\_\_\_\_

Original Evidence Found

Year of search \_\_\_\_\_ By \_\_\_\_\_  
Monument found \_\_\_\_\_

Original Bearing Trees Found

Species \_\_\_\_\_  
Diameter \_\_\_\_\_  
Bearing \_\_\_\_\_  
Distance \_\_\_\_\_

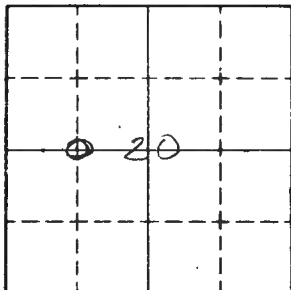
Evidence of Subsequent Corner Restoration Found

Year of search 1911 By J. J. ...  
None

Rotted  
Birch Stump.

Bearing Trees, Reference Objects

Cedar \_\_\_\_\_  
Diameter 10" \_\_\_\_\_  
Bearing S36E S65W \_\_\_\_\_  
Distance 24.6' 34.0' \_\_\_\_\_



Sketch

○ Corner    ▨ F.S. Land

Relation of Evidence to Record Features Along Section Lines

P-6

Section line to sections	_____	_____	_____	_____
Object	_____	_____	_____	_____
Record distance	_____	_____	_____	_____
Measured distance	_____	_____	_____	_____

Other Evidence

Describe evidence of use and occupation such as roads, fences, clearings, timber cutting lines, plantations, etc.. Cite source of testimony if any. \_\_\_\_\_

At time of search:

1. Did you have the record description?

Yes \_\_\_\_\_ No \_\_\_\_\_

2. How was search area located?

Pacing, chaining, photos, maps, etc. \_\_\_\_\_

3. Mon hours spent in search \_\_\_\_\_

4. Do you think additional search might recover evidence? Yes \_\_\_\_\_ No \_\_\_\_\_

5. Signature \_\_\_\_\_


*3/18/81  
J. J. ...*

Perpetuation Record

Monument and accessories established. Include brief description of area. \_\_\_\_\_

*To perpetuate this corner I set a 2" x 5" Iron pipe with brass cap marked from which bears*

<i>Maple</i>	<i>Maple</i>	<i>Cedar</i>	<i>steel post</i>
<i>10"</i>	<i>7"</i>	<i>10"</i>	<i>8"</i>
<i>N52W</i>	<i>N72W</i>	<i>S43W</i>	<i>west</i>
<i>84.70'</i>	<i>54.80'</i>	<i>88.99'</i>	<i>2.8'</i>



*SW 1/16 S20 BT    NW 1/16 S20 ET    SW 1/16 S20 ET    W 1/4 S4 29 54-9*

Certified corner restoration certificate prepared: Yes \_\_\_\_\_ No \_\_\_\_\_

Filed in county records at \_\_\_\_\_ Date \_\_\_\_\_ County Document No. \_\_\_\_\_

Identified on aerial photo No. \_\_\_\_\_ Which is filed at \_\_\_\_\_

Index No. P-7  
(Alphabetical - Numerical)

copy to mar call  
Book #2  
Page #23

LAND CORNER RECORD  
(RECTANGULAR SURVEYS)

3.0.  
R9-7150-4 (Rev. 6/13/67)  
GPO 802-127

T. 60N R. 26W 4th Mer. N.F. Chippewa County Itasca State Minnesota  
Center 1/4 Corner common to sections 20 and 1

EXISTING SURVEYS

Original Government Survey

Year surveyed \_\_\_\_\_  
Original monument \_\_\_\_\_  
(Wood post, stone, pile of stones, pipe, etc.)

Bearing Trees

Species \_\_\_\_\_  
Diameter \_\_\_\_\_  
Bearing \_\_\_\_\_  
Distance \_\_\_\_\_

Subsequent Corner Restoration

Year surveyed 1923 By Itasca County  
L.W. Johnson  
Where filed or recorded \_\_\_\_\_  
Monument Iron  
(Original, concrete post, iron rod, etc.)

Bearing Trees, Reference Objects

Species Balsam S. Maple  
Diameter 6" 10"  
Bearing S15W S60E  
Distance 19.8' 13.5'

Original Evidence Found

Year of search \_\_\_\_\_ By \_\_\_\_\_  
Monument found \_\_\_\_\_

Original Bearing Trees Found

Species \_\_\_\_\_  
Diameter \_\_\_\_\_  
Bearing \_\_\_\_\_  
Distance \_\_\_\_\_

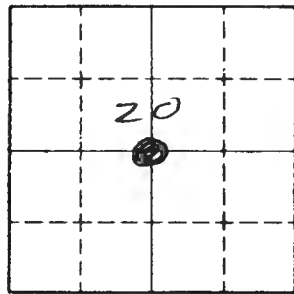
Evidence of Subsequent Corner Restoration Found

Year of search 1981 By P. Olesen  
Found Iron in place

Bearing Trees, Reference Objects

Balsam Stub, S. Maple  
14"  
S21W S54E  
19.8' 13.5'

Relation of Evidence to Record Features Along Section Lines



Sketch

○ Corner    ◻ F.S. Land

Section line to sections \_\_\_\_\_

Object \_\_\_\_\_

Record distance \_\_\_\_\_

Measured distance \_\_\_\_\_

Other Evidence

Describe evidence of use and occupation such as roads, fences, clearings, timber cutting lines, plantations, etc.. Cite source of testimony if any. \_\_\_\_\_

At time of search:

1. Did you have the record description?  
Yes \_\_\_\_\_ No \_\_\_\_\_

2. How was search area located?  
Pacing, chaining, photos, maps,  
etc. \_\_\_\_\_

3. Man hours spent in search \_\_\_\_\_

4. Do you think additional search might  
recover evidence? Yes \_\_\_\_\_ No \_\_\_\_\_

5. Signature \_\_\_\_\_

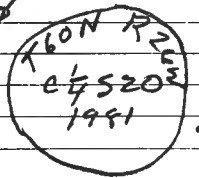
*3/14/81  
Ronald Olson*

Perpetuation Record

Monument and accessories established. Include brief description of area.

*To perpetuate this Corner I set a 2" x 5" Iron pipe with Brass cap marked from which bears*

<i>Cedar</i>	<i>Maple</i>	<i>Birch</i>	<i>steel post</i>
<i>14"</i>	<i>2"</i>	<i>8"</i>	<i>8"</i>
<i>N 30W</i>	<i>S 79W</i>	<i>S 17W</i>	<i>South</i>
<i>31.91'</i>	<i>19.91'</i>	<i>8.88'</i>	<i>1.9'</i>
<i>C 1/4 S 20 BT</i>	<i>C 1/4 S 20 BT</i>	<i>C 1/4 S 20 BT</i>	<i>w/ 5190 54-9</i>



Certified corner restoration certificate prepared: Yes \_\_\_\_\_ No \_\_\_\_\_

Filed in county records at \_\_\_\_\_ Date \_\_\_\_\_ County Document No. \_\_\_\_\_

Identified on aerial photo No. \_\_\_\_\_ Which is filed at \_\_\_\_\_

Index No. P-12  
(Alphabetical - Numerical)LAND CORNER RECORD  
(RECTANGULAR SURVEYS)

RS-6680-II (5/12/64)

T. 60 N R. 26 N 4<sup>TH</sup> Mer. N.F. Chippewa County Itasca State Minnesota  
E 1/4 Corner common to sections 21 and \_\_\_\_\_

## EXISTING SURVEYS

## Original Government Survey

Year surveyed \_\_\_\_\_

Original monument \_\_\_\_\_  
(Wood post, stone, pile of stones, pipe, etc.)

## Bearing Trees

Species \_\_\_\_\_

Diameter \_\_\_\_\_

Bearing \_\_\_\_\_

Distance \_\_\_\_\_

## Original Evidence Found

Year of search \_\_\_\_\_

By \_\_\_\_\_

Monument found \_\_\_\_\_

## Original Bearing Trees Found

Species \_\_\_\_\_

Diameter \_\_\_\_\_

Bearing \_\_\_\_\_

Distance \_\_\_\_\_

## Subsequent Corner Restoration

Year surveyed \_\_\_\_\_

By \_\_\_\_\_

Where filed or recorded \_\_\_\_\_

Monument \_\_\_\_\_  
(Original, concrete post, iron rod, etc.)

## Bearing Trees, Reference Objects

Species \_\_\_\_\_

Diameter \_\_\_\_\_

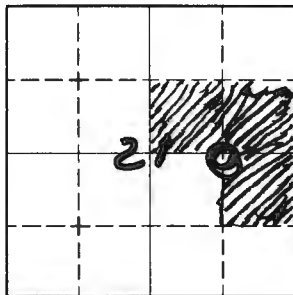
Bearing \_\_\_\_\_

Distance \_\_\_\_\_

## Evidence of Subsequent Corner Restoration Found

Year of search \_\_\_\_\_

By \_\_\_\_\_



Sketch

○ Corner    ▨ F.S. Land

Relation of Evidence to Record Features Along Section Lines

Section line to sections \_\_\_\_\_  
 Object \_\_\_\_\_  
 Record distance \_\_\_\_\_  
 Measured distance \_\_\_\_\_

Other Evidence

Describe evidence of use and occupation such as roads, fences, clearings, timber cutting lines, plantations, etc.. Cite source of testimony if any. \_\_\_\_\_  
 \_\_\_\_\_  
 \_\_\_\_\_  
 \_\_\_\_\_

At time of search:

1. Did you have the record description?

Yes \_\_\_\_\_ No \_\_\_\_\_

2. How was search area located?

Pacing, chaining, photos, maps, etc. \_\_\_\_\_  
 \_\_\_\_\_

3. Man hours spent in search \_\_\_\_\_

4. Do you think additional search might recover evidence? Yes \_\_\_\_\_ No \_\_\_\_\_

5. Signature \_\_\_\_\_

Perpetuation Record

Monument and accessories established. Include brief description of area.

*put up tag F.S. L.P. on the N side of 8" Birch marking approx 1/16 cor. Blue line runs west to Mill River.*

*3/75  
 Ronald Olson*

Certified corner restoration certificate prepared: Yes \_\_\_\_\_ No \_\_\_\_\_

Filed in county records at \_\_\_\_\_ Date \_\_\_\_\_ County Document No. \_\_\_\_\_

Identified on aerial photo No. \_\_\_\_\_ Which is filed at \_\_\_\_\_



Index No. P-25  
(Alphabetical-Numerical)

Book #2  
Page 20 H  
4<sup>th</sup>

LAND CORNER RECORD  
(RECTANGULAR SURVEYS)

R9-7150-4 (Rev. 6/13/67)  
GPO 502-127

T. 60 N. R. 26 E Mer. N.F. Chippewa County Itasca State Minnesota  
74 Corner common to sections 1124 and 19

EXISTING SURVEYS

Original Government Survey

Year surveyed \_\_\_\_\_  
Original monument \_\_\_\_\_  
(Wood post, stone, pile of stones, pipe, etc.)

Bearing Trees

Species \_\_\_\_\_  
Diameter \_\_\_\_\_  
Bearing \_\_\_\_\_  
Distance \_\_\_\_\_

Original Evidence Found

Year of search \_\_\_\_\_ By \_\_\_\_\_  
Monument found \_\_\_\_\_

Original Bearing Trees Found

Species \_\_\_\_\_  
Diameter \_\_\_\_\_  
Bearing \_\_\_\_\_  
Distance \_\_\_\_\_

Subsequent Corner Restoration

Year surveyed \_\_\_\_\_ By Itasca County.  
Where filed or recorded \_\_\_\_\_  
Monument 1 1/2" Iron pipe w/ PVC Cap.  
(Original, concrete post, iron rod, etc.)

Evidence of Subsequent Corner Restoration Found

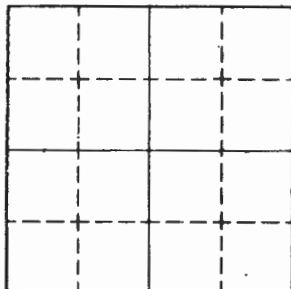
Year of search 1950 By R. Olson  
Monument in place with Coat BTs

Bearing Trees, Reference Objects

Species Elm Birch  
Diameter 5" 4"  
Bearing N12W S10W  
Distance 39.80' 37.00'

Bearing Trees, Reference Objects

Elm Birch  
10" 12"  
N12W S5W  
39.80' 37.0'



Sketch

Corner  F.S. Land

Relation of Evidence to Record Features Along Section Lines

Section line to sections \_\_\_\_\_  
 Object \_\_\_\_\_  
 Record distance \_\_\_\_\_  
 Measured distance \_\_\_\_\_

Other Evidence

Describe evidence of use and occupation such as roads, fences, clearings, timber cutting lines, plantations, etc.. Cite source of testimony if any. \_\_\_\_\_

At time of search:

1. Did you have the record description?

Yes \_\_\_\_\_ No \_\_\_\_\_

2. How was search area located?

Pacing, chaining, photos, maps, etc. \_\_\_\_\_

3. Man hours spent in search \_\_\_\_\_

4. Do you think additional search might recover evidence? Yes \_\_\_\_\_ No \_\_\_\_\_

5. Signature \_\_\_\_\_

Perpetuation Record

Monument and accessories established. Include brief description of area.

To bring this corner to 1" I cut 1/2" 1/2"

W. Oak Steel post Steel post

4" 8" E

S 54W - South North

37.90 6.5 7.1

X BT W/S 1/2 W/S 1/2

54-2854-9 54-2854-9

Certified corner restoration certificate prepared: Yes \_\_\_\_\_ No \_\_\_\_\_

Filed in county records at \_\_\_\_\_ Date \_\_\_\_\_ County Document No. \_\_\_\_\_

Identified on aerial photo No. \_\_\_\_\_ Which is filed at \_\_\_\_\_

Index No. R-6  
(Alphabetical - Numerical)

*copy to my file  
Back  
Page 424*

LAND CORNER RECORD  
(RECTANGULAR SURVEYS)

RD-7150-4 (Rev. 6/13/67)  
GPO 502-127

3.0

T. 60N R. 26W 4th Mer. N.F. Chippewa County Itasca State Minnesota  
West 1/16 Corner common to sections 20 & 29

EXISTING SURVEYS

Original Government Survey

Year surveyed \_\_\_\_\_  
Original monument \_\_\_\_\_  
(Wood post, stone, pile of stones, pipe, etc.)

Bearing Trees

Species \_\_\_\_\_  
Diameter \_\_\_\_\_  
Bearing \_\_\_\_\_  
Distance \_\_\_\_\_

Subsequent Corner Restoration

Year surveyed 1923 By Itasca County  
LW Johnson  
Where filed or recorded \_\_\_\_\_  
Monument Iron  
(Original, concrete post, iron rod, etc.)

Bearing Trees, Reference Objects

Species X Rock X Rock \_\_\_\_\_  
Diameter 3'X3' 2'X2' \_\_\_\_\_  
Bearing S35E N47E \_\_\_\_\_  
Distance 25.5' 72.7' \_\_\_\_\_

Original Evidence Found

Year of search \_\_\_\_\_ By \_\_\_\_\_  
Monument found \_\_\_\_\_

Original Bearing Trees Found

Species \_\_\_\_\_  
Diameter \_\_\_\_\_  
Bearing \_\_\_\_\_  
Distance \_\_\_\_\_

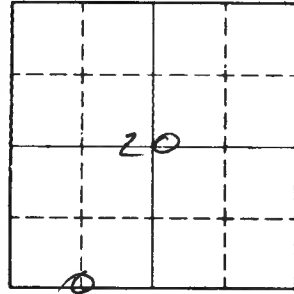
Evidence of Subsequent Corner Restoration Found

Year of search 1961 By R. Oloson  
found Iron in place

Bearing Trees, Reference Objects

X Rock X Rock \_\_\_\_\_  
3'X3' 2'X2' \_\_\_\_\_  
S30E N54E \_\_\_\_\_  
25.5' 72.7' \_\_\_\_\_

Relation of Evidence to Record Features Along Section Lines



Sketch

○ Corner  F.S. Land

Section line to sections \_\_\_\_\_  
 Object \_\_\_\_\_  
 Record distance \_\_\_\_\_  
 Measured distance \_\_\_\_\_

Other Evidence

Describe evidence of use and occupation such as roads, fences, clearings, timber cutting lines, plantations, etc.. Cite source of testimony if any. \_\_\_\_\_

At time of search:

1. Did you have the record description?  
Yes \_\_\_\_\_ No \_\_\_\_\_

2. How was search area located?  
Pacing, chaining, photos, maps,  
etc. \_\_\_\_\_

3. Man hours spent in search \_\_\_\_\_

4. Do you think additional search might  
recover evidence? Yes \_\_\_\_\_ No \_\_\_\_\_

5. Signature \_\_\_\_\_

*4/28/81  
Arnold place*

Perpetuation Record


Monument and accessories established. Include brief description of area.

*To bring this corner to Standard I set a 2" x 5"  
Gal. Iron pipe with Brass Cap Marked  
from which bears*

*W. Pine Ash Steel post  
18" 6" 8"*

*N 12 E S 12 W North  
47.00' 31.80' 1.7'*

*w/signs 54-9954-2*



Certified corner restoration certificate prepared: Yes \_\_\_\_\_ No \_\_\_\_\_

Filed in county records at \_\_\_\_\_ Date \_\_\_\_\_ County Document No. \_\_\_\_\_

Identified on aerial photo No. \_\_\_\_\_ Which is filed at \_\_\_\_\_

Index No. R-8  
(Alphabetical - Numerical)

LAND CORNER RECORD  
(RECTANGULAR SURVEYS)

R9-7150-4 (Rev. 6/13/67)  
GPO 802-127

T. 60 R. 26 4TH Mer. N.F. CANTONIA County ITASCA State MN  
EAST 1/4 Corner common to sections 20, 29 and \_\_\_\_\_

EXISTING SURVEYS

Original Government Survey

Year surveyed 1926  
Original monument IP  
(Wood post, stone, pile of stones, pipe, etc.)

Bearing Trees

Species R PINE ASDEN  
Diameter 14 9"  
Bearing NS1E SOUTH  
Distance 31 19.5

Subsequent Corner Restoration

Year surveyed \_\_\_\_\_ By \_\_\_\_\_  
Where filed or recorded \_\_\_\_\_  
Monument \_\_\_\_\_  
(Original, concrete post, iron rod, etc.)

Bearing Trees, Reference Objects

Species \_\_\_\_\_  
Diameter \_\_\_\_\_  
Bearing \_\_\_\_\_  
Distance \_\_\_\_\_

Original Evidence Found

Year of search 9/19/91 By R. MAEN  
Monument found 1" IP Flush w/ground Ed BTS  
BK 2 Pg 52

Original Bearing Trees Record

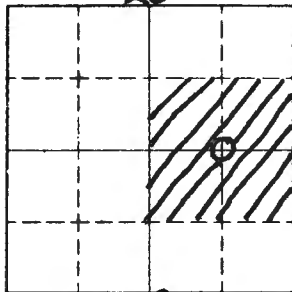
Species STAIN POST STAIN POST STAIN POST 6. R. PINE SAND  
Diameter \_\_\_\_\_ 14  
Bearing NORTH SOUTH EAST N60E  
Distance 6.70 5.75 6.80 30.5  
To Spk

Evidence of Subsequent Corner Restoration Found

Year of search \_\_\_\_\_ By \_\_\_\_\_  
\_\_\_\_\_  
\_\_\_\_\_  
\_\_\_\_\_

Bearing Trees, Reference Objects

Species \_\_\_\_\_  
Diameter \_\_\_\_\_  
Bearing \_\_\_\_\_  
Distance \_\_\_\_\_



29  
Sketch

○ Corner    ▨ F.S. Land

**Relation of Evidence to Record Features Along Section Lines**

Section line to sections \_\_\_\_\_

Object \_\_\_\_\_

Record distance \_\_\_\_\_

Measured distance \_\_\_\_\_

**Other Evidence**

Describe evidence of use and occupation such as roads, fences, clearings, timber cutting lines, plantations, etc.. Cite source of testimony if any. \_\_\_\_\_

\_\_\_\_\_

\_\_\_\_\_

\_\_\_\_\_

\_\_\_\_\_

At time of search:

1. Did you have the record description?

Yes \_\_\_\_\_ No \_\_\_\_\_

2. How was search area located?

Pacing, chaining, photos, maps,  
etc. \_\_\_\_\_

\_\_\_\_\_

3. Man hours spent in search \_\_\_\_\_

4. Do you think additional search might

recover evidence? Yes \_\_\_\_\_ No \_\_\_\_\_

5. Signature \_\_\_\_\_

**Perpetuation Record**

Monument and accessories established. Include brief description of area. \_\_\_\_\_

\_\_\_\_\_

\_\_\_\_\_

\_\_\_\_\_

Certified corner restoration certificate prepared: Yes \_\_\_\_\_ No \_\_\_\_\_

Filed in county records at \_\_\_\_\_ Date \_\_\_\_\_ County Document No. \_\_\_\_\_

Identified on aerial photo No. \_\_\_\_\_ Which is filed at \_\_\_\_\_

Index No. R-9  
(Alphabetical - Numerical)LAND CORNER RECORD  
(RECTANGULAR SURVEYS)R9-7150-4 (Rev. 6/13/67)  
GPO 502-127T. 60 R. 26 4th Mer. N.F. CHIAPewa County ITASCA State MN  
SECTION Corner common to sections 20, 21, 28 and 29

## EXISTING SURVEYS

## Original Government Survey

Year surveyed 1875-1876 HENCH/wood  
Original monument WOOD POST  
(Wood post, stone, pile of stones, pipe, etc.)

Species	Bearing Trees			
<u>W.PINE</u>	<u>CEDAR</u>	<u>BIRCH</u>	<u>BIRCH</u>	
Diameter <u>24</u>	<u>7</u>	<u>10</u>	<u>10</u>	
Bearing <u>S80E</u>	<u>N40E</u>	<u>N20W</u>	<u>S68W</u>	
Distance <u>163 lks</u>	<u>148 lks</u>	<u>102 lks</u>	<u>10 lks</u>	
<u>107.58'</u>	<u>97.68'</u>	<u>67.32'</u>	<u>6.6'</u>	

## Subsequent Corner Restoration

Year surveyed 1965 By EARL AELGREN  
Where filed or recorded \_\_\_\_\_  
Monument SET CO MONUMENT  
(Original, concrete post, iron rod, etc.)

Species	Bearing Trees, Reference Objects			
<u>BIRCH</u>	<u>BIRCH</u>	<u>BIRCH</u>	<u>ASPEN</u>	
Diameter <u>7</u>	<u>0</u>	<u>6</u>	<u>12</u>	
Bearing <u>N52E</u>	<u>S82E</u>	<u>N55W</u>	<u>S39W</u>	
Distance <u>15.93</u>	<u>68.52</u>	<u>14.2</u>	<u>32.25</u>	

## Original Evidence Found

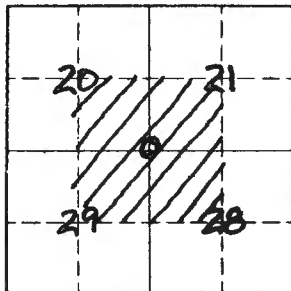
Year of search 1926 By L.W. JOHNSON  
Monument found \_\_\_\_\_

Species	Original Bearing Trees Found			
<u>R.PINE</u>	<u>R.PINE</u>	<u>R.PINE</u>	<u>W.PINE</u>	
Diameter <u>12</u>	<u>14</u>	<u>10</u>	<u>8</u>	
Bearing <u>N32E</u>	<u>S75E</u>	<u>N65W</u>	<u>S37W</u>	
Distance <u>40.7</u>	<u>23.5</u>	<u>53.3</u>	<u>13.4</u>	

## Evidence of Subsequent Corner Restoration Found

Year of search 9/25/91 By RMAIN  
Fd 1 1/2" I.P. up ± 2". BK2 Pg 53

Species	Bearing Trees, Reference Objects			
<u>SIGN POST</u>	<u>SIGN POST</u>	<u>SIGN POST</u>	<u>SIGN POST</u>	
Diameter <u>4</u>				
Bearing <u>NORTH</u>	<u>SOUTH</u>	<u>EAST</u>	<u>WEST</u>	
Distance <u>6.25</u>	<u>7.50</u>	<u>6.75</u>	<u>7.95</u>	



Sketch

○ Corner    ▨ F.S. Land

Relation of Evidence to Record Features Along Section Lines

Section line to sections \_\_\_\_\_  
 Object \_\_\_\_\_  
 Record distance \_\_\_\_\_  
 Measured distance \_\_\_\_\_

Other Evidence

Describe evidence of use and occupation such as roads, fences, clearings, timber cutting lines, plantations, etc.. Cite source of testimony if any. \_\_\_\_\_

MONUMENT ± 30 FT NORTH OF JACKIE TAMARACK & BLACK SPRUCE SWD.  
 ON SMALL RIDGE.

At time of search:

1. Did you have the record description?

Yes \_\_\_\_\_ No \_\_\_\_\_

2. How was search area located?

Pacing, chaining, photos, maps,  
 etc. \_\_\_\_\_

3. Man hours spent in search \_\_\_\_\_

4. Do you think additional search might

recover evidence? Yes \_\_\_\_\_ No \_\_\_\_\_

5. Signature \_\_\_\_\_

Perpetuation Record

Monument and accessories established. Include brief description of area. \_\_\_\_\_

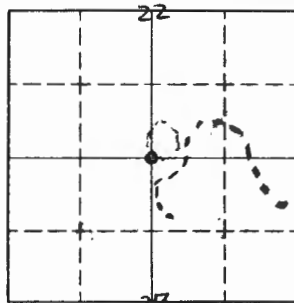
Certified corner restoration certificate prepared: Yes \_\_\_\_\_ No \_\_\_\_\_

Filed in county records at \_\_\_\_\_ Date \_\_\_\_\_ County Document No. \_\_\_\_\_

Identified on aerial photo No. \_\_\_\_\_ Which is filed at \_\_\_\_\_







Sketch

○ Corner    ▨ F.S. Land

Relation of Evidence to Record Features Along Section Lines

Section line to sections \_\_\_\_\_  
 Object \_\_\_\_\_  
 Record distance \_\_\_\_\_  
 Measured distance \_\_\_\_\_

Other Evidence

Describe evidence of use and occupation such as roads, fences, clearings, timber cutting lines, plantations, etc.. Cite source of testimony if any. \_\_\_\_\_

Corner consists of a brass capped iron post not set in ground. Brass cap is tied to tree with blue flagging. A brushed out line runs east-west from this corner. The corner is on the SW edge of a swamp.

5-26-65

At time of search:

1. Did you have the record description?

Yes \_\_\_\_\_ No X

2. How was search area located?

Pacing, chaining, photos, maps, etc. photos, searching

3. Man hours spent in search \_\_\_\_\_

1/2 hour.

4. Do you think additional search might recover evidence? Yes \_\_\_\_\_ No X

Yes \_\_\_\_\_ No X

5. Signature J. D. Lorman

Perpetuation Record

Monument and accessories established. Include brief description of area. \_\_\_\_\_

Corner should be set.

Certified corner restoration certificate prepared: Yes \_\_\_\_\_ No \_\_\_\_\_

Filed in county records at \_\_\_\_\_ Date \_\_\_\_\_ County Document No. \_\_\_\_\_

Identified on aerial photo No. \_\_\_\_\_ Which is filed at \_\_\_\_\_

Index No. R-25  
(Alphabetical - Numerical)LAND CORNER RECORD  
(RECTANGULAR SURVEYS)

R9-7150-4 (Rev. 6/13/67)

GPO 802-127

T. 60 N R. 25 E Mer. N.F. Chippewa County Itasca State Minnesota  
Sea Corner common to sections 24, 25, 19 and 20

## EXISTING SURVEYS

## Original Government Survey

Year surveyed \_\_\_\_\_  
 Original monument \_\_\_\_\_  
(Wood post, stone, pile of stones, pipe, etc.)

## Bearing Trees

Species \_\_\_\_\_  
 Diameter \_\_\_\_\_  
 Bearing \_\_\_\_\_  
 Distance \_\_\_\_\_

## Subsequent Corner Restoration

Year surveyed \_\_\_\_\_ By Itasca County  
 Where filed or recorded \_\_\_\_\_  
 Monument 1 1/2" Iron pipe w/ Alu. Cap.  
(Original, concrete post, iron rod, etc.)

## Bearing Trees, Reference Objects

Species	Birch	Poplar	Birch	Birch
Diameter	11"	9"	7"	5"
Bearing	S70W	N43W	S25E	N18 1/2 E
Distance	77.10	32.90'	5.50'	12.00'

## Original Evidence Found

Year of search \_\_\_\_\_ By \_\_\_\_\_  
 Monument found \_\_\_\_\_

## Original Bearing Trees Found

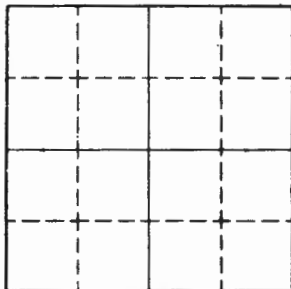
Species \_\_\_\_\_  
 Diameter \_\_\_\_\_  
 Bearing \_\_\_\_\_  
 Distance \_\_\_\_\_

## Evidence of Subsequent Corner Restoration Found

Year of search 1980 By R. G. Green  
 Monument in place with County Bt<sup>s</sup>.

## Bearing Trees, Reference Objects

Species	Birch	Aspen Stub	Birch	Dead Birch
Diameter	17"		10"	8"
Bearing	S68W	N44W	S7E	N27E
Distance	77.1'	32.9'	5.5'	12.0'



Sketch

○ Corner    ▨ F.S. Land

Relation of Evidence to Record Features Along Section Lines

Section line to sections \_\_\_\_\_  
 Object \_\_\_\_\_  
 Record distance \_\_\_\_\_  
 Measured distance \_\_\_\_\_

Other Evidence

Describe evidence of use and occupation such as roads, fences, clearings, timber cutting lines, plantations, etc.. Cite source of testimony if any. \_\_\_\_\_

At time of search:

1. Did you have the record description?

Yes \_\_\_\_\_ No \_\_\_\_\_

2. How was search area located?

Pacing, chaining, photos, maps, etc. \_\_\_\_\_

3. Man hours spent in search \_\_\_\_\_

4. Do you think additional search might recover evidence? Yes \_\_\_\_\_ No \_\_\_\_\_

5. Signature \_\_\_\_\_

Perpetuation Record

Monument and accessories established. Include brief description of area.

*To bring this corner to standard I cut New BTS*

<i>Birch</i>	<i>Birch</i>	<i>steel post</i>	<i>steel post</i>
<i>7"</i>	<i>8"</i>	<i>8"</i>	<i>8"</i>
<i>545 W</i>	<i>N77 W</i>	<i>Nor.</i>	<i>South</i>
<i>7.51</i>	<i>40.98</i>	<i>5.4</i>	<i>3.9</i>
<i>525 BT</i>	<i>324 BT</i>	<i>w/sign</i>	<i>w/sign</i>
		<i>54-2 &amp; 54-9</i>	<i>54-2 &amp; 54-9</i>

*6/13/80  
Korn*

Certified corner restoration certificate prepared: Yes \_\_\_\_\_ No \_\_\_\_\_

Filed in county records at \_\_\_\_\_ Date \_\_\_\_\_ County Document No. \_\_\_\_\_

Identified on aerial photo No. \_\_\_\_\_ Which is filed at \_\_\_\_\_

T. 60 N. R. <sup>2</sup> ~~5~~ Mer. N.F. Chippewa County Itasca State Minnesota  
MC Corner common to sections 25 30 and \_\_\_\_\_  
North shore Cameron

EXISTING SURVEYS

Original Government Survey	Original Evidence Found
Year surveyed _____	Year of search _____ By _____
Original monument _____ <small>(Wood post, stone, pile of stones, pipe, etc.)</small>	Monument found _____
<b>Bearing Trees</b>	<b>Original Bearing Trees Found</b>
Species _____	Species _____
Diameter _____	Diameter _____
Bearing _____	Bearing _____
Distance _____	Distance _____

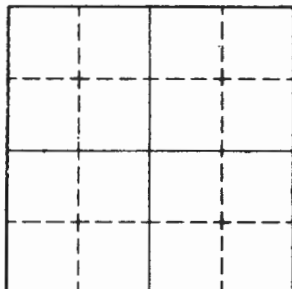
Subsequent Corner Restoration	Evidence of Subsequent Corner Restoration Found
Year surveyed _____ By <u>Itasca County</u>	Year of search <u>1980</u> By <u>R. Gleason</u>
Where filed or recorded _____	Monument <u>in place with County BT 2</u>
Monument <u>1 1/2" Iron pipe w/ Alu. Cap.</u> <small>(Brigpost, concrete post, iron rod, etc.)</small>	

**Bearing Trees, Reference Objects**

Species <u>Aspen</u> <u>Aspen</u>	
Diameter <u>8"</u> <u>5"</u>	
Bearing <u>N16W</u> <u>N46E</u>	
Distance <u>29.88</u> <u>25.83'</u>	

**Bearing Trees, Reference Objects**

Species <u>Aspen</u> <u>Aspen</u>	
Diameter <u>11"</u> <u>7"</u>	
Bearing <u>N10W</u> <u>N40E</u>	
Distance <u>29.88</u> <u>25.83</u>	



Sketch

○ Corner  F.S. Land

Relation of Evidence to Record Features Along Section Lines

Section line to sections \_\_\_\_\_  
 Object \_\_\_\_\_  
 Record distance \_\_\_\_\_  
 Measured distance \_\_\_\_\_

Other Evidence

Describe evidence of use and occupation such as roads, fences, clearings, timber cutting lines, plantations, etc.. Cite source of testimony if any. \_\_\_\_\_

At time of search:

1. Did you have the record description?

Yes \_\_\_\_\_ No \_\_\_\_\_

2. How was search area located?

Pacing, chaining, photos, maps, etc. \_\_\_\_\_

Perpetuation Record

Monument and accessories established. Include brief description of area. \_\_\_\_\_

To bring Cur to Standard I Cut Non BT-

Aspen steel post steel post

7" 8" 8"

S74E North South

15:08 6.1' 5.8'

MC 572 w/sign 54-2 & 54-4 w/sign 54-2 & 54-4

8/13/80  
 R. [unclear]

3. Man hours spent in search \_\_\_\_\_

4. Do you think additional search might recover evidence? Yes \_\_\_\_\_ No \_\_\_\_\_

Certified corner restoration certificate prepared: Yes \_\_\_\_\_ No \_\_\_\_\_

Filed in county records at \_\_\_\_\_ Date \_\_\_\_\_ County Document No. \_\_\_\_\_

Identified on aerial photo No. \_\_\_\_\_ Which is filed at \_\_\_\_\_

5. Signature \_\_\_\_\_

Index No. ST 25  
(Alphabetical - Numerical)

*Book 1  
Page 73*

LAND CORNER RECORD  
(RECTANGULAR SURVEYS)

R9-7150-4 (Rev. 8/13/67)  
GPO 802-127

T. 60 R. 26925 4th Mer. N.F. Chippewa County Itasca State Minnesota  
M.C. Corner common to sections 25 30 and \_\_\_\_\_

South Shore Cameron Lake

EXISTING SURVEYS

Original Government Survey

Year surveyed \_\_\_\_\_  
Original monument \_\_\_\_\_  
(Wood post, stone, pile of stones, pipe, etc.)

Bearing Trees

Species \_\_\_\_\_  
Diameter \_\_\_\_\_  
Bearing \_\_\_\_\_  
Distance \_\_\_\_\_

Subsequent Corner Restoration

Year surveyed 1969 By Itasca County  
Where filed or recorded Co. Court house  
Monument Alu Cap Iron pipe  
(Original, concrete post, iron rod, etc.)

Bearing Trees, Reference Objects

Species Birch Birch  
Diameter 5" 9"  
Bearing S20 E S29 W  
Distance 30.5' 33.95'

Original Evidence Found

Year of search \_\_\_\_\_ By \_\_\_\_\_  
Monument found \_\_\_\_\_

Original Bearing Trees Found

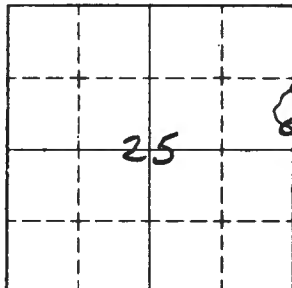
Species \_\_\_\_\_  
Diameter \_\_\_\_\_  
Bearing \_\_\_\_\_  
Distance \_\_\_\_\_

Evidence of Subsequent Corner Restoration Found

Year of search 1959 By P. Olesen  
found Mon. in place

Bearing Trees, Reference Objects

Birch Birch  
7" 11"  
S16 E S43 W  
30.5' 33.95'



Sketch

○ Corner    ▨ F.S. Land

Relation of Evidence to Record Features Along Section Lines

Section line to sections \_\_\_\_\_  
 Object \_\_\_\_\_  
 Record distance \_\_\_\_\_  
 Measured distance \_\_\_\_\_

Other Evidence

Describe evidence of use and occupation such as roads, fences, clearings, timber cutting lines, plantations, etc.. Cite source of testimony if any. \_\_\_\_\_

At time of search:

1. Did you have the record description?

Yes \_\_\_\_\_ No \_\_\_\_\_

2. How was search area located?

Pacing, chaining, photos, maps, etc. \_\_\_\_\_

3. Man hours spent in search \_\_\_\_\_

4. Do you think additional search might recover evidence? Yes \_\_\_\_\_ No \_\_\_\_\_

5. Signature \_\_\_\_\_

Perpetuation Record

Monument and accessories established. Include brief description of area. \_\_\_\_\_

To perpetuate this Cor I  
 Cut New BT.

R. Pine  
 9"

8" long steel sign post

9/79/  
 Remond Olson

540 W  
 35.60'

South  
 3.0'

MCS&S BT

w/signs 54-2 & 54-4

Certified corner restoration certificate prepared: Yes \_\_\_\_\_ No \_\_\_\_\_

Filed in county records at \_\_\_\_\_ Date \_\_\_\_\_ County Document No. \_\_\_\_\_

Identified on aerial photo No. \_\_\_\_\_ Which is filed at \_\_\_\_\_



Index No. T 25  
(Alphabetical - Numerical)

*Book 1  
Page 74*

LAND CORNER RECORD  
(RECTANGULAR SURVEYS)

R9-7150-4 (Rev. 6/13/67)  
GPO 802-127

T. 60 N. R. 25 E 24 1/4 4<sup>th</sup> Mer. N.F. Chippewa County Itasca State Minnesota  
Corner common to sections 25 30 and \_\_\_\_\_

EXISTING SURVEYS

Original Government Survey

Year surveyed \_\_\_\_\_  
Original monument \_\_\_\_\_  
(Wood post, stone, pile of stones, pipe, etc.)

Bearing Trees

Species LDI \_\_\_\_\_  
Diameter \_\_\_\_\_  
Bearing \_\_\_\_\_  
Distance \_\_\_\_\_

Subsequent Corner Restoration

Year surveyed 1969 By Itasca County  
Where filed or recorded Co. Court House  
Monument Alu. Cap Iron pipe  
(Original, concrete post, iron rod, etc.)

Bearing Trees, Reference Objects

Species Aspen Birch \_\_\_\_\_  
Diameter 10" 5" \_\_\_\_\_  
Bearing N51W N66E \_\_\_\_\_  
Distance 34.0 30.2 \_\_\_\_\_

Original Evidence Found

Year of search \_\_\_\_\_ By \_\_\_\_\_  
Monument found \_\_\_\_\_

Original Bearing Trees Found

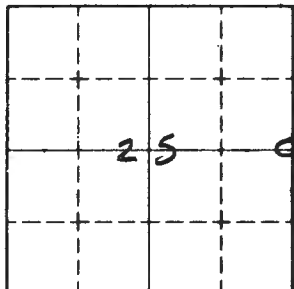
Species \_\_\_\_\_  
Diameter \_\_\_\_\_  
Bearing \_\_\_\_\_  
Distance \_\_\_\_\_

Evidence of Subsequent Corner Restoration Found

Year of search 1979 By R. Oleson  
Monument in place

Bearing Trees, Reference Objects

Species Aspen Birch \_\_\_\_\_  
Diameter 14" 8" \_\_\_\_\_  
Bearing N45W N83E \_\_\_\_\_  
Distance 34.0 30.2 \_\_\_\_\_



Sketch

○ Corner  F.S. Land

Relation of Evidence to Record Features Along Section Lines

Section line to sections \_\_\_\_\_  
 Object \_\_\_\_\_  
 Record distance \_\_\_\_\_  
 Measured distance \_\_\_\_\_

Other Evidence

Describe evidence of use and occupation such as roads, fences, clearings, timber cutting lines, plantations, etc.. Cite source of testimony if any. \_\_\_\_\_

At time of search:

1. Did you have the record description?  
 Yes \_\_\_\_\_ No \_\_\_\_\_

2. How was search area located?  
 Pacing, chaining, photos, maps,  
 etc. \_\_\_\_\_

3. Man hours spent in search \_\_\_\_\_

4. Do you think additional search might  
 recover evidence? Yes \_\_\_\_\_ No \_\_\_\_\_

5. Signature \_\_\_\_\_

Perpetuation Record

Monument and accessories established. Include brief description of area.

To perpetuate this Cor I.  
 Cut New BT.

9/25/79  
 R. O. [Signature]

Birch set 8' long stool  
 12" sign post  
 555W South  
 41.90' 1.3'  
 1/4 S25 BT w/sign 54-2954-4

Certified corner restoration certificate prepared: Yes \_\_\_\_\_ No \_\_\_\_\_  
 Filed in county records at \_\_\_\_\_ Date \_\_\_\_\_ County Document No. \_\_\_\_\_  
 Identified on aerial photo No. \_\_\_\_\_ Which is filed at \_\_\_\_\_

Index No. 4-5  
(Alphabetical - Numerical)

LAND CORNER RECORD  
(RECTANGULAR SURVEYS)

R9-7 150-4 (Rev. 6/13/67)  
GPO 802-127

T. 60 R. 26 4TH Mer. N.F. CHIPPEWA County ITASCA State MN  
SOUTH 1/4 Corner common to sections 29 30 and \_\_\_\_\_

EXISTING SURVEYS

Original Government Survey

Year surveyed 1942 PLAT by FRANK WRAY  
Original monument I.P. SUBDIVISION OF SEC 30  
(Wood post, stone, pile of stones, pipe, etc.)

Bearing Trees  
Species W. BIRCH ASPEN  
Diameter 8" 10"  
Bearing N32E S24E  
Distance 18.7' 27.3'

Subsequent Corner Restoration

Year surveyed 1990 By R. MAIN J. JACKSON  
Where filed or recorded \_\_\_\_\_  
Monument SET A 2" X 4' GALV STEEL PIPE  
UP 1" X 1/4" 3" BRASS CAP.

1942 1" X 1.8' I.P. IS ALONG SIDE NEW I.P.

Bearing Trees, Reference Objects

Species MADE MADE W. PINE  
Diameter 6" 8" 8"  
Bearing N7E S40E N77W  
Distance 24.27' 28.36 55.08

Original Evidence Found

Year of search 1990 By R. MAIN J. JACKSON  
Monument found 1942 I.P. up 12"

Original Bearing Trees Found

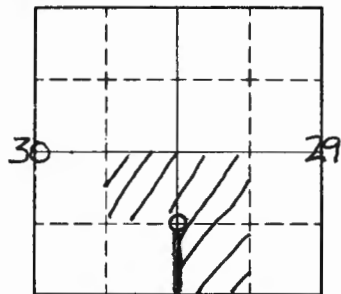
Species BIRCH (STP) ASPEN (STP)  
Diameter \_\_\_\_\_  
Bearing N40E S21E  
Distance 18.7 27.3

Evidence of Subsequent Corner Restoration Found

Year of search \_\_\_\_\_ By \_\_\_\_\_

Bearing Trees, Reference Objects

\_\_\_\_\_  
\_\_\_\_\_  
\_\_\_\_\_  
\_\_\_\_\_



Sketch

○ Corner    ▨ F.S. Land

Relation of Evidence to Record Features Along Section Lines

Section line to sections \_\_\_\_\_  
 Object \_\_\_\_\_  
 Record distance \_\_\_\_\_  
 Measured distance \_\_\_\_\_

Other Evidence

Describe evidence of use and occupation such as roads, fences, clearings, timber cutting lines, plantations, etc.. Cite source of testimony if any. \_\_\_\_\_

At time of search:

1. Did you have the record description?

Yes \_\_\_\_\_ No \_\_\_\_\_

2. How was search area located?

Pacing, chaining, photos, maps,  
 etc. \_\_\_\_\_

3. Man hours spent in search \_\_\_\_\_

4. Do you think additional search might  
 recover evidence? Yes \_\_\_\_\_ No \_\_\_\_\_

5. Signature \_\_\_\_\_

Perpetuation Record

Monument and accessories established. Include brief description of area. \_\_\_\_\_

Certified corner restoration certificate prepared: Yes \_\_\_\_\_ No \_\_\_\_\_

Filed in county records at \_\_\_\_\_ Date \_\_\_\_\_ County Document No. \_\_\_\_\_

Identified on aerial photo No. \_\_\_\_\_ Which is filed at \_\_\_\_\_

Index No. V-1,2  
(Alphabetical - Numbered)LAND CORNER RECORD  
(RECTANGULAR SURVEYS)R9-7150-4 (Rev. 6/13/67)  
GPO 802-127T. 60 R. 26 MC 4TH Mer. N.F. CHIPPewa County ITASCA State MN  
Corner common to sections 30 31 and \_\_\_\_\_

## EXISTING SURVEYS

## Original Government Survey

Year surveyed 1942 FRANK WRAY  
Original monument IRON MONUMENT  
(Wood post, stone, pile of stones, pipe, etc.)

## Bearing Trees

Species CEDAR BIRCH  
Diameter 7" 6"  
Bearing N25W S42E  
Distance 18.2 8.0'

## Subsequent Corner Restoration

Year surveyed 1985 By ITASCA  
Where filed or recorded ITASCA Co  
Monument IRON PIPE WITH ALUMINIUM CAP.  
(Original, concrete post, iron rod, etc.)

## Bearing Trees, Reference Objects

Species X ROCK X ROCK X ROCK  
Diameter 2X2 1X1 1X1  
Bearing S15E N11W N45E  
Distance 10.69' 34.67 44.06'

## Original Evidence Found

Year of search 1966 By RH McDONAH  
Monument found 1 1/2" IRON PIPE WITH ALUMINIUM CAP.

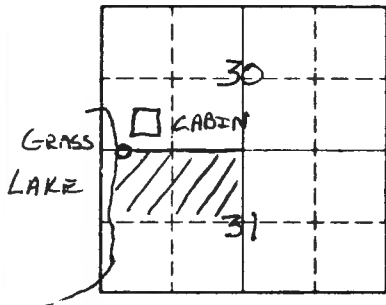
## Original Bearing Trees Found

Species CEDAR BIRCH  
Diameter 12" 12"  
Bearing N26W ~~S~~S34E  
Distance 18.2 8.0

## Evidence of Subsequent Corner Restoration Found

Year of search \_\_\_\_\_ By \_\_\_\_\_

## Bearing Trees, Reference Objects



Sketch

○ Corner    ▨ F.S. Land

Relation of Evidence to Record Features Along Section Lines

Section line to sections \_\_\_\_\_  
 Object \_\_\_\_\_  
 Record distance \_\_\_\_\_  
 Measured distance \_\_\_\_\_

Other Evidence

Describe evidence of use and occupation such as roads, fences, clearings, timber cutting lines, plantations, etc.. Cite source of testimony if any. \_\_\_\_\_

At time of search:

1. Did you have the record description?

Yes \_\_\_\_\_ No \_\_\_\_\_

2. How was search area located?

Pacing, chaining, photos, maps,  
 etc. \_\_\_\_\_

3. Man hours spent in search \_\_\_\_\_

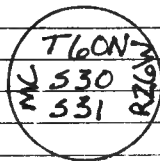
4. Do you think additional search might  
 recover evidence? Yes \_\_\_\_\_ No \_\_\_\_\_

5. Signature \_\_\_\_\_

Perpetuation Record

Monument and accessories established. Include brief description of area. \_\_\_\_\_

MONUMENT STAMPED:



Certified corner restoration certificate prepared: Yes \_\_\_\_\_ No \_\_\_\_\_

Filed in county records at \_\_\_\_\_ Date \_\_\_\_\_ County Document No. \_\_\_\_\_

Identified on aerial photo No. \_\_\_\_\_ Which is filed at \_\_\_\_\_

Index No. V-1,2  
(Alphabetical - Memorial)

LAND CORNER RECORD  
(RECTANGULAR SURVEYS)

R9-7150-4 (Rev. 6/13/67)  
GPO 802-127

T. 60 N R. 26 W 4<sup>th</sup> Mer. N.F. Chippewa County Itasca State Mn.  
Meander Corner common to sections 30, 31 and

EXISTING SURVEYS

Original Government Survey

Year surveyed 1875 J.P. Hinchilwood  
Original monument Spruce Post  
(Wood post, stone, pile of stones, pipe, etc.)

Bearing Trees

Species Spruce Spruce  
Diameter 7" 6"  
Bearing N 61° E S 80° E  
Distance 24 lks 36 lks

Subsequent Corner Restoration

Year surveyed 1942 By Frank Wray  
Where filed or recorded ITASCA Co.  
Monument   
(Original, concrete post, iron rod, etc.)

Bearing Trees, Reference Objects

Species Twin Cedar w. Birch  
Diameter 7" 6"  
Bearing N 25° W S 42° E  
Distance 18.2' 8.0'

Original Evidence Found

Year of search \_\_\_\_\_ By \_\_\_\_\_  
Monument found \_\_\_\_\_

Original Bearing Trees Found

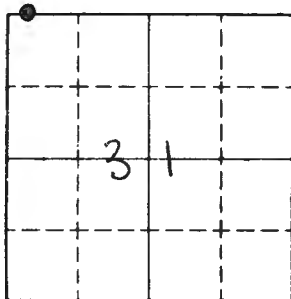
Species \_\_\_\_\_  
Diameter \_\_\_\_\_  
Bearing \_\_\_\_\_  
Distance \_\_\_\_\_

Evidence of Subsequent Corner Restoration Found

Year of search \_\_\_\_\_ By \_\_\_\_\_

Bearing Trees, Reference Objects

Species \_\_\_\_\_  
Diameter \_\_\_\_\_  
Bearing \_\_\_\_\_  
Distance \_\_\_\_\_



Sketch

○ Corner    ▨ F.S. Land

Relation of Evidence to Record Features Along Section Lines

Section line to sections \_\_\_\_\_  
 Object \_\_\_\_\_  
 Record distance \_\_\_\_\_  
 Measured distance \_\_\_\_\_

Other Evidence

Describe evidence of use and occupation such as roads, fences, clearings, timber cutting lines, plantations, etc.. Cite source of testimony if any. 1987 R. Kovamen set alum. capped monument & new witness

At time of search:

1. Did you have the record description?  
 Yes  No \_\_\_\_\_

2. How was search area located?  
 Pacing, chaining, photos, maps,  
 etc. control traverse

3. Man hours spent in search \_\_\_\_\_

4. Do you think additional search might  
 recover evidence? Yes \_\_\_\_\_ No

5. Signature John J. Herjima Jr.

Perpetuation Record

Monument and accessories established. Include brief description of area. 6' East of Shore of Lake ~ Cedar

20"	N 0° W	<del>11.00'</del> (1987)
Balsam	10" N 33° E	10.00'
X on Rock	N 45° E	44.00' (1985)
X on Rock	N 11° W	34.67' (1985)
Birch	14" S 32° E	8.20' (1987)
X on Rock	S 15° E	10.67' (1985)

Certified corner restoration certificate prepared: Yes  No \_\_\_\_\_

Filed in county records at GR. RAPIDS Date \_\_\_\_\_ County Document No. 417056

Identified on aerial photo No. \_\_\_\_\_ Which is filed at \_\_\_\_\_



Index No. V-2  
(Alphabetical - Numerical)

LAND CORNER RECORD  
(RECTANGULAR SURVEYS)

RD-7150-4 (Rev. 6/13/67)  
 GPO 802-127

T. 60 R. 26 4th Mer. N.F. CHIPPewa County ITASCA State MN  
WEST 1/16 Corner common to sections 30, 31 and \_\_\_\_\_

EXISTING SURVEYS

Original Government Survey	
Year surveyed	<u>1942 FRANK WRAY</u>
Original monument	<u>3/4" X 15" IRON BIT</u> <small>(Wood post, stone, pile of stones, pipe, etc.)</small>
Bearing Trees	
Species	<u>SPRUCE</u> <u>SPRUCE</u>
Diameter	<u>8"</u> <u>6"</u>
Bearing	<u>N62E</u> <u>S37E</u>
Distance	<u>46.8</u> <u>56.9</u>

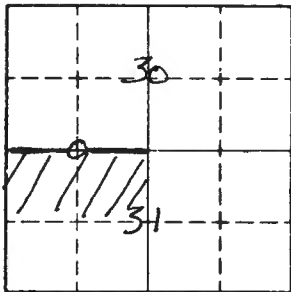
Original Evidence Found	
Year of search	<u>1966</u> By <u>RH McDonald</u>
Monument found	<u>SET A 2" X 5' GALVANIZED STEEL PIPE WITH 3" BRASS CAP.</u>
Original Bearing Trees Found	
Species	<u>SPRUCE</u> <u>SPRUCE</u>
Diameter	<u>11"</u> <u>WENDALL</u>
Bearing	<u>N68E</u> <u>S29E</u>
Distance	<u>46.8</u> <u>56.9</u> <u>WENDALL</u> <u>2.57P</u>

Subsequent Corner Restoration	
Year surveyed	<u>1965</u> By <u>ITASCA CO</u>
Where filed or recorded	_____
Monument	_____
<small>(Original, concrete post, iron rod, etc.)</small>	

Evidence of Subsequent Corner Restoration Found	
Year of search	<u>1987</u> By <u>R MAIN</u>
<u>FOUND 1966 MONUMENT 2' ABOVE GROUND</u> <u>IN GOOD CONDITION. 1942 BIT IS GONE</u> <u>SIDE NEW MONUMENT 1" ABOVE GROUND.</u>	

Bearing Trees, Reference Objects	
Species	<u>PINE</u>
Diameter	<u>18"</u>
Bearing	<u>S50W</u>
Distance	<u>93.4</u>

Bearing Trees, Reference Objects		
<u>PINE</u>	<u>CEDAR</u>	<u>ASH</u>
<u>18"</u>	<u>10"</u>	<u>5"</u>
<u>S50W</u>	<u>N63E</u>	<u>S49E</u>
<u>93.4'</u>	<u>50.25'</u>	<u>24.5'</u>



Sketch

○ Corner    ▨ F.S. Land

Relation of Evidence to Record Features Along Section Lines

Section line to sections \_\_\_\_\_  
 Object \_\_\_\_\_  
 Record distance \_\_\_\_\_  
 Measured distance \_\_\_\_\_

Other Evidence

Describe evidence of use and occupation such as roads, fences, clearings, timber cutting lines, plantations, etc.. Cite source of testimony if any. \_\_\_\_\_

At time of search:

1. Did you have the record description?

Yes \_\_\_\_\_ No \_\_\_\_\_

2. How was search area located?

Pacing, chaining, photos, maps,  
 etc. \_\_\_\_\_

3. Man hours spent in search \_\_\_\_\_

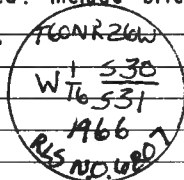
4. Do you think additional search might  
 recover evidence? Yes \_\_\_\_\_ No \_\_\_\_\_

5. Signature \_\_\_\_\_

Perpetuation Record

Monument and accessories established. Include brief description of area. \_\_\_\_\_

MONUMENT STAMPED:



STEEL SIGN POST 3.8' WEST

Certified corner restoration certificate prepared: Yes \_\_\_\_\_ No \_\_\_\_\_

Filed in county records at \_\_\_\_\_ Date \_\_\_\_\_ County Document No. \_\_\_\_\_

Identified on aerial photo No. \_\_\_\_\_ Which is filed at \_\_\_\_\_

Index No. V-2  
(Alphabetical - Numerical)

LAND CORNER RECORD  
(RECTANGULAR SURVEYS)

RD-7150-4 (Rev. 6/13/67)  
GPO 802-127

T. 60N R. 26W 4<sup>th</sup> Mer. N.F. Chippewa County ITASCA State MN.  
WEST 1/4 Corner common to sections 30, 31 and \_\_\_\_\_

EXISTING SURVEYS

Original Government Survey

Year surveyed \_\_\_\_\_  
Original monument \_\_\_\_\_  
(Wood post, stone, pile of stones, pipe, etc.)

Bearing Trees

Species \_\_\_\_\_  
Diameter \_\_\_\_\_  
Bearing \_\_\_\_\_  
Distance \_\_\_\_\_

Subsequent Corner Restoration

Year surveyed. 1942 By Frank Wray  
Where filed or recorded ITASCA Co.  
Monument \_\_\_\_\_  
(Original, concrete post, iron rod, etc.)

Bearing Trees, Reference Objects

Species Spruce Spruce  
Diameter 8" 6"  
Bearing N62°E S37°E  
Distance 46.8' 56.9'

Original Evidence Found

Year of search \_\_\_\_\_ By \_\_\_\_\_  
Monument found \_\_\_\_\_

Original Bearing Trees Found

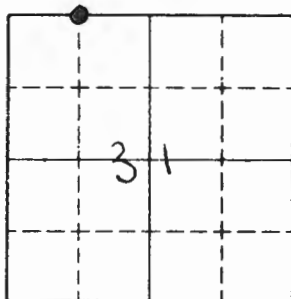
Species \_\_\_\_\_  
Diameter \_\_\_\_\_  
Bearing \_\_\_\_\_  
Distance \_\_\_\_\_

Evidence of Subsequent Corner Restoration Found

Year of search \_\_\_\_\_ By \_\_\_\_\_  
\_\_\_\_\_  
\_\_\_\_\_  
\_\_\_\_\_

Bearing Trees, Reference Objects

\_\_\_\_\_  
\_\_\_\_\_  
\_\_\_\_\_  
\_\_\_\_\_



Sketch

○ Corner    ▨ F.S. Land

Relation of Evidence to Record Features Along Section Lines

Section line to sections \_\_\_\_\_  
 Object \_\_\_\_\_  
 Record distance \_\_\_\_\_  
 Measured distance \_\_\_\_\_

Other Evidence

Describe evidence of use and occupation such as roads, fences, clearings, timber cutting lines, plantations, etc.. Cite source of testimony if any. ~~In 1985 Itasca Co.~~  
~~perpetuated the 1942 Wray Corner. In 1987 Bob Kovane a~~  
~~for USFS set an ALUM CAPPED MONUMENT. IN 1966 The~~  
 USFS Perpetuated the WRAY CORNER (Bill Okerman)

At time of search:

1. Did you have the record description?

Yes  No \_\_\_\_\_

2. How was search area located?

Pacing, chaining, photos, maps,  
 etc. Control Traverse

3. Man hours spent in search \_\_\_\_\_

4. Do you think additional search might  
 recover evidence? Yes \_\_\_\_\_ No

5. Signature

John J. Kingman

Perpetuation Record

Monument and accessories established. Include brief description of area.

Red Pine	20"	S50°W	93.40'	(1966)
Ash	5"	S50°E	24.39'	
Cedar	12"	N63°E	50.25'	(1987)
W. Pine Stp.	14"	N67°E	47.10'	

Certified corner restoration certificate prepared: Yes \_\_\_\_\_ No

Filed in county records at \_\_\_\_\_ Date \_\_\_\_\_ County Document No. \_\_\_\_\_

Identified on aerial photo No. \_\_\_\_\_ Which is filed at \_\_\_\_\_

Index No. V-3  
(Alphabetical-Numerical)

LAND CORNER RECORD  
(RECTANGULAR SURVEYS)

R9-7150-4 (Rev. 6/13/67)  
GPO 802-127

T. 60N R. 26W 4<sup>th</sup> Mer. N.F. Chippewa County ITASCA State MN.  
Quarter Corner common to sections 30, 31, and

EXISTING SURVEYS

Original Government Survey

Year surveyed 1875 J. P. Hinchilwood  
Original monument Cedar Post  
(Wood post, stone, pile of stones, pipe, etc.)

Bearing Trees

Species Cedar N. Pine  
Diameter 10" 24"  
Bearing N 56° W South  
Distance 38 lks 4 lks

Subsequent Corner Restoration

Year surveyed 1942 By Frank Wray  
Where filed or recorded ITASCA Co.  
Monument   
(Original, concrete post, iron rod, etc.)

Bearing Trees, Reference Objects

Species N. Pine Poplar  
Diameter 6" 12"  
Bearing S 50° E N 74 1/2° W  
Distance 16.55' 19.85'

Original Evidence Found

Year of search \_\_\_\_\_ By \_\_\_\_\_  
Monument found \_\_\_\_\_

Original Bearing Trees Found

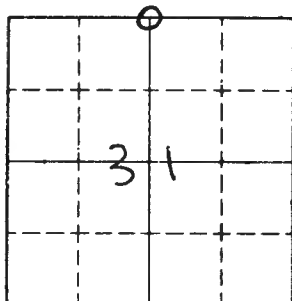
Species \_\_\_\_\_  
Diameter \_\_\_\_\_  
Bearing \_\_\_\_\_  
Distance \_\_\_\_\_

Evidence of Subsequent Corner Restoration Found

Year of search \_\_\_\_\_ By \_\_\_\_\_  
\_\_\_\_\_  
\_\_\_\_\_  
\_\_\_\_\_

Bearing Trees, Reference Objects

\_\_\_\_\_  
\_\_\_\_\_  
\_\_\_\_\_  
\_\_\_\_\_



Sketch

○ Corner    ▨ F.S. Land

Relation of Evidence to Record Features Along Section Lines

Section line to sections \_\_\_\_\_  
 Object \_\_\_\_\_  
 Record distance \_\_\_\_\_  
 Measured distance \_\_\_\_\_

Other Evidence

Describe evidence of use and occupation such as roads, fences, clearings, timber cutting lines, plantations, etc.. Cite source of testimony if any. Bill Okerman for USFS found 1 1/2" diameter pipe and 1942 ties and set a 2" galvanized pipe w/ Brass CAP in 1966.

At time of search:

1. Did you have the record description?

Yes  No \_\_\_\_\_

2. How was search area located?

Pacing, chaining, photos, maps, etc. Control TRAVERSE

3. Mon hours spent in search \_\_\_\_\_

4. Do you think additional search might recover evidence? Yes \_\_\_\_\_ No

5. Signature John J. Hinzman

Perpetuation Record

Monument and accessories established. Include brief description of area. \_\_\_\_\_

X on Rock	N 19° W	30.25'	(1985)
Birch	12" N 8° E	18.53'	
N. Pine	14" N 50° E	44.45'	(1985)
N. Pine	16" S 45° E	16.78'	(1942)

Certified corner restoration certificate prepared: Yes  No \_\_\_\_\_

Filed in county records at GR. RAPIDS Date \_\_\_\_\_ County Document No. 417055

Identified on aerial photo No. \_\_\_\_\_ Which is filed at \_\_\_\_\_

Index No. V-3  
(Alphabetical - Numerical)

LAND CORNER RECORD  
(RECTANGULAR SURVEYS)

R9-7150-4 (Rev. 6/13/67)  
GPO 802-127

T. 60 R. 26 14 4TH Mer. N.F. CHIPPEWA County ITASCA State MN  
Corner common to sections 30 31 and \_\_\_\_\_

EXISTING SURVEYS

Original Government Survey

Year surveyed \_\_\_\_\_  
Original monument \_\_\_\_\_  
(Wood post, stone, pile of stones, pipe, etc.)

Bearing Trees

Species \_\_\_\_\_  
Diameter \_\_\_\_\_  
Bearing \_\_\_\_\_  
Distance \_\_\_\_\_

Subsequent Corner Restoration

Year surveyed 1942 By FRANK WRAY  
Where filed or recorded \_\_\_\_\_  
Monument 1 1/2" IRON PIPE  
(Original, concrete post, iron rod, etc.)

Bearing Trees, Reference Objects

Species R. PINE ASPEN  
Diameter 6" 12"  
Bearing S50E N74 1/2 W  
Distance 16.55 19.85

~~Original~~ Evidence Found

Year of search 1965 By ITASCA CG  
Monument found \_\_\_\_\_

~~Original~~ Bearing Trees ~~Found~~

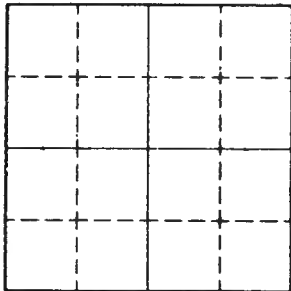
Species BERCH  
Diameter 6"  
Bearing N8E  
Distance 18.3'

Evidence of Subsequent Corner Restoration Found

Year of search 1966 By R.H. McDonald  
SET A 2" GALVANIZED STEEL PIPE WITH  
3' BRASS CAP. 5' STEEL SIGN POST WEST  
4'

Bearing Trees, Reference Objects

\_\_\_\_\_  
\_\_\_\_\_  
\_\_\_\_\_  
\_\_\_\_\_



Sketch

○ Corner    ▨ F.S. Land

Relation of Evidence to Record Features Along Section Lines

Section line to sections \_\_\_\_\_

Object \_\_\_\_\_

Record distance \_\_\_\_\_

Measured distance \_\_\_\_\_

Other Evidence

Describe evidence of use and occupation such as roads, fences, clearings, timber cutting lines, plantations, etc.. Cite source of testimony if any. \_\_\_\_\_

At time of search:

1. Did you have the record description?

Yes \_\_\_\_\_ No \_\_\_\_\_

2. How was search area located?

Pacing, chaining, photos, maps, etc. \_\_\_\_\_

3. Man hours spent in search \_\_\_\_\_

4. Do you think additional search might recover evidence? Yes \_\_\_\_\_ No \_\_\_\_\_

5. Signature \_\_\_\_\_

Perpetuation Record

Monument and accessories established. Include brief description of area. \_\_\_\_\_

Certified corner restoration certificate prepared: Yes \_\_\_\_\_ No \_\_\_\_\_

Filed in county records at \_\_\_\_\_ Date \_\_\_\_\_ County Document No. \_\_\_\_\_

Identified on aerial photo No. \_\_\_\_\_ Which is filed at \_\_\_\_\_



Index No. V-3  
(Alphabetical - Numerical)

LAND CORNER RECORD  
(RECTANGULAR SURVEYS)

R9-7150-4 (Rev. 6/13/67)  
 GPO 802-127

T. 60 R. 26 1/4 4TH Mer. N.F. CHEPPEWA County ITASCA State MN  
 Corner common to sections 30, 31, and \_\_\_\_\_

EXISTING SURVEYS

~~Original~~ Government Survey

Year surveyed 1982 GOKOSENKO  
 Original monument Ed 1966 & 1942 MONUMENTS  
(Wood post, stone, pile of stones, pipe, etc.)

Bearing Trees

Species	<u>BERCH</u>	<u>R. PINE</u>	_____	_____
Diameter	<u>6"</u>	<u>7"</u>	_____	_____
Bearing	<u>N 8E</u>	<u>S 41/4E</u>	_____	_____
Distance	<u>18.53</u>	<u>16.78</u>	_____	_____

Original Evidence Found

Year of search 1985 By ITASCA CO  
 Monument found 1966 MONUMENT. REMOVED 13/4"  
IRON PIPE

Original Bearing Trees Found

Species	<u>X ROCK</u>	<u>R. PINE</u>	_____	_____
Diameter	<u>1 1/2"</u>	<u>18"</u>	_____	_____
Bearing	<u>N 19 W</u>	<u>N 50 E</u>	_____	_____
Distance	<u>30.25</u>	<u>44.45</u>	_____	_____

Subsequent Corner Restoration

Year surveyed \_\_\_\_\_ By \_\_\_\_\_  
 Where filed or recorded \_\_\_\_\_  
 Monument \_\_\_\_\_  
(Original, concrete post, iron rod, etc.)

Evidence of Subsequent Corner Restoration Found

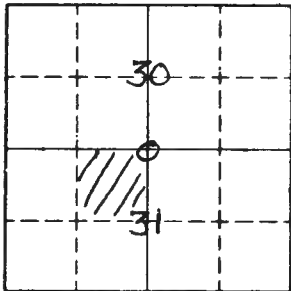
Year of search \_\_\_\_\_ By \_\_\_\_\_  
 \_\_\_\_\_  
 \_\_\_\_\_  
 \_\_\_\_\_

Bearing Trees, Reference Objects

Species	_____	_____	_____	_____
Diameter	_____	_____	_____	_____
Bearing	_____	_____	_____	_____
Distance	_____	_____	_____	_____

Bearing Trees, Reference Objects

_____	_____	_____	_____	_____
_____	_____	_____	_____	_____
_____	_____	_____	_____	_____
_____	_____	_____	_____	_____



Sketch

○ Corner    ▨ F.S. Land

Relation of Evidence to Record Features Along Section Lines

Section line to sections \_\_\_\_\_  
 Object \_\_\_\_\_  
 Record distance \_\_\_\_\_  
 Measured distance \_\_\_\_\_

Other Evidence

Describe evidence of use and occupation such as roads, fences, clearings, timber cutting lines, plantations, etc.. Cite source of testimony if any. \_\_\_\_\_

At time of search:

1. Did you have the record description?

Yes \_\_\_\_\_ No \_\_\_\_\_

2. How was search area located?

Pacing, chaining, photos, maps,  
 etc. \_\_\_\_\_

3. Man hours spent in search \_\_\_\_\_

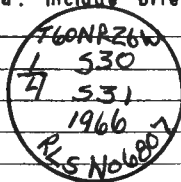
4. Do you think additional search might  
 recover evidence? Yes \_\_\_\_\_ No \_\_\_\_\_

5. Signature \_\_\_\_\_

Perpetuation Record

Monument and accessories established. Include brief description of area. \_\_\_\_\_

MONUMENT STAMPED



Certified corner restoration certificate prepared: Yes \_\_\_\_\_ No \_\_\_\_\_

Filed in county records at \_\_\_\_\_ Date \_\_\_\_\_ County Document No. \_\_\_\_\_

Identified on aerial photo No. \_\_\_\_\_ Which is filed at \_\_\_\_\_

Index No. V-3  
(Alphabetical - Numerical)

LAND CORNER RECORD  
(RECTANGULAR SURVEYS)

R9-7150-4 (Rev. 6/13/67)  
GPO 802-127

T. 60N R. 26W 4th Mer. N.F. Chippewa County Itasca State Minnesota  
Corner common to sections \_\_\_\_\_ and \_\_\_\_\_

EXISTING SURVEYS

**Original Government Survey**

Year surveyed \_\_\_\_\_  
Original monument \_\_\_\_\_  
(Wood post, stone, pile of stones, pipe, etc.)

**Bearing Trees**

Species \_\_\_\_\_  
Diameter \_\_\_\_\_  
Bearing \_\_\_\_\_  
Distance \_\_\_\_\_

**Original Evidence Found**

Year of search \_\_\_\_\_ By \_\_\_\_\_  
Monument found \_\_\_\_\_

**Original Bearing Trees Found**

Species \_\_\_\_\_  
Diameter \_\_\_\_\_  
Bearing \_\_\_\_\_  
Distance \_\_\_\_\_

**Subsequent Corner Restoration**

Year surveyed. 1942 By E. Wray  
Where filed or recorded Itasca Co. Courthouse  
Monument Iron pipe  
(Original, concrete post, iron rod, etc.)

See T60N R26W BK1 pg 63

**Evidence of Subsequent Corner Restoration Found**

Year of search 1966 By R.H. McDonald  
Recovered 1 1/2" diam. iron pipe  
marking corner. Set 2" diam. gal  
steel pipe filled w/concrete & capped  
w/3" diam bronze tablet stp:

T60N R26W  
1/4 S.30  
S.31  
1966  
E.S. No. 6007

**Bearing Trees, Reference Objects**

Species N. Pine poplar  
Diameter 6" 12"  
Bearing S.50°E N74.5W  
Distance 16.55' 19.85'

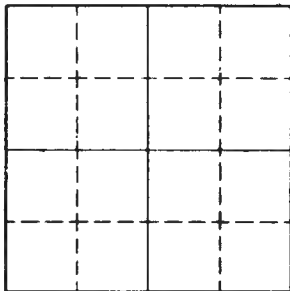
**Bearing Trees, Reference Objects**

\_\_\_\_\_

\_\_\_\_\_

\_\_\_\_\_

\_\_\_\_\_



Sketch

Corner  F.S. Land

Relation of Evidence to Record Features Along Section Lines

Section line to sections \_\_\_\_\_

Object \_\_\_\_\_

Record distance \_\_\_\_\_

Measured distance \_\_\_\_\_

Other Evidence

Describe evidence of use and occupation such as roads, fences, clearings, timber cutting lines, plantations, etc.. Cite source of testimony if any. \_\_\_\_\_

At time of search:

1. Did you have the record description?

Yes  No \_\_\_\_\_

2. How was search area located?

Pacing, chaining, photos, maps, etc. \_\_\_\_\_

3. Man hours spent in search 1/4

4. Do you think additional search might recover evidence? Yes \_\_\_\_\_ No

5. Signature Chas. P. Kumb

Perpetuation Record

Monument and accessories established. Include brief description of area. 8-4-82

Recovered 2" F.S. Iron Monument, 2.2' above ground; 1 1/2" county monument, 0.5' above ground

Accessories

W. Birch, 6", N08°E, 18.53 ft

R. Pine, 7", S44°E, 16.78 ft

Aspen stp, 1" N65°W, 19.80 ft

Steel sign post, N83°W, 4.40 ft

Certified corner restoration certificate prepared: Yes \_\_\_\_\_ No \_\_\_\_\_

Filed in county records at \_\_\_\_\_ Date \_\_\_\_\_ County Document No. \_\_\_\_\_

Identified on aerial photo No. \_\_\_\_\_ Which is filed at \_\_\_\_\_

Index No. V-4  
(Alphabetical - Numerical)

LAND CORNER RECORD  
(RECTANGULAR SURVEYS)

R9-7150-4 (Rev. 6/13/67)  
GPO 802-127

T. 60N R. 26W 4th Mer. N.F. Chippewa County Itasca State MI  
East 1/16 Corner common to sections 30, 31 and \_\_\_\_\_

EXISTING SURVEYS

**Original Government Survey**

Year surveyed \_\_\_\_\_

Original monument \_\_\_\_\_  
(Wood post, stone, pile of stones, pipe, etc.)

**Bearing Trees**

Species \_\_\_\_\_

Diameter \_\_\_\_\_

Bearing \_\_\_\_\_

Distance \_\_\_\_\_

**Original Evidence Found**

Year of search \_\_\_\_\_ By \_\_\_\_\_

Monument found \_\_\_\_\_

**Original Bearing Trees Found**

Species \_\_\_\_\_

Diameter \_\_\_\_\_

Bearing \_\_\_\_\_

Distance \_\_\_\_\_

**Subsequent Corner Restoration**

Year surveyed 1942 By Frank Wray

Where filed or recorded ITASCA Co.

Monument IRON PIPE  
(Original, concrete post, iron rod, etc.)

**Evidence of Subsequent Corner Restoration Found**

Year of search 1989 By Seaway Eng. Co.

FOUND IRON PIPE

**Bearing Trees, Reference Objects**

Species W. Birch BALSAM

Diameter 8" 6"

Bearing N45°E S45°E

Distance 12.4' 39.1

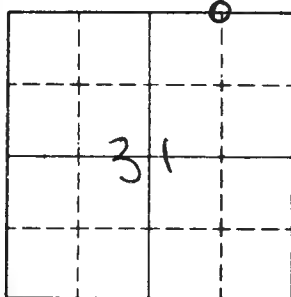
**Bearing Trees, Reference Objects**

BIRCH

Now 15"

N50°E

12.38



Sketch

○ Corner    ▨ F.S. Land

Relation of Evidence to Record Features Along Section Lines

Section line to sections \_\_\_\_\_  
 Object \_\_\_\_\_  
 Record distance \_\_\_\_\_  
 Measured distance \_\_\_\_\_

Other Evidence

Describe evidence of use and occupation such as roads, fences, clearings, timber cutting lines, plantations, etc.. Cite source of testimony if any. Found the 1942 Wray pipe and the NE. Birch BT.

At time of search:

1. Did you have the record description?

Yes  No \_\_\_\_\_

2. How was search area located?

Pacing, chaining, photos, maps, etc. control traverse

3. Man hours spent in search \_\_\_\_\_

4. Do you think additional search might recover evidence? Yes \_\_\_\_\_ No

5. Signature John J. Minjma

Perpetuation Record

Monument and accessories established. Include brief description of area. \_\_\_\_\_

Birch	15"	N 50° E	12.38' (1942)
Cedar	12"	S 70° E	25.70'
Cedar	6"	N 36° W	16.50'

Certified corner restoration certificate prepared: Yes \_\_\_\_\_ No

Filed in county records at \_\_\_\_\_ Date \_\_\_\_\_ County Document No. \_\_\_\_\_

Identified on aerial photo No. \_\_\_\_\_ Which is filed at \_\_\_\_\_

Index No. V-5  
(Alphabetical - Numerical)

LAND CORNER RECORD  
(RECTANGULAR SURVEYS)

R9-7150-4 (Rev. 6/13/67)  
GPO 802-127

T. 60N R. 26W 4th Mer. N.F. Chippewa County ITASCA State MINN  
SECTION Corner common to sections 29, 30, 31 and 32

EXISTING SURVEYS

Original Government Survey

Year surveyed 1875 J.P. Hinchilwood  
Original monument cedar post  
(Wood post, stone, pile of stones, pipe, etc.)

Bearing Trees

Species	Cedar	Cedar	Aspen	Tam
Diameter	<u>10"</u>	<u>8"</u>	<u>7"</u>	<u>8"</u>
Bearing	<u>S 17° W</u>	<u>S 34° E</u>	<u>N 16° E</u>	<u>N 40° W</u>
Distance	<u>34 lks</u>	<u>40 lks</u>	<u>24 lks</u>	<u>40 lks</u>

Subsequent Corner Restoration

Year surveyed 1942 By Frank Wray  
Where filed or recorded Itasca Co.  
Monument   
(Original, concrete post, iron rod, etc.)

Bearing Trees, Reference Objects

Species	Aspen	Elm	Spruce	Spruce
Diameter	<u>10"</u>	<u>5"</u>	<u>5"</u>	<u>7"</u>
Bearing	<u>N 37½° W</u>	<u>N 54° E</u>	<u>S 17° W</u>	<u>S 52° E</u>
Distance	<u>45.8</u>	<u>24.8'</u>	<u>103.0'</u>	<u>92.5'</u>

Original Evidence Found

Year of search \_\_\_\_\_ By \_\_\_\_\_  
Monument found \_\_\_\_\_

Original Bearing Trees Found

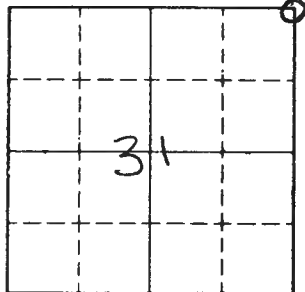
Species	_____	_____	_____
Diameter	_____	_____	_____
Bearing	_____	_____	_____
Distance	_____	_____	_____

Evidence of Subsequent Corner Restoration Found

Year of search \_\_\_\_\_ By \_\_\_\_\_

Bearing Trees, Reference Objects

Species	_____	_____	_____
Diameter	_____	_____	_____
Bearing	_____	_____	_____
Distance	_____	_____	_____



Sketch

○ Corner    ▨ F.S. Land

Relation of Evidence to Record Features Along Section Lines

Section line to sections \_\_\_\_\_  
 Object \_\_\_\_\_  
 Record distance \_\_\_\_\_  
 Measured distance \_\_\_\_\_

Other Evidence

Describe evidence of use and occupation such as roads, fences, clearings, timber cutting lines, plantations, etc.. Cite source of testimony if any. ~~\_\_\_\_\_~~

Found a County Monument set in 1965 and one of the 1942 Wray B.T.'s

At time of search:

1. Did you have the record description?

Yes  No \_\_\_\_\_

2. How was search area located?

Pacing, chaining, photos, maps, etc. \_\_\_\_\_

3. Man hours spent in search \_\_\_\_\_

4. Do you think additional search might recover evidence? Yes \_\_\_\_\_ No

5. Signature John J. Herizma

Perpetuation Record

Monument and accessories established. Include brief description of area. \_\_\_\_\_

Xon Rock N42°E 25.66' (1985)

Birch 6" N43°E 40.90'

Elm Stump N54°E 24.80' (1942)

Spruce 8" S23°E 66.26' (1985)

Spruce 8" S15°W 51.42' (1985)

Balsam 18" N79°W 134.92'

Xon Rock N45°W 21.20' (1985)

Certified corner restoration certificate prepared: Yes  No \_\_\_\_\_

Filed in county records at GR. RAPIDS Date \_\_\_\_\_ County Document No. \_\_\_\_\_

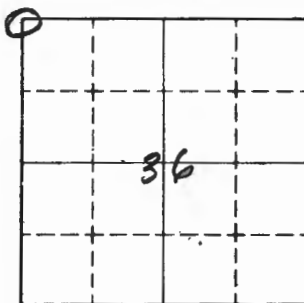
Identified on aerial photo No. \_\_\_\_\_ Which is filed at \_\_\_\_\_



T. 60N R. 26W 4<sup>th</sup> Mer. N.F. Chippewa County Itasca State Minnesota  
Sec Corner common to sections 25 26 35 and 36

EXISTING SURVEYS

Original Government Survey	Original Evidence Found
Year surveyed _____	Year of search _____ By _____
Original monument _____ <small>(Wood post, stone, pile of stones, pipe, etc.)</small>	Monument found _____
Bearing Trees	Original Bearing Trees Found
Species _____	Species _____
Diameter _____	Diameter _____
Bearing _____	Bearing _____
Distance _____	Distance _____
Subsequent Corner Restoration	Evidence of Subsequent Corner Restoration Found
Year surveyed <u>1969</u> By <u>Itasca Co</u>	Year of search <u>9/25/79</u> By <u>M. Olesen</u>
Where filed or recorded <u>Co. Court House</u>	
Monument <u>Alu Coped Iron pipe</u> <small>(Original, concrete post, iron rod, etc.)</small>	<u>Ed. in place</u>
Bearing Trees, Reference Objects	Bearing Trees, Reference Objects
Species <u>Aspen</u> <u>Aspen</u> <u>Aspen</u> <u>Elm</u>	<u>Aspen</u> <u>Aspen</u> <u>Aspen</u> <u>Elm</u>
Diameter <u>9"</u> <u>9"</u> <u>5"</u> <u>4"</u>	<u>14"</u> <u>12"</u> <u>7"</u> <u>7"</u>
Bearing <u>N80E</u> <u>S39W</u> <u>N54W</u> <u>S61E</u>	<u>N88E</u> <u>S45W</u> <u>N46W</u> <u>S55E</u>
Distance <u>4.21'</u> <u>32.75</u> <u>18.62'</u> <u>59.33'</u>	<u>4.21'</u> <u>32.75</u> <u>18.62</u> <u>59.33'</u>



Sketch

O Corner  F.S. Land

Relation of Evidence to Record Features Along Section Lines

Section line to sections \_\_\_\_\_  
 Object \_\_\_\_\_  
 Record distance \_\_\_\_\_  
 Measured distance \_\_\_\_\_

Other Evidence

Describe evidence of use and occupation such as roads, fences, clearings, timber cutting lines, plantations, etc.. Cite source of testimony if any. \_\_\_\_\_

At time of search:

1. Did you have the record description?

Yes \_\_\_\_\_ No \_\_\_\_\_

2. How was search area located?

Pacing, chaining, photos, maps, etc. \_\_\_\_\_

3. Mon hours spent in search \_\_\_\_\_

4. Do you think additional search might

recover evidence? Yes \_\_\_\_\_ No \_\_\_\_\_

5. Signature \_\_\_\_\_

*9/25/79*  
*Ronald Olson*

Perpetuation Record

Monument and accessories established. Include brief description of area. \_\_\_\_\_

*Set a 8' long steel sign post w/ signs 54-2 1/2 54-4*  
*South 1/4*

Certified corner restoration certificate prepared: Yes \_\_\_\_\_ No \_\_\_\_\_

Filed in county records at \_\_\_\_\_ Date \_\_\_\_\_ County Document No. \_\_\_\_\_

Identified on aerial photo No. \_\_\_\_\_ Which is filed at \_\_\_\_\_

T. 60 N. R. 26 W. 4<sup>th</sup> Mer. N.F. Chippewa County Itasca State Minnesota  
44 Corner common to sections 25 & 36

EXISTING SURVEYS

Original Government Survey

Year surveyed \_\_\_\_\_  
 Original monument \_\_\_\_\_  
(Wood post, stone, pile of stones, pipe, etc.)

Bearing Trees

Species \_\_\_\_\_  
 Diameter \_\_\_\_\_  
 Bearing \_\_\_\_\_  
 Distance \_\_\_\_\_

Subsequent Corner Restoration

Year surveyed 1969 By Itasca County.  
 Where filed or recorded Ct. Court House  
 Monument Alu capped Iron pipe  
(Original, concrete post, iron rod, etc.)

Bearing Trees, Reference Objects

Species ~~Birch - Birch~~  
 Diameter ~~4" 4"~~  
 Bearing ~~S43E N42E~~  
 Distance ~~18.76 32.63~~

Original Evidence Found

Year of search \_\_\_\_\_ By \_\_\_\_\_  
 Monument found \_\_\_\_\_

Original Bearing Trees Found

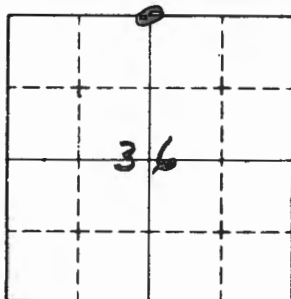
Species \_\_\_\_\_  
 Diameter \_\_\_\_\_  
 Bearing \_\_\_\_\_  
 Distance \_\_\_\_\_

Evidence of Subsequent Corner Restoration Found

Year of search 1900, 77 By E  
Fd. Pipe w/cap

Bearing Trees, Reference Objects

Birch Birch  
 7" 5"  
 N40E S35W  
 3.15 5.75



Sketch

○ Corner    ▨ F.S. Land

Relation of Evidence to Record Features Along Section Lines

Section line to sections \_\_\_\_\_  
 Object \_\_\_\_\_  
 Record distance \_\_\_\_\_  
 Measured distance \_\_\_\_\_

Other Evidence

Describe evidence of use and occupation such as roads, fences, clearings, timber cutting lines, plantations, etc.. Cite source of testimony if any. \_\_\_\_\_

At time of search:

1. Did you have the record description?

Yes \_\_\_\_\_ No \_\_\_\_\_

2. How was search area located?

Pacing, chaining, photos, maps, etc. \_\_\_\_\_

3. Man hours spent in search \_\_\_\_\_

4. Do you think additional search might recover evidence? Yes \_\_\_\_\_ No \_\_\_\_\_

5. Signature \_\_\_\_\_

Perpetuation Record

Monument and accessories established. Include brief description of area. \_\_\_\_\_

*Top private to Co F  
 Cut No. 151*

*Maple 8" St. 1519. West*

*4" West*

*519E 3.0"*

*15.93" W/519 54-2 54-4*

*536 BT*

*9/25/79  
 Ronald Olson*

Certified corner restoration certificate prepared: Yes \_\_\_\_\_ No \_\_\_\_\_

Filed in county records at \_\_\_\_\_ Date \_\_\_\_\_ County Document No. \_\_\_\_\_

Identified on aerial photo No. \_\_\_\_\_ Which is filed at \_\_\_\_\_

T. 60 N R. 25 E 26 4<sup>th</sup> Mer. N.F. Chippewa County Itasca State Minnesota  
Sec Corner common to sections 25 30 31 and 36

EXISTING SURVEYS

**Original Government Survey**

Year surveyed \_\_\_\_\_

Original monument \_\_\_\_\_  
(Wood post, stone, pile of stones, pipe, etc.)

**Bearing Trees**

Species \_\_\_\_\_

Diameter \_\_\_\_\_

Bearing \_\_\_\_\_

Distance \_\_\_\_\_

**Original Evidence Found**

Year of search \_\_\_\_\_ By \_\_\_\_\_

Monument found \_\_\_\_\_

**Original Bearing Trees Found**

Species \_\_\_\_\_

Diameter \_\_\_\_\_

Bearing \_\_\_\_\_

Distance \_\_\_\_\_

**Subsequent Corner Restoration**

Year surveyed 1969 By Itasca County

Where filed or recorded Co. Court House

Monument Alu. Iron pipe  
(Original, concrete post, iron rod, etc.)

**Evidence of Subsequent Corner Restoration Found**

Year of search 1979 By R. Olcese

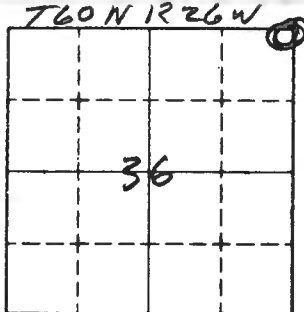
Iron in place

**Bearing Trees, Reference Objects**

Species	<u>Aspen</u>	<u>Aspen</u>	<u>Aspen</u>	<u>Aspen</u>
Diameter	<u>6"</u>	<u>6"</u>	<u>6"</u>	<u>5"</u>
Bearing	<u>N20E</u>	<u>S12W</u>	<u>S42E</u>	<u>N42W</u>
Distance	<u>9.90</u>	<u>18.90</u>	<u>12.00</u>	<u>14.65</u>

**Bearing Trees, Reference Objects**

Species	<u>Aspen</u>	<u>Aspen</u>	<u>Aspen</u>	<u>Aspen</u>
Diameter	<u>9"</u>	<u>12"</u>	<u>10"</u>	<u>2"</u>
Bearing	<u>N34E</u>	<u>S20W</u>	<u>S33E</u>	<u>N39W</u>
Distance	<u>9.9</u>	<u>18.9</u>	<u>12.0</u>	<u>14.65</u>



Sketch

○ Corner  F.S. Land

Relation of Evidence to Record Features Along Section Lines

Section line to sections \_\_\_\_\_  
 Object \_\_\_\_\_  
 Record distance \_\_\_\_\_  
 Measured distance \_\_\_\_\_

Other Evidence

Describe evidence of use and occupation such as roads, fences, clearings, timber cutting lines, plantations, etc.. Cite source of testimony if any. \_\_\_\_\_

At time of search:

1. Did you have the record description?

Yes \_\_\_\_\_ No \_\_\_\_\_

2. How was search area located?

Pacing, chaining, photos, maps, etc. \_\_\_\_\_

3. Mon hours spent in search \_\_\_\_\_

4. Do you think additional search might recover evidence? Yes \_\_\_\_\_ No \_\_\_\_\_

5. Signature \_\_\_\_\_

9/25/79  
 Ronald C. [unclear]

Perpetuation Record

Monument and accessories established. Include brief description of area. \_\_\_\_\_

F set a 8' long steel sign post w/ signs  
 54-2 & 54-4 North 2.2'

8' long steel sign post w/ sign 54-2  
 West 5.5'

Certified corner restoration certificate prepared: Yes \_\_\_\_\_ No \_\_\_\_\_

Filed in county records at \_\_\_\_\_ Date \_\_\_\_\_ County Document No. \_\_\_\_\_

Identified on aerial photo No. \_\_\_\_\_ Which is filed at \_\_\_\_\_

Index No. W-1,2  
(Alphabetical - Numerical)

LAND CORNER RECORD  
(RECTANGULAR SURVEYS)

RP-7150-4 (Rev. 6/13/67)  
GPO 802-127

T. 60N R. 26W 4<sup>th</sup> Mer. N.F. Chippewa County Itasca State Mn.  
Special Meander Corner common to sections 31 and \_\_\_\_\_

EXISTING SURVEYS

Original Government Survey

Year surveyed \_\_\_\_\_  
Original monument \_\_\_\_\_  
(Wood post, stone, pile of stones, pipe, etc.)

Bearing Trees

Species \_\_\_\_\_  
Diameter \_\_\_\_\_  
Bearing \_\_\_\_\_  
Distance \_\_\_\_\_

Subsequent Corner Restoration

Year surveyed \_\_\_\_\_ By \_\_\_\_\_  
Where filed or recorded \_\_\_\_\_  
Monument \_\_\_\_\_  
(Original, concrete post, iron rod, etc.)

Bearing Trees, Reference Objects

Species \_\_\_\_\_  
Diameter \_\_\_\_\_  
Bearing \_\_\_\_\_  
Distance \_\_\_\_\_

Original Evidence Found

Year of search \_\_\_\_\_ By \_\_\_\_\_  
Monument found \_\_\_\_\_

Original Bearing Trees Found

Species \_\_\_\_\_  
Diameter \_\_\_\_\_  
Bearing \_\_\_\_\_  
Distance \_\_\_\_\_

Evidence of Subsequent Corner Restoration Found

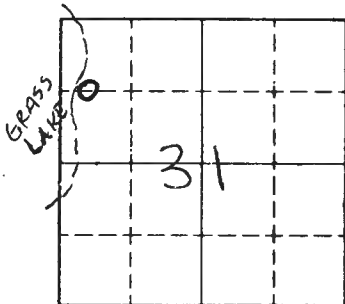
Year of search \_\_\_\_\_ By \_\_\_\_\_  
\_\_\_\_\_  
\_\_\_\_\_  
\_\_\_\_\_

Bearing Trees, Reference Objects

\_\_\_\_\_  
\_\_\_\_\_  
\_\_\_\_\_  
\_\_\_\_\_

Relation of Evidence to Record Features Along Section Lines

Section line to sections \_\_\_\_\_  
 Object \_\_\_\_\_  
 Record distance \_\_\_\_\_  
 Measured distance \_\_\_\_\_



Sketch

○ Corner    ▨ F.S. Land

Other Evidence

Describe evidence of use and occupation such as roads, fences, clearings, timber cutting lines, plantations, etc.. Cite source of testimony if any. this corner was established by this survey

At time of search:

1. Did you have the record description?

Yes \_\_\_\_\_ No \_\_\_\_\_

2. How was search area located?

Pacing, chaining, photos, maps, etc. \_\_\_\_\_

3. Man hours spent in search \_\_\_\_\_

4. Do you think additional search might recover evidence? Yes \_\_\_\_\_ No \_\_\_\_\_

\_\_\_\_\_

5. Signature John J. Hinzman

Perpetuation Record

Monument and accessories established. Include brief description of area. \_\_\_\_\_

Birch	8"	S 38° E	15.80'
Birch	6"	S 76° W	6.98'
Basswood	8"	N 54° W	26.55'

Corner is 50' ± East of Shore on Stable Ground.

Certified corner restoration certificate prepared: Yes \_\_\_\_\_ No X

Filed in county records at \_\_\_\_\_ Date \_\_\_\_\_ County Document No. \_\_\_\_\_

Identified on aerial photo No. \_\_\_\_\_ Which is filed at \_\_\_\_\_



Index No. W-2  
(Alphabetical - Memorial)

LAND CORNER RECORD  
(RECTANGULAR SURVEYS)

RP-7150-4 (Rev. 6/13/67)  
GPO 802-127

T. 60N R. 27W 4<sup>th</sup> Mer. N.F. Chippewa County Itasca State Mn.  
NW 1/16 Corner common to sections 31 and \_\_\_\_\_

EXISTING SURVEYS

Original Government Survey

Year surveyed \_\_\_\_\_  
Original monument \_\_\_\_\_  
(Wood post, stone, pile of stones, pipe, etc.)

Bearing Trees

Species \_\_\_\_\_  
Diameter \_\_\_\_\_  
Bearing \_\_\_\_\_  
Distance \_\_\_\_\_

Subsequent Corner Restoration

Year surveyed \_\_\_\_\_ By \_\_\_\_\_  
Where filed or recorded \_\_\_\_\_  
Monument \_\_\_\_\_  
(Original, concrete post, iron rod, etc.)

Bearing Trees, Reference Objects

Species \_\_\_\_\_  
Diameter \_\_\_\_\_  
Bearing \_\_\_\_\_  
Distance \_\_\_\_\_

Original Evidence Found

Year of search \_\_\_\_\_ By \_\_\_\_\_  
Monument found \_\_\_\_\_

Original Bearing Trees Found

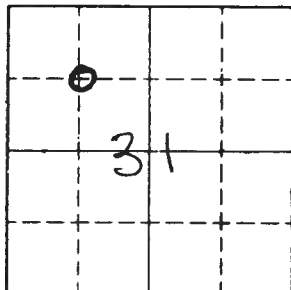
Species \_\_\_\_\_  
Diameter \_\_\_\_\_  
Bearing \_\_\_\_\_  
Distance \_\_\_\_\_

Evidence of Subsequent Corner Restoration Found

Year of search \_\_\_\_\_ By \_\_\_\_\_  
\_\_\_\_\_  
\_\_\_\_\_  
\_\_\_\_\_

Bearing Trees, Reference Objects

\_\_\_\_\_  
\_\_\_\_\_  
\_\_\_\_\_  
\_\_\_\_\_



Sketch

○ Corner    ▨ F.S. Land

Relation of Evidence to Record Features Along Section Lines

Section line to sections \_\_\_\_\_  
 Object \_\_\_\_\_  
 Record distance \_\_\_\_\_  
 Measured distance \_\_\_\_\_

Other Evidence

Describe evidence of use and occupation such as roads, fences, clearings, timber cutting lines, plantations, etc.. Cite source of testimony if any.

*this corner was established by this survey*

At time of search:

1. Did you have the record description?

Yes \_\_\_\_\_ No \_\_\_\_\_

2. How was search area located?

Pacing, chaining, photos, maps, etc. \_\_\_\_\_

3. Man hours spent in search \_\_\_\_\_

4. Do you think additional search might recover evidence? Yes \_\_\_\_\_ No \_\_\_\_\_

\_\_\_\_\_

5. Signature *John J. Kingman*

Perpetuation Record

Monument and accessories established. Include brief description of area. \_\_\_\_\_

<i>Cedar</i>	<i>12"</i>	<i>N 35° W</i>	<i>20.41'</i>
<i>Cedar</i>	<i>8"</i>	<i>East</i>	<i>10.08'</i>
<i>Birch</i>	<i>8"</i>	<i>S 72° W</i>	<i>25.10'</i>

Certified corner restoration certificate prepared: Yes \_\_\_\_\_ No

Filed in county records at \_\_\_\_\_ Date \_\_\_\_\_ County Document No. \_\_\_\_\_

Identified on aerial photo No. \_\_\_\_\_ Which is filed at \_\_\_\_\_

Index No. W-3  
(Alphabetical - Numerical)

LAND CORNER RECORD  
(RECTANGULAR SURVEYS)

R9-7150-4 (Rev. 6/13/67)  
GPO 802-127

T. 60N R. 26W 4<sup>th</sup> Mer. N.F. Chippewa County Itasca State MN  
C-N 1/16 Corner common to sections 31 and \_\_\_\_\_

EXISTING SURVEYS

Original Government Survey

Year surveyed \_\_\_\_\_  
Original monument \_\_\_\_\_  
(Wood post, stone, pile of stones, pipe, etc.)

Bearing Trees

Species \_\_\_\_\_  
Diameter \_\_\_\_\_  
Bearing \_\_\_\_\_  
Distance \_\_\_\_\_

Subsequent Corner Restoration

Year surveyed \_\_\_\_\_ By \_\_\_\_\_  
Where filed or recorded \_\_\_\_\_  
Monument \_\_\_\_\_  
(Original, concrete post, iron rod, etc.)

Bearing Trees, Reference Objects

Species \_\_\_\_\_  
Diameter \_\_\_\_\_  
Bearing \_\_\_\_\_  
Distance \_\_\_\_\_

Original Evidence Found

Year of search \_\_\_\_\_ By \_\_\_\_\_  
Monument found \_\_\_\_\_

Original Bearing Trees Found

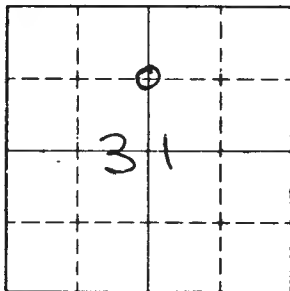
Species \_\_\_\_\_  
Diameter \_\_\_\_\_  
Bearing \_\_\_\_\_  
Distance \_\_\_\_\_

Evidence of Subsequent Corner Restoration Found

Year of search \_\_\_\_\_ By \_\_\_\_\_  
\_\_\_\_\_  
\_\_\_\_\_  
\_\_\_\_\_

Bearing Trees, Reference Objects

\_\_\_\_\_  
\_\_\_\_\_  
\_\_\_\_\_  
\_\_\_\_\_



Sketch

○ Corner    ▨ F.S. Land

Relation of Evidence to Record Features Along Section Lines

Section line to sections \_\_\_\_\_  
 Object \_\_\_\_\_  
 Record distance \_\_\_\_\_  
 Measured distance \_\_\_\_\_

Other Evidence

Describe evidence of use and occupation such as roads, fences, clearings, timber cutting lines, plantations, etc.. Cite source of testimony if any. this corner was established by this survey

At time of search:

1. Did you have the record description?

Yes \_\_\_\_\_ No \_\_\_\_\_

2. How was search area located?

Pacing, chaining, photos, maps, etc. \_\_\_\_\_

3. Man hours spent in search \_\_\_\_\_

4. Do you think additional search might recover evidence? Yes \_\_\_\_\_ No \_\_\_\_\_

5. Signature John J. Kingman

Perpetuation Record

Monument and accessories established. Include brief description of area. \_\_\_\_\_

Ash	8"	N 3°W	77.71'
Balsam	8"	N 48°E	17.85'
Spruce	20"	N 68°E	52.16'

Certified corner restoration certificate prepared: Yes \_\_\_\_\_ No X

Filed in county records at \_\_\_\_\_ Date \_\_\_\_\_ County Document No. \_\_\_\_\_

Identified on aerial photo No. \_\_\_\_\_ Which is filed at \_\_\_\_\_

Index No. W-4  
(Alphabetical - Numerical)

LAND CORNER RECORD  
(RECTANGULAR SURVEYS)

R9-7150-4 (Rev. 6/13/67)  
GPO 802-127

T. 60N R. 26W 4<sup>th</sup> Mer. N.F. Chippewa County Wasca State Mn.  
NE 1/16 Corner common to sections 31 and \_\_\_\_\_

EXISTING SURVEYS

Original Government Survey

Year surveyed \_\_\_\_\_  
Original monument \_\_\_\_\_  
(Wood post, stone, pile of stones, pipe, etc.)

Bearing Trees

Species \_\_\_\_\_  
Diameter \_\_\_\_\_  
Bearing \_\_\_\_\_  
Distance \_\_\_\_\_

Subsequent Corner Restoration

Year surveyed \_\_\_\_\_ By \_\_\_\_\_  
Where filed or recorded \_\_\_\_\_  
Monument \_\_\_\_\_  
(Original, concrete post, iron rod, etc.)

Bearing Trees, Reference Objects

Species \_\_\_\_\_  
Diameter \_\_\_\_\_  
Bearing \_\_\_\_\_  
Distance \_\_\_\_\_

Original Evidence Found

Year of search \_\_\_\_\_ By \_\_\_\_\_  
Monument found \_\_\_\_\_

Original Bearing Trees Found

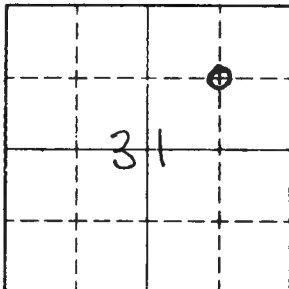
Species \_\_\_\_\_  
Diameter \_\_\_\_\_  
Bearing \_\_\_\_\_  
Distance \_\_\_\_\_

Evidence of Subsequent Corner Restoration Found

Year of search \_\_\_\_\_ By \_\_\_\_\_  
\_\_\_\_\_  
\_\_\_\_\_  
\_\_\_\_\_

Bearing Trees, Reference Objects

\_\_\_\_\_  
\_\_\_\_\_  
\_\_\_\_\_  
\_\_\_\_\_



Sketch

○ Corner    ▨ F.S. Land

Relation of Evidence to Record Features Along Section Lines

Section line to sections \_\_\_\_\_  
 Object \_\_\_\_\_  
 Record distance \_\_\_\_\_  
 Measured distance \_\_\_\_\_

Other Evidence

Describe evidence of use and occupation such as roads, fences, clearings, timber cutting lines, plantations, etc.. Cite source of testimony if any. this corner was established by this survey

At time of search:

1. Did you have the record description?

Yes \_\_\_\_\_ No \_\_\_\_\_

2. How was search area located?

Pacing, chaining, photos, maps, etc. \_\_\_\_\_

3. Man hours spent in search \_\_\_\_\_

4. Do you think additional search might recover evidence? Yes \_\_\_\_\_ No \_\_\_\_\_

5. Signature John F. Blinn

Perpetuation Record

Monument and accessories established. Include brief description of area. \_\_\_\_\_

Cedar	6"	S86°E	15.34'
Spruce	20"	N65°W	47.96'
Aspen	6"	N21°E	2.46'

Certified corner restoration certificate prepared: Yes \_\_\_\_\_ No X

Filed in county records at \_\_\_\_\_ Date \_\_\_\_\_ County Document No. \_\_\_\_\_

Identified on aerial photo No. \_\_\_\_\_ Which is filed at \_\_\_\_\_

Index No. X-2  
(Alphabetical - Numerical)

LAND CORNER RECORD  
(RECTANGULAR SURVEYS)

RD-7150-4 (Rev. 6/13/67)  
GPO 802-127

T. 60N R. 26W 44 Mer. N.F. Chippewa County Itasca State Mn.  
C-W 1/16 Corner common to sections 31 and \_\_\_\_\_

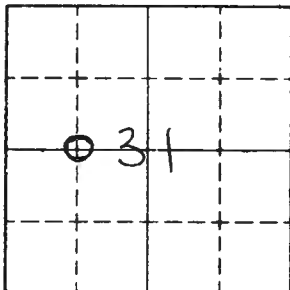
EXISTING SURVEYS

Original Government Survey
Year surveyed _____
Original monument _____ <small>(Wood post, stone, pile of stones, pipe, etc.)</small>
<b>Bearing Trees</b>
Species _____
Diameter _____
Bearing _____
Distance _____

Original Evidence Found
Year of search _____ By _____
Monument found _____
<b>Original Bearing Trees Found</b>
Species _____
Diameter _____
Bearing _____
Distance _____

Subsequent Corner Restoration
Year surveyed _____ By _____
Where filed or recorded _____
Monument _____ <small>(Original, concrete post, iron rod, etc.)</small>
<b>Bearing Trees, Reference Objects</b>
Species _____
Diameter _____
Bearing _____
Distance _____

Evidence of Subsequent Corner Restoration Found
Year of search _____ By _____
_____
_____
_____
<b>Bearing Trees, Reference Objects</b>
Species _____
Diameter _____
Bearing _____
Distance _____



Sketch

○ Corner    ▨ F.S. Land

Relation of Evidence to Record Features Along Section Lines

Section line to sections \_\_\_\_\_  
 Object \_\_\_\_\_  
 Record distance \_\_\_\_\_  
 Measured distance \_\_\_\_\_

Other Evidence

Describe evidence of use and occupation such as roads, fences, clearings, timber cutting lines, plantations, etc.. Cite source of testimony if any.

*this corner was established by this survey*

At time of search:

1. Did you have the record description?

Yes \_\_\_\_\_ No \_\_\_\_\_

2. How was search area located?

Pacing, chaining, photos, maps, etc. \_\_\_\_\_

3. Man hours spent in search \_\_\_\_\_

4. Do you think additional search might recover evidence? Yes \_\_\_\_\_ No \_\_\_\_\_

\_\_\_\_\_

5. Signature *John J. Hymowitz*

Perpetuation Record

Monument and accessories established. Include brief description of area. \_\_\_\_\_

Ash	6"	N 49° W	10.34'
Ash	6"	N 87° W	38.32'
Ash	6"	S 67° W	36.32'

Certified corner restoration certificate prepared: Yes \_\_\_\_\_ No

Filed in county records at \_\_\_\_\_ Date \_\_\_\_\_ County Document No. \_\_\_\_\_

Identified on aerial photo No. \_\_\_\_\_ Which is filed at \_\_\_\_\_



Index No. X-5  
(Alphabetical - Numerical)

LAND CORNER RECORD  
(RECTANGULAR SURVEYS)

RD-7150-4 (Rev. 6/13/67)  
GPO 802-127

T. 60N R. 26W 4<sup>th</sup> Mer. N.F. Chippewa County Itasca State Mn.  
Quarter Corner common to sections 31, 32 and \_\_\_\_\_

EXISTING SURVEYS

Original Government Survey

Year surveyed 1875 J. P. Hinchilwood  
Original monument Cedar Post  
(Wood post, stone, pile of stones, pipe, etc.)

Bearing Trees

Species N. Pine Cedar  
Diameter 18" 7"  
Bearing S 130° W N 61° E  
Distance 9 lks 40 lks

Subsequent Corner Restoration

Year surveyed 1965 By Itasca Co.  
Where filed or recorded Itasca Co.  
Monument 2" PIPE w/ CAP  
(Original, concrete post, iron rod, etc.)

Bearing Trees, Reference Objects

Species Ash Ash  
Diameter 6" 5"  
Bearing N 36 1/2° E S 84° W  
Distance 24.77 32.27'

Original Evidence Found

Year of search \_\_\_\_\_ By \_\_\_\_\_  
Monument found \_\_\_\_\_

Original Bearing Trees Found

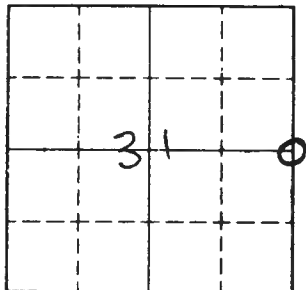
Species \_\_\_\_\_  
Diameter \_\_\_\_\_  
Bearing \_\_\_\_\_  
Distance \_\_\_\_\_

Evidence of Subsequent Corner Restoration Found

Year of search \_\_\_\_\_ By \_\_\_\_\_  
\_\_\_\_\_  
\_\_\_\_\_

Bearing Trees, Reference Objects

\_\_\_\_\_  
\_\_\_\_\_  
\_\_\_\_\_  
\_\_\_\_\_



Sketch

○ Corner    ▨ F.S. Land

Relation of Evidence to Record Features Along Section Lines

Section line to sections \_\_\_\_\_  
 Object \_\_\_\_\_  
 Record distance \_\_\_\_\_  
 Measured distance \_\_\_\_\_

Other Evidence

Describe evidence of use and occupation such as roads, fences, clearings, timber cutting lines, plantations, etc.. Cite source of testimony if any. Itasca Co. monumented this position<sup>(1965)</sup> and perpetuated it in 1985.

At time of search:

1. Did you have the record description?

Yes  No \_\_\_\_\_

2. How was search area located?

Pacing, chaining, photos, maps, etc. chaining

3. Man hours spent in search 2

4. Do you think additional search might recover evidence? Yes \_\_\_\_\_ No

5. Signature John J. Blinman

Perpetuation Record

Monument and accessories established. Include brief description of area. \_\_\_\_\_

Ash	10"	N30°E	26.58'	(1985)
Bals. Stump		S85°E	19.99	(1985)
Birch	12"	S44°W	11.97	(1985)
Ash	8"	N65°W	26.97	(1985)

Certified corner restoration certificate prepared: Yes  No \_\_\_\_\_

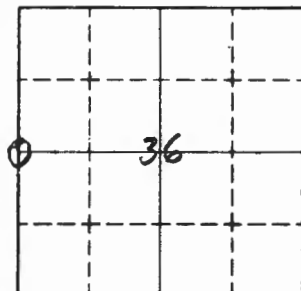
Filed in county records at \_\_\_\_\_ Date \_\_\_\_\_ County Document No. \_\_\_\_\_

Identified on aerial photo No. \_\_\_\_\_ Which is filed at \_\_\_\_\_

T. 60 N R. 26 4<sup>th</sup> Mer. N.F. Chippewa County Itasca State Minnesota  
 Corner common to sections 33 & 36

EXISTING SURVEYS

Original Government Survey	Original Evidence Found
Year surveyed _____	Year of search _____ By _____
Original monument _____ <small>(Wood post, stone, pile of stones, pipe, etc.)</small>	Monument found _____
Bearing Trees	Original Bearing Trees Found
Species _____	Species _____
Diameter _____	Diameter _____
Bearing _____	Bearing _____
Distance _____	Distance _____
Subsequent Corner Restoration	Evidence of Subsequent Corner Restoration Found
Year surveyed <u>1969</u> By <u>Itasca County</u>	Year of search <u>9/25/79</u> By <u>T. J. ...</u>
Where filed or recorded <u>Itasca Co. Court House</u>	
Monument <u>Alu. Cap. Iron pipe</u> <small>(Original, concrete cap, iron rod, etc.)</small>	<u>Ed. in place</u>
Bearing Trees, Reference Objects	Bearing Trees, Reference Objects
Species <u>Maple Balsam</u>	<u>MAPLE Balsam of GIL</u>
Diameter <u>3"</u> <u>7"</u>	<u>6"</u> <u>10"</u>
Bearing <u>N53E</u> <u>West</u>	<u>N61E</u> <u>N86W</u>
Distance <u>10.34'</u> <u>28.94'</u>	<u>10.34</u> <u>28.94</u>



Sketch

○ Corner    ▨ F.S. Land

Relation of Evidence to Record Features Along Section Lines

Section line to sections \_\_\_\_\_  
 Object \_\_\_\_\_  
 Record distance \_\_\_\_\_  
 Measured distance \_\_\_\_\_

Other Evidence

Describe evidence of use and occupation such as roads, fences, clearings, timber cutting lines, plantations, etc.. Cite source of testimony if any. \_\_\_\_\_

At time of search:

1. Did you have the record description?  
 Yes \_\_\_\_\_ No \_\_\_\_\_

2. How was search area located?  
 Pacing, chaining, photos, maps,  
 etc. \_\_\_\_\_

3. Man hours spent in search \_\_\_\_\_

4. Do you think additional search might  
 recover evidence? Yes \_\_\_\_\_ No \_\_\_\_\_

5. Signature \_\_\_\_\_

Perpetuation Record

Monument and accessories established. Include brief description of area. \_\_\_\_\_

*To perpetuate this Cor F*  
*Cut New Pt. set*

*Elm*  
*64*

*S28W*

*32.67"*

*14535*

*B.T.*

*3.3'*

*Signs 54-2*

*Signs 34-2*

*4-1*

*9/25/79*  
*found*

Certified corner restoration certificate prepared: Yes \_\_\_\_\_ No \_\_\_\_\_

Filed in county records at \_\_\_\_\_ Date \_\_\_\_\_ County Document No. \_\_\_\_\_

Identified on aerial photo No. \_\_\_\_\_ Which is filed at \_\_\_\_\_

Index No. X.Y-1  
(Alphabetical - Numerical)

LAND CORNER RECORD  
(RECTANGULAR SURVEYS)

RD-7150-4 (Rev. 6/13/67)  
GPO 802-127

T. 60 N R. 26 W / 27 W 4<sup>th</sup> Mer. N.F. Chippewa County Itasca State Mn.  
Meander E Corner common to sections 36, 31 and \_\_\_\_\_

EXISTING SURVEYS

Original Government Survey

Year surveyed 1875 - cedar post  
Original monument J. P. Hinchilwood  
(Wood post, stone, pile of stones, pipe, etc.)

Bearing Trees

Species Cedar Tam  
Diameter 7" 8"  
Bearing S14°E S20°W  
Distance 42 lks 19.5 lks

Original Evidence Found

Year of search \_\_\_\_\_ By \_\_\_\_\_  
Monument found \_\_\_\_\_

Original Bearing Trees Found

Species \_\_\_\_\_  
Diameter \_\_\_\_\_  
Bearing \_\_\_\_\_  
Distance \_\_\_\_\_

Subsequent Corner Restoration

Year surveyed 1942 1925 By \_\_\_\_\_  
Where filed or recorded \_\_\_\_\_  
Monument \_\_\_\_\_  
(Original, concrete post, iron rod, etc.)

Evidence of Subsequent Corner Restoration Found

Year of search \_\_\_\_\_ By \_\_\_\_\_  
\_\_\_\_\_  
\_\_\_\_\_  
\_\_\_\_\_  
\_\_\_\_\_

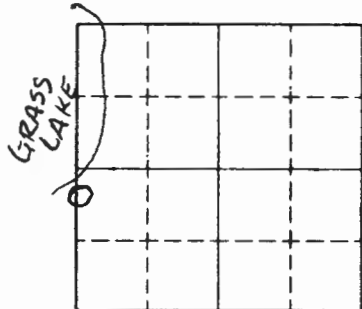
Bearing Trees, Reference Objects

Species Cedar Cedar Cedar  
Diameter 5" 4" 7"  
Bearing N25°E N87°E S17°W  
Distance 8.70' 11.10 6.87'  
(Stp)

Bearing Trees, Reference Objects

\_\_\_\_\_  
\_\_\_\_\_  
\_\_\_\_\_  
\_\_\_\_\_

Relation of Evidence to Record Features Along Section Lines



Sketch

○ Corner    ▨ F.S. Land

Section line to sections \_\_\_\_\_  
 Object \_\_\_\_\_  
 Record distance \_\_\_\_\_  
 Measured distance \_\_\_\_\_

Other Evidence

Describe evidence of use and occupation such as roads, fences, clearings, timber cutting lines, plantations, etc.. Cite source of testimony if any. this corner is a county monument perpetuating the original corner

At time of search:

1. Did you have the record description?

Yes  No \_\_\_\_\_

2. How was search area located?

Pacing, chaining, photos, maps, etc. \_\_\_\_\_

3. Man hours spent in search \_\_\_\_\_

4. Do you think additional search might recover evidence? Yes \_\_\_\_\_ No

5. Signature

*John J. King*

Perpetuation Record

Monument and accessories established. Include brief description of area. \_\_\_\_\_

Birch	6"	N 56°E	6.65'
Cedar Stump		N 87°E	11.10' (1925)
Cedar	8"	S 58°E	12.23'
Cedar	16"	S 17°W	6.87' (1942)

this corner is 10' from the shore

Certified corner restoration certificate prepared: Yes  No \_\_\_\_\_

Filed in county records at \_\_\_\_\_ Date \_\_\_\_\_ County Document No. \_\_\_\_\_

Identified on aerial photo No. \_\_\_\_\_ Which is filed at \_\_\_\_\_

Index No. 2-1  
(Alphabetical - Numerical)

LAND CORNER RECORD  
(RECTANGULAR SURVEYS)

RD-7150-4 (Rev. 6/13/67)  
 GPO 802-127

T. 59, 60 N. R. 26, 27 W. 4<sup>th</sup> Mer. N.F. Chippewa County Itasca State Mn.  
Section Corner common to sections \_\_\_\_\_ and \_\_\_\_\_

EXISTING SURVEYS

Original Government Survey

Year surveyed 1874 F.G. Winston  
 Original monument \_\_\_\_\_  
(Wood post, stone, pile of stones, pipe, etc.)

Bearing Trees

Species	<u>Pine</u>	<u>Pine</u>	<u>Pine</u>	<u>Cedar</u>
Diameter	<u>24"</u>	<u>24"</u>	<u>24"</u>	<u>6"</u>
Bearing	<u>N 8 1/2° E</u>	<u>S 40° E</u>	<u>N 35° W</u>	<u>S 20 1/2° W</u>
Distance	<u>58 lks</u>	<u>180 lks</u>	<u>181 lks</u>	<u>30 lks</u>

Original Evidence Found

Year of search \_\_\_\_\_ By \_\_\_\_\_  
 Monument found \_\_\_\_\_

Original Bearing Trees Found

Species	_____	_____	_____	_____
Diameter	_____	_____	_____	_____
Bearing	_____	_____	_____	_____
Distance	_____	_____	_____	_____

Subsequent Corner Restoration

Year surveyed 1925 By \_\_\_\_\_  
 Where filed or recorded Itasca Co.  
 Monument \_\_\_\_\_  
(Original, concrete post, iron rod, etc.)

Evidence of Subsequent Corner Restoration Found

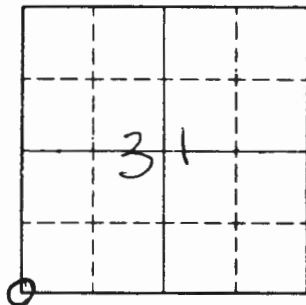
Year of search \_\_\_\_\_ By \_\_\_\_\_  
 \_\_\_\_\_  
 \_\_\_\_\_  
 \_\_\_\_\_  
 \_\_\_\_\_

Bearing Trees, Reference Objects

Species	<u>Poplar</u>	<u>Poplar</u>	<u>Poplar</u>	_____
Diameter	<u>8"</u>	<u>7"</u>	<u>7"</u>	_____
Bearing	<u>N 25° E</u>	<u>S 75° W</u>	<u>N 47° W</u>	_____
Distance	<u>80.70</u>	<u>73.9</u>	<u>46.7'</u>	_____

Bearing Trees, Reference Objects

Species	_____	_____	_____	_____
Diameter	_____	_____	_____	_____
Bearing	_____	_____	_____	_____
Distance	_____	_____	_____	_____



Sketch

○ Corner    ▨ F.S. Land

Relation of Evidence to Record Features Along Section Lines

Section line to sections \_\_\_\_\_  
 Object \_\_\_\_\_  
 Record distance \_\_\_\_\_  
 Measured distance \_\_\_\_\_

Other Evidence

Describe evidence of use and occupation such as roads, fences, clearings, timber cutting lines, plantations, etc.. Cite source of testimony if any. \_\_\_\_\_

At time of search:

1. Did you have the record description?

Yes  No \_\_\_\_\_

2. How was search area located?

Pacing, chaining, photos, maps, etc. \_\_\_\_\_

3. Mon hours spent in search \_\_\_\_\_

4. Do you think additional search might recover evidence? Yes \_\_\_\_\_ No

5. Signature

*John J. Hinzma*

Perpetuation Record

Monument and accessories established. Include brief description of area. \_\_\_\_\_

Power Pole	S84° E	29.51	
Birch 8"	S 60° E	84.65'	(1965)
Birch 14"	S 54° W	59.14'	(1965)
RLS PIPE	West	25.47	
P.P. stub	N 88° W	32.25	(1965)
Ref Markt (ITASCA Co.)	East	30.32	

Certified corner restoration certificate prepared: Yes  No \_\_\_\_\_

Filed in county records at \_\_\_\_\_ Date \_\_\_\_\_ County Document No. \_\_\_\_\_

Identified on aerial photo No. \_\_\_\_\_ Which is filed at \_\_\_\_\_



Index File No. 2-1

CORNER RECORD (SEARCH)

Tract or Survey No. \_\_\_\_\_ Cor. No. \_\_\_\_\_

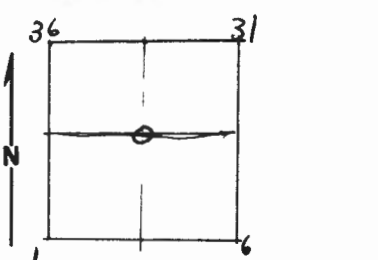
T 60 R. 26+27

R.D. Marcell County Atasca

Merid. 4A

N.F. Chippewa State Missn.

CORNER DIAGRAM



DESCRIBE CORNER MONUMENT FOUND

Found 2" pipe with cap sticking 2 feet out of ground, witness trees present with old blazes present at corner 2-6-68 RONALD G. RAYBURN *QRW*

DESCRIBE BEARING TREES OR OTHER OFFICIAL ACCESSORIES FOUND

Sec cor. 1, 6, 31, 36

PHOTO IDENTIFICATION DATA

Photo No. \_\_\_\_\_  
Filed At. \_\_\_\_\_  
Object Ident. \_\_\_\_\_  
Ident. By \_\_\_\_\_  
*Signature*

DESCRIBE CORNER LOCATION RELATIVE TO NEAR-BY FEATURES, ALSO HOW TO REACH CORNER

PLANE COORDINATE POSITION DATA

State \_\_\_\_\_ Zone \_\_\_\_\_  
X \_\_\_\_\_  
Y \_\_\_\_\_  
Estab. By \_\_\_\_\_  
*Agency*

Signature

Title

Division

Headquarters

Date

7100-52

REV. 65 5

CORNER RECORD (PERPETUATION)

MONUMENT: DESCRIBE NEW MONUMENT SET, OR WORK DONE TO PRESERVE EXISTING MONUMENT

*RTASCA COUNTY MONUMENT*

9

ACCESSORIES DESCRIBE NEW BT'S WITNESS OBJECTS ETC. ESTABLISHED, OR WORK DONE TO PRESERVE EXISTING EVIDENCE

10

Work Done By \_\_\_\_\_ Title \_\_\_\_\_ Date \_\_\_\_\_ State Registration No. or Agency \_\_\_\_\_

Certified Cor. Record Prepared? Yes No Filed At: \_\_\_\_\_ Date \_\_\_\_\_

11

REMARKS

12

Index File No. T. R. M. , Tract or Surv. No. Cor, \_\_\_\_\_

13

Index No. 2-1.2  
(Alphabetical - Numerical)

LAND CORNER RECORD  
(RECTANGULAR SURVEYS)

RR-7150-4 (Rev. 6/13/67)  
GPO 802-127

T. 59.60 N. R. 26 W. Mer. N.F. Chippewa County Itasca State Mn.  
Meander Corner common to sections 31, 6 and \_\_\_\_\_  
W. Shore Turtle Lk.

EXISTING SURVEYS

Original Government Survey

Year surveyed 1874 By F.G. Winston  
Original monument \_\_\_\_\_  
(Wood post, stone, pile of stones, pipe, etc.)

Bearing Trees

Species Tam Willow  
Diameter 6" 4"  
Bearing S35°E N53°W  
Distance 35.lks 9.lks

Subsequent Corner Restoration

Year surveyed \_\_\_\_\_ By \_\_\_\_\_  
Where filed or recorded \_\_\_\_\_  
Monument \_\_\_\_\_  
(Original, concrete post, iron rod, etc.)

Bearing Trees, Reference Objects

Species \_\_\_\_\_  
Diameter \_\_\_\_\_  
Bearing \_\_\_\_\_  
Distance \_\_\_\_\_

Original Evidence Found

Year of search \_\_\_\_\_ By \_\_\_\_\_  
Monument found \_\_\_\_\_

Original Bearing Trees Found

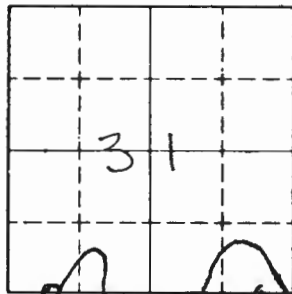
Species \_\_\_\_\_  
Diameter \_\_\_\_\_  
Bearing \_\_\_\_\_  
Distance \_\_\_\_\_

Evidence of Subsequent Corner Restoration Found

Year of search \_\_\_\_\_ By \_\_\_\_\_

Bearing Trees, Reference Objects

Species \_\_\_\_\_  
Diameter \_\_\_\_\_  
Bearing \_\_\_\_\_  
Distance \_\_\_\_\_



○ Corner    ▨ F.S. Land

Relation of Evidence to Record Features Along Section Lines

Section line to sections \_\_\_\_\_  
 Object \_\_\_\_\_  
 Record distance \_\_\_\_\_  
 Measured distance \_\_\_\_\_

Other Evidence

Describe evidence of use and occupation such as roads, fences, clearings, timber cutting lines, plantations, etc.. Cite source of testimony if any. Itasca Co. set a pipe with a cap 75' from the water in 1965 and perpetuated the position in 1984 - FOUND TO BE IN ERROR BY THIS SURVEY.

At time of search:

1. Did you have the record description?  
 Yes \_\_\_\_\_ No \_\_\_\_\_

2. How was search area located?  
 Pacing, chaining, photos, maps, etc. \_\_\_\_\_

3. Man hours spent in search \_\_\_\_\_

4. Do you think additional search might recover evidence? Yes \_\_\_\_\_ No \_\_\_\_\_

5. Signature John J. Higgins

Perpetuation Record

Monument and accessories established. Include brief description of area. set and filed by ITASCA Co. Surveyor

B.O.G.	10 1/2"	West	21.70'
TWIN ASH	19 1/2"	S 34° E	38.14'
W. PINE	16"	S 6° E	72.58'

Certified corner restoration certificate prepared: Yes  No

Filed in county records at GR. RAPIDS Date \_\_\_\_\_ County Document No. 415798

Identified on aerial photo No. \_\_\_\_\_ Which is filed at \_\_\_\_\_

Index No. 2-23  
(Alphabetical - Subscript)

LAND CORNER RECORD  
(RECTANGULAR SURVEYS)

RD-7150-4 (Rev. 6/13/67)  
GPO 802-127

T. 59, 60 N R. 26 4<sup>th</sup> Mer. N.F. Chippewa County Itasca State Mn.

Meander Corner common to sections 6, 31 and E. Shore TURTLE LAKE / W. SIDE POINT

EXISTING SURVEYS

Original Government Survey

Year surveyed 1874 F.G. Winston  
Original monument (Wood post, stone, pile of stones, pipe, etc.)

Bearing Trees

Species W. Pine W. Birch  
Diameter 10" 7"  
Bearing N 40° E S 30° E  
Distance 35 lks 2 lks

Subsequent Corner Restoration

Year surveyed 1925 By \_\_\_\_\_  
Where filed or recorded Itasca Co.  
Monument (Original, concrete post, iron rod, etc.)

Bearing Trees, Reference Objects

Species Cedar Cedar  
Diameter 12" 12"  
Bearing N 8° E S 61° E  
Distance 39.3' 83.5'

Original Evidence Found

Year of search \_\_\_\_\_ By \_\_\_\_\_  
Monument found \_\_\_\_\_

Original Bearing Trees Found

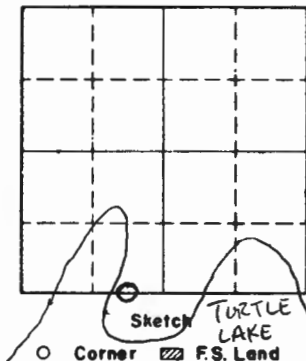
Species \_\_\_\_\_  
Diameter \_\_\_\_\_  
Bearing \_\_\_\_\_  
Distance \_\_\_\_\_

Evidence of Subsequent Corner Restoration Found

Year of search \_\_\_\_\_ By \_\_\_\_\_  
\_\_\_\_\_  
\_\_\_\_\_  
\_\_\_\_\_

Bearing Trees, Reference Objects

\_\_\_\_\_  
\_\_\_\_\_  
\_\_\_\_\_  
\_\_\_\_\_



Relation of Evidence to Record Features Along Section Lines

Section line to sections \_\_\_\_\_  
 Object \_\_\_\_\_  
 Record distance \_\_\_\_\_  
 Measured distance \_\_\_\_\_

Other Evidence

Describe evidence of use and occupation such as roads, fences, clearings, timber cutting lines, plantations, etc.. Cite source of testimony if any. in 1965 Itasca Co. replaced a 2" pipe with cap at corner location. and perpetuated this position in 1984 - FOUND TO BE IN ERROR BY THIS SURVEY

At time of search:

1. Did you have the record description?

Yes  No \_\_\_\_\_

2. How was search area located?

Pacing, chaining, photos, maps, etc. \_\_\_\_\_

3. Man hours spent in search \_\_\_\_\_

4. Do you think additional search might recover evidence? Yes \_\_\_\_\_ No

5. Signature John F. Higgins

Perpetuation Record

Monument and accessories established. Include brief description of area. set and filed by ITASCA COUNTY Surveyor

Cedar	5 1/2"	N 04° W	62.93'
Cedar	18"	N 12° E	40.18' (1925)
Cedar	6"	S 62° E	12.80'

Certified corner restoration certificate prepared: Yes  No \_\_\_\_\_

Filed in county records at GR. RAPIDS Date \_\_\_\_\_ County Document No. 415823

Identified on aerial photo No. \_\_\_\_\_ Which is filed at \_\_\_\_\_

Index No. 2-3  
(Alphabetical - Numerical)

LAND CORNER RECORD  
(RECTANGULAR SURVEYS)

RP-7 150-4 (Rev. 6/13/67)  
GPO 802-127

T. 59 60 N R. 26 W 4<sup>th</sup> Mer. N.F. Chippewa County Itasca State Mn.  
Quarter Corner common to sections 6, 31 and \_\_\_\_\_

EXISTING SURVEYS

Original Government Survey

Year surveyed 1874 F.G. Winston  
Original monument \_\_\_\_\_  
(Wood post, stone, pile of stones, pipe, etc.)

Bearing Trees

Species W. Pine N. Pine  
Diameter 18" 18"  
Bearing S 35° E N 33° W  
Distance 54 lks 33 lks

Subsequent Corner Restoration

Year surveyed 1925 By \_\_\_\_\_  
Where filed or recorded Itasca Co.  
Monument \_\_\_\_\_  
(Original, concrete post, iron rod, etc.)

Bearing Trees, Reference Objects

Species Pine PINE  
Diameter 22.3' \_\_\_\_\_  
Bearing N 32° W S 30° E  
Distance 22.3' 36.5  
(Govt Pine) (Govt Pine)

Original Evidence Found

Year of search \_\_\_\_\_ By \_\_\_\_\_  
Monument found \_\_\_\_\_

Original Bearing Trees Found

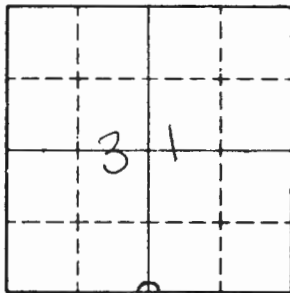
Species \_\_\_\_\_  
Diameter \_\_\_\_\_  
Bearing \_\_\_\_\_  
Distance \_\_\_\_\_

Evidence of Subsequent Corner Restoration Found

Year of search \_\_\_\_\_ By \_\_\_\_\_  
\_\_\_\_\_  
\_\_\_\_\_  
\_\_\_\_\_

Bearing Trees, Reference Objects

\_\_\_\_\_  
\_\_\_\_\_  
\_\_\_\_\_  
\_\_\_\_\_



Sketch

○ Corner    ▣ F.S. Land

Relation of Evidence to Record Features Along Section Lines

Section line to sections \_\_\_\_\_  
 Object \_\_\_\_\_  
 Record distance \_\_\_\_\_  
 Measured distance \_\_\_\_\_

Other Evidence

Describe evidence of use and occupation such as roads, fences, clearings, timber cutting lines, plantations, etc.. Cite source of testimony if any. ~~in 1935 USES~~ in 1965 ~~the~~ Itasca Co. placed a 2" diameter capped pipe and perpetuated the corner in 1984. - FOUND TO BE IN ERROR BY THIS SURVEY

At time of search:

1. Did you have the record description?

Yes  No \_\_\_\_\_

2. How was search area located?

Pacing, chaining, photos, maps, etc. \_\_\_\_\_

3. Man hours spent in search \_\_\_\_\_

4. Do you think additional search might recover evidence? Yes \_\_\_\_\_ No

5. Signature John J. Thym

Perpetuation Record

Monument and accessories established. Include brief description of area. set

and filed by Itasca County

Bench	10"	S42°E	31.25'
X on Rock	18x2	N77E	39.94
X on Rock	3x5	N69°W	7.69

Certified corner restoration certificate prepared: Yes  No \_\_\_\_\_

Filed in county records at GR. RAPIDS Date \_\_\_\_\_ County Document No. 415767

Identified on aerial photo No. \_\_\_\_\_ Which is filed at \_\_\_\_\_



Index No. 2-34  
(Alphabetical - Numerical)

LAND CORNER RECORD  
(RECTANGULAR SURVEYS)

RD-7150-4 (Rev. 6/13/67)  
GPO 802-127

T. 60/59 N. R. 26 W. 4<sup>th</sup> Mer. N.F. Chippewa County Itasca State Mn.  
Meander Corner common to sections 31, 6 and \_\_\_\_\_  
W. Shore Turtle Lk. / E. Side Point

EXISTING SURVEYS

Original Government Survey

Year surveyed 1874 By F. G. Winston  
Original monument \_\_\_\_\_  
(Wood post, stone, pile of stones, pipe, etc.)

Bearing Trees

Species Poplar Cedar  
Diameter 8" 5"  
Bearing N45°E S55°W  
Distance 36 lks 31 lks

Subsequent Corner Restoration

Year surveyed 1925 By \_\_\_\_\_  
Where filed or recorded Itasca  
Monument \_\_\_\_\_  
(Original, concrete post, iron rod, etc.)

Bearing Trees, Reference Objects

Species Cedar Rock  
Diameter 5" 3x4'  
Bearing S55°W N47°W  
Distance 20.5' 12.5'

Original Evidence Found

Year of search \_\_\_\_\_ By \_\_\_\_\_  
Monument found \_\_\_\_\_

Original Bearing Trees Found

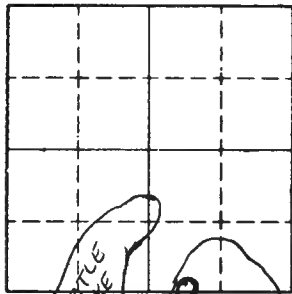
Species \_\_\_\_\_  
Diameter \_\_\_\_\_  
Bearing \_\_\_\_\_  
Distance \_\_\_\_\_

Evidence of Subsequent Corner Restoration Found

Year of search \_\_\_\_\_ By \_\_\_\_\_  
\_\_\_\_\_  
\_\_\_\_\_  
\_\_\_\_\_

Bearing Trees, Reference Objects

\_\_\_\_\_  
\_\_\_\_\_  
\_\_\_\_\_  
\_\_\_\_\_



Sketch  
 ○ Corner    ▨ F.S. Land

Relation of Evidence to Record Features Along Section Lines

Section line to sections \_\_\_\_\_  
 Object \_\_\_\_\_  
 Record distance \_\_\_\_\_  
 Measured distance \_\_\_\_\_

Other Evidence

Describe evidence of use and occupation such as roads, fences, clearings, timber cutting lines, plantations, etc.. Cite source of testimony if any. In 1965 Itasca Co. found the 1925 Rock witness and set a 2" diameter pipe with a cap and perpetuated the corner in 1985

At time of search:

1. Did you have the record description?  
 Yes  No \_\_\_\_\_

2. How was search area located?  
 Pacing, chaining, photos, maps,  
 etc. \_\_\_\_\_

3. Man hours spent in search \_\_\_\_\_

4. Do you think additional search might  
 recover evidence? Yes \_\_\_\_\_ No

5. Signature John J. Ryzina

Perpetuation Record

Monument and accessories established. Include brief description of area.

Xon Rock	N6°E	7.71'	(1984)
Birch Stp	N20°E	14.79'	(1965)
Birch 12"	N48°E	19.44'	(1984)
Birch 10"	S70°W	41.32'	(1965)
Xon Rock	N47°W	12.55'	(1926)

Certified corner restoration certificate prepared: Yes \_\_\_\_\_ No \_\_\_\_\_

Filed in county records at \_\_\_\_\_ Date \_\_\_\_\_ County Document No. \_\_\_\_\_

Identified on aerial photo No. \_\_\_\_\_ Which is filed on \_\_\_\_\_

Index No. 2-5  
(Alphabetical - Numerical)

LAND CORNER RECORD  
(RECTANGULAR SURVEYS)

RD-7150-4 (Rev. 6/13/67)  
GPO 802-127

T. 59/60 N R. R6 W 4th Mer. N.F. Chippewa County Itasca State Mn  
Section Corner common to sections \_\_\_\_\_ and \_\_\_\_\_

EXISTING SURVEYS

**Original Government Survey**

Year surveyed 1874 F.G. Winston

Original monument \_\_\_\_\_  
(Wood post, stone, pile of stones, pipe, etc.)

**Bearing Trees**

Species	<u>W Pine</u>	<u>W. Birch</u>	<u>W. Pine</u>	<u>W. Pine</u>
Diameter	<u>18"</u>	<u>10"</u>	<u>18"</u>	<u>12"</u>
Bearing	<u>N35°W</u>	<u>N15°E</u>	<u>S45°E</u>	<u>S25°W</u>
Distance	<u><del>12.5'</del></u> <u>19 lks</u>	<u>78 lks</u>	<u>35 lks</u>	<u>68 lks</u>

**Original Evidence Found**

Year of search \_\_\_\_\_ By \_\_\_\_\_

Monument found \_\_\_\_\_

**Original Bearing Trees Found**

Species	_____	_____	_____	_____
Diameter	_____	_____	_____	_____
Bearing	_____	_____	_____	_____
Distance	_____	_____	_____	_____

**Subsequent Corner Restoration**

Year surveyed 1938 By L. Johnson

Where filed or recorded Itasca Co.

Monument \_\_\_\_\_  
(Original, concrete post, iron rod, etc.)

**Evidence of Subsequent Corner Restoration Found**

Year of search \_\_\_\_\_ By \_\_\_\_\_

\_\_\_\_\_

\_\_\_\_\_

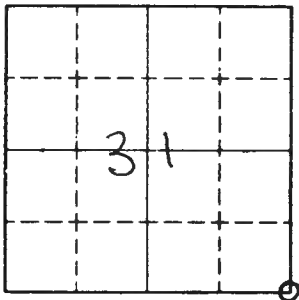
\_\_\_\_\_

**Bearing Trees, Reference Objects**

Species	<u>Cedar</u>	<u>Birch</u>	_____
Diameter	<u>11"</u>	<u>11"</u>	_____
Bearing	<u>N128°E</u>	<del>N128°E</del> <u>N37.5°W</u>	_____
Distance	<u>52.10'</u>	<u>25.90'</u>	_____

**Bearing Trees, Reference Objects**

Species	_____	_____	_____
Diameter	_____	_____	_____
Bearing	_____	_____	_____
Distance	_____	_____	_____



Sketch

○ Corner  F.S. Land

Relation of Evidence to Record Features Along Section Lines

Section line to sections \_\_\_\_\_

Object \_\_\_\_\_

Record distance \_\_\_\_\_

Measured distance \_\_\_\_\_

Other Evidence

Describe evidence of use and occupation such as roads, fences, clearings, timber cutting lines, plantations, etc.. Cite source of testimony if any. in 1965 Itasca Co  
~~Source~~ a 2" brass capped pipe and perpetuated  
it in 1984 - Set by Okerman in 1965

At time of search:

1. Did you have the record description?  
 Yes  No \_\_\_\_\_

2. How was search area located?  
 Pacing, chaining, photos, maps,  
 etc. \_\_\_\_\_

3. Man hours spent in search \_\_\_\_\_

4. Do you think additional search might  
 recover evidence? Yes \_\_\_\_\_ No

5. Signature John A. Higgins

Perpetuation Record

Monument and accessories established. Include brief description of area.

Cedar 10"	N 6° E	25.00'	(1984)
Cedar 12"	N 29° E	52.10'	(1938)
Xon Rock 3x3'	S 35° E	18.40'	(1984)
Cedar 10"	S 20° E	67.80'	(1965)
Spruce 8"	S 70° W	25.10'	(1965)
Xon Rock 3x3'	West	30.53'	(1984)
Butch 12"	N 37° W	25.90'	(1938)

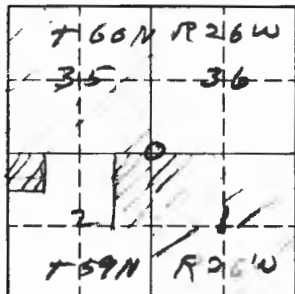
Cor 15 150' East of Shore of Turtle Lake

Certified corner restoration certificate prepared: Yes  No \_\_\_\_\_

Filed in county records at Gr. Rapids Date \_\_\_\_\_ County Document No. \_\_\_\_\_

Identified on aerial photo No. \_\_\_\_\_ Which is filed at \_\_\_\_\_





Sketch

○ Corner    ▨ F.S. Land

Relation of Evidence to Record Features Along Section Lines

Section line to sections

3, T66N R26W    1, T 2N R

Object

24" scribed Aspen    30" scribed R. Pine

Record distance

50 1/2

Measured distance

52 1/2

Other Evidence

Describe evidence of use and occupation such as roads, fences, clearings, timber cutting lines, plantations, etc.. Cite source of testimony if any.

Forest Service tag placed in 1935  
prior to re-establishment by G.L.O.  
past with Forest Service tag on  
F.R. 4-131 - 2.19 ch. west of corner

At time of search:

1. Did you have the record description?

Yes \_\_\_\_\_ No X

2. How was search area located?

Pacing, chaining, photos, maps,

etc. By D.O.S. along  
road

3. Man hours spent in search

1 hr

4. Do you think additional search might recover evidence? Yes \_\_\_\_\_ No \_\_\_\_\_

No further evidence  
needed.

5. Signature F.P. Doyle

Perpetuation Record

Monument and accessories established. Include brief description of area.

6" concrete monument w/ brass cap  
set by G.L.O. in 1942

Certified corner restoration certificate prepared:

Yes \_\_\_\_\_ No \_\_\_\_\_

Filed in county records at \_\_\_\_\_

Date \_\_\_\_\_

County Document No. \_\_\_\_\_

Identified on aerial photo No. \_\_\_\_\_

Which is filed at \_\_\_\_\_