

LEGEND

○ = Corner having information on form 7100-52 in this file.

T59N R26W 4th PM


FILING INSTRUCTION

(Ref. FSM 7150)

File 7100-52 card record by letter and number coordinates behind the file guide for the township in which it falls.

File the 7100-52 card record by letter and then by number i.e., all A cards first, then B cards etc.

The first card behind the file guide (if data have been obtained and recorded) will be card A-1 for N.W. Township Corner, then card A-2 for 1/16 corner then card A-3 for 1/4 corner etc.



Index No. A-1
(Alphabetic - Numerical)

LAND CORNER RECORD
(RECTANGULAR SURVEYS)

R9-7150-4 (Rev. 6/13/67)
GPO 802-127

T. 59N R. 26W 4th Mer. N.F. Chippewa County Itasca State Minnesota
Township Corner common to sections 6 and 36

EXISTING SURVEYS

Original Government Survey

Year surveyed _____
Original monument _____
(Wood post, stone, pile of stones, pipe, etc.)

Bearing Trees

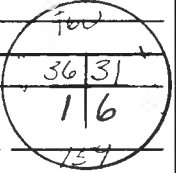
Species _____
Diameter _____
Bearing _____
Distance _____

Subsequent Corner Restoration

Year surveyed _____ By _____
Where filed or recorded _____
Monument Iron pipe
(Original, concrete post, iron rod, etc.)
1.55

Bearing Trees, Reference Objects

Species _____
Diameter _____
Bearing _____
Distance _____



Original Evidence Found

Year of search _____ By _____
Monument found _____

Original Bearing Trees Found

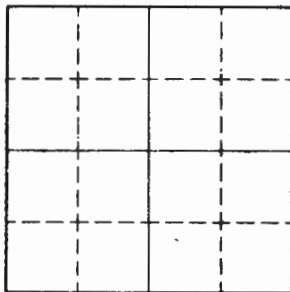
Species Pine stump
Diameter _____
Bearing S19°W
Distance 61.93 ft

Evidence of Subsequent Corner Restoration Found

Year of search _____ By _____
See: T59N R26W BK1 pg 7

Bearing Trees, Reference Objects

Species _____
Diameter _____
Bearing _____
Distance _____



Sketch

○ Corner F.S. Land

Relation of Evidence to Record Features Along Section Lines

Section line to sections _____
 Object _____
 Record distance _____
 Measured distance _____

Other Evidence

Describe evidence of use and occupation such as roads, fences, clearings, timber cutting lines, plantations, etc.. Cite source of testimony if any. _____

At time of search:

1. Did you have the record description?

Yes No _____

2. How was search area located?

Pacing, chaining, photos, maps, etc. _____

3. Man hours spent in search 1/4

4. Do you think additional search might recover evidence? Yes _____ No

5. Signature Allen P. Kosinski

Perpetuation Record

Monument and accessories established. Include brief description of area. 9-2-82

11.21
Recall - w
Reserve Freemont Aspen
5.4 in 3.3 in 5.1 in
172°E 52°E S190W S31°W N51°W
12.93[±] 61.93[±] 3.3 17.27[±]
Ne-7 sign post ext. - 2 * w/54-2
Ne-1

Certified corner restoration certificate prepared: Yes _____ No _____

Filed in county records at _____ Date _____ County Document No. _____

Identified on aerial photo No. _____ Which is filed at _____

Index No. A-4,5
(Alphabetical - Numerical)

BOOK # 4
PAGE # 21

LAND CORNER RECORD
(RECTANGULAR SURVEYS)

RP-7150-4 (Rev. 6/13/67)
GPO 802-127

T. 59N R. 26W
MEADEL

4th

Mer. N.F. _____

County _____

State _____

Corner common to sections _____

31 and 6
T60W T59N

EXISTING SURVEYS

Original Government Survey

Year surveyed _____

Original monument _____

(Wood post, stone, pile of stones, pipe, etc.)

Bearing Trees

Species Needle Monuments

Diameter _____

Bearing _____

Distance _____

Original Evidence Found

Year of search _____

By _____

Monument found _____

Original Bearing Trees Found

Species _____

Diameter _____

Bearing _____

Distance _____

Subsequent Corner Restoration

Year surveyed _____

By _____

Where filed or recorded _____

Monument _____

(Original, concrete post, iron rod, etc.)

Evidence of Subsequent Corner Restoration Found

Year of search _____

By _____

Bearing Trees, Reference Objects

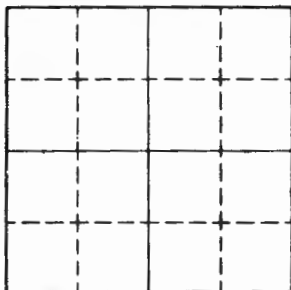
Species _____

Diameter _____

Bearing _____

Distance _____

Bearing Trees, Reference Objects



Sketch

○ Corner ▨ F.S. Land

Relation of Evidence to Record Features Along Section Lines

Section line to sections _____
Object _____
Record distance _____
Measured distance _____

Other Evidence

Describe evidence of use and occupation such as roads, fences, clearings, timber cutting lines, plantations, etc.. Cite source of testimony if any. _____

At time of search:

1. Did you have the record description?
Yes _____ No _____

2. How was search area located?
Pacing, chaining, photos, maps,
etc. _____

3. Man hours spent in search _____

4. Do you think additional search might
recover evidence? Yes _____ No _____

5. Signature _____

Perpetuation Record

Monument and accessories established. Include brief description of area. _____

Certified corner restoration certificate prepared: Yes _____ No _____

Filed in county records of _____ Date _____ County Document No. _____

Identified on aerial photo No. _____ Which is filed at _____

Index No. A-5
(Alphabetical - Numerical)

Copy to Merrill
 4. 22

LAND CORNER RECORD
(RECTANGULAR SURVEYS)

R9-7150-4 (Rev. 6/13/67)
 GPO 502-127

T. 59-60 R. 26W Mer. N.F. Chippewa County Itasca State Minnesota
Section Corner common to sections 5, 6, 31 and 32

EXISTING SURVEYS

Original Government Survey

Year surveyed _____
 Original monument _____
(Wood post, stone, pile of stones, pipe, etc.)

Bearing Trees

Species _____
 Diameter _____
 Bearing _____
 Distance _____

Subsequent Corner Restoration

Year surveyed. 1965 By U.S.F.S
 Where filed or recorded _____
 Monument 2" Iron pipe w/ Brass Cap.
(Original, concrete post, iron, etc.)

Bearing Trees, Reference Objects

| | | | | | |
|----------|--------------|---------------|--------------|--------------|-------------------|
| Species | <u>Cedar</u> | <u>Spruce</u> | <u>Birch</u> | <u>Cedar</u> | <u>Steel post</u> |
| Diameter | <u>7"</u> | <u>8"</u> | <u>11"</u> | <u>11"</u> | <u>6"</u> |
| Bearing | <u>S20E</u> | <u>S70W</u> | <u>N37W</u> | <u>N88E</u> | <u>East</u> |
| Distance | <u>67.8'</u> | <u>25.1'</u> | <u>25.9'</u> | <u>52.1'</u> | <u>4.55'</u> |

Original Evidence Found

Year of search _____ By _____
 Monument found _____

Original Bearing Trees Found

Species _____
 Diameter _____
 Bearing _____
 Distance _____

Evidence of Subsequent Corner Restoration Found

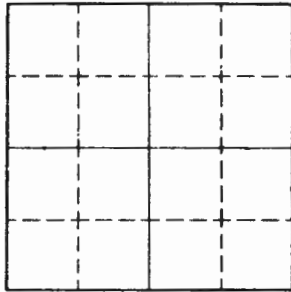
Year of search 1981 By R. Oleson
 Monument in place and in good condition

OK 4/30/81 Ronald Oleson

Bearing Trees, Reference Objects

| | | | | | |
|----------|--------------|---------------|--------------|--------------|-------------------|
| Species | <u>Cedar</u> | <u>Spruce</u> | <u>Birch</u> | <u>Cedar</u> | <u>Steel Post</u> |
| Diameter | <u>8"</u> | <u>8"</u> | <u>10"</u> | <u>11"</u> | <u>6"</u> |
| Bearing | <u>S20E</u> | <u>S70W</u> | <u>N37W</u> | <u>N29E</u> | <u>East</u> |
| Distance | <u>67.8'</u> | <u>25.1'</u> | <u>25.9'</u> | <u>52.1'</u> | <u>4.55'</u> |

Relation of Evidence to Record Features Along Section Lines



Sketch

○ Corner ▨ F.S. Land

Section line to sections _____

Object _____

Record distance _____

Measured distance _____

Other Evidence

Describe evidence of use and occupation such as roads, fences, clearings, timber cutting lines, plantations, etc.. Cite source of testimony if any. _____

At time of search:

1. Did you have the record description?

Yes _____ No _____

2. How was search area located?

Pacing, chaining, photos, maps, etc. _____

3. Mon hours spent in search _____

4. Do you think additional search might recover evidence? Yes _____ No _____

5. Signature _____

Perpetuation Record

Monument and accessories established. Include brief description of area. _____

Certified corner restoration certificate prepared: Yes _____ No _____

Filed in county records at _____ Date _____ County Document No. _____

Identified on aerial photo No. _____ Which is filed at _____

Index No. A-6

(Alphabetical - Numerical)

LAND CORNER RECORD
(RECTANGULAR SURVEYS)

R9-7150-4 (Rev. 6/13/67)

GPO 802-127

T. 59-60 N.R. 26 W4th

Mer. N.F.

Chippewa

County

Itasca

State

MinnesotaWest 1/16

Corner common to sections

5932

EXISTING SURVEYS

Original Government Survey

Year surveyed _____

Original monument _____
(Wood post, stone, pile of stones, pipe, etc.)

Bearing Trees

Species _____

Diameter _____

Bearing _____

Distance _____

Original Evidence Found

Year of search _____

By _____

Monument found _____

Original Bearing Trees Found

Species _____

Diameter _____

Bearing _____

Distance _____

Subsequent Corner Restoration

Year surveyed 1965

By

U.S.F.S.

Where filed or recorded _____

Monument 6" Concrete w/ Brass Cap.
(Original, concrete post, iron rod, etc.)

Evidence of Subsequent Corner Restoration Found

Year of search 1981

By

R. Olesenfound monument in place and good condition

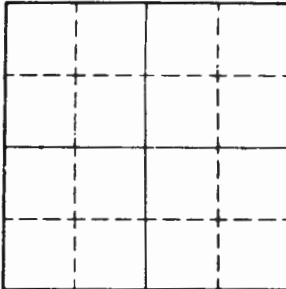
Bearing Trees, Reference Objects

Species Balsam W. PineDiameter 7"Bearing N21EDistance 54.05W. Pine9"S48W22.7'Steel Post6'West7.1'W. Pine6"N82E92.2'

Bearing Trees, Reference Objects

BTS OK.4/30/81Ronald Olesen

Relation of Evidence to Record Features Along Section Lines



Sketch

○ Corner ▨ F.S. Land

Section line to sections _____

Object _____

Record distance _____

Measured distance _____

Other Evidence

Describe evidence of use and occupation such as roads, fences, clearings, timber cutting lines, plantations, etc.. Cite source of testimony if any. _____

At time of search:

1. Did you have the record description?
Yes _____ No _____

2. How was search area located?
Pacing, chaining, photos, maps,
etc. _____

3. Man hours spent in search _____

4. Do you think additional search might
recover evidence? Yes _____ No _____

5. Signature _____

Perpetuation Record

Monument and accessories established. Include brief description of area. _____

Certified corner restoration certificate prepared: Yes _____ No _____

Filed in county records at _____ Date _____ County Document No. _____

Identified on aerial photo No. _____ Which is filed at _____

Index No. A-7
(Alphabetical - Numerical)

Copy to Ba

LAND CORNER RECORD
(RECTANGULAR SURVEYS)

R9-7150-4 (Rev. 6/15/67)
GPO 802-127

T. S9-60N R. 26W

4th

Mer. N.F. Chippewa County Ftusca

State Minnesota

Corner common to sections _____ and _____

EXISTING SURVEYS

Original Government Survey

Year surveyed _____
Original monument _____
(Wood post, stone, pile of stones, pipe, etc.)

Bearing Trees

Species _____
Diameter _____
Bearing _____
Distance _____

Subsequent Corner Restoration

Year surveyed 1965 By U.S.F.S.
Where filed or recorded _____
Monument 6" Concrete w/ Brass Cap
(Original, concrete post, iron rod, etc.)

10" below road.

Bearing Trees, Reference Objects

| Species | Birch | Maple | Cedar | Cedar post |
|----------|-------|-------|--------|------------|
| Diameter | 10" | 5" | 9" | 4x4 |
| Bearing | S54°E | S58°E | N76°E | S00°E |
| Distance | 57.0' | 87.8' | 116.6' | 18.1' |

Original Evidence Found

Year of search _____ By _____
Monument found _____

Original Bearing Trees Found

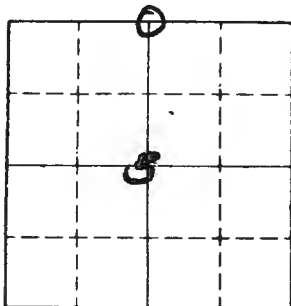
Species _____
Diameter _____
Bearing _____
Distance _____

Evidence of Subsequent Corner Restoration Found

Year of search 1981 By R. Olesen
Monument out of road 3" and out of place hit by grader

Bearing Trees, Reference Objects

BTs in good condition
100



Sketch

○ Corner ▣ F.S. Land

Relation of Evidence to Record Features Along Section Lines

A-7

Section line to sections _____
 Object _____
 Record distance _____
 Measured distance _____

Other Evidence

Describe evidence of use and occupation such as roads, fences, clearings, timber cutting lines, plantations, etc.. Cite source of testimony if any.

At time of search:

1. Did you have the record description?

Yes _____ No _____

2. How was search area located?

Pacing, chaining, photos, maps,
 etc. _____

3. Man hours spent in search _____

4. Do you think additional search might
 recover evidence? Yes _____ No _____

5. Signature _____

Perpetuation Record

Monument and accessories established. Include brief description of area.

*reset monument to position 1" below
 road surface from Existing BTI*

*4/30/81
 Ronald Olson*

Certified corner restoration certificate prepared: Yes _____ No _____

Filed in county records at _____ Date _____ County Document No. _____

Identified on aerial photo No. _____ Which is filed at _____

T. 59-60N R. 26W 4 Mer. N.F. Chippewa County Itasca State Minnesota
E 1/16 Corner common to sections 5-32 and

EXISTING SURVEYS

Original Government Survey

Year surveyed 1938
 Original monument (wood post, stone, pile of stones, pipe, etc.)

Bearing Trees

Species N. Pine N. Pine
 Diameter 12" 6"
 Bearing N51°W S21°W
 Distance 71.7' 97.25'

Subsequent Corner Restoration

Year surveyed 1965 By Okerman
 Where filed or recorded _____
 Monument 6" diameter, 24" long cylindrical
(Original, concrete post, iron rod, etc.)
concrete monument capped with a 3" diameter
bronze tablet

Bearing Trees, Reference Objects

Species Red Pine White Spruce
 Diameter 19" 13"
 Bearing N44 W S76 W
 Distance 71.7' 124.3'

Original Evidence Found

Year of search 1965 By Okerman
 Monument found 1 1/4" diameter iron pipe

Original Bearing Trees Found

Species _____
 Diameter _____
 Bearing _____
 Distance _____

Evidence of Subsequent Corner Restoration Found

Year of search _____ By _____
SEE CORNER AFFIDAVIT

Relation of Evidence to Record Features Along Section Lines

Section line to sections _____
 Object _____
 Record distance _____
 Measured distance _____

Other Evidence

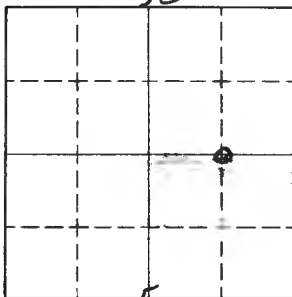
Describe evidence of use and occupation such as roads, fences, clearings, timber cutting lines, plantations, etc.. Cite source of testimony if any. _____

Perpetuation Record

Monument and accessories established. Include brief description of area. _____

Certified corner restoration certificate prepared: Yes _____ No _____
 Filed in county records at _____ Date _____ County Document No. _____
 Identified on aerial photo No. _____ Which is filed at _____

32



Sketch

○ Corner ▨ F.S. Land

At time of search:

1. Did you have the record description?

Yes _____ No _____

2. How was search area located?

Pacing, chaining, photos, maps,
 etc. _____

3. Man hours spent in search _____

4. Do you think additional search might

recover evidence? Yes _____ No _____

5. Signature _____

Index No. A-9 Cut
(Alphabetical - Numerical)

Book 1
Page 3

LAND CORNER RECORD
(RECTANGULAR SURVEYS)

R9-7150-4 (Rev. 6/13/67)
GPO 802-127

(59-60 N. R. 26 W. Section 4th Mer. N.F. Chippewa County Itasca State Minnesota
32 33 4 and 5
Corner common to sections

EXISTING SURVEYS

Original Government Survey

Year surveyed _____
Original monument _____
(Wood post, stone, pile of stones, pipe, etc.)

Bearing Trees

Species _____
Diameter _____
Bearing _____
Distance _____

Subsequent Corner Restoration

Year surveyed 1965 By U.S. F.S.
Where filed or recorded _____
Monument 6" Concrete with Brass Cap.
(Original, concrete post, iron rod, etc.)

Bearing Trees, Reference Objects

| | | | | |
|----------|----------------|--------------|--------------|---------------|
| Species | <u>W. Pine</u> | <u>Maple</u> | <u>Birch</u> | <u>Maple</u> |
| Diameter | <u>13"</u> | <u>10"</u> | <u>9"</u> | <u>9"</u> |
| Bearing | <u>N44E</u> | <u>S34W</u> | <u>N38W</u> | <u>N73W</u> |
| Distance | <u>64.0'</u> | <u>56.4'</u> | <u>31.8'</u> | <u>110.3'</u> |

Original Evidence Found

Year of search _____ By _____
Monument found _____

Original Bearing Trees Found

Species _____
Diameter _____
Bearing _____
Distance _____

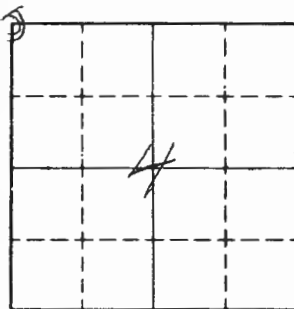
Evidence of Subsequent Corner Restoration Found

Year of search '981 By R. Olson
found monument in place and in good condition

Bearing Trees, Reference Objects

BT's O.K.
Ronald Olson

Relation of Evidence to Record Features Along Section Lines



Sketch

○ Corner ▨ F.S. Land

| | | | | |
|--------------------------|-------|-------|-------|-------|
| Section line to sections | _____ | _____ | _____ | _____ |
| Object | _____ | _____ | _____ | _____ |
| Record distance | _____ | _____ | _____ | _____ |
| Measured distance | _____ | _____ | _____ | _____ |

Other Evidence

Describe evidence of use and occupation such as roads, fences, clearings, timber cutting lines, plantations, etc.. Cite source of testimony if any. _____

At time of search:

1. Did you have the record description?

Yes _____ No _____

2. How was search area located?

Pacing, chaining, photos, maps, etc. _____

3. Man hours spent in search _____

4. Do you think additional search might recover evidence? Yes _____ No _____

5. Signature _____

Perpetuation Record

Monument and accessories established. Include brief description of area. _____

Set steel post 8' long East 8.9' with signs
54-2 & 54-9

6/29/81
Ronald Olson

Certified corner restoration certificate prepared: Yes _____ No _____

Filed in county records at _____ Date _____ County Document No. _____

Identified on aerial photo No. _____ Which is filed at _____

Index No. A-9-10
(Alphabetical - Numerical)

Copy to page 11
Book # 4 12
Page 11
4th

LAND CORNER RECORD
(RECTANGULAR SURVEYS)

3.0.
R9-7150-4 (Rev. 6/13/67)
GPO 802-127

T. 59 S. R. 26 W. Mer. N.F. Chippewa County Itasca State Minnesota
MC West Shore Corner common to sections 4 9 33 and _____
E. on 50' 1' 1/2'

EXISTING SURVEYS

Original Government Survey

Year surveyed _____
Original monument _____
(Wood post, stone, pile of stones, pipe, etc.)

Bearing Trees

Species _____
Diameter _____
Bearing _____
Distance _____

Subsequent Corner Restoration

Year surveyed _____ By Itasca
Where filed or recorded _____
Monument 1 1/2" Iron pipe with A/V. Cap.
(Original, concrete post, iron rod, etc.)

Bearing Trees, Reference Objects

Species Birch Birch
Diameter 4' 6"
Bearing N25W S23W
Distance 5.93 26.4

Original Evidence Found

Year of search _____ By _____
Monument found _____

Original Bearing Trees Found

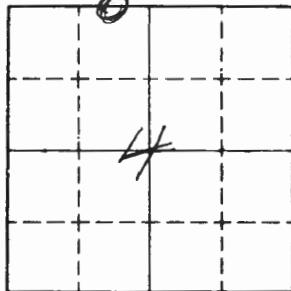
Species _____
Diameter _____
Bearing _____
Distance _____

Evidence of Subsequent Corner Restoration Found

Year of search 78' By K...
Monument in place and good
Condition

Bearing Trees, Reference Objects

Birch Birch
8" 8"
N17W S35W
5.93 26.4'



Sketch

○ Corner ▨ F.S. Land

Relation of Evidence to Record Features Along Section Lines

A-9,10

Section line to sections _____
 Object _____
 Record distance _____
 Measured distance _____

Other Evidence

Describe evidence of use and occupation such as roads, fences, clearings, timber cutting lines, plantations, etc.. Cite source of testimony if any. _____

At time of search:

1. Did you have the record description?

Yes _____ No _____

2. How was search area located?

Pacing, chaining, photos, maps, etc. _____

3. Man hours spent in search _____

4. Do you think additional search might recover evidence? Yes _____ No _____

5. Signature _____

Perpetuation Record

Monument and accessories established. Include brief description of area.

To bring this corner to standard I cut new BT's

X Rec in steel post
 1 1/2" X 2 1/2" 8"
 565W West
 10.80' 7.6'
 21.50'
 54-2 3/4-1-7

1/2 2 1/2"
 f

Certified corner restoration certificate prepared: Yes _____ No _____

Filed in county records at _____ Date _____ County Document No. _____

Identified on aerial photo No. _____ Which is filed at _____

Index No. A-10-11
(Alphabetical - Numerical)

copy to Book 211

LAND CORNER RECORD
(RECTANGULAR SURVEYS)

RG-7150-4 (Rev. 6/13/67)
 GPO 802-127

T. 59-20 N R. 26 W 4th Mer. N.F. Chippewa County Itasca State Minnesota
M.J. East Shore Corner common to sections 33 & 4
Johnson Lake

EXISTING SURVEYS

Original Government Survey

Year surveyed _____
 Original monument _____
(Wood post, stone, pile of stones, pipe, etc.)

Bearing Trees

Species _____
 Diameter _____
 Bearing _____
 Distance _____

Subsequent Corner Restoration

Year surveyed _____ By Itasca County
 Where filed or recorded _____
 Monument 1 1/2" Iron w/ Alu. Cap.
(Original, concrete post, iron rod, etc.)

Bearing Trees, Reference Objects

Species old Cedar Cedar
 Diameter 6" 9"
 Bearing S59E N20E
 Distance 18.97 11.47'

Original Evidence Found

Year of search _____ By _____
 Monument found _____

Original Bearing Trees Found

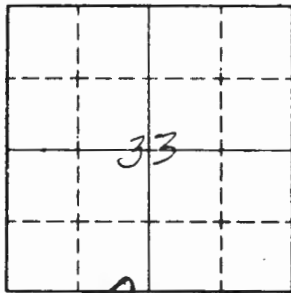
Species _____
 Diameter _____
 Bearing _____
 Distance _____

Evidence of Subsequent Corner Restoration Found

Year of search 1781 By P. Oleson
 Monument in place and in good
Condition

Bearing Trees, Reference Objects

Cedar Cedar
8" 9"
S54E N26E
18.97 11.47'



Sketch

○ Corner ▨ F.S. Land

Relation of Evidence to Record Features Along Section Lines

A 10'

Section line to sections _____
 Object _____
 Record distance _____
 Measured distance _____

Other Evidence

Describe evidence of use and occupation such as roads, fences, clearings, timber cutting lines, plantations, etc.. Cite source of testimony if any. _____

At time of search:

1. Did you have the record description?
 Yes _____ No _____

2. How was search area located?
 Pacing, chaining, photos, maps,
 etc. _____

3. Man hours spent in search _____

4. Do you think additional search might
 recover evidence? Yes _____ No _____

5. Signature _____

Perpetuation Record

Monument and accessories established. Include brief description of area. _____

To bring this corner to standard I cut New BT

| | |
|--------|-----------------|
| X Rock | Steel sign post |
| 6'x4' | 8' Long |
| S 85 E | East |
| 52.52' | 410' |
| | w/ signs |
| | 54-2 & 54-9 |

6/29/81
 Perpetuation Officer

Certified corner restoration certificate prepared: Yes _____ No _____

Filed in county records at _____ Date _____ County Document No. _____

Identified on aerial photo No. _____ Which is filed at _____

Index No. A-11 (Alphabetical - Numerical)

LAND CORNER RECORD
(RECTANGULAR SURVEYS)

3-0
R9-7150-4 (Rev. 6/13/67)
GPO 802-127

(59)-60N.R. 26W
1/4

copy to engrave
Book #4
Page #27
4th

Mer. N.F. Chippewa County Itasca State Minnesota
Corner common to sections 4 & 33 and _____

EXISTING SURVEYS

Original Government Survey

Year surveyed _____
Original monument _____
(Wood post, stone, pile of stones, pipe, etc.)

Bearing Trees
Species W. Cedar Y Birch
Diameter 5" 5"
Bearing N10W S10W
Distance 20Lks 9Lks

Subsequent Corner Restoration

Year surveyed _____ By Itasca County
Where filed or recorded _____
Monument 2" Iron pipe with ALU. Cap.
(Original, concrete post, iron rod, etc.)

Bearing Trees, Reference Objects
Species Elm Cedar
Diameter 6" 11"
Bearing N29E S8W
Distance 13.65' 22.7'

Original Evidence Found

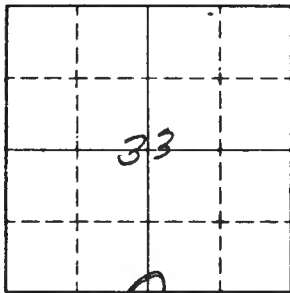
Year of search _____ By _____
Monument found _____

Original Bearing Trees Found
Species Turned Cedar
Cedar St.
Diameter _____
Bearing N10W
Distance 20Lks

Evidence of Subsequent Corner Restoration Found

Year of search 1961 By H. Olesen
Monument in place and in good condition

Bearing Trees, Reference Objects
Species Cedar Elm
Diameter 13" 7"
Bearing S21W N40E
Distance 22.7' 13.65'



Sketch

○ Corner ▨ F.S. Land

Relation of Evidence to Record Features Along Section Lines

A-11

Section line to sections _____
 Object _____
 Record distance _____
 Measured distance _____

Other Evidence

Describe evidence of use and occupation such as roads, fences, clearings, timber cutting lines, plantations, etc.. Cite source of testimony if any. _____

At time of search:

1. Did you have the record description?

Yes _____ No _____

2. How was search area located?

Pacing, chaining, photos, maps, etc. _____

3. Man hours spent in search _____

4. Do you think additional search might recover evidence? Yes _____ No _____

5. Signature _____

Perpetuation Record

Monument and accessories established. Include brief description of area.

To bring this corner to Standard I cut New BT

Maple Steel post
 5" 8"

N 3 W West
 20.40' 3.5'

1/4 S 33 RT w/ signs
 54-2 & 54-3

5/14/81
 [Signature]

Certified corner restoration certificate prepared: Yes _____ No _____

Filed in county records at _____ Date _____ County Document No. _____

Identified on aerial photo No. _____ Which is filed at _____

Index No. A-23
(Alphabetical - Numerical)LAND CORNER RECORD
(RECTANGULAR SURVEYS)

R9-7150-4 (Rev. 6/13/67)

GPO 508-127

T. 659 N. R. 26 W 4th Mer. N.F. Chippewa County Itasca State MINN-804
14 Corner common to sections 1 E 3660-26 59-26

EXISTING SURVEYS

Original Government Survey

Year surveyed _____ By _____

Original monument _____
(Wood post, stone, pile of stones, pile, etc.)

Bearing Trees

Species _____

Diameter _____

Bearing _____

Distance _____

Subsequent Corner Restoration

Year surveyed 1969 By Itasca CountyWhere filed or recorded Co. Court HouseMonument Alu. Cop. Iron pipe
(Original, concrete post, iron rod, etc.)

Original Evidence Found

Year of search _____ By _____

Monument found _____

Original Bearing Trees Found

Species _____

Diameter _____

Bearing _____

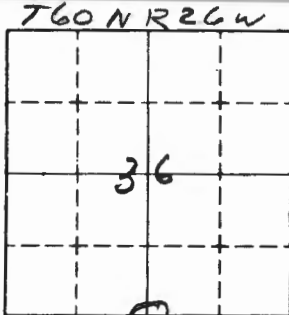
Distance _____

Evidence of Subsequent Corner Restoration Found

Year of search _____ By UIGERBearing Trees, Reference Stubs LeadSpecies N. Pine NPine J. Pine J. pineDiameter 10" 10" 10" 11"Bearing South N30E S18W N56EDistance 24.00 41.90 5.3' 29.24

Bearing Trees, Reference Objects

NPine N Pine JP. Stub14" 14" 11"S15'W N30E N59E24.00' 41.90 29.24'



Sketch

○ Corner ▨ F.S. Land

Relation of Evidence to Record Features Along Section Lines

Section line to sections _____
 Object _____
 Record distance _____
 Measured distance _____

Other Evidence

Describe evidence of use and occupation such as roads, fences, clearings, timber cutting lines, plantations, etc.. Cite source of testimony if any. _____

At time of search:

1. Did you have the record description?

Yes _____ No _____

2. How was search area located?

Pacing, chaining, photos, maps, etc. _____

3. Man hours spent in search _____

4. Do you think additional search might recover evidence? Yes _____ No _____

5. Signature _____

Perpetuation Record

Monument and accessories established. Include brief description of area. _____

9/25/79

| | | |
|--------|---------------|---------------|
| P.P.M. | 8" steel post | 8" steel post |
| 1 | East | west |
| 538K | 2.3' | 2.4' |
| 65.22' | 54-2 | 54-2-54-4 |

Certified corner restoration certificate prepared: Yes _____ No _____
 Filed in county records at _____ Date _____ County Document No. _____
 Identified on aerial photo No. _____ Which is filed at _____

Index No. 1-21
(Alphabetical - Numerical)

Not in Book LAND CORNER RECORD
(RECTANGULAR SURVEYS)

RD-5680-11 (5/12/81)

T. 59N 60N R. 26W

1/4 Corner common to sections 1, 159N, 26W County Itasca State Minn.
and 36
T60, R26W

X

EXISTING SURVEYS

Original Government Survey

Year surveyed 1874 GLO
Original monument Wood post
(Wood post, stone, pile of stones, pipe, etc.)

Bearing Trees

Species _____
Diameter _____
Bearing _____
Distance _____

Original Evidence Found

Year of search _____ By _____
Monument found _____

Original Bearing Trees Found

Species _____
Diameter _____
Bearing _____
Distance _____

Subsequent Corner Restoration

Year surveyed _____ By _____
Where filed or recorded _____
Monument _____
(Original, concrete post, iron rod, etc.)

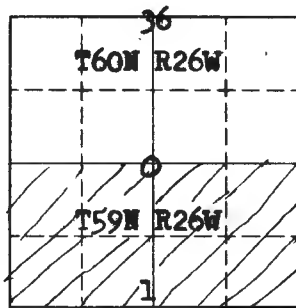
Bearing Trees, Reference Objects

Species _____
Diameter _____
Bearing _____
Distance _____

Evidence of Subsequent Corner Restoration Found

Year of search 1979 By R. Oleson found
1969 County Monument + 14" N Pine
S15W 24' also 14" NP line N30E
41.90' and 5 Pine Stub N59E 29.24'

near A T9
N Pine Sign Post
11" 2.3'E
S38E 2.4'W
65.32'



Sketch

○ Corner ▨ F.S. Land

Relation of Evidence to Record Features Along Section Lines

Section line to sections _____
 Object _____
 Record distance _____
 Measured distance _____

Other Evidence

Describe evidence of use and occupation such as roads, fences, clearings, timber cutting lines, plantations, etc.. Cite source of testimony if any. **A good location tag SW of a iron pipe. No B.T.s. were found.**

At time of search:

1. Did you have the record description?

Yes _____ No **X** _____

2. How was search area located?

Pacing, chaining, photos, maps, etc. **followed blazed and painted line from east to west**

3. Man hours spent in search **0**

4. Do you think additional search might recover evidence? Yes **X** No _____

5. Signature **G. R. Juenke**

Perpetuation Record

Monument and accessories established. Include brief description of area. **East-west line run and painted blue.**

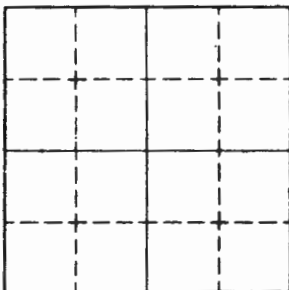
CERTIFICATE FILED

Certified corner restoration certificate prepared: Yes **by Gary Stevenson**
 Filed in county records at **Itasca** Date **6/4/83** County Document No. **35-8139**
 Identified on aerial photo No. _____ Which is filed at _____

T. 59N R. 26W Mer. N.F. Chippewa County Itasca State MN
NE Corner common to sections 36, 31, 6 and 1
R26W T60N R25W R25W T59N R26W

EXISTING SURVEYS

| Original Government Survey | Original Evidence Found |
|-----------------------------------------------------------------------------------------------------|------------------------------------------------------|
| Year surveyed <u>1874</u> <u>GLC</u> | Year of search _____ By _____ |
| Original monument <u>wood post</u> <small>(Wood post, stone, pile of stones, pipe, etc.)</small> | Monument found _____ |
| Bearing Trees | Original Bearing Trees Found |
| Species _____ | Species _____ |
| Diameter _____ | Diameter _____ |
| Bearing _____ | Bearing _____ |
| Distance _____ | Distance _____ |
| Subsequent Corner Restoration | Evidence of Subsequent Corner Restoration Found |
| Year surveyed _____ By _____ | Year of search <u>1979</u> By <u>F. Oleson</u> found |
| Where filed or recorded _____ | <u>2" Nonpipe + Gout W Pine Stump</u> |
| Monument _____ <small>(Original, concrete post, iron rod, etc.)</small> | <u>5.35 W 45° E, 10" R Pine S55E 14'</u> |
| _____ | <u>(County) 11" Aspen N 58E 1905' (County -</u> |
| _____ | <u>Stump) + pine stub dtd 1934 S60E 79 lbs</u> |
| Bearing Trees, Reference Objects | <u>New</u> Bearing Trees, Reference Objects |
| Species _____ | <u>N. Pine</u> |
| Diameter _____ | <u>5"</u> |
| Bearing _____ | <u>N70E</u> |
| Distance _____ | <u>16.94'</u> |



Sketch

○ Corner ▨ F.S. Land

Relation of Evidence to Record Features Along Section Lines

Section line to sections _____

Object _____

Record distance _____

Measured distance _____

Other Evidence

Describe evidence of use and occupation such as roads, fences, clearings, timber cutting lines, plantations, etc.. Cite source of testimony if any. _____

At time of search:

1. Did you have the record description?

Yes _____ No _____

2. How was search area located?

Pacing, chaining, photos, maps, etc. _____

3. Man hours spent in search _____

4. Do you think additional search might recover evidence? Yes _____ No _____

5. Signature _____

Perpetuation Record

Monument and accessories established. Include brief description of area. _____

CERTIFICATE FILED

Certified corner restoration certificate prepared: _____

by Gary Stevenson
Yes _____ No _____

Filed in county records at Stucco Date 4/4/83 County Document No. 358138

Identified on aerial photo No. _____ Which is filed at _____

T. 59 N. R. 26 W. +4th Mer. N.F. Chippewa County Itasca State Minnesota
Forest Corner common to sections 25, 26, 1 and 6
60-25 60-26 59-26 59-25

EXISTING SURVEYS

Original Government Survey

Year surveyed _____

Original monument _____
(Wood stake, blued post or stone, pipe, etc.)

Bearing Trees

Species _____

Diameter _____

Bearing _____

Distance _____

Original Evidence Found

Year of search _____ By _____

Monument found _____

Original Bearing Trees Found

Species _____

Diameter _____

Bearing _____

Distance _____

Subsequent Corner Restoration

Year surveyed 1969 By Itasca County

Where filed or recorded Co. Court + House

Monument Alu. can from pipe
(ID - 1/2" CONCRETE BOLT WITH WELDED END)

Evidence of Subsequent Corner Restoration Found

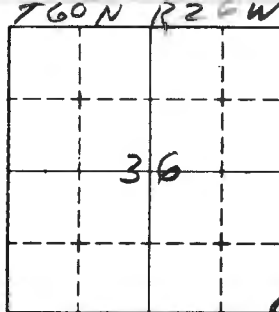
Year of search 1979 By Olsen

Bearing Trees, Reference Objects

| | | | | |
|----------|--------------|--------------|------------------|----------------|
| Species | <u>Aspen</u> | <u>Aspen</u> | <u>Twin Pine</u> | <u>N. Pine</u> |
| Diameter | <u>6"</u> | <u>6"</u> | <u>6"</u> | <u>6"</u> |
| Bearing | <u>N52E</u> | <u>N50W</u> | <u>S27W</u> | <u>S60E</u> |
| Distance | <u>19.15</u> | <u>12.10</u> | <u>18.55</u> | <u>18.80</u> |

Bearing Trees, Reference Objects

| | | | |
|------------------------------|--------------|------------------|---------------|
| <u>Aspen</u> <u>stump</u> | | <u>TWIN PINE</u> | <u>N PINE</u> |
| <u>10"</u> | <u>12"</u> | <u>10"</u> | <u>10"</u> |
| <u>N50E</u> | <u>N52W</u> | <u>S34W</u> | <u>S55E</u> |
| <u>19.15'</u> | <u>17.10</u> | <u>18.55</u> | <u>13.80</u> |



Sketch

○ Corner ▨ F.S. Land

Relation of Evidence to Record Features Along Section Lines

Section line to sections _____
 Object _____
 Record distance _____
 Measured distance _____

Other Evidence

Describe evidence of use and occupation such as roads, fences, clearings, timber cutting lines, plantations, etc.. Cite source of testimony if any. _____

At time of search:

1. Did you have the record description?
 Yes _____ No _____

2. How was search area located?
 Pacing, chaining, photos, maps,
 etc. _____

3. Man hours spent in search _____

4. Do you think additional search might
 recover evidence? Yes _____ No _____

5. Signature _____

Perpetuation Record

Monument and accessories established. Include brief description of area. _____

R. Pine
 5"

9" Steel post

9/25/79
 P. [Signature]

T70E

1-1

100-79

2.6'

T60N 25W
 531 6'

541 7' S 4-11

Certified corner restoration certificate prepared: Yes _____ No _____

Filed in county records at _____ Date _____ County Document No. _____

Identified on aerial photo No. _____ Which is filed at _____

Index No. C-13
(Alphabetical - Numerical)

LAND CORNER RECORD
(RECTANGULAR SURVEYS)

RD-7150-4 (Rev. 6/13/67)
 GPO 802-127

T. 59 N R. 26 W 4th P. Mer. N.F. Chippewa County Itasca State Minnesota
QUARTER Corner common to sections _____ 3 and 4

EXISTING SURVEYS

Original Government Survey

Year surveyed 1874 - F.G. WINSTON

Original monument wood Post
(wood post, stone, pile of stones, pipe, etc.)

Bearing Trees

Species W. Birch Trouwood

Diameter 10" 6"

Bearing N65°W S55°E

Distance 24 LKS 7 LKS
15.84' 4.62'

Subsequent Corner Restoration

Year surveyed 1935 By USFS - No Name

Where filed or recorded U.S.F.S.

Monument Set Location Post on Balsam
(Original, concrete post, iron rod, etc.)
S35°E 0.22 chains = 14.52 ft. - Comments
Not original

Bearing Trees, Reference Objects

Species _____
 Diameter _____
 Bearing _____
 Distance _____

Original Evidence Found

Year of search _____ By _____

Monument found _____

Original Bearing Trees Found

Species _____

Diameter _____

Bearing _____

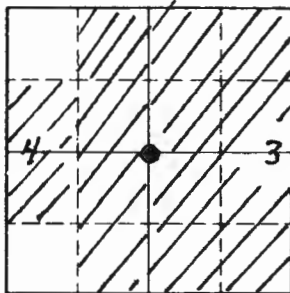
Distance _____

Evidence of Subsequent Corner Restoration Found

Year of search 1966 By JACK SHANNON
Itasca Co. Surveyor. Found NO EVIDENCE
at ORIGINAL COR. or ACCESSORIES, SET
Itasca Co. Alum capped Iron at Lost
Position

Bearing Trees, Reference Objects

Maple BIRCH
12" 8"
N20°E N87°W
9.12' 14.92'



Sketch

○ Corner ▨ F.S. Land

Relation of Evidence to Record Features Along Section Lines

Section line to sections _____
 Object _____
 Record distance _____
 Measured distance _____

Other Evidence

Describe evidence of use and occupation such as roads, fences, clearings, timber cutting lines, plantations, etc.. Cite source of testimony if any. _____

At time of search:

1. Did you have the record description?

Yes No _____

2. How was search area located?

Pacing, chaining, photos, maps,
 etc. Chaining, Maps

3. Man hours spent in search 1

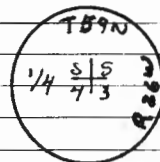
4. Do you think additional search might recover evidence? Yes _____ No

5. Signature Anthony E. Kerick

Perpetuation Record

Monument and accessories established. Include brief description of area. _____
1985 KERICK SURVEYING INC. FOUND 1966 ITASCA CO. MON
and Both B.T.'s. Lost Mon. as found.

NEW B.T.
S72°E 10" MAPLE 21.85'
8' steel sign post west 4.13'



ITASCA CO. MON.

Certified corner restoration certificate prepared: Yes No _____

Filed in county records of Itasca Co. Date _____ County Document No. _____

Identified on aerial photo No. _____ Which is filed at _____

Index No. C-20
(Alphabetical - Numerical)

LAND CORNER RECORD
(RECTANGULAR SURVEYS)

R9-7150-4 (Rev. 6/13/67)
GPO 802-127

T. 59N R. 26W 5th Mer. N.F. Chippewa County Itasca State MINN
CE 1/16 Corner common to sections 2 and _____

EXISTING SURVEYS

Original Government Survey

Year surveyed _____
Original monument _____
(Wood post, stone, pile of stones, pipe, etc.)

Bearing Trees

Species _____
Diameter _____
Bearing _____
Distance _____

Subsequent Corner Restoration

Year surveyed _____ By _____
Where filed or recorded _____
Monument _____
(Original, concrete post, iron rod, etc.)

Bearing Trees, Reference Objects

Species _____
Diameter _____
Bearing _____
Distance _____

Original Evidence Found

Year of search _____ By _____
Monument found _____


Original Bearing Trees Found

Species _____
Diameter _____
Bearing _____
Distance _____

Evidence of Subsequent Corner Restoration Found

Year of search _____ By _____

Bearing Trees, Reference Objects



Sketch

○ Corner ▨ F.S. Land

Relation of Evidence to Record Features Along Section Lines

Section line to sections _____
 Object _____
 Record distance _____
 Measured distance _____

Other Evidence

Describe evidence of use and occupation such as roads, fences, clearings, timber cutting lines, plantations, etc.. Cite source of testimony if any. _____

At time of search:

1. Did you have the record description?

Yes _____ No _____

2. How was search area located?

Pacing, chaining, photos, maps, etc. _____

3. Man hours spent in search _____

4. Do you think additional search might recover evidence? Yes _____ No _____

5. Signature

Sam M. Donald

Perpetuation Record

Monument and accessories established. Include brief description of area.

Placed a F.S. metal location poster on 12" cedar from which corner bears East 8.0'. Corner was located by chaining South 1320' from a location poster at E 1/16 between Sec. 2 & 35. 3/11/75

Certified corner restoration certificate prepared: Yes _____ No _____

Filed in county records at _____ Date _____ County Document No. _____

Identified on aerial photo No. _____ Which is filed at _____

Index No. C-25
(Alphabetical - Numerical)

BOOK # 3
PAGE # 19

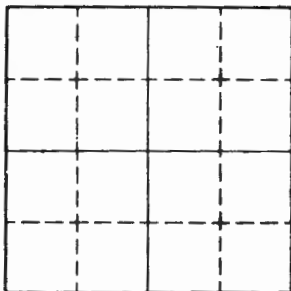
LAND CORNER RECORD
(RECTANGULAR SURVEYS)

R9-7150-4 (Rev. 6/13/67)
 GPO 802-127

T. 59N R. 26W 4TH Mer. N.F. _____ County _____ State _____
1/4 Corner common to sections _____ and 6
R26W R25W

EXISTING SURVEYS

| Original Government Survey | Original Evidence Found |
|------------------------------------------------------------------------------------------|-------------------------------------------------|
| Year surveyed _____ | Year of search _____ By _____ |
| Original monument _____ <small>(Wood post, stone, pile of stones, pipe, etc.)</small> | Monument found _____ |
| Bearing Trees | Original Bearing Trees Found |
| Species <u>White</u> <u>Field</u> <u>Wal</u> _____ | Species _____ |
| Diameter _____ | Diameter _____ |
| Bearing _____ | Bearing _____ |
| Distance _____ | Distance _____ |
| Subsequent Corner Restoration | Evidence of Subsequent Corner Restoration Found |
| Year surveyed _____ By _____ | Year of search _____ By _____ |
| Where filed or recorded _____ | _____ |
| Monument _____ <small>(Original, concrete post, iron rod, etc.)</small> | _____ |
| _____ | _____ |
| _____ | _____ |
| Bearing Trees, Reference Objects | Bearing Trees, Reference Objects |
| Species _____ | _____ |
| Diameter _____ | _____ |
| Bearing _____ | _____ |
| Distance _____ | _____ |



Sketch

○ Corner ▨ F.S. Land

Relation of Evidence to Record Features Along Section Lines

Section line to sections _____

Object _____

Record distance _____

Measured distance _____

Other Evidence

Describe evidence of use and occupation such as roads, fences, clearings, timber cutting lines, plantations, etc.. Cite source of testimony if any. _____

At time of search:

1. Did you have the record description?

Yes _____ No _____

2. How was search area located?

Pacing, chaining, photos, maps, etc. _____

3. Man hours spent in search _____

4. Do you think additional search might recover evidence? Yes _____ No _____

Perpetuation Record

Monument and accessories established. Include brief description of area. _____

Certified corner restoration certificate prepared: Yes _____ No _____

Filed in county records at _____ Date _____ County Document No. _____

5. Signature _____ Identified on aerial photo No. _____ Which is filed at _____

Index No. DE-13
(Alphabetical - Numerical)

LAND CORNER RECORD
(RECTANGULAR SURVEYS)

R9-7150-4 (Rev. 6/13/67)
 GPO 802-127

T. 59 N R. 26 W 4th P. Mer. N.F. Chippewa County Itasca State Minnesota
 Witness Cal. to Meander Corner common to sections 3 4 and _____
 M.C. No. 82

EXISTING SURVEYS

Original Government Survey

Year surveyed 1874 - F.G. WINSTON
 Original monument wood Post
(Wood post, stone, pile of stones, pipe, etc.)

Bearing Trees

| | | |
|----------|-----------------|-----------------|
| Species | <u>Tamarack</u> | <u>Tamarack</u> |
| Diameter | <u>4"</u> | <u>4"</u> |
| Bearing | <u>N45°W</u> | <u>N45°E</u> |
| Distance | <u>65.1Ks</u> | <u>96.1Ks</u> |
| | <u>42.9'</u> | <u>63.36'</u> |

Subsequent Corner Restoration

Year surveyed 1966 By JACK SHANNON
 Where filed or recorded Itasca County
 Monument set Itasca Count. Aluminum capped
(Original, concrete post, iron rod, etc.)
IRON

Bearing Trees, Reference Objects

| | | |
|----------|-----------------|-----------------|
| Species | <u>Tamarack</u> | <u>Tamarack</u> |
| Diameter | <u>5</u> | <u>5</u> |
| Bearing | <u>N57°E</u> | <u>N45°W</u> |
| Distance | <u>7.23'</u> | <u>5.0'</u> |

Original Evidence Found

Year of search _____ By _____
 Monument found _____

Original Bearing Trees Found

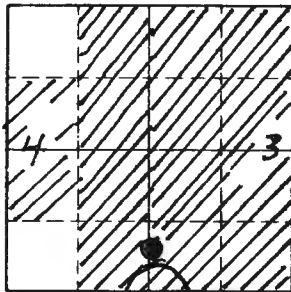
| | | |
|----------|-------|-------|
| Species | _____ | _____ |
| Diameter | _____ | _____ |
| Bearing | _____ | _____ |
| Distance | _____ | _____ |

Evidence of Subsequent Corner Restoration Found

Year of search 1985 By T. KERICK
Found 1966 Itasca County Monument
and both Tamarack B.T.'s
~~set~~ not M.C. and Restamped W.C.
34.25' south from W.C. to M.C. in Lake

Bearing Trees, Reference Objects

| | | |
|----------|-------|-------|
| Species | _____ | _____ |
| Diameter | _____ | _____ |
| Bearing | _____ | _____ |
| Distance | _____ | _____ |



○ Corner ▨ F.S. Land

Relation of Evidence to Record Features Along Section Lines

Section line to sections _____
 Object _____
 Record distance _____
 Measured distance _____

Other Evidence

Describe evidence of use and occupation such as roads, fences, clearings, timber cutting lines, plantations, etc.. Cite source of testimony if any. _____

The corner is a w.c. to N.C. ORIGINAL POSITION
Falls 34.25' south of County Monument.

At time of search:

1. Did you have the record description?

Yes X No _____

2. How was search area located?

Pacing, chaining, photos, maps,
 etc. chaining, maps, photos


3. Man hours spent in search 2

4. Do you think additional search might
 recover evidence? Yes _____ No X

Perpetuation Record
 Monument and accessories established. Include brief description of area. _____

1985 - Kerick Surveying left Itasca Co. mon
but Restored w.c.

| | | |
|----------------|----------------|-------------------|
| <u>Balsam</u> | <u>Elm</u> | <u>METAL POST</u> |
| <u>3"</u> | <u>10"</u> | <u>8"</u> |
| <u>N 43° W</u> | <u>N 75° W</u> | <u>West</u> |
| <u>76.81</u> | <u>86.38'</u> | <u>3.67'</u> |



ITASCA CO. MON.

Certified corner restoration certificate prepared: Yes X No _____

Filed in county records at Itasca Co. Date _____ County Document No. _____

5. Signature Anthony E. Kerick Identified on aerial photo No. _____ Which is filed at _____

Index No. E-7
(Alphabetical - Numerical)

LAND CORNER RECORD
(RECTANGULAR SURVEYS)

R9-7 150-4 (Rev. 6/15/67)
GPO 802-127

T. 59N R. 26W 4th Mer. N.F. Chippewa County Itasca State MN
1/4 Corner common to sections 5 and 8

EXISTING SURVEYS

Original Government Survey

Year surveyed 1974 By F.G. Winston
Original monument Post
(Wood post, stone, pile of stones, pipe, etc.)

Bearing Trees

Species Spruce Spruce
Diameter 9" 9"
Bearing S20°W N25°W
Distance 17.1ks 35.1ks

Subsequent Corner Restoration

Year surveyed 1935 By G. Jennings
Where filed or recorded USFS & ICDSM
Monument 4"x4" Cedar
(Original, concrete post, iron rod, etc.)

Bearing Trees, Reference Objects

Species Aspen Balsam
Diameter 12" 12"
Bearing S10°W S56°E
Distance 47.52 19.14'

Original Evidence Found

Year of search 1913 By J.S. Siver's
Monument found "corner was located and reestablished"

New Original Bearing Trees Found

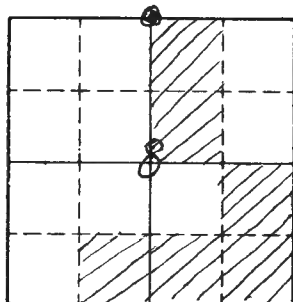
Species Paplar W. Pine
Diameter 5" 7"
Bearing S23°W N13°40'E
Distance 48.0' 68.0'

Evidence of Subsequent Corner Restoration Found

Year of search 1938 By L.W. Johnson
Gov't corner shown on subdivision Sec. 5.

Bearing Trees, Reference Objects

Spruce Aspen
10" 12"
N47°W S17°W
35.4' 48.0'



Sketch

○ Corner ▨ F.S. Land

Relation of Evidence to Record Features Along Section Lines

Section line to sections _____
 Object _____
 Record distance _____
 Measured distance _____

Other Evidence

Describe evidence of use and occupation such as roads, fences, clearings, timber cutting lines, plantations, etc.. Cite source of testimony if any. 1957 Itasca Co. records lists new witness 5" spruce S7°W, 46.64.
1984 ICDSM corner card lists 8" Basswood N35°W, 20.26
10" Balsam S72°E, 33.28, 10" spruce S36°W, 60.75.
1991 Karanen & Osutson found 3/8" rod in 1.2' square concrete and witnesses.
1996 Northern Lights Surveying found 3/8" rod in concrete and witnesses.

At time of search:

1. Did you have the record description?

Yes _____ No _____

2. How was search area located?

Pacing, chaining, photos, maps, etc. _____

3. Man hours spent in search _____

4. Do you think additional search might recover evidence? Yes _____ No _____

5. Signature _____

Perpetuation Record

Monument and accessories established. Include brief description of area. _____

Certified corner restoration certificate prepared: Yes No _____

Filed in county records at Itasca Date 11/25/91 County Document No. 425432

Identified on aerial photo No. _____ Which is filed at _____

Index No. E-8
(Alphabetical - Nearest)

LAND CORNER RECORD
(RECTANGULAR SURVEYS)

RD-7 150-4 (Rev. 6/13/67)
GPO 802-127

T. 59N R. 26W 4th Mer. N.F. Chippewa County Itasca State MN
E 116 Corner common to sections 5 and 8

EXISTING SURVEYS

Original Government Survey

Year surveyed _____
Original monument _____
(Wood post, stone, pile of stones, pipe, etc.)

Bearing Trees

Species _____
Diameter _____
Bearing _____
Distance _____

Subsequent Corner Restoration

Year surveyed 1938 By L.W. Johnson
Where filed or recorded Itasca County
Monument Iron Pipe
(Original, concrete post, iron rod, etc.)

Bearing Trees, Reference Objects

Species Ash _____ Ash _____
Diameter 12" _____ 10" _____
Bearing N63°W _____ N3°E _____
Distance 35.7 _____ 34.0 _____

Original Evidence Found

Year of search _____ By _____
Monument found _____

Original Bearing Trees Found

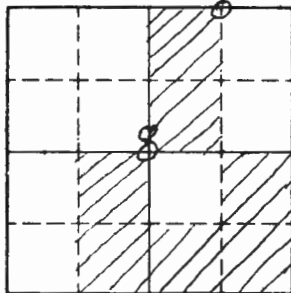
Species _____
Diameter _____
Bearing _____
Distance _____

Evidence of Subsequent Corner Restoration Found

Year of search 1957 By Itasca County
Surveyors Record shows corner
in place

Bearing Trees, Reference Objects

Elm _____ Ash _____
10"4" _____ 10" _____
N38°W _____ N3°E _____
39.59 _____ 34.0' _____



Sketch

○ Corner ▨ F.S. Land

Relation of Evidence to Record Features Along Section Lines

Section line to sections _____
 Object _____
 Record distance _____
 Measured distance _____

Other Evidence

Describe evidence of use and occupation such as roads, fences, clearings, timber cutting lines, plantations, etc.. Cite source of testimony if any. 4.3 m ± North of Road centerline.

At time of search:

1. Did you have the record description?

Yes _____ No _____

2. How was search area located?

Pacing, chaining, photos, maps, etc. _____

3. Man hours spent in search _____

4. Do you think additional search might recover evidence? Yes _____ No _____

5. Signature _____

Perpetuation Record

Monument and accessories established. Include brief description of area. 1996 Northern Lights Surveying found 3/4" Iron p.p.c. Placed a Brass capped galvanized p.p.c. over top. Witnessed as follows: 12" Ash, N13°E, 10.436m; 16" Ash, S1°E, 16.972m; 5" Ash, S44°W, 13.920m

Certified corner restoration certificate prepared: Yes _____ No

Filed in county records at _____ Date _____ County Document No. _____

Identified on aerial photo No. _____ Which is filed at _____

T. S9N R. 26W 4th Mer. N.F. Chippewa County Itasca State MN
Section Corner common to sections 4, 5, 8 and 9

EXISTING SURVEYS

Original Government Survey

Year surveyed 1874 Winston
Original monument wood post
(Wood post, stone, pile of stones, pipe, etc.)

Bearing Trees

| Species | <u>Ricoh</u> | <u>Poplar</u> | <u>W. Pine</u> | <u>Elm</u> |
|----------|--------------|---------------|----------------|--------------|
| Diameter | <u>10"</u> | <u>15"</u> | <u>10"</u> | <u>6"</u> |
| Bearing | <u>N50°W</u> | <u>S33°W</u> | <u>N40°E</u> | <u>S40°E</u> |
| Distance | <u>401ks</u> | <u>331ks</u> | <u>251ks</u> | <u>291ks</u> |

Subsequent Corner Restoration

Year surveyed 1938 By L.W. Johnson
Where filed or recorded Itasca Co.
Monument Iron pipe for wood post.
(Original, concrete post, iron rod, etc.)

Bearing Trees, Reference Objects

| Species | <u>Aspen</u> | <u>Aspen</u> | <u>Aspen</u> | <u>Elm</u> |
|----------|--------------|--------------|--------------|-------------|
| Diameter | <u>8"</u> | <u>6"</u> | <u>6"</u> | <u>3"</u> |
| Bearing | <u>N37°W</u> | <u>N32°E</u> | <u>S61°E</u> | <u>S4°W</u> |
| Distance | <u>37.6'</u> | <u>40.4'</u> | <u>40.7</u> | <u>28.3</u> |

Original Evidence Found

Year of search 1938 By L.W. Johnson
Monument found Wood Post

Original Bearing Trees Found

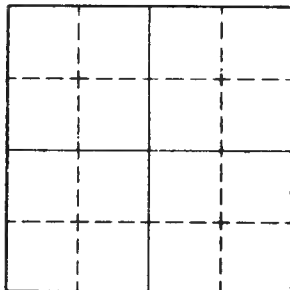
| Species | _____ | _____ | _____ | _____ |
|----------|-------|-------|-------|-------|
| Diameter | _____ | _____ | _____ | _____ |
| Bearing | _____ | _____ | _____ | _____ |
| Distance | _____ | _____ | _____ | _____ |

Evidence of Subsequent Corner Restoration Found

Year of search 1949 By F. Wray
Found 1938 Iron pipe

Bearing Trees, Reference Objects

| Species | _____ | _____ | _____ | _____ |
|----------|-------|-------|-------|-------|
| Diameter | _____ | _____ | _____ | _____ |
| Bearing | _____ | _____ | _____ | _____ |
| Distance | _____ | _____ | _____ | _____ |



Sketch

○ Corner ▨ F.S. Land

Relation of Evidence to Record Features Along Section Lines

Section line to sections _____

Object _____

Record distance _____

Measured distance _____

Other Evidence

Describe evidence of use and occupation such as roads, fences, clearings, timber cutting lines, plantations, etc.. Cite source of testimony if any. _____

At time of search:

1. Did you have the record description?

Yes _____ No _____

2. How was search area located?

Pacing, chaining, photos, maps, etc. _____

3. Man hours spent in search _____

4. Do you think additional search might

recover evidence? Yes _____ No _____

5. Signature _____

Perpetuation Record

Monument and accessories established. Include brief description of area. _____

Certified corner restoration certificate prepared: Yes _____ No _____

Filed in county records at _____ Date _____ County Document No. _____

Identified on aerial photo No. _____ Which is filed at _____

Index No. F-9
(Alphabetical - Numerical)

2 of 2

LAND CORNER RECORD
(RECTANGULAR SURVEYS)

R9-7150-4 (Rev. 6/13/67)
 GPO 802-127

T. 59 N R. 26 W 4th Mer. N.F. Chippewa County Itasca State MN
Section Corner common to sections 4, 5, 8 and 9

EXISTING SURVEYS

Original Government Survey

Year surveyed _____
 Original monument _____
(Wood post, stone, pile of stones, pipe, etc.)

Bearing Trees

Species _____
 Diameter _____
 Bearing _____
 Distance _____

Subsequent Corner Restoration

Year surveyed. 1965 By W Okerman
 Where filed or recorded USFS
 Monument 6" Conc. cylinder with Brass Cap.
(Original, concrete post, iron rod, etc.)
(1938) 12" Elm S10°W, 28.3
(1938) 6" Aspen S61°E, 40.7
Set Cedar Post North, 20.2'

Bearing Trees, Reference Objects

| Species | Elm | Elm | Ash |
|----------|--------|-------|-------|
| Diameter | 6" | 6" | 8" |
| Bearing | N15°E | S33°E | N48°W |
| Distance | 59.25' | 42.4 | 73.0 |

Original Evidence Found

Year of search _____ By _____
 Monument found _____

Original Bearing Trees Found

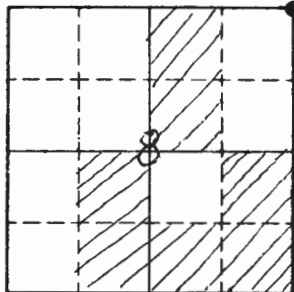
Species _____
 Diameter _____
 Bearing _____
 Distance _____

Evidence of Subsequent Corner Restoration Found

Year of search 1984 By ICDSM
Found 1965 monument

Bearing Trees, Reference Objects

| Ash | Birch | Ash |
|----------|-------|-------|
| Diameter | 8" | 4" |
| Bearing | S17°W | S57°E |
| Distance | 81.89 | 56.69 |



Sketch

○ Corner ▨ F.S. Land

Relation of Evidence to Record Features Along Section Lines

Section line to sections _____
 Object _____
 Record distance _____
 Measured distance _____

Other Evidence

Describe evidence of use and occupation such as roads, fences, clearings, timber cutting lines, plantations, etc.. Cite source of testimony if any. *1985 Kerick Surveying Recovered monument and 1965 and 1984 BT's, filed Cert. of Location #371391.*
1991 Kovanen & Osutson Recovered monument and 1965 and 1984 witnesses.
1996 Northern Lights Surveying Recovered monument.

At time of search:

1. Did you have the record description?

Yes _____ No _____

2. How was search area located?

Pacing, chaining, photos, maps, etc. _____

3. Man hours spent in search _____

4. Do you think additional search might recover evidence? Yes _____ No _____

5. Signature _____

Perpetuation Record

Monument and accessories established. Include brief description of area. _____

Certified corner restoration certificate prepared: Yes No _____

Filed in county records at Wasca Date 10/25/91 County Document No. 425431

Identified on aerial photo No. _____ Which is filed at _____

Index No. E-9/10
(Alphabetical - Numerical)

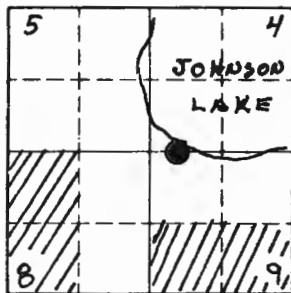
LAND CORNER RECORD
(RECTANGULAR SURVEYS)

R9-7150-4 (Rev. 6/13/67)
 GPO 802-127

T. 59 N R. 26 W 4th P. Mer. N.F. Chippewa County Itasca State Minnesota
McKee Corner No. 75 Corner common to sections 499 and _____

EXISTING SURVEYS

| Original Government Survey | | Original Evidence Found | |
|------------------------------------------------------------------------------------------------------------|--------------|------------------------------------------------------------|----------------|
| Year surveyed <u>1874 - F.G. Winston</u> | | Year of search _____ | By _____ |
| Original monument <u>Wood Post</u> <small>(Wood post, stone, pile of stones, pipe, etc.)</small> | | Monument found _____ | |
| Bearing Trees | | Original Bearing Trees Found | |
| Species <u>W. Birch</u> <u>Willow</u> | | Species _____ | |
| Diameter <u>9"</u> <u>4"</u> | | Diameter _____ | |
| Bearing <u>S 12°</u> <u>N 75° W</u> | | Bearing _____ | |
| Distance _____ | <u>251Ks</u> | Distance _____ | |
| | <u>16.5'</u> | | |
| Subsequent Corner Restoration | | Evidence of Subsequent Corner Restoration Found | |
| Year surveyed <u>1935</u> By <u>George H. Jennings</u> | | Year of search <u>1958</u> By <u>Sam Bensing, set sold</u> | |
| Where filed or recorded <u>U.S.F.S. & Itasca County</u> <small>Cons. Forest on C & M</small> | | <u>1701 W. CONC. 300 N.C.</u> | |
| Monument <u>Did not find original evidence</u> <small>(Original, concrete post, iron rod, etc.)</small> | | <u>1966 - JACK STARR Itasca County Surveyor</u> | |
| | | <u>Found From 12 CONC.</u> | |
| Bearing Trees, Reference Objects | | Bearing Trees, Reference Objects | |
| Species <u>Cedar</u> | | <u>Cedar</u> | <u>Elm</u> |
| Diameter <u>18"</u> | | <u>20"</u> | <u>20"</u> |
| Bearing <u>S 45° W</u> | | <u>S 70° E</u> | <u>N 62° W</u> |
| Distance <u>51Ks</u> | | <u>10.06'</u> | <u>56.70</u> |
| | <u>3.3'</u> | | |



Sketch

○ Corner ▨ F.S. Land

Relation of Evidence to Record Features Along Section Lines

Section line to sections _____
 Object _____
 Record distance _____
 Measured distance _____

Other Evidence

Describe evidence of use and occupation such as roads, fences, clearings, timber cutting lines, plantations, etc.. Cite source of testimony if any.

TAC 1966 20° Elm N 670W 56.70 feet is Dead.

The CORNER is a W.C. to the M.C. ORIGINAL M.C. POSITION FALLS IN THE LAKE W.C. IS 15.84 FT WEST OF M.C.

At time of search:

1. Did you have the record description?

Yes X No _____

2. How was search area located?

Pacing, chaining, photos, maps,
 etc. Beating tree tags
& photos

3. Man hours spent in search 1

4. Do you think additional search might recover evidence? Yes _____ No X

5. Signature Anthony E. Kerick

Perpetuation Record

Monument and accessories established. Include brief description of area.

1984 - ITASCA COUNTY SET NEW ACCESSORIES:

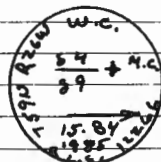
Cedar Cedar
 5" 10"

386"W H-26°54'5"W

11.26' 5.71'

1984 - KERICK SURVEYING LEFT SOLID IRON IN CONCRETE. STAMPED MON. AS SHOWN

NEW B.T.: 4" CEDAR 86.1°E 3.91, 8" METAL POST WEST 4.31 FEET



Certified corner restoration certificate prepared: Yes X No _____

Filed in county records at ITASCA CO. Date _____ County Document No. _____

Identified on aerial photo No. _____ Which is filed at _____

T. 59 N R. 26 W 4th E Mer. N.F. Chippewa County Itasca State Minnesota
Meander corner No. 74 Corner common to sections 4 & 9 and _____

EXISTING SURVEYS

Original Government Survey

Year surveyed 1874 - F.G. Winston
 Original monument Wood Post
(Wood post, stone, pile of stones, pipe, etc.)

Bearing Trees

| | | |
|----------|---------------|---------------|
| Species | <u>Willow</u> | <u>Ash</u> |
| Diameter | <u>4"</u> | <u>4"</u> |
| Bearing | <u>S58°W</u> | <u>N41°W</u> |
| Distance | <u>23 1/2</u> | <u>20 1/2</u> |
| | <u>15.18'</u> | <u>13.2'</u> |

Subsequent Corner Restoration

Year surveyed 1949 By Frank Wray
 Where filed or recorded Itasca County Survey record
Page 183
 Monument Iron Pipe
(Original, concrete post, iron rod, etc.)
Scan Original B.T.

Bearing Trees, Reference Objects

| | | |
|----------|--------------|--------------|
| Species | <u>Ash</u> | <u>Ash</u> |
| Diameter | <u>6"</u> | <u>6"</u> |
| Bearing | <u>S66E</u> | <u>S19°W</u> |
| Distance | <u>12.6'</u> | <u>16.6'</u> |

Original Evidence Found

Year of search 1949 By Frank Wray
 Monument found Ash Bearing tree & set Iron Pipe

Original Bearing Trees Found

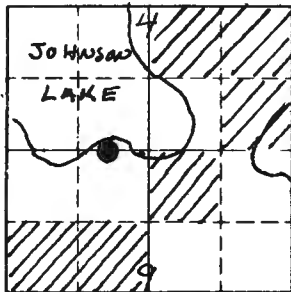
| | |
|----------|---------------|
| Species | <u>Ash</u> |
| Diameter | <u>4"</u> |
| Bearing | <u>N41°W</u> |
| Distance | <u>20 1/2</u> |
| | <u>13.2'</u> |

Evidence of Subsequent Corner Restoration Found

Year of search 1966 By Jack Shannon
Found Frank Wray's Iron and both B.T.'s
and set Itasca County Monument
1955 R.H. Christoferson found Wray's B.T.'s
and Original Ash

Bearing Trees, Reference Objects

| | |
|----------|--|
| Species | |
| Diameter | |
| Bearing | |
| Distance | |



Sketch

○ Corner ▨ F.S. Land

Relation of Evidence to Record Features Along Section Lines

Section line to sections _____
 Object _____
 Record distance _____
 Measured distance _____

Other Evidence

Describe evidence of use and occupation such as roads, fences, clearings, timber cutting lines, plantations, etc.. Cite source of testimony if any.

1949 Frank Wrey 6" Ash S18°W 16.6' is now dead.

At time of search:

1. Did you have the record description?

Yes X No _____

2. How was search area located?

Pacing, chaining, photos, maps,
 etc. Bearing Trees & Photo's

3. Man hours spent in search 1

4. Do you think additional search might
 recover evidence? Yes _____ No X

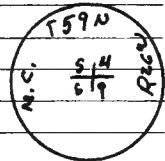
5. Signature Anthony E. Kerick

Perpetuation Record

Monument and accessories established. Include brief description of area.

1984 - Itasca County Survey Dept:
Recorded new accessories:

| | | |
|--------|-----------|--------|
| Ash | X in Rock | Cedar |
| 6" | 1x1" | 5" |
| S15°E | S23°W | N55E |
| 15.01' | 26.95' | 13.14' |



1984 - Kerick Surveying Co. Lett Mon. & Accessories as found.
8" Metal Post East 4.77 ft.

ITASCA CO.
 MONUMENT

Certified corner restoration certificate prepared: Yes X No _____

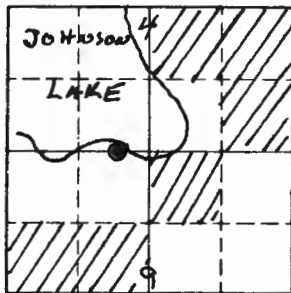
Filed in county records at Itasca Date _____ County Document No. _____

Identified on aerial photo No. _____ Which is filed at _____

T. 59 N R. 26 W 4th P. Mer. N.F. Chippewa County Itasca State Minnesota
 Witness corner to M.C.P. #73 Corner common to sections 4 9 and _____
 M.C. # 73

EXISTING SURVEYS

| Original Government Survey | | Original Evidence Found | |
|-----------------------------------------------------------------------------------------------------|--|-------------------------------------------------------|----------|
| Year surveyed <u>1874 - F.G. Winston</u> | | Year of search _____ | By _____ |
| Original monument <u>wood post</u> <small>(Wood post, stone, pile of stones, pipe, etc.)</small> | | Monument found _____ | |
| | | | |
| Bearing Trees | | Original Bearing Trees Found | |
| Species <u>Poplar</u> <u>Poplar</u> | | Species _____ | |
| Diameter <u>6"</u> <u>4"</u> | | Diameter _____ | |
| Bearing <u>S58°W</u> <u>N82°E</u> | | Bearing _____ | |
| Distance <u>231Ks</u> <u>771Ks</u> | | Distance _____ | |
| <u>15.1'</u> <u>4.62'</u> | | | |
| Subsequent Corner Restoration | | Evidence of Subsequent Corner Restoration Found | |
| Year surveyed <u>1949</u> By <u>Frank Wray</u> | | Year of search <u>1955</u> By <u>R.H. Christerson</u> | |
| Where filed or recorded <u>Itasca County Survey Record</u> | | <u>found Frank Wray's B.T.'s</u> | |
| Page filed <u>133</u> | | <u>1966 - Jack Shannon Itasca Co. Surveyor</u> | |
| Monument <u>set Iron Pipe</u> <small>(Original, concrete post, iron rod, etc.)</small> | | <u>found Frank Wray's Iron & B.T.'s set a</u> | |
| <u>Do not find original evidence</u> | | <u>Itasca County stamped monument - no</u> | |
| | | <u>ties were made</u> | |
| | | | |
| Bearing Trees, Reference Objects | | Bearing Trees, Reference Objects | |
| Species <u>Ash</u> <u>Elm</u> | | | |
| Diameter <u>8"</u> <u>11"</u> | | | |
| Bearing <u>S24°W</u> <u>S08°E</u> | | | |
| Distance <u>15.85+</u> <u>19.68+</u> | | | |



Sketch

○ Corner ▨ F.S. Land

Relation of Evidence to Record Features Along Section Lines

Section line to sections _____
 Object _____
 Record distance _____
 Measured distance _____

Other Evidence

Describe evidence of use and occupation such as roads, fences, clearings, timber cutting lines, plantations, etc.. Cite source of testimony if any.

1949 Frank Wray 11" Elm S 80° E 19.6 ft is dead

TAC CORNER IS a U.S. to M.C. ORIGINAL POSITION
 5411'S 13.40 feet EAST of County MONUMENT

At time of search:

1. Did you have the record description?

Yes No _____

2. How was search area located?

Pacing, chaining, photos, maps,
 etc. Bearing tapes & photos

3. Man hours spent in search 1

4. Do you think additional search might
 recover evidence? Yes _____ No

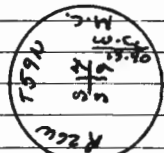
5. Signature Anthony E. Kernal

Perpetuation Record

Monument and accessories established. Include brief description of area.

1984 ITASC County Survey Dept RECORDED NEW ACCESSORIES:

| | | |
|----------|---------|---------|
| TWIN ASH | ASH | ASH |
| 5" | 5" | 7" |
| S 65° E | N 79° W | S 43° W |
| 17.52' | 8.99' | 21.84' |



1985 - KERICK SURVEYING Lot County Mon. & ACCESSORIES ITASC CO.
 AS FOUND. SET 8' Steel SIGN POST WITH U.S.F. SIGN 549 6-3-67' MONUMENT

Certified corner restoration certificate prepared: Yes No _____

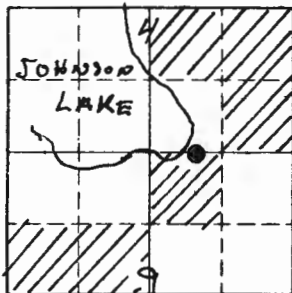
Filed in county records of _____ Date _____ County Document No. _____

Identified on aerial photo No. _____ Which is filed at _____

T. 59W R. 26W 4th P. Mer. N.F. Chippewa County Itasca State MINNESOTA
Meander Corner # 72 Corner common to sections 4 9 and _____

EXISTING SURVEYS

| Original Government Survey | | Original Evidence Found | |
|------------------------------------------------------------------------------------------------------------------------|--|----------------------------------------------------------------|-------------------------------------|
| Year surveyed <u>1874 - W.G. WINSTON</u> | | Year of search <u>1935</u> By <u>George H. JENNINGS</u> | |
| Original monument <u>Wood Post</u> <small>(Wood post, stone, pile of stones, pipe, etc.)</small> | | Monument found <u>Dead Cedar</u> <u>Original Gov't B.T.</u> | <u>CONSTR. BY Wm. 301 C & M</u> |
| Bearing Trees | | Original Bearing Trees Found | |
| Species <u>Poplar</u> <u>Cedar</u> | | Species <u>Cedar</u> | |
| Diameter <u>5"</u> <u>4"</u> | | Diameter <u>4"</u> | |
| Bearing <u>S02°W</u> <u>N62°E</u> | | Bearing <u>N62°E</u> | |
| Distance <u>10.1Ks</u> <u>20.1Ks</u> | | Distance <u>20.1Ks</u> | |
| <u>6.6'</u> <u>13.2'</u> | | <u>13.2'</u> | |
| Subsequent Corner Restoration | | Evidence of Subsequent Corner Restoration Found | |
| Year surveyed <u>1949</u> By <u>Frank Wray</u> | | Year of search <u>1965</u> By <u>William Okerman</u> | |
| Where filed or recorded <u>Itasca County Survey Record</u> | | U.S.F.S. <u>Found Original Gov't Cedar B.T.</u> | |
| Monument <u>PIPE # 153</u> <u>Found Original Cedar B.T.</u> <small>(Original, concrete post, man rod, etc.)</small> | | <u>4 Frank Wray's B.T.'s. set a 2" x 5'</u> | |
| <u>set Iron Pipe</u> | | <u>Galv- steel pipe filled with concrete and</u> | |
| | | <u>Capped with 3" Bronze tablet.</u> | |
| | | <u>Certificate Filed 6/3/65 Document No. 267030</u> | |
| Bearing Trees, Reference Objects | | Bearing Trees, Reference Objects | |
| Species <u>Cedar</u> <u>Ash</u> | | <u>Elm</u> <u>steel sc flow</u> | |
| Diameter <u>8"</u> <u>4"</u> | | <u>5"</u> <u>6'</u> | |
| Bearing <u>N57 1/2 E</u> <u>S02°W</u> | | <u>S16°W</u> <u>East</u> | |
| Distance <u>20.3'</u> <u>10.95'</u> | | <u>23.9'</u> <u>15.8'</u> | |



Sketch

○ Corner ▨ F.S. Land

Relation of Evidence to Record Features Along Section Lines

Section line to sections _____
 Object _____
 Record distance _____
 Measured distance _____

Other Evidence

Describe evidence of use and occupation such as roads, fences, clearings, timber cutting lines, plantations, etc.. Cite source of testimony if any. _____

At time of search:

1. Did you have the record description?

Yes X No _____

2. How was search area located?

Pacing, chaining, photos, maps,
 etc. Photos, Maps

3. Man hours spent in search 1

4. Do you think additional search might
 recover evidence? Yes _____ No X

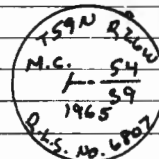
5. Signature Anthony C. Kessel

Perpetuation Record

Monument and accessories established. Include brief description of area. _____

1984 - U.S.F.S. SET NEW CORNER ACCESSORIES:

| | | |
|--------|--------|--------|
| ASH | ASH | ASH |
| 5" | 8" | 8" |
| S 17°W | N 88°E | S 26°E |
| 19.89 | 33.60 | 15.40 |



1985 - KENZIL SURVEYLING 1C5+ U.S.F.S. MON & ACCESSORIES: AS FOUND U.S.F.S. press Co P

Certified corner restoration certificate prepared: Yes X No _____

Filed in county records at _____ Date _____ County Document No. _____

Identified on aerial photo No. _____ Which is filed at _____

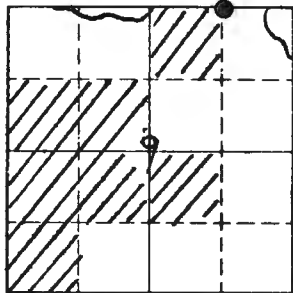
Index No. E-12
(Alphabetical - Numerical)

LAND CORNER RECORD
(RECTANGULAR SURVEYS)

RG-7150-4 (Rev. 6/13/67)
GPO 802-127

T. 59N R. 26W 4+4 Mer. N.F. Chippewa County Itasca State Minnesota
Northwest corner Corner common to sections 4, 9, and _____
Gov't Lot 2, Sec. 9

| (EAST SIXTEENTH CORNER) | | EXISTING SURVEYS | |
|----------------------------------------------------------------------|------------------------------------------------------------------------------------|-------------------------------------------------|----------------|
| Original Government Survey | | Original Evidence Found | |
| Year surveyed <u>NONE</u> | Original monument <small>(Wood post, stone, pile of stones, pipe, etc.)</small> | Year of search _____ | By _____ |
| Bearing Trees | | Original Bearing Trees Found | |
| Species _____ | Diameter _____ | Species _____ | Diameter _____ |
| Bearing _____ | Distance _____ | Bearing _____ | Distance _____ |
| Subsequent Corner Restoration | | Evidence of Subsequent Corner Restoration Found | |
| Year surveyed <u>NONE</u> By _____ | Where filed or recorded _____ | Year of search <u>NONE</u> By _____ | _____ |
| Monument <small>(Original, concrete post, iron rod, etc.)</small> | _____ | _____ | _____ |
| Bearing Trees, Reference Objects | | Bearing Trees, Reference Objects | |
| Species _____ | Diameter _____ | Species _____ | Diameter _____ |
| Bearing _____ | Distance _____ | Bearing _____ | Distance _____ |



Sketch

○ Corner ▨ F.S. Land

Relation of Evidence to Record Features Along Section Lines

Section line to sections _____
 Object _____
 Record distance _____
 Measured distance _____

Other Evidence

Describe evidence of use and occupation such as roads, fences, clearings, timber cutting lines, plantations, etc.. Cite source of testimony if any. _____

CORNER IS 29 feet East of the centerline of an Existing Road, 13 feet East of Power Line and 33 feet South of an old fence lying down.

At time of search:

1. Did you have the record description?

Yes _____ No X

2. How was search area located?

Pacing, chaining, photos, maps, etc. None

3. Man hours spent in search 0


4. Do you think additional search might recover evidence? Yes _____ No X

5. Signature Anthony E. Kerul

Perpetuation Record

Monument and accessories established. Include brief description of area. 1984
KERRICK SURVEYING, INC. SET 2 1/2" x 4' GALV. PIPE WITH 3" BRASS CAP, STAMPED AS SHOWN, UP 6"

| Balsam | Balsam | Balsam | Steel pipe Post | | | |
|---------|---------|--------|-----------------|-------|-------|--|
| 8" | 10" | 11" | 8' | | | |
| N 79° E | S 59° E | S 6° E | West | South | East | |
| 18.68' | 27.92' | 33.32' | 4.25' | 6.08' | 4.55' | |



Certified corner restoration certificate prepared: Yes _____ No X

Filed in county records at _____ Date _____ County Document No. _____

Identified on aerial photo No. _____ Which is filed at _____

Index No. E-12-13
(Alphabetical - Numerical)LAND CORNER RECORD
(RECTANGULAR SURVEYS)R9-7150-4 (Rev. 6/13/67)
GPO BOX-127T. 59N R. 26W 4th P. Mer. N.F. Chippewa County Itasca State Minnesota
Witness Co. To Mcander Corner common to sections 4 9 and _____
M.C. # 81

EXISTING SURVEYS

Original Government Survey

Year surveyed 1874 - F.G. Winstan
Original monument Wood Post
(Wood post, stone, pile of stones, pipe, etc.)

Bearing Trees

Species Tamarack Birch
Diameter 6" 10"
Bearing S 29°W N 72°W
Distance 45 1Ks 90 1Ks
27.7' 59.4'

Subsequent Corner Restoration

Year surveyed 1966 By JACK SHANNON
Where filed or recorded Itasca County
Monument Itasca County Alum. Capped Monument
(Original, concrete post, iron rod, etc.)

Bearing Trees, Reference Objects

Species Tamarack Tamarack
Diameter 5" 7"
Bearing S 35°E N 87°W
Distance 6.68' 9.65'

Original Evidence Found

Year of search 1966 By JACK SHANNON
Monument found _____

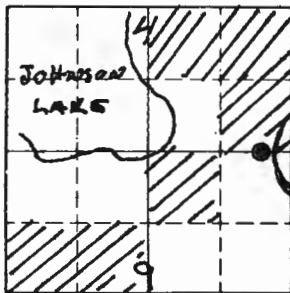
Original Bearing Trees Found

Species _____
Diameter _____
Bearing _____
Distance _____

Evidence of Subsequent Corner Restoration Found

Year of search 1983 By B. AUST & G. ROBERTSON
U.S.F.S. found Itasca County Alum.
Capped Monument and new tam. B.T.

Bearing Trees, Reference Objects



Sketch

○ Corner ▨ F.S. Land

Relation of Evidence to Record Features Along Section Lines

Section line to sections _____
 Object _____
 Record distance _____
 Measured distance _____

Other Evidence

Describe evidence of use and occupation such as roads, fences, clearings, timber cutting lines, plantations, etc.. Cite source of testimony if any. 1966 Tamarack B.T.'s are both dead and are stumps.

The corner is a W.C. to M.C. ORIGINAL POSITION Falls 266 ft. west of COUNTY MONUMENT. 58.14

At time of search:

1. Did you have the record description?

Yes X No _____

2. How was search area located?

Pacing, chaining, photos, maps, etc. Chaining, maps

3. Man hours spent in search 1

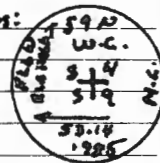
4. Do you think additional search might recover evidence? Yes _____ No X

5. Signature Anthony E. Kunitz

Perpetuation Record

Monument and accessories established. Include brief description of area. 1984. Rest Kerick Surveying Dist County Monument as found and restamped W.C. New Accessories:

| | | | |
|---------------|----------------|----------------|-------------------|
| <u>Dead</u> | <u>Cedar</u> | <u>Cedar</u> | <u>Metal Post</u> |
| <u>10"</u> | <u>14"</u> | <u>12"</u> | <u>8'</u> |
| <u>West</u> | <u>S 69° W</u> | <u>S 28° W</u> | <u>East</u> |
| <u>26.64'</u> | <u>97.15'</u> | <u>61.45'</u> | <u>4.59'</u> |



Itasee Co. Monument

Certified corner restoration certificate prepared: Yes X No _____

Filed in county records at Itasee Co. Date _____ County Document No. _____

Identified on aerial photo No. _____ Which is filed at _____

Index No. E 13-14
(Alphabetical - Numerical)LAND CORNER RECORD
(RECTANGULAR SURVEYS)

R9-7150-4 (Rev. 6/13/67)

GPO 502-127

T. 59N R. 26W 4th P. Mer. N.F. Chippewa County Itasca State Minnesota
Witness cor. to Meander Corner common to sections 3 10 and _____
M.C. # 83

EXISTING SURVEYS

Original Government Survey

Year surveyed 1874Original monument Wood Post
(Wood post, stone, pile of stones, pipe, etc.)

Bearing Trees

Species W. Cedar TamarackDiameter 6" 8"Bearing S 65° E N 45° EDistance 121Ks 101Ks7.92' 6.6'

Subsequent Corner Restoration

Year surveyed 1966 By Jack ShannonWhere filed or recorded Itasca CountyMonument Sound Orig. Cedar B.T. set Itasca
(Original, concrete post, iron rod, etc.)
County Alum. capped Iron. for M.C.

Bearing Trees, Reference Objects

Species AshDiameter 6"Bearing N 51° WDistance 37.95'

Original Evidence Found

Year of search 1935 By George H. JenningsMonument found _____
Const. Foreman for C&M

Original Bearing Trees Found

Species W. CedarDiameter 6"Bearing S 65° EDistance 121Ks7.92'

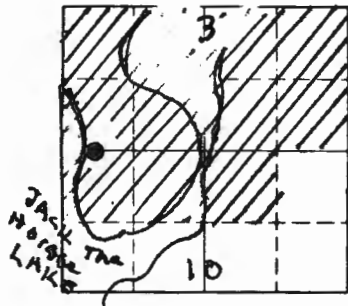
Evidence of Subsequent Corner Restoration Found

Year of search 1985 By Kenick SurveyingSound Itasca County Alum. capped
Monument lying in water, Big Blow
down in this area. Found no other
evidence.

Bearing Trees, Reference Objects

Relation of Evidence to Record Features Along Section Lines

Section line to sections _____
 Object _____
 Record distance _____
 Measured distance _____



Sketch

○ Corner ▨ F.S. Land

At time of search:

1. Did you have the record description?

Yes X No _____

2. How was search area located?

Pacing, chaining, photos, maps,
 etc. chaining, maps

3. Man hours spent in search 3

4. Do you think additional search might
 recover evidence? Yes _____ No X

5. Signature Anthony G. Keen

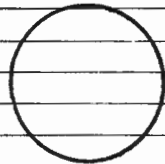
Other Evidence

Describe evidence of use and occupation such as roads, fences, clearings, timber cutting lines, plantations, etc.. Cite source of testimony if any.

1995 - 2000 County To Reset and tie in this monument

Perpetuation Record

Monument and accessories established. Include brief description of area.



Certified corner restoration certificate prepared: Yes _____ No _____

Filed in county records at _____ Date _____ County Document No. _____

Identified on aerial photo No. _____ Which is filed at _____

T. 59 N R. 26 W 4th P. Mer. N.F. Chippewa County Itasca State Minnesota
Meander # 84 Corner common to sections _____, _____, _____, _____, 3 and 10

EXISTING SURVEYS

Original Government Survey

Year surveyed 1874 - F. G. WinstonOriginal monument Wood Post
(Wood post, stone, pile of stones, pipe, etc.)

Bearing Trees

| Species | <u>W. Cedar</u> | <u>W. Cedar</u> |
|----------|---------------------------------|--------------------------------|
| Diameter | <u>9"</u> | <u>6"</u> |
| Bearing | <u>N 80° W</u> | <u>S 40° W</u> |
| Distance | <u>22 LKS</u> <u>14.525'</u> | <u>18 LKS</u> <u>11.88'</u> |

Subsequent Corner Restoration

Year surveyed 1966 By J. Shannon
Where filed or recorded Itasca Co. & U.S.F.S.
Monument set Itasca Co. Alum. capped Iron
(Original, concrete post, iron rod, etc.)

Bearing Trees, Reference Objects

| Species | <u>Ash</u> | <u>Cedar</u> |
|----------|----------------|----------------|
| Diameter | <u>5"</u> | <u>11"</u> |
| Bearing | <u>N 51° W</u> | <u>S 60° E</u> |
| Distance | <u>37.95</u> | <u>26.40'</u> |

Original Evidence Found

Year of search 1966 By Jack Shannon
Monument found Remains of one B.T.'S

Original Bearing Trees Found

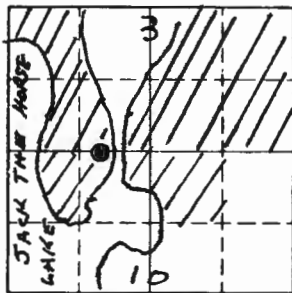
| Species | <u>Cedar</u> | <u>Cedar</u> |
|----------|-------------------------------|--------------------------------|
| Diameter | <u>9"</u> | <u>6"</u> |
| Bearing | <u>N 80° W</u> | <u>S 40° W</u> |
| Distance | <u>22 LKS</u> <u>14.52</u> | <u>18 LKS</u> <u>11.88'</u> |

Evidence of Subsequent Corner Restoration Found

Year of search 1985 By Kerrick Surveying, Inc.
Found no evidence at orig. or at 1966
County Survey - believe wrong corner
was perpetuated - Itasca Co. Surveyor's
line is running line between sec. 3 and 10

Bearing Trees, Reference Objects

| | | |
|----------|--|--|
| Species | | |
| Diameter | | |
| Bearing | | |
| Distance | | |



Sketch

○ Corner ▨ F.S. Land

Relation of Evidence to Record Features Along Section Lines

Section line to sections _____
 Object _____
 Record distance _____
 Measured distance _____

Other Evidence

Describe evidence of use and occupation such as roads, fences, clearings, timber cutting lines, plantations, etc.. Cite source of testimony if any. ITASCAN COUNTY SURVEY DEPT. WILL SET THIS CORNER AND TIE OUT.

At time of search:

1. Did you have the record description?

Yes X No _____

2. How was search area located?

Pacing, chaining, photos, maps, etc. chaining, photos maps

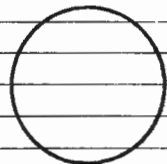
3. Man hours spent in search 4

4. Do you think additional search might recover evidence? Yes X No _____

5. Signature Anthony E. Kernd

Perpetuation Record

Monument and accessories established. Include brief description of area. _____



Certified corner restoration certificate prepared: Yes _____ No _____

Filed in county records at _____ Date _____ County Document No. _____

Identified on aerial photo No. _____ Which is filed at _____

Index No. EF-11
(Alphabetical - Numerical)

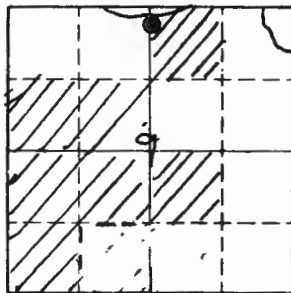
LAND CORNER RECORD
(RECTANGULAR SURVEYS)

R9-7150-4 (Rev. 6/13/67)
 GPO 802-127

T. 59N R. 26W 4th P. Mer. N.F. Chippewa County Itasca State Minnesota
 Common to Gov't Lts 2 and 3, SEC. 9 Corner common to sections _____ and _____

EXISTING SURVEYS

| Original Government Survey | Original Evidence Found |
|-----------------------------------------------------------------------------------------------------------------------------|----------------------------------------------------------|
| Year surveyed _____ | Year of search _____ By _____ |
| Original monument _____ <small>(Wood post, stone, pile of stones, peg, etc.)</small> | Monument found _____ |
| Bearing Trees | Original Bearing Trees Found |
| Species _____ | Species _____ |
| Diameter _____ | Diameter _____ |
| Bearing _____ | Bearing _____ |
| Distance _____ | Distance _____ |
| Subsequent Corner Restoration | Evidence of Subsequent Corner Restoration Found |
| Year surveyed <u>1949</u> By <u>FRANK WRAY</u> | Year of search <u>1953</u> By <u>R.H. CHRISTOPHERSON</u> |
| Where filed or recorded <u>Itasca County Survey 3</u> | <u>Found Frank Wray's Iron in Conc. & Rock</u> |
| Monument <u>Record Page 153, set Iron in</u> <small>(Original, concrete post, iron rod, etc.)</small> <u>concrete</u> | <u>B.T.'s</u> |
| Bearing Trees, Reference Objects | Bearing Trees, Reference Objects |
| Species <u>X on rock X on rock</u> | _____ |
| Diameter <u>2 1/2 x 3'</u> <u>2 1/2 x 3'</u> | _____ |
| Bearing <u>S 06° W</u> <u>S 33° W</u> | _____ |
| Distance <u>40.8'</u> <u>49.55'</u> | _____ |



Sketch

○ Corner ▨ F.S. Land

Relation of Evidence to Record Features Along Section Lines

Section line to sections _____
 Object _____
 Record distance _____
 Measured distance _____

Other Evidence

Describe evidence of use and occupation such as roads, fences, clearings, timber cutting lines, plantations, etc.. Cite source of testimony if any. _____

1949 Frank Wray Iron is west of U.S.F.S. Monument
 corner is 20 feet, more or less south of the shore
 line of Johnson Lake. Corner is a W.C. to
 North 1/4 cor. of Sec. 9 and is 71.30 ft. north of
 U.S.F.S. Mon. to N 1/4 cor.

At time of search:

1. Did you have the record description?
 Yes No _____

2. How was search area located?

Pacing, chaining, photos, maps,
 etc. chaining, photos, maps

3. Man hours spent in search 1

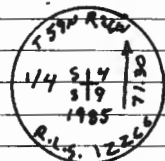
4. Do you think additional search might
 recover evidence? Yes _____ No

5. Signature Anthony E. Kesel

Perpetuation Record

Monument and accessories established. Include brief description of area. _____

1984 KERICK SURVEY ALSO FOUND FRANK WRAY'S IRON
 IN CONCRETE, SET U.S.F.S 2" X 60" GALV. IRON PIPE WITH
 3" BRASS CAP STAMPED AS SHOWN UP 4"



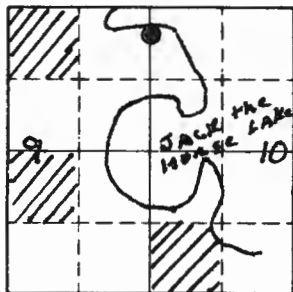
Certified corner restoration certificate prepared: Yes _____ No

Filed in county records at _____ Date _____ County Document No. _____

Identified on aerial photo No. _____ Which is filed at _____

T. 59N R. 26W 4th P. Mer. N.F. Chippewa County Itasca State Minnesota
 Witness cor. to ~~Mean~~ Corner common to sections 9, 10, and #80

| M.C. #80 | | EXISTING SURVEYS | |
|------------------------------------------------------------------------------------------------------------|--|-------------------------------------------------------|--|
| Original Government Survey | | Original Evidence Found | |
| Year surveyed <u>1874</u> - <u>F. G. Winston</u> | | Year of search _____ By _____ | |
| Original monument <u>Wood Post</u> <small>(Wood post, stone, pile of stones, pipe, etc.)</small> | | Monument found _____ | |
| Bearing Trees | | Original Bearing Trees Found | |
| Species <u>Cedar</u> <u>Cedar</u> | | Species _____ | |
| Diameter <u>8"</u> <u>4"</u> | | Diameter _____ | |
| Bearing <u>S89°E</u> <u>S38°W</u> | | Bearing _____ | |
| Distance <u>121Ks</u> <u>131Ks</u> | | Distance _____ | |
| <u>7.92'</u> <u>0.58'</u> | | | |
| Subsequent Corner Restoration | | Evidence of Subsequent Corner Restoration Found | |
| Year surveyed <u>1966</u> By <u>JACK Shannon</u> | | Year of search <u>1985</u> By <u>KERICK SURVEYING</u> | |
| Where filed or recorded <u>Itasca County</u> | | Found <u>Both 1966 B.T.'s lying down,</u> | |
| Monument <u>Found no original evidence set</u> <small>(Original, concrete post, iron rod, etc.)</small> | | <u>Blow down in area uprooted several</u> | |
| <u>Itasca, ca. Alum. Capped Monument</u> | | <u>trees - No trace of monument - Reset</u> | |
| <u>for M.C.</u> | | <u>a U.S.F.S. 3" brass capped monument for</u> | |
| | | <u>M.C. to M.C.</u> | |
| Bearing Trees, Reference Objects | | Bearing Trees, Reference Objects | |
| Species <u>Birch</u> <u>Cedar</u> | | | |
| Diameter <u>7"</u> <u>12"</u> | | | |
| Bearing <u>N38°E</u> <u>S65°W</u> | | | |
| Distance <u>1.97</u> <u>19.89'</u> | | | |



Sketch

○ Corner ▨ F.S. Land

Relation of Evidence to Record Features Along Section Lines

Section line to sections _____
 Object _____
 Record distance _____
 Measured distance _____

Other Evidence

Describe evidence of use and occupation such as roads, fences, clearings, timber cutting lines, plantations, etc.. Cite source of testimony if any. _____

THE CORNER IS A W.G. TO M.C. ORIGINAL POSITION
CALLS 38.85 FEET NORTH OF SURVEY MONUMENT
U.S. R.S.

CORNER IS IN YARD SO BT'S WERE NOT DOUBLE BLOKED
PAINTED OR TAGGED.

At time of search:

1. Did you have the record description?

Yes X No _____

2. How was search area located?

Pacing, chaining, photos, maps,
 etc. Chaining, maps

3. Man hours spent in search 2

4. Do you think additional search might
 recover evidence? Yes _____ No X

5. Signature Watney C. Kerick

Perpetuation Record

Monument and accessories established. Include brief description of area. _____

1985 KERICK SURVEY, OG SET 2 1/2" x 5" GALV. PIPE
WITH 3" BRASS CAP, STAMPED AS SHOWER UP 12"

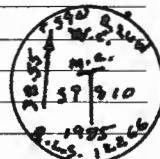
| Birch | Balsam | Balsam | Labor | Birch |
|---------|---------|---------|---------|---------|
| 8" | 5" | 6" | 12" | 7" |
| N 85° W | S 13° E | N 75° E | N 68° W | N 23° E |
| 8.46' | 32.55 | 41.10 | 14.0 | 13.58 |

(Dead 1966) (Dead 1966)

Certified corner restoration certificate prepared: Yes X No _____

Filed in county records at _____ Date _____ County Document No. _____

Identified on aerial photo No. _____ Which is filed at _____



T. 59N R. 26W 4th P. Mer. N.F. Chippewa County Itasca State Minnesota
Witness Cor. to Meander Corner common to sections 9, 10, and _____
79

M.C. # 79

EXISTING SURVEYS

Original Government Survey

Year surveyed 1874 - F.G. WINSTON

Original monument Wood Post
(Wood post, stone, pile of stones, pipe, etc.)

Bearing Trees

Species Tamarack W. Birch
Diameter 7" 15"
Bearing N44E N130W
Distance 1241Ks 1711Ks
81.84' 112.8'

Subsequent Corner Restoration

Year surveyed 1966 By Jack Shannon
Where filed or recorded Itasca County
Monument Set Itasca Co. Alum. capped Iron
(Original, concrete post, iron rod, etc.)
Sound no evidence at the original cor.
No B.T.'s were marked

Bearing Trees, Reference Objects

Species _____
Diameter _____
Bearing _____
Distance _____

Original Evidence Found

Year of search _____ By _____
Monument found _____

Original Bearing Trees Found

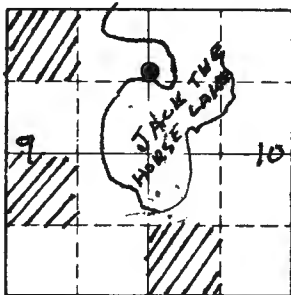
Species _____
Diameter _____
Bearing _____
Distance _____

Evidence of Subsequent Corner Restoration Found

Year of search 1985 By Kerick Surveying
Found Itasca county Alum. capped
Monument set in 1966. * out
measured stamped W.C., W.C. is
11.40
112.84 south of M.C. The M.C.
could have been restored

Bearing Trees, Reference Objects

Species _____
Diameter _____
Bearing _____
Distance _____



Sketch

○ Corner ▨ F.S. Land

Relation of Evidence to Record Features Along Section Lines

Section line to sections _____
 Object _____
 Record distance _____
 Measured distance _____

Other Evidence

Describe evidence of use and occupation such as roads, fences, clearings, timber cutting lines, plantations, etc.. Cite source of testimony if any. _____

The corner is a W.C. to M.C. ORIGINAL POSITION
CALLS 11.40 Feet NORTH OF County Monument

CORNER IS IN YARD SO B.T.'S WERE NOT PAINTED OR TAGGED.

At time of search:

1. Did you have the record description?
 Yes X No _____

2. How was search area located?

Pacing, chaining, photos, maps,
 etc. Chaining, maps

3. Man hours spent in search 2

4. Do you think additional search might
 recover evidence? Yes _____ No X

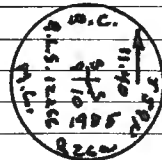
5. Signature Anthony P. Kersch

Perpetuation Record

Monument and accessories established. Include brief description of area. _____

1905 - KRAICK SURVEY, INC. 1st COUNTY MON.
at Sound and Restamped W.C. and Rec. Mon.
Accessories:

| | | |
|-----------------|-----------------|----------------|
| <u>TWIN Elm</u> | <u>B. of C.</u> | <u>Birch</u> |
| <u>14"</u> | <u>5"</u> | <u>14"</u> |
| <u>N24°W</u> | <u>N01°W</u> | <u>N37°E</u> |
| <u>172.03</u> | <u>99.33</u> | <u>145.62'</u> |



Certified corner restoration certificate prepared: Yes X No _____

Filed in county records at _____ Date _____ County Document No. _____

Identified on aerial photo No. _____ Which is filed at _____

Index No. F-9
(Alphabetical - Numerical)

LAND CORNER RECORD
(RECTANGULAR SURVEYS)

RD-7150-4 (Rev. 6/13/67)
GPO 802-127

T. 59 N R. 26 W 4th P. Mer. N.F. Chippewa County Itasca State Minnesota
SW COR OF GOVT Corner common to sections 8, 9 and _____
LOT 4, SEC. 9

NORTH SIXTEENTH CORNER EXISTING SURVEYS

| Original Government Survey | |
|------------------------------------------------------------------------------------------|--|
| Year surveyed _____ | |
| Original monument _____ <small>(Wood post, stone, pile of stones, pipe, etc.)</small> | |
| Bearing Trees | |
| Species _____ | |
| Diameter _____ | |
| Bearing _____ | |
| Distance _____ | |

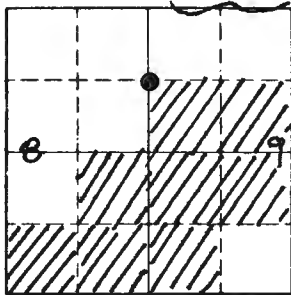
| Original Evidence Found | |
|------------------------------|----------|
| Year of search _____ | By _____ |
| Monument found _____ | |
| Original Bearing Trees Found | |
| Species _____ | |
| Diameter _____ | |
| Bearing _____ | |
| Distance _____ | |

| Subsequent Corner Restoration | |
|------------------------------------------------------------------------------------------------------------------|----------------------------|
| Year surveyed. <u>1985</u> | By <u>KERICK SURVEYING</u> |
| Where filed or recorded <u>U.S.F.S. & ITASCA COUNTY</u> | |
| Monument <u>6x4 U.S.F.S. 3" brass capped stamped</u> <small>(Original, concrete post, iron rod, etc.)</small> | |
| <u>AKA 11111111</u> | |

| Evidence of Subsequent Corner Restoration Found | |
|-------------------------------------------------|----------|
| Year of search _____ | By _____ |
| _____ | |
| _____ | |
| _____ | |

| Bearing Trees, Reference Objects | | | | |
|----------------------------------|---------------|----------------|----------------|---------------------------|
| Species | <u>BIRCH</u> | <u>BIRCH</u> | <u>BIRCH</u> | <u>Metal Fe. Post</u> |
| Diameter | <u>9"</u> | <u>8"</u> | <u>9"</u> | <u>8"</u> |
| Bearing | <u>N 7° W</u> | <u>S 50° W</u> | <u>S 13° E</u> | <u>S E</u> |
| Distance | <u>39.23'</u> | <u>5.30'</u> | <u>22.94'</u> | <u>4.26'</u> <u>4.25'</u> |

| Bearing Trees, Reference Objects | |
|----------------------------------|-------|
| _____ | _____ |
| _____ | _____ |
| _____ | _____ |



Sketch

o Corner ▨ F.S. Land

Relation of Evidence to Record Features Along Section Lines

Section line to sections _____
 Object _____
 Record distance _____
 Measured distance _____

Other Evidence

Describe evidence of use and occupation such as roads, fences, clearings, timber cutting lines, plantations, etc.. Cite source of testimony if any. _____

*found a 1 1/2" Iron Rebar 379°E 15.38 ft. from
 U.S.F.S. MON. 12 8" This MON - was set by
 H. Floyd in 1974*

At time of search:

1. Did you have the record description?

Yes _____ No X

2. How was search area located?

Pacing, chaining, photos, maps,
 etc. NONE

3. Man hours spent in search _____


4. Do you think additional search might
 recover evidence? Yes _____ No X

5. Signature Anthony E. Kovich

Perpetuation Record

Monument and accessories established. Include brief description of area. _____

1985 - set U.S.F.S. MONUMENT STAMPED AS STAMP



Certified corner restoration certificate prepared: Yes _____ No X

Filed in county records at _____ Date _____ County Document No. _____

Identified on aerial photo No. _____ Which is filed at _____

Index No. F-9
(Alphabetical - Numerical)

LAND CORNER RECORD
(RECTANGULAR SURVEYS)

R9-7150-4 (Rev. 6/13/67)
GPO 802-127

T. 59N R. 26W 4th Mer. N.F. Chippewa County Itasca State MN
N 1/16 Corner common to sections 8 and 9

EXISTING SURVEYS

Original Government Survey

Year surveyed _____
Original monument _____
(Wood post, stone, pile of stones, pipe, etc.)

Bearing Trees

Species _____
Diameter _____
Bearing _____
Distance _____

Subsequent Corner Restoration

Year surveyed. 1985 By A. Kerick
Where filed or recorded USFS & ICDSM
Monument Brass capped galvanized
(Original, concrete post, pipe, etc.)
steel pipe. Steel sign posts 4.25'
South and East.

Bearing Trees, Reference Objects

| | | | |
|----------|--------------|--------------|--------------|
| Species | <u>Birch</u> | <u>Birch</u> | <u>Birch</u> |
| Diameter | <u>9"</u> | <u>8"</u> | <u>9"</u> |
| Bearing | <u>N7°W</u> | <u>S50°W</u> | <u>S13°E</u> |
| Distance | <u>39.23</u> | <u>5.30'</u> | <u>22.94</u> |

Original Evidence Found

Year of search _____ By _____
Monument found _____

Original Bearing Trees Found

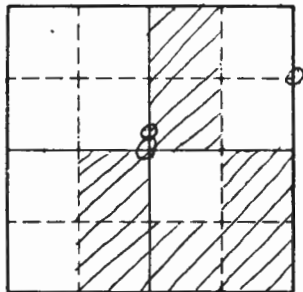
Species _____
Diameter _____
Bearing _____
Distance _____

Evidence of Subsequent Corner Restoration Found

Year of search 1996 By Northern Lights
Surveying Found Monument and
witnesses.

Bearing Trees, Reference Objects

| | | | |
|----------|-------|-------|-------|
| Species | _____ | _____ | _____ |
| Diameter | _____ | _____ | _____ |
| Bearing | _____ | _____ | _____ |
| Distance | _____ | _____ | _____ |



Sketch

○ Corner ▨ F.S. Land

Relation of Evidence to Record Features Along Section Lines

Section line to sections _____
 Object _____
 Record distance _____
 Measured distance _____

Other Evidence

Describe evidence of use and occupation such as roads, fences, clearings, timber cutting lines, plantations, etc.. Cite source of testimony if any. _____

At time of search:

1. Did you have the record description?

Yes _____ No _____

2. How was search area located?

Pacing, chaining, photos, maps, etc. _____

3. Man hours spent in search _____

4. Do you think additional search might recover evidence? Yes _____ No _____

5. Signature _____

Perpetuation Record

Monument and accessories established. Include brief description of area. _____

Certified corner restoration certificate prepared: Yes _____ No

Filed in county records at _____ Date _____ County Document No. _____

Identified on aerial photo No. _____ Which is filed at _____

Index No. F-11
(Alphabetical - Numerical)

LAND CORNER RECORD
(RECTANGULAR SURVEYS)

RP-7150-4 (Rev. 6/13/67)
GPO 802-127

T. 59N R. 26W 4th P. Mer. N.F. Chippewa County Itasca State Minnesota
Southeast cor. of Corner common to sections 9 and _____
Gov't Lot 3, Sec. 9

CENTER NORTH SIXTEENTH CORNER EXISTING SURVEYS

Original Government Survey

Year surveyed _____
Original monument _____
(Wood post, stone, pile of stones, pipe, etc.)

Bearing Trees

Species _____
Diameter _____
Bearing _____
Distance _____

Subsequent Corner Restoration

Year surveyed 1985 By KERRICK SURVEYING
Where filed or recorded U.S.F.S. & ITASCA COUNTY
Monument U.S.F.S. Grass capped, stamped & set
(Original, concrete post, iron rod, etc.)

Bearing Trees, Reference Objects

| | | | | |
|----------|---------------|---------------|---------------|------------------------|
| Species | <u>Balsam</u> | <u>Balsam</u> | <u>Balsam</u> | <u>Steel sign post</u> |
| Diameter | <u>10"</u> | <u>9"</u> | <u>8"</u> | <u>8"</u> |
| Bearing | <u>N1°E</u> | <u>N87°W</u> | <u>S27°W</u> | <u>EWS</u> |
| Distance | <u>20.10'</u> | <u>4.52'</u> | <u>18.02'</u> | <u>3.87 6.03 7.40</u> |

Original Evidence Found

Year of search _____ By _____
Monument found _____

Original Bearing Trees Found

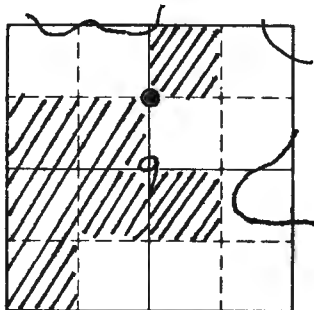
Species _____
Diameter _____
Bearing _____
Distance _____

Evidence of Subsequent Corner Restoration Found

Year of search _____ By _____

Bearing Trees, Reference Objects

| | | | | |
|----------|-------|-------|-------|-------------|
| Species | _____ | _____ | _____ | _____ |
| Diameter | _____ | _____ | _____ | _____ |
| Bearing | _____ | _____ | _____ | _____ |
| Distance | _____ | _____ | _____ | <u>4.46</u> |



Sketch

○ Corner ▨ F.S. Land

Relation of Evidence to Record Features Along Section Lines

Section line to sections _____
 Object _____
 Record distance _____
 Measured distance _____

Other Evidence

Describe evidence of use and occupation such as roads, fences, clearings, timber cutting lines, plantations, etc.. Cite source of testimony if any.

Found 3/4" rebar SE 54.54 ft. set by R.L. Floyd
in 1974. R.L.S. # 6987 no further information
available.

At time of search:

1. Did you have the record description?

Yes _____ No X

2. How was search area located?

Pacing, chaining, photos, maps,
 etc. ▷

3. Man hours spent in search 0


4. Do you think additional search might
 recover evidence? Yes _____ No X

5. Signature Anthony E. Kernd

Perpetuation Record

Monument and accessories established. Include brief description of area.

1985 set U.S.F.S. MON. Stamped as shown



Certified corner restoration certificate prepared: Yes _____ No X

Filed in county records at _____ Date _____ County Document No. _____

Identified on aerial photo No. _____ Which is filed at _____

Index No. F-12
(Alphabetical - Numerical)

LAND CORNER RECORD
(RECTANGULAR SURVEYS)

RD-7150-4 (Rev. 6/13/67)
GPO 802-127

T. 59 N R. 26 W 4th P. Mer. N.F. Chippewa County Itasca State MINNESOTA

SOUTHEAST COR. OF Corner common to sections 9 and
GOV'T LOT 2, SEC. 9

NORHEAST SIXTEENTH CORNER EXISTING SURVEYS

Original Government Survey
Year surveyed
Original monument
(Wood post, stone, pile of stones, pipe, etc.)

Bearing Trees
Species
Diameter
Bearing
Distance

Subsequent Corner Restoration
Year surveyed 1985 By KERICK SURVEYING
Where filed or recorded U.S.F.S. & ITASCA COUNTY
Monument U.S.F.S. 3" stamped brass capped
monument.
(Original, concrete post, iron rod, etc.)

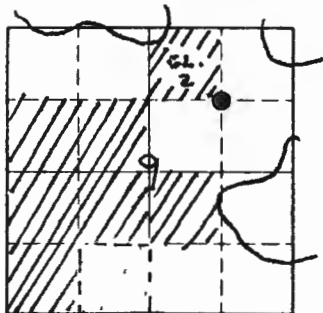
Bearing Trees, Reference Objects
Species Balsam Balsam Ash Steel Sc. Posts
Diameter 8" 9" 7" 8"
Bearing N 46° W N 3° W S 69° E W N
Distance 22.69 19.82' 37.06' 4.77 3.59

Original Evidence Found
Year of search By
Monument found

Original Bearing Trees Found
Species
Diameter
Bearing
Distance

Evidence of Subsequent Corner Restoration Found
Year of search By

Bearing Trees, Reference Objects



Sketch

○ Corner ▨ F.S. Land

Relation of Evidence to Record Features Along Section Lines

Section line to sections _____
 Object _____
 Record distance _____
 Measured distance _____

Other Evidence

Describe evidence of use and occupation such as roads, fences, clearings, timber cutting lines, plantations, etc.. Cite source of testimony if any. _____

*CORNER IS 133 feet East of the Center line
 of an Existing Road and 45' South of an Existing
 Fence.*

At time of search:

1. Did you have the record description?

Yes _____ No X

2. How was search area located?

Pacing, chaining, photos, maps,
 etc. ○

3. Man hours spent in search 0


4. Do you think additional search might
 recover evidence? Yes _____ No X

5. Signature *Anthony E. Keen*

Perpetuation Record

Monument and accessories established. Include brief description of area. 1985

U.S. F.S. MONUMENT STAMPED AS SHOWN



Certified corner restoration certificate prepared: Yes _____ No X

Filed in county records at _____ Date _____ County Document No. _____

Identified on aerial photo No. _____ Which is filed at _____

Index No. 12-4
(Alphabetical - Numerical)

LAND CORNER RECORD
(RECTANGULAR SURVEYS)

RS-5880-11 (5/12/81)

T. 59N R. 26W Mer. N.F. Chippewa County Itasca State Minnesota
Center E 1/16 Corner common to sections 7 and

EXISTING SURVEYS

Original Government Survey

Year surveyed 1939
Original monument 2" diameter iron pipe
(Wood post, stone, pile of stones, pipe, etc.)

Bearing Trees

Species W. Birch W. Birch
Diameter 6" 6"
Bearing S32°W S33½°E
Distance 26.1' 33.7'

Subsequent Corner Restoration

Year surveyed 1964 By Wm. H. Okerman
Where filed or recorded _____
Monument 6" diameter, 5' long cylindrical
(Original, concrete, post, iron rod, etc.)
concrete monument capped with a 3" diameter
bronze tablet

Bearing Trees, Reference Objects

Species Cedar Cedar
Diameter 9" 8"
Bearing S65°E N82°W
Distance 51.0' 42.3'

Original Evidence Found

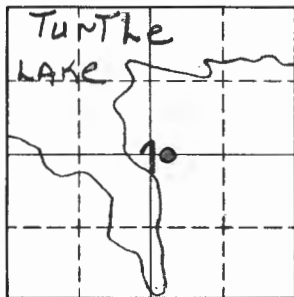
Year of search 1964 By Wm. H. Okerman
Monument found _____

Original Bearing Trees Found

Species _____
Diameter _____
Bearing _____
Distance _____

Evidence of Subsequent Corner Restoration Found

Year of search _____ By _____
SEE CORNER AFFIDAVIT



Sketch

○ Corner ▨ F.S. Land

Relation of Evidence to Record Features Along Section Lines

Section line to sections _____
 Object _____
 Record distance _____
 Measured distance _____

Other Evidence

Describe evidence of use and occupation such as roads, fences, clearings, timber cutting lines, plantations, etc.. Cite source of testimony if any. _____

At time of search:

1. Did you have the record description?

Yes _____ No _____

2. How was search area located?

Pacing, chaining, photos, maps,
 etc. _____

3. Man hours spent in search _____

4. Do you think additional search might
 recover evidence? Yes _____ No _____

5. Signature _____

Perpetuation Record

Monument and accessories established. Include brief description of area. _____

Certified corner restoration certificate prepared: Yes _____ No _____

Filed in county records at _____ Date _____ County Document No. _____

Identified on aerial photo No. _____ Which is filed at _____

Index No. G-5
(Alphabetical-Numerical)

LAND CORNER RECORD
(RECTANGULAR SURVEYS)

R9-7150-4 (Rev. 6/13/67)
GPO 502-127

T. 59N R. 26W 4th Mer. N.F. Chippewa County Itasca State MN
1/4 Corner common to sections 7 and 8

EXISTING SURVEYS

Original Government Survey

Year surveyed 1874 Winston
Original monument Post
(Wood post, stone, pile of stones, pipe, etc.)

Bearing Trees

Species Birch W. Pine
Diameter 10" 10"
Bearing S82°E S80°W
Distance 371ks 71ks

Original Evidence Found

Year of search 1939 By F. Wray
Monument found 2" x 28" pipe

Original Bearing Trees Found

Species Birch W. Pine
Diameter 20" 22"
Bearing East S66°W
Distance 24.4' 4.6'

Subsequent Corner Restoration

Year surveyed 1964 By R. McDonald
Where filed or recorded USFS & Itasca Co.
Monument Replaced 1 3/4" Iron pipe with 2" galvanized pipe with brass cap.
(Original concrete post, iron rod, etc.)
An affidavit was filed as Doc. No. 259075

Bearing Trees, Reference Objects

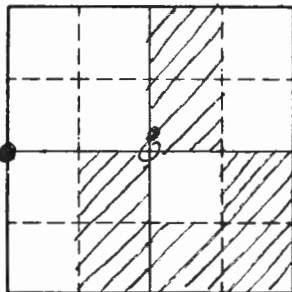
Species Cedar Cedar Steel Post
Diameter 11" 14"
Bearing S56°30'E N154°W South
Distance 15.65' 59.1' 5.0'

Evidence of Subsequent Corner Restoration Found

Year of search 1984 By ICOSM
Found monument and added witnesses

Bearing Trees, Reference Objects

Basswood Balsam
Diameter 15" 12"
Bearing S24°W N53°W
Distance 35.37' 7.06'



Sketch

○ Corner ▨ F.S. Land

Relation of Evidence to Record Features Along Section Lines

Section line to sections _____
 Object _____
 Record distance _____
 Measured distance _____

Other Evidence

Describe evidence of use and occupation such as roads, fences, clearings, timber cutting lines, plantations, etc.. Cite source of testimony if any. _____

At time of search:

1. Did you have the record description?

Yes _____ No _____

2. How was search area located?

Pacing, chaining, photos, maps, etc. _____

3. Man hours spent in search _____

4. Do you think additional search might recover evidence? Yes _____ No _____

5. Signature _____

Perpetuation Record

Monument and accessories established. Include brief description of area. _____

1991 Kovanen & Osutson recovered monument and witnesses.

Certified corner restoration certificate prepared: Yes No _____

Filed in county records at Hess Co. Date 11/25/91 County Document No. 425430

Identified on aerial photo No. _____ Which is filed at _____

Index No. G-5
(Alphabetical - Numerical)

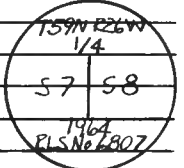
LAND CORNER RECORD
(RECTANGULAR SURVEYS)

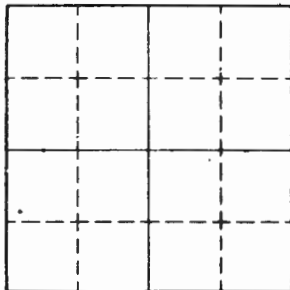
R9-7150-4 (Rev. 6/13/67)
GPO 502-127

T. 59 N R. 26 W 4th Mer. N.F. Chippewa County Itasca State Minnesota
114 Corner common to sections _____, _____, _____, _____, _____, _____, _____, _____ and 8

EXISTING SURVEYS

| Original Government Survey | Original Evidence Found |
|-------------------------------------------------------------------------------------------------------------------------------------------------------------------------------------------------------------------------------------------|------------------------------------------------------------------------------------------------------------------------------------|
| Year surveyed _____ Original monument _____ <small>(Wood post, stone, pile of stones, pipe, etc.)</small> | Year of search _____ By _____ Monument found _____ |
| <p style="text-align: center;">Bearing Trees</p> Species _____ Diameter _____ Bearing _____ Distance _____ | <p style="text-align: center;">Original Bearing Trees Found</p> Species _____ Diameter _____ Bearing _____ Distance _____ |
| <p style="text-align: center;">Subsequent Corner Restoration</p> | <p style="text-align: center;">Evidence of Subsequent Corner Restoration Found</p> |
| Year surveyed _____ By _____ Where filed or recorded _____ Monument <u>Set a 2 in inside diam</u> <small>(Original, concrete post, iron rod, etc.)</small> <u>concrete filled iron pipe stamped</u> <u>up 1.9 ft. W/BC</u> | Year of search _____ By _____ <u>See: T59N R26W Bk1 pg 9</u> <u>T59N R26W Bk4 pg 34</u> |
| <p style="text-align: center;">Bearing Trees, Reference Objects</p> Species _____ Diameter _____ Bearing _____ Distance _____ | <p style="text-align: center;">Bearing Trees, Reference Objects</p> _____ _____ _____ _____ |





Sketch

Corner F.S. Land

Relation of Evidence to Record Features Along Section Lines

65

Section line to sections _____

Object _____

Record distance _____

Measured distance _____

Other Evidence

Describe evidence of use and occupation such as roads, fences, clearings, timber cutting lines, plantations, etc.. Cite source of testimony if any. _____

At time of search:

1. Did you have the record description?

Yes No _____

2. How was search area located?

Pacing, chaining, photos, maps, etc. _____

3. Man hours spent in search 1/4

4. Do you think additional search might recover evidence? Yes _____ No

5. Signature Alan P. Kozub

Perpetuation Record

Monument and accessories established. Include brief description of area. 08-02-82

Monument left as found:

Accessories:

| | | | | | | |
|---------------|----------------|-----------------|-----------------|-----------------|-----------------|--------------------|
| <u>Birch</u> | <u>W. Pine</u> | <u>W. Pine</u> | <u>W. Pine</u> | <u>Cedar</u> | <u>Cedar</u> | <u>Steel input</u> |
| <u>stump</u> | <u>stump</u> | <u>20 in</u> | <u>stump</u> | <u>3 in</u> | <u>14 in</u> | <u>_____</u> |
| <u>533°E</u> | <u>S76°N</u> | <u>176°W</u> | <u>S20°E</u> | <u>S59°E</u> | <u>N66°W</u> | <u>501°E</u> |
| <u>24.16'</u> | <u>48 ft</u> | <u>31.53 ft</u> | <u>33.99 ft</u> | <u>15.38 ft</u> | <u>58.20 ft</u> | <u>2.95 ft</u> |

Certified corner restoration certificate prepared: Yes _____ No _____

Filed in county records at _____ Date _____ County Document No. _____

Identified on aerial photo No. _____ Which is filed at _____

Index No. G-6
(Alphabetical - Numerical)

LAND CORNER RECORD
(RECTANGULAR SURVEYS)

RP-7150-4 (Rev. 6/13/67)
 GPO 802-127

T. S9N R. 26W 4th Mer. N.F. Chippawa County Itasca State MN
CW 116 Corner common to sections 8 and _____

EXISTING SURVEYS

Original Government Survey

Year surveyed _____
 Original monument _____
(Wood post, stone, pile of stones, pipe, etc.)

Bearing Trees

Species _____
 Diameter _____
 Bearing _____
 Distance _____

Original Evidence Found

Year of search _____ By _____
 Monument found _____

Original Bearing Trees Found

Species _____
 Diameter _____
 Bearing _____
 Distance _____

Subsequent Corner Restoration

Year surveyed 1957 By Itasca County
 Where filed or recorded Itasca County
 Monument _____
(Original, concrete post, iron rod, etc.)

Evidence of Subsequent Corner Restoration Found

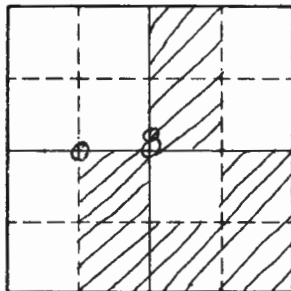
Year of search 1996 By Northern Lights
Surveying Found 1" iron pipe (1957
survey is in error) Placed Brass capped
galvanized steel pipe at true position.
Found iron pipe N7°47'15" E, 0.779m
Steel sign posts East, 1.20m; South, 3.00m

Bearing Trees, Reference Objects

| | | |
|----------|---------------|---------------|
| Species | <u>Spruce</u> | <u>Spruce</u> |
| Diameter | <u>8"</u> | <u>6"</u> |
| Bearing | <u>S75°W</u> | <u>S25°E</u> |
| Distance | <u>9.57</u> | <u>4.86</u> |

Bearing Trees, Reference Objects

| | | |
|----------------|----------------|----------------|
| <u>J. Pine</u> | <u>W. Pine</u> | <u>J. Pine</u> |
| <u>8"</u> | <u>10"</u> | <u>10"</u> |
| <u>N18°W</u> | <u>N88°E</u> | <u>S22°E</u> |
| <u>16.271m</u> | <u>17.750m</u> | <u>7.671m</u> |



Sketch

○ Corner ▨ F.S. Land

Relation of Evidence to Record Features Along Section Lines

Section line to sections _____
 Object _____
 Record distance _____
 Measured distance _____

Other Evidence

Describe evidence of use and occupation such as roads, fences, clearings, timber cutting lines, plantations, etc.. Cite source of testimony if any. _____

At time of search:

1. Did you have the record description?

Yes _____ No _____

2. How was search area located?

Pacing, chaining, photos, maps,
 etc. _____

3. Man hours spent in search _____

4. Do you think additional search might

recover evidence? Yes _____ No _____

5. Signature _____

Perpetuation Record

Monument and accessories established. Include brief description of area. _____

Certified corner restoration certificate prepared: Yes _____ No

Filed in county records at _____ Date _____ County Document No. _____

Identified on aerial photo No. _____ Which is filed at _____

Index No. G-7
(Alphabetical - Numerical)

LAND CORNER RECORD
(RECTANGULAR SURVEYS)

R9-7150-4 (Rev. 6/13/67)
GPO 802-127

T. 59N R. 26W 4th Mer. N.F. Chippewa County Itasca State MN
C 114 Corner common to sections 8 and _____

EXISTING SURVEYS

Original Government Survey

Year surveyed _____
Original monument _____
(Wood post, stone, pile of stones, pipe, etc.)

Bearing Trees

Species _____
Diameter _____
Bearing _____
Distance _____

Subsequent Corner Restoration

Year surveyed. 1996 By Northern Lights
Where filed or recorded USFS & Itasca County
Monument Brass capped galvanized steel
(Original, concrete post, iron rod, etc.)
pipe.
Steel sgn posts 1.20m, North, South,
East and West.

Bearing Trees, Reference Objects

Species Aspen Aspen Basswood
Diameter 4" 4" 6"
Bearing N20°E S83°E S59°W
Distance 4.802m 1.551m 6.059m

Original Evidence Found

Year of search _____ By _____
Monument found _____

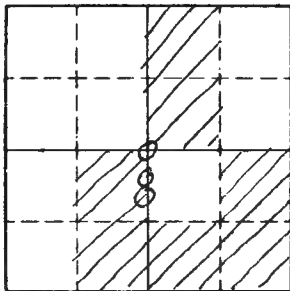
Original Bearing Trees Found

Species _____
Diameter _____
Bearing _____
Distance _____

Evidence of Subsequent Corner Restoration Found

Year of search _____ By _____

Bearing Trees, Reference Objects



Sketch

○ Corner ▨ F.S. Land

Relation of Evidence to Record Features Along Section Lines

Section line to sections _____
 Object _____
 Record distance _____
 Measured distance _____

Other Evidence

Describe evidence of use and occupation such as roads, fences, clearings, timber cutting lines, plantations, etc.. Cite source of testimony if any. _____

At time of search:

1. Did you have the record description?

Yes _____ No _____

2. How was search area located?

Pacing, chaining, photos, maps,
 etc. _____

3. Man hours spent in search _____

4. Do you think additional search might

recover evidence? Yes _____ No _____

5. Signature _____

Perpetuation Record

Monument and accessories established. Include brief description of area. _____

Certified corner restoration certificate prepared: Yes _____ No _____

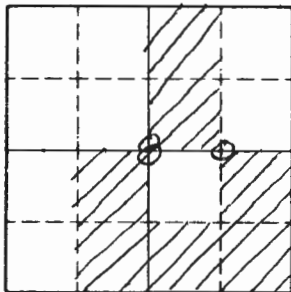
Filed in county records at _____ Date _____ County Document No. _____

Identified on aerial photo No. _____ Which is filed at _____

T. 59N R. 26W 4th Mer. N.F. Chippewa County Itasca State MN
CE 16 Corner common to sections 8 and _____

EXISTING SURVEYS

| Original Government Survey | Original Evidence Found |
|--------------------------------------------------------------------------------------------------------------------------------------------------------------------------------------------------------------------------------------------------|--------------------------------------------------------|
| Year surveyed _____ | Year of search _____ By _____ |
| Original monument _____ <small>(Wood post, stone, pile of stones, pipe, etc.)</small> | Monument found _____ |
| Bearing Trees | Original Bearing Trees Found |
| Species _____ | Species _____ |
| Diameter _____ | Diameter _____ |
| Bearing _____ | Bearing _____ |
| Distance _____ | Distance _____ |
| Subsequent Corner Restoration | Evidence of Subsequent Corner Restoration Found |
| Year surveyed <u>1996</u> By <u>Northern Lights</u> | Year of search _____ By _____ |
| Where filed or recorded <u>USFS & Itasca County</u> | _____ |
| Monument <u>Brass capped galvanized steel</u> <small>(Original, concrete post, iron rod, etc.)</small> <u>pipe, 2' long, flush with ground.</u> <u>Steel sign posts, North, 5.27m; South, 5.64m</u> <u>East, 4.45m; West, 7.47m.</u> | _____ |
| Bearing Trees, Reference Objects | Bearing Trees, Reference Objects |
| Species <u>Aspen</u> <u>Cedar</u> <u>Maple</u> | _____ |
| Diameter <u>5"</u> <u>16"</u> <u>5"</u> | _____ |
| Bearing <u>N28°E</u> <u>S37°E</u> <u>S34°W</u> | _____ |
| Distance <u>6.211m</u> <u>20.006m</u> <u>5.078m</u> | _____ |



Sketch

○ Corner ▨ F.S. Land

Relation of Evidence to Record Features Along Section Lines

Section line to sections _____
 Object _____
 Record distance _____
 Measured distance _____

Other Evidence

Describe evidence of use and occupation such as roads, fences, clearings, timber cutting lines, plantations, etc.. Cite source of testimony if any. Monument is 1m ± North of Snowmobile Trail center line.

At time of search:

1. Did you have the record description?

Yes _____ No _____

2. How was search area located?

Pacing, chaining, photos, maps, etc. _____

3. Man hours spent in search _____

4. Do you think additional search might recover evidence? Yes _____ No _____

5. Signature _____

Perpetuation Record

Monument and accessories established. Include brief description of area. _____

Certified corner restoration certificate prepared: Yes _____ No _____

Filed in county records at _____ Date _____ County Document No. _____

Identified on aerial photo No. _____ Which is filed at _____

Index No. G-9
(Alphabetical - Numerical)LAND CORNER RECORD
(RECTANGULAR SURVEYS)R9-7150-4 (Rev. 6/15/67)
GPO 802-127T. 59N R. 26W 4th P. Mer. N.F. Chippewa County Itasca State Minnesota
WEST Quarter Corner common to sections 8, 9 and _____

EXISTING SURVEYS

Original Government Survey

Year surveyed 1874 - F.G. WINSTONOriginal monument Wood Post
(Wood post, stone, pile of stones, pipe, etc.)

Bearing Trees

| Species | <u>Cedar</u> | <u>Cedar</u> |
|----------|--------------------------------|-------------------------------|
| Diameter | <u>4"</u> | <u>5"</u> |
| Bearing | <u>N59°E</u> | <u>S77°W</u> |
| Distance | <u>19.1Ks</u> <u>12.54'</u> | <u>30.1Ks</u> <u>19.8'</u> |

Subsequent Corner Restoration

Year surveyed 1935 By GEORGE JENNINGSWhere filed or recorded U.S.F.S.Monument No mention
(Original, concrete post, iron rod, etc.)

Bearing Trees, Reference Objects

| Species | <u>W. Birch</u> |
|----------|-------------------------------|
| Diameter | <u>4"</u> |
| Bearing | <u>S33°E</u> |
| Distance | <u>0.90Ks</u> <u>5.94'</u> |

Original Evidence Found

Year of search 1935 By George Jennings const
Surveyor for C&M
Monument found Gov't B.T. stumps

Original Bearing Trees Found

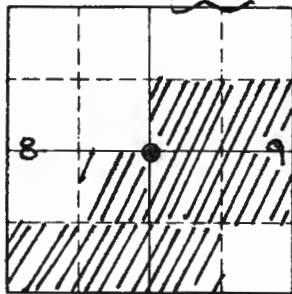
| Species | <u>Cedar</u> | <u>Cedar</u> |
|----------|--------------------------------|-------------------------------|
| Diameter | <u>4"</u> | <u>5"</u> |
| Bearing | <u>N59°E</u> | <u>S77°W</u> |
| Distance | <u>19.1Ks</u> <u>12.54'</u> | <u>30.1Ks</u> <u>19.8'</u> |

Evidence of Subsequent Corner Restoration Found

Year of search 1966 By JACK SHANNON
Itasca Co. Surveyor.
Sound ORIGINAL NE bearing tree, set
Itasca Co. G-1-M. Alum. Stamped Mon.

Bearing Trees, Reference Objects

| Species | <u>Ash</u> | <u>Birch</u> |
|----------|---------------|---------------|
| Diameter | <u>8"</u> | <u>6"</u> |
| Bearing | <u>S74°W</u> | <u>S31°E</u> |
| Distance | <u>16.40'</u> | <u>23.90'</u> |



Sketch

O Corner ▨ F.S. Land

Relation of Evidence to Record Features Along Section Lines

Section line to sections _____
 Object _____
 Record distance _____
 Measured distance _____

Other Evidence

Describe evidence of use and occupation such as roads, fences, clearings, timber cutting lines, plantations, etc.. Cite source of testimony if any. _____

1966 Ash B.T. 15 gone Birch B.T. 12 dead.

At time of search:

1. Did you have the record description?

Yes X No _____

2. How was search area located?

Pacing, chaining, photos, maps, etc. chaining

3. Man hours spent in search 1


4. Do you think additional search might recover evidence? Yes _____ No X

Perpetuation Record

Monument and accessories established. Include brief description of area. 1985

Found Itasca County Alum capped man. Set man as found. Set new accessories

| Basswood | Birch | Balsam | Metal fence post |
|----------|---------|---------|------------------|
| 8" | 8" | 8" | 8' |
| N 60° W | N 20° W | N 37° E | North |
| 88.25' | 35.18' | 70.69' | 3.79' |



Certified corner restoration certificate prepared: Yes X No _____

Filed in county records of Itasca CO. Date _____ County Document No. _____

5. Signature Anthony E. Kensch Identified on aerial photo No. _____ Which is filed at _____

Index No. G-9
(Alphabetical - Numerical)

LAND CORNER RECORD
(RECTANGULAR SURVEYS)

R9-7150-4 (Rev. 6/13/67)
GPO 602-127

T. 59N R. 26W 4th Mer. N.F. Chippewa County Itasca State MN
114 Corner common to sections 8 and 9

EXISTING SURVEYS

Original Government Survey

Year surveyed 1874 F.G. Winston
Original monument Post
(Wood post, stone, pile of stones, pipe, etc.)

Bearing Trees

| Species | Bearing | Distance |
|--------------|--------------|--------------|
| <u>Cedar</u> | <u>N59°E</u> | <u>191ks</u> |
| <u>Cedar</u> | <u>S77°W</u> | <u>301ks</u> |

Original Evidence Found

Year of search 1935 By G. Jennings
Monument found Found two old stumps
Placed tag on W. Cedar 4", N33°W, 0.09 Ch.

Original Bearing Trees Found

| Species | Bearing | Distance |
|------------------|--------------|--------------|
| <u>Cedar Stp</u> | <u>N59°E</u> | <u>191ks</u> |
| <u>Cedar Stp</u> | <u>S77°W</u> | <u>301ks</u> |

Subsequent Corner Restoration

Year surveyed 1966 By J. Shannon
Where filed or recorded Itasca County
Monument Aluminum Capped iron pipe, from
(Original, concrete post, iron rod, etc.)
Northeast Gov't RT.

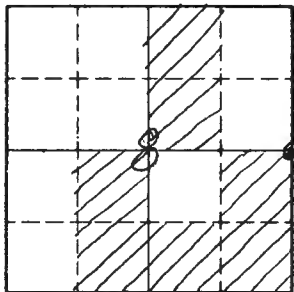
Bearing Trees, Reference Objects

| Species | Bearing | Distance |
|--------------|--------------|--------------|
| <u>Ash</u> | <u>S74°W</u> | <u>16.40</u> |
| <u>Birch</u> | <u>S31°E</u> | <u>23.90</u> |

Evidence of Subsequent Corner Restoration Found

Year of search 1965 By R.H. McDonald
Found 1966 monument and witnesses.

Bearing Trees, Reference Objects



Sketch

○ Corner ▨ F.S. Land

Relation of Evidence to Record Features Along Section Lines

Section line to sections _____
 Object _____
 Record distance _____
 Measured distance _____

Other Evidence

Describe evidence of use and occupation such as roads, fences, clearings, timber cutting lines, plantations, etc.. Cite source of testimony if any. 1985 Kerick Surveying
Found 1966 monument and stump SE. Witnessed as follows: 8" Birch, N20°W, 35.18'; 8" Basswood, N60°W, 55.25'; 8" Balsam, N37°E, 70.69'; Steel sign Post, North, 3.79'. Cert of Location filed Doc. No. 371399.

1991 Kovanen & Osutson found corner and witness. Added the following: 6" Basswood, N61°W, 56.15'; 9" Cedar, West, 75.55'; 4" Aspen, N28°E, 80.45.

At time of search:

1. Did you have the record description?

Yes _____ No _____

2. How was search area located?

Pacing, chaining, photos, maps, etc. _____

3. Man hours spent in search _____

4. Do you think additional search might recover evidence? Yes _____ No _____

5. Signature _____

Perpetuation Record

Monument and accessories established. Include brief description of area. _____

Certified corner restoration certificate prepared: Yes No _____

Filed in county records at Itasca Date 11/12/91 County Document No. 425 864

Identified on aerial photo No. _____ Which is filed at _____

Index No. G-11
(Alphabetical - Numerical)

LAND CORNER RECORD
(RECTANGULAR SURVEYS)

RD-7150-4 (Rev. 6/13/67)
 GPO 802-127

T. 59 N R. 26 W 4th P. Mer. N.F. Chippewa County Itasca State Minnesota
CENTER QUARTER Corner common to sections 9 and _____

EXISTING SURVEYS

Original Government Survey

Year surveyed _____
 Original monument _____
(Wood post, stone, pile of stones, pipe, etc.)

Bearing Trees

Species _____
 Diameter _____
 Bearing _____
 Distance _____

Subsequent Corner Restoration

Year surveyed. 1985 By KERICIK Surveying
 Where filed or recorded U.S.F.S. Itasca County
 Monument SET U.S.F.S. STAMPED 3" BRASS
(Original, concrete post, iron rod, etc.)
Capped Monument.

Bearing Trees, Reference Objects

| | | | | |
|----------|---------------|---------------|---------------|----------------------|
| Species | <u>ASH</u> | <u>ASH</u> | <u>Balsam</u> | <u>Steel Fe Post</u> |
| Diameter | <u>8"</u> | <u>7"</u> | <u>8"</u> | <u>8'</u> |
| Bearing | <u>N78°W</u> | <u>N25°W</u> | <u>S75°W</u> | <u>N E</u> |
| Distance | <u>84.05'</u> | <u>87.32'</u> | <u>105.26</u> | <u>4.01' 4.63'</u> |

Original Evidence Found

Year of search _____ By _____
 Monument found _____

Original Bearing Trees Found

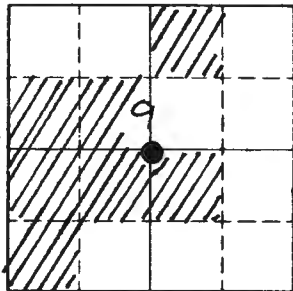
Species _____
 Diameter _____
 Bearing _____
 Distance _____

Evidence of Subsequent Corner Restoration Found

Year of search _____ By _____

Bearing Trees, Reference Objects

| | | | | |
|----------|-------|-------|-------|-------|
| Species | _____ | _____ | _____ | _____ |
| Diameter | _____ | _____ | _____ | _____ |
| Bearing | _____ | _____ | _____ | _____ |
| Distance | _____ | _____ | _____ | _____ |



Sketch

○ Corner ▨ F.S. Land

Relation of Evidence to Record Features Along Section Lines

Section line to sections _____
 Object _____
 Record distance _____
 Measured distance _____

Other Evidence

Describe evidence of use and occupation such as roads, fences, clearings, timber cutting lines, plantations, etc.. Cite source of testimony if any. _____

At time of search:

1. Did you have the record description?

Yes _____ No X

2. How was search area located?

Pacing, chaining, photos, maps,
 etc. NONE

3. Man hours spent in search _____

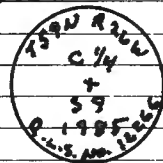
4. Do you think additional search might
 recover evidence? Yes _____ No X

5. Signature Anthony E. Kerick

Perpetuation Record

Monument and accessories established. Include brief description of area. _____

1985 Kerick Surveying Set 12-5 P.S. Mon. stamped as shown



Certified corner restoration certificate prepared: Yes _____ No X

Filed in county records at _____ Date _____ County Document No. _____

Identified on aerial photo No. _____ Which is filed at _____

Index No. G-12
(Alphabetical - Numerical)

LAND CORNER RECORD
(RECTANGULAR SURVEYS)

RD-7150-4 (Rev. 6/13/67)
 GPO 802-127

T. 59 N R. 26 W 4th P. Mer. N.F. Chippewa County Itasca State Minnesota
NW COR. of Gov't Lot 6 Corner common to sections 9 and _____
CENTER EAST SIXTEENTH CORNER

EXISTING SURVEYS

Original Government Survey

Year surveyed _____
 Original monument _____
(Wood post, stone, pile of stones, pipe, etc.)

Bearing Trees

Species _____
 Diameter _____
 Bearing _____
 Distance _____

Subsequent Corner Restoration

Year surveyed. 1985 By KERICK SURVEYING
 Where filed or recorded U.S.F.S. & Itasca County
 Monument U.S.F.S. brass capped monument
(Original, concrete post, iron rod, etc.)
stamped

Bearing Trees, Reference Objects

| | | | | |
|----------|--------------|---------------|--------------|----------------------|
| Species | <u>BIRCH</u> | <u>Balsam</u> | <u>BIRCH</u> | <u>Steel PC Post</u> |
| Diameter | <u>4"</u> | <u>12"</u> | <u>4"</u> | <u>8'</u> |
| Bearing | <u>S53°E</u> | <u>S18°E</u> | <u>S22°W</u> | <u>W 5</u> |
| Distance | <u>8.18</u> | <u>22.07'</u> | <u>4.94'</u> | <u>2.79' 3.62'</u> |

Original Evidence Found

Year of search _____ By _____
 Monument found _____

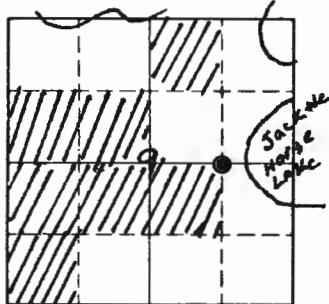
Original Bearing Trees Found

Species _____
 Diameter _____
 Bearing _____
 Distance _____

Evidence of Subsequent Corner Restoration Found

Year of search _____ By _____

Bearing Trees, Reference Objects



Sketch

○ Corner ▨ F.S. Land

Relation of Evidence to Record Features Along Section Lines

Section line to sections _____
 Object _____
 Record distance _____
 Measured distance _____

Other Evidence

Describe evidence of use and occupation such as roads, fences, clearings, timber cutting lines, plantations, etc.. Cite source of testimony if any. CORNER IS 15 feet East of center line of Road. Also found 3/4" Rebar set by R.L. Floyd in 1974 N 52° E 11.87 feet from U.S. FS. Mon. R.L.S. No. 6987

At time of search:

1. Did you have the record description?

Yes _____ No X

2. How was search area located?

Pacing, chaining, photos, maps, etc. none

3. Man hours spent in search —


4. Do you think additional search might recover evidence? Yes _____ No X

5. Signature Anthony E. Kerish

Perpetuation Record

Monument and accessories established. Include brief description of area. _____

1985 - Kerish Surveying, F.M.C. set U.S. FS. Mon stamped as shown by R.L. Floyd



Certified corner restoration certificate prepared: Yes _____ No X

Filed in county records at _____ Date _____ County Document No. _____

Identified on aerial photo No. _____ Which is filed at _____

Index No. G-26
(Alphabetical - Numerical)

LAND CORNER RECORD
(RECTANGULAR SURVEYS)

RD-7150-4 (Rev. 6/13/67)
 GPO 802-127

T. 759N R. 25/26 4th Mer. N.F. Chippewa County Itasca State Minnesota
1/4 Corner common to sections 7 & 12

EXISTING SURVEYS

Original Government Survey

Year surveyed _____
 Original monument _____
(Wood post, stone, pile of stones, pipe, etc.)

Bearing Trees

Species _____
 Diameter _____
 Bearing _____
 Distance _____

Subsequent Corner Restoration

Year surveyed. 1939 By Itasca County.
 Where filed or recorded _____
 Monument 1/4 Iron w/ Iron Cap.
(Original, concrete post, iron rod, etc.)

East Bearing Trees, Reference Objects

Species R. Pine R. Pine _____
 Diameter 14" 18" _____
 Bearing N66W N5E _____
 Distance 15.2' 45.5' _____

Original Evidence Found

Year of search _____ By _____
 Monument found _____

Original Bearing Trees Found

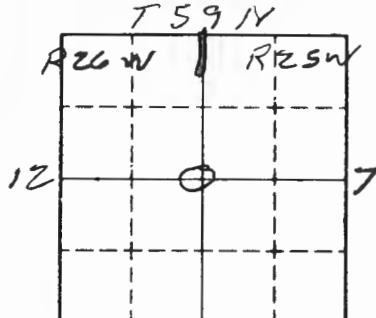
Species _____
 Diameter _____
 Bearing _____
 Distance _____

Evidence of Subsequent Corner Restoration Found

Year of search 1981 By R. Upson
 Monument in place and good
Condition

Bearing Trees, Reference Objects

R. Pine R. Pine _____
16" 20" _____
N56W N17E _____
15.2' 45.5' _____



Sketch

○ Corner ▨ F.S. Land

Relation of Evidence to Record Features Along Section Lines

Section line to sections _____
 Object _____
 Record distance _____
 Measured distance _____

Other Evidence

Describe evidence of use and occupation such as roads, fences, clearings, timber cutting lines, plantations, etc.. Cite source of testimony if any. _____

At time of search:

1. Did you have the record description?

Yes _____ No _____

2. How was search area located?

Pacing, chaining, photos, maps, etc. _____

3. Man hours spent in search _____

4. Do you think additional search might recover evidence? Yes _____ No _____

5. Signature _____

Perpetuation Record

Monument and accessories established. Include brief description of area.

To perpetuate this corner I added New BOE

| | |
|-------------|-------------|
| X Rock | X Rock |
| 2 1/2' x 8' | 2' x 2 1/2' |
| S30 W | S72 W |
| 20.35' | 13.80' |

5/81
 Ronald [signature]

Certified corner restoration certificate prepared: Yes _____ No _____

Filed in county records at _____ Date _____ County Document No. _____

Identified on aerial photo No. _____ Which is filed at _____

T. 59N R. 26W Mer. N.F. _____ County _____ State 7 and 12
1/4 Corner common to sections _____, _____, _____, _____

EXISTING SURVEYS

Original Government Survey

Year surveyed 1874 By LLD
Original monument wood post
(Wood post, stone, pile of stones, post, etc.)

Bearing Trees

Species N Pine N Pine
Diameter 6" 11"
Bearing N 66 W N 70 E
Distance 23 lks. 30 lks.

Subsequent Corner Restoration

Year surveyed _____ By _____
Where filed or recorded _____
Monument _____
(Original, concrete post, iron rod, etc.)

Bearing Trees, Reference Objects

Species _____
Diameter _____
Bearing _____
Distance _____

Original Evidence Found

Year of search _____ By _____
Monument found _____

Original Bearing Trees Found

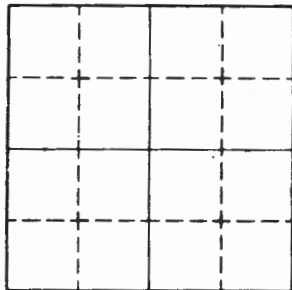
Species _____
Diameter _____
Bearing _____
Distance _____

Evidence of Subsequent Corner Restoration Found

Year of search 1981 By R Olson found
County, monument + BT's 16" R Pine
N 56 W 13.2 (quit) and 20" R Pine
N 17 E 45.5 (county)

New Bearing Trees, Reference Objects

X Rock X Rock
2 1/2' x 3' 2' x 2 1/2'
S 30 W S 72 W
20.25' 13.80



Sketch

Corner F.S. Land

Relation of Evidence to Record Features Along Section Lines

Section line to sections _____

Object _____

Record distance _____

Measured distance _____

Other Evidence

Describe evidence of use and occupation such as roads, fences, clearings, timber cutting lines, plantations, etc.. Cite source of testimony if any. _____

At time of search:

1. Did you have the record description?
Yes _____ No _____

2. How was search area located?
Pacing, chaining, photos, maps,
etc. _____

3. Man hours spent in search _____

4. Do you think additional search might
recover evidence? Yes _____ No _____

5. Signature _____

Perpetuation Record

Monument and accessories established. Include brief description of area. _____

CERTIFICATE FILED

Certified corner restoration certificate prepared: *by Gary Stevenson* Yes _____ No _____

Filed in county records at Osage Date 6/14/83 County Document No. 35-8141

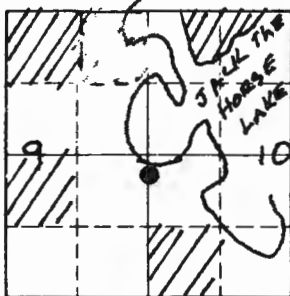
Identified on aerial photo No. _____ Which is filed at _____

T. 59N R. 26W 4th P.M Mer. N.F. Chippewa County Itasca State Minnesota
 Witness Cor. to Marker Corner common to sections 9 10 and _____
 M.C. # 78

EXISTING SURVEYS

| Original Government Survey | | Original Evidence Found | |
|--------------------------------------------------------------------------------------------------------------------------------------------------------|----------------------------------------------------------------------|---------------------------------------------------------------------------------------------|--|
| Year surveyed <u>1874</u> - <u>F.G. WINSTON</u> | | Year of search <u>1935</u> By <u>George H. Jennings</u> <u>Const. Foreman for C.S.H.</u> | |
| Original monument <u>Wood Post</u> <small>(Wood post, stone, pile of stones, pipe, etc.)</small> | | Monument found <u>Both Gov't B.T.'s</u> | |
| Bearing Trees | | Original Bearing Trees Found | |
| Species <u>Cedar</u> <u>Cedar</u> | Species <u>Cedar</u> <u>Cedar</u> | | |
| Diameter <u>5"</u> <u>4"</u> | Diameter <u>5"</u> <u>4"</u> | | |
| Bearing <u>S 31 W</u> <u>S 45 E</u> | Bearing <u>S 31 W</u> <u>S 45 E</u> | | |
| Distance <u>56 1/2's</u> <u>40 1/2's</u> <u>36.96'</u> <u>26.4'</u> | Distance <u>56 1/2's</u> <u>40 1/2's</u> <u>36.96</u> <u>26.4</u> | | |
| Subsequent Corner Restoration | | Evidence of Subsequent Corner Restoration Found | |
| Year surveyed <u>1935</u> By <u>GEORGE H. JENNINGS</u> | | Year of search <u>1965</u> By <u>R.H. Christoferson</u> | |
| Where filed or recorded <u>U.S.F.S. & Itasca County</u> | | <u>U.S.F.S. found 1935 B.T. and set F.S. Location</u> | |
| Monument <u>original B.T.'s - did not say he</u> <small>(Original, concrete post, iron rod, etc.)</small> <u>set any monument - set new B.T.</u> | | <u>Poster on same Cedar tree.</u> | |
| <u>2 chains South of trail</u> | | <u>1966 - Jack Shannon - Itasca County</u> | |
| | | <u>Surveyor found 1935 B.T. & location tag</u> | |
| | | <u>set Itasca County Alum - capped head 6.31</u> | |
| | | <u>set south of F.G.L.O. Monument & set 2 new mc.</u> | |
| Bearing Trees, Reference Objects | | Bearing Trees, Reference Objects | |
| Species <u>W. Cedar</u> | Species <u>Ash</u> <u>Cedar</u> | | |
| Diameter <u>1</u> | Diameter <u>5"</u> <u>14"</u> | | |
| Bearing <u>N 55 W</u> | Bearing <u>S 60 W</u> <u>S 70 E</u> | | |
| Distance <u>0.42 chs</u> <u>27.72'</u> | Distance <u>17.1 ft</u> <u>24.29 ft.</u> | | |

Relation of Evidence to Record Features Along Section Lines



Sketch

○ Corner ▨ F.S. Land

Section line to sections _____
 Object _____
 Record distance _____
 Measured distance _____

Other Evidence

Describe evidence of use and occupation such as roads, fences, clearings, timber cutting lines, plantations, etc.. Cite source of testimony if any. _____

The corner is a W.C. to M.C. ORIGINAL POSITION Falls 6.31 feet North of County Monument.

At time of search:

1. Did you have the record description?
 Yes X No _____

2. How was search area located?
 Pacing, chaining, photos, maps, etc. Bearing trees

3. Man hours spent in search 1

4. Do you think additional search might recover evidence? Yes _____ No X

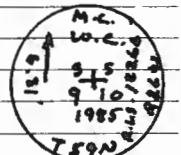
5. Signature Anthony E. Kerick

Perpetuation Record

Monument and accessories established. Include brief description of area. _____

1984 Itasca County Survey Dept set new accessories:

| Ash | Ash | Ash | Steel Sc. Post |
|--------|--------|--------|----------------|
| 5" | 7" | 9" | 8' |
| N82°E | S05°W | S60°W | South |
| 23.18' | 13.99' | 32.32' | 3.87' |



1985 - Kerick Surveying found Itasca Co. MON & Accessories from 1966 & 1989 lost as found. Restamped W.C. 6.31 ft. south of G.L.O. COR.

Itasca Co. M.C.

Certified corner restoration certificate prepared: Yes X No _____

Filed in county records at Itasca Co. Date _____ County Document No. _____

Identified on aerial photo No. _____ Which is filed at _____

Index No. GH-25(a)
(Alphabetical - Numerical)

Copy to marcell
Book # 9
Page 15
4th

LAND CORNER RECORD
(RECTANGULAR SURVEYS)

R9-7150-4 (Rev. 6/13/67)
GPO 802-127

T. T59N R. 25E26

Mer. N.F. Chippewa County Itasca State Minnesota

MC North side Corner common to sections 12 & 7 and

Althouse L&L

EXISTING SURVEYS

Original Government Survey

Year surveyed _____
Original monument _____
(Wood post, stone, pile of stones, pipe, etc.)

Bearing Trees

Species _____
Diameter _____
Bearing _____
Distance _____

Subsequent Corner Restoration

Year surveyed. 1954 By Itasca County
Where filed or recorded _____
Monument 1 1/2" Iron w/ Alu Cap.
(Original, concrete post, iron rod, etc.)

Bearing Trees, Reference Objects

Species Birch Birch _____
Diameter 5" 7" _____
Bearing N13E N47W _____
Distance 27.22' 15.78' _____

Original Evidence Found

Year of search _____ By _____
Monument found _____

Original Bearing Trees Found

Species _____
Diameter _____
Bearing _____
Distance _____


Evidence of Subsequent Corner Restoration Found

Year of search 1987 By R. Olson
Monument in place

Bearing Trees, Reference Objects

Species Birch Birch _____
Diameter 8" 9" _____
Bearing N23E N30W _____
Distance 27.22' 15.78' _____

R20W T59N R25W



Sketch

○ Corner ▨ F.S. Land

Relation of Evidence to Record Features Along Section Lines

G, H-25(a)

Section line to sections _____

Object _____

Record distance _____

Measured distance _____

Other Evidence

Describe evidence of use and occupation such as roads, fences, clearings, timber cutting lines, plantations, etc.. Cite source of testimony if any.

At time of search:

1. Did you have the record description?

Yes _____ No _____

2. How was search area located?

Pacing, chaining, photos, maps, etc.

3. Man hours spent in search _____

4. Do you think additional search might recover evidence? Yes _____ No _____

5. Signature _____

Perpetuation Record

Monument and accessories established. Include brief description of area.

To perpetuate this corner to put in 2 rock BQ²

| | |
|--------|-----------|
| X Rock | X Rock |
| 2'x2' | 1.5'x2.0' |
| N58W | S68W |
| 44.55' | 4.53' |

5/81
Ronald Olson

Certified corner restoration certificate prepared: Yes _____ No _____

Filed in county records at _____ Date _____ County Document No. _____

Identified on aerial photo No. _____ Which is filed at _____

Index No. GH-25(b)
(Alphabetical - Numerical)

*margin
Book # 3
Page # 14*

LAND CORNER RECORD
(RECTANGULAR SURVEYS)

RD-7150-4 (Rev. 6/13/67)
 GPO 502-127

T. 59N R. 25E 26W 4th Mer. N.F. Chippewa County Itasca State Minnesota
M.C. south side of Corner common to sections 7 & 12
North Bay Club House Lake

EXISTING SURVEYS

Original Government Survey

Year surveyed _____
 Original monument _____
(Wood post, stone, pile of stones, pipe, etc.)

Bearing Trees

Species _____
 Diameter _____
 Bearing _____
 Distance _____

Subsequent Corner Restoration

Year surveyed 1954 By Itasca County
 Where filed or recorded _____
 Monument 1 1/2" Iron pipe w/ Alu. Cap.
(Original, concrete post, iron rod, etc.)

Bearing Trees, Reference Objects

Species W. Pine Birch
 Diameter 20" 3"
 Bearing N74W S16E
 Distance 29.1' 56.85'

Original Evidence Found

Year of search _____ By _____
 Monument found _____

Original Bearing Trees Found

Species _____
 Diameter _____
 Bearing _____
 Distance _____

Evidence of Subsequent Corner Restoration Found

Year of search 1981 By R Olosa
 Monument in place

Bearing Trees, Reference Objects

W. Pine Birch
24" 6"
S82W S10E
29.1' 56.85'

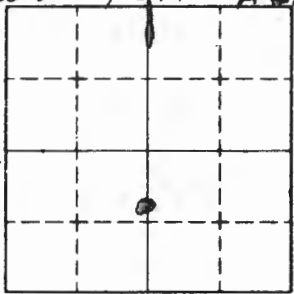
R 26W 7 57N R 25W

Relation of Evidence to Record Features Along Section Lines

G, H-25(b)

12

7



Sketch

○ Corner ▨ F.S. Land

Section line to sections _____

Object _____

Record distance _____

Measured distance _____

Other Evidence

Describe evidence of use and occupation such as roads, fences, clearings, timber cutting lines, plantations, etc.. Cite source of testimony if any.

At time of search:

1. Did you have the record description?
Yes _____ No _____

2. How was search area located?
Pacing, chaining, photos, maps, etc.

3. Man hours spent in search _____

4. Do you think additional search might recover evidence? Yes _____ No _____

5. Signature _____

Perpetuation Record

Monument and accessories established. Include brief description of area.

To perpetuate this corner I cut New B03

X Rock X Rock

1 1/2 x 3' 2' x 4'

552W 578W

17.45' 5.83'

5/81
P. M. H. C.

Certified corner restoration certificate prepared: Yes _____ No _____

Filed in county records at _____ Date _____ County Document No. _____

Identified on aerial photo No. _____ Which is filed at _____

Index No. G H 25
(Alphabetical - Numerical)

LAND CORNER RECORD

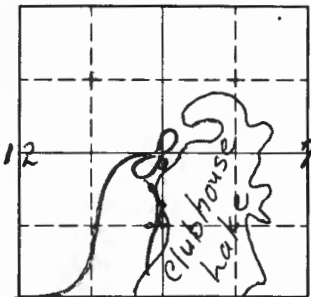
(RECTANGULAR SURVEYS)

T. 59 R. 26 4th Mer. N.F. Chippewa County Itasca State Minnesota
M.C. Corner common to sections 12, T59, R26 and 7, T59, R25

EXISTING SURVEYS

| Original Government Survey | Original Evidence Found |
|------------------------------------------------------------------------------------------|-------------------------------------|
| Year surveyed _____ | Year of search _____ By _____ |
| Original monument _____ <small>(Wood post, stone, pile of stones, pipe, etc.)</small> | Monument found _____ |
| Bearing Trees | Original Bearing Trees Found |
| Species _____ | Species _____ |
| Diameter _____ | Diameter _____ |
| Bearing _____ | Bearing _____ |
| Distance _____ | Distance _____ |

| Subsequent Corner Restoration | Evidence of Subsequent Corner Restoration Found |
|----------------------------------------------------------------------------|-------------------------------------------------|
| Year surveyed _____ By _____ | Year of search _____ By _____ |
| Where filed or recorded _____ | _____ |
| Monument _____ <small>(Original, concrete post, iron rod, etc.)</small> | _____ |
| _____ | _____ |
| _____ | _____ |
| Bearing Trees, Reference Objects | _____ |
| Species _____ | _____ |
| Diameter _____ | _____ |
| Bearing _____ | _____ |
| Distance _____ | _____ |



Sketch

○ Corner ▨ F.S. Land

At time of search:

1. Did you have the record description?

Yes ___ No X

2. How was search area located?

Pacing, chaining, photos, maps,
etc. accident

3. Man hours spent in search 0

4. Do you think additional search might
recover evidence? Yes ___ No X

5. Signature John P. Hansen

Relation of Evidence to Record Features Along Section Lines

Section line to sections _____
Object _____
Record distance _____
Measured distance _____

Other Evidence

Describe evidence of use and occupation such as roads, fences, clearings, timber cutting lines, plantations, etc.. Cite source of testimony if any. _____

Located County M.C. on brass capped iron pipe. Iron pipe
approximately 2 in. in diameter, and protruding 2 ft.
above ground.

(12-8-64)

Perpetuation Record

Monument and accessories established. Include brief description of area. _____

Certified corner restoration certificate prepared: Yes ___ No ___

Filed in county records at _____ Date _____ County Document No. _____

Identified on aerial photo No. _____ Which is filed at _____

Index No. H-4
(Alphabetical - Numerical)LAND CORNER RECORD
(RECTANGULAR SURVEYS)

89-5480-11 (5/12/81)

T. 59N R. 26W 4 Mer. N.F. Chippewa County Itasca State Minnesota
SE 1/16 Corner common to sections 7 and

EXISTING SURVEYS

Original Government Survey

Year surveyed 1939
Original monument 1 3/4" diameter iron pipe
(Wood post, stake, pile of stones, pipe, etc.)

Bearing Trees

Species Balsam Balsam
Diameter 11" 8"
Bearing S61°E N48°E
Distance 20.1' 28.8'

Subsequent Corner Restoration

Year surveyed 1964 By Okerman
Where filed or recorded _____
Monument 2" diameter, 5' long galvanized steel
(Original, concrete, post, brass, etc.)
pipe filled with concrete & capped with a
3" diameter bronze tablet

Bearing Trees, Reference Objects

Species W. Pine W. Pine
Diameter 25" 16"
Bearing N72°E N77 1/2°W
Distance 65.8' 58.9'

Original Evidence Found

Year of search 1964 By Wm. Okerman
Monument found _____

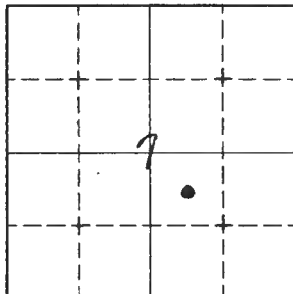
Original Bearing Trees Found

Species Balsam Balsam
Diameter stump 12" stump
Bearing S56°E N58°E
Distance 20.1' 28.8'

Evidence of Subsequent Corner Restoration Found

Year of search _____ By _____

Relation of Evidence to Record Features Along Section Lines



Sketch

○ Corner ▨ F.S. Land

Section line to sections _____
 Object _____
 Record distance _____
 Measured distance _____

Other Evidence

Describe evidence of use and occupation such as roads, fences, clearings, timber cutting lines, plantations, etc.. Cite source of testimony if any. _____

At time of search:

1. Did you have the record description?

Yes _____ No _____

2. How was search area located?

Pacing, chaining, photos, maps,
 etc. _____

3. Man hours spent in search _____

4. Do you think additional search might

recover evidence? Yes _____ No _____

5. Signature _____

Perpetuation Record

Monument and accessories established. Include brief description of area. _____

Certified corner restoration certificate prepared: Yes _____ No _____

Filed in county records at _____ Date _____ County Document No. _____

Identified on aerial photo No. _____ Which is filed at _____

Index No. H-5
(Alphabetical - Numerical)

LAND CORNER RECORD
(RECTANGULAR SURVEYS)

RD-7150-4 (Rev. 6/13/67)
GPO 802-127

T. S 9 N R. 26 W 4th Mer. N.F. Chippewa County Itasca State MN
S 1/16 Corner common to sections _____, _____, _____, 7 and 8

EXISTING SURVEYS

Original Government Survey

Year surveyed None
Original monument _____
(Wood post, stone, pile of stones, pipe, etc.)

Bearing Trees

Species _____
Diameter _____
Bearing _____
Distance _____

Subsequent Corner Restoration

Year surveyed 1939 By P.C. Warner
Where filed or recorded Itasca Co.
Monument 1" iron pipe
(Original, concrete post, iron rod, etc.)

Bearing Trees, Reference Objects

Species Cedar _____ Balsam _____
Diameter 10" _____ 7" _____
Bearing S 65° 45' W _____ S 63° E _____
Distance 29.0' _____ 25.1 _____

Original Evidence Found

Year of search _____ By _____
Monument found _____

Original Bearing Trees Found

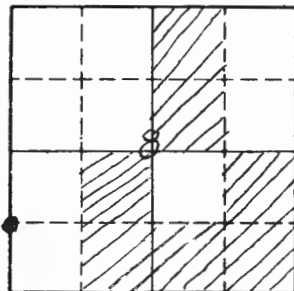
Species _____
Diameter _____
Bearing _____
Distance _____

Evidence of Subsequent Corner Restoration Found

Year of search 1964 By R. McDonald
Found iron pipe replaced with
6" conc cylinder with brass cap.
1939 witnesses are stumps. An
Affidavit was filed as Doc. No. 259074.

Bearing Trees, Reference Objects

Cedar _____ Cedar _____ Cedar Post _____
8" _____ 5 1/2" 30 1/2 9" _____ 4 1/2 4' _____
N 57° W _____ S 51° 30' E _____ West _____
100.5' _____ 50.8' _____ 17.0' _____



Sketch

○ Corner ▨ F.S. Land

Relation of Evidence to Record Features Along Section Lines

Section line to sections _____
 Object _____
 Record distance _____
 Measured distance _____

Other Evidence

Describe evidence of use and occupation such as roads, fences, clearings, timber cutting lines, plantations, etc.. Cite source of testimony if any. ~~#~~

At time of search:

1. Did you have the record description?

Yes _____ No _____

2. How was search area located?

Pacing, chaining, photos, maps, etc. _____

3. Man hours spent in search _____

4. Do you think additional search might recover evidence? Yes _____ No _____

5. Signature _____

Perpetuation Record

Monument and accessories established. Include brief description of area. *1982*

G. Kosenko, USPS Found monument and witnesses, added 6" Birch S40°W, 53.31'.

1996 Northern Lights Surveying found monument and witnesses.

Certified corner restoration certificate prepared: Yes _____ No

Filed in county records at _____ Date _____ County Document No. _____

Identified on aerial photo No. _____ Which is filed at _____

Index No. H-5
(Alphabetical - Numerical)

LAND CORNER RECORD
(RECTANGULAR SURVEYS)

RP-7150-4 (Rev. 6/13/67)
GPO 802-127

T. 59N R. 26W 4th Mer. N.F. Chippewa County Itasca State Minnesota
S 1/16 Corner common to sections 7 and 8

EXISTING SURVEYS

Original Government Survey

Year surveyed Not set in original
Original monument gov't survey
(Wood post, stone, pile of stones, pipe, etc.)

Original Evidence Found

Year of search _____ By _____
Monument found _____

Bearing Trees

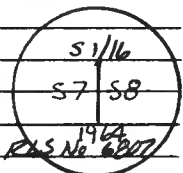
Species _____
Diameter _____
Bearing _____
Distance _____

Original Bearing Trees Found

Species _____
Diameter _____
Bearing _____
Distance _____

~~Subsequent Corner Restoration~~ Establishment

Year surveyed _____ By _____
Where filed or recorded _____
Monument 6 in. diam. concrete mon
(Original concrete post, iron, etc.)
w/3 in diam brass cap stamped:
6 in. below road surface



Evidence of Subsequent Corner Restoration Found

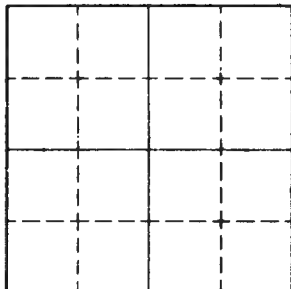
Year of search _____ By _____
See: T59N R26W Bk 1 pg 9
T59N R26W Bk 4 pg 35

Bearing Trees, Reference Objects

Species _____
Diameter _____
Bearing _____
Distance _____

Bearing Trees, Reference Objects

Species _____
Diameter _____
Bearing _____
Distance _____



Sketch

○ Corner F.S. Land

Relation of Evidence to Record Features Along Section Lines

Section line to sections _____

Object _____

Record distance _____

Measured distance _____

Other Evidence

Describe evidence of use and occupation such as roads, fences, clearings, timber cutting lines, plantations, etc.. Cite source of testimony if any. _____

At time of search:

1. Did you have the record description?

Yes No _____

2. How was search area located?

Pacing, chaining, photos, maps, etc. _____

3. Man hours spent in search 1/4

4. Do you think additional search might recover evidence? Yes _____ No

5. Signature Henry P. Kowalski

Perpetuation Record

Monument and accessories established. Include brief description of area. 08-02-82

Monument left as found

Accessories

| | | | | |
|--------------------|-----------------|------------------|-------------------|-----------------|
| <u>Cedar Stump</u> | <u>Cedar</u> | <u>Cedar</u> | <u>Cedar post</u> | <u>W. Birch</u> |
| <u>—</u> | <u>14 in</u> | <u>15 in</u> | <u>4 x 4"</u> | <u>6 in</u> |
| <u>5 74°W</u> | <u>5 46°E</u> | <u>N 50°W</u> | <u>N 88°W</u> | <u>S 40°W</u> |
| <u>29.20 ft</u> | <u>50.35 ft</u> | <u>100.34 ft</u> | <u>17.25 ft</u> | <u>53.31 ft</u> |

Certified corner restoration certificate prepared: Yes _____ No _____

Filed in county records at _____ Date _____ County Document No. _____

Identified on aerial photo No. _____ Which is filed at _____

Index No. 45
(Alphabetical - Numerical)

LAND CORNER RECORD
(RECTANGULAR SURVEYS)

89-5880-11 (5/12/64)

T. 59N R. 26W Mer. N.F. Chippewa County Itasca State Minnesota
S 1/16 Corner common to sections 7-8 and

EXISTING SURVEYS

Original Government Survey

Year surveyed 1939
 Original monument (Wood post, stone, pile of stones, pipe, etc.)

Bearing Trees

Species Cedar Balsam
 Diameter 10" 7"
 Bearing S65 3/4 W S63°E
 Distance 29.0' 25.1'

Original Evidence Found

Year of search 1964 By Wm. Okerman
 Monument found

Original Bearing Trees Found

Species
 Diameter
 Bearing
 Distance

Subsequent Corner Restoration


Year surveyed 1964 By Okerman
 Where filed or recorded
 Monument 6" dia., 24" long cylin. concrete monument, capped with 3" bronze tablet
(Original, concrete, steel, wood, red, etc.)

Bearing Trees, Reference Objects

Species Cedar Cedar
 Diameter 8" 9"
 Bearing N57°W S51 1/2°E
 Distance 100.5' 50.8'

Evidence of Subsequent Corner Restoration Found

Year of search By



Sketch

○ Corner ▨ F.S. Land

Relation of Evidence to Record Features Along Section Lines

Section line to sections _____
 Object _____
 Record distance _____
 Measured distance _____

Other Evidence

Describe evidence of use and occupation such as roads, fences, clearings, timber cutting lines, plantations, etc.. Cite source of testimony if any. _____

At time of search:

1. Did you have the record description?

Yes _____ No _____

2. How was search area located?

Pacing, chaining, photos, maps,
 etc. _____

3. Man hours spent in search _____

4. Do you think additional search might

recover evidence? Yes _____ No _____

5. Signature _____

Perpetuation Record

Monument and accessories established. Include brief description of area. _____

Certified corner restoration certificate prepared: Yes _____ No _____

Filed in county records at _____ Date _____ County Document No. _____

Identified on aerial photo No. _____ Which is filed at _____

Index No. H-7
(Alphabetical - Numerical)

LAND CORNER RECORD
(RECTANGULAR SURVEYS)

R9-7 100-4 (Rev. 6/13/67)
GPO 802-127

T. 59 N R. 26 W 4th Mer. N.F. Chippewa County Itasca State MN
C.S. 1116 Corner common to section B and _____

EXISTING SURVEYS

Original Government Survey

Year surveyed _____
Original monument _____
(Wood post, stone, pile of stones, pipe, etc.)

Bearing Trees

Species _____
Diameter _____
Bearing _____
Distance _____

Original Evidence Found

Year of search _____ By _____
Monument found _____

Original Bearing Trees Found

Species _____
Diameter _____
Bearing _____
Distance _____

Subsequent Corner Restoration

Year surveyed. 1996 By Northern Lights
Where filed or recorded USFS & Itasca County
Monument Bress capped galvanized steel
pipe
steel sign post, 1.2m, North and East
(Original, concrete post, ~~and~~ iron, etc.)

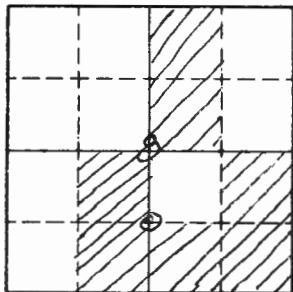
Bearing Trees, Reference Objects

| | | | | |
|----------|---------------|---------------|------------------|---------------|
| Species | <u>Aspen</u> | <u>Aspen</u> | <u>W. Spruce</u> | <u>Aspen</u> |
| Diameter | <u>4"</u> | <u>6"</u> | <u>15"</u> | <u>5"</u> |
| Bearing | <u>N48°W</u> | <u>N32°E</u> | <u>S32°E</u> | <u>S64°W</u> |
| Distance | <u>3.578m</u> | <u>1.569m</u> | <u>22.169m</u> | <u>9.000m</u> |

Evidence of Subsequent Corner Restoration Found

Year of search _____ By _____

Bearing Trees, Reference Objects



Sketch

○ Corner ▨ F.S. Land

Relation of Evidence to Record Features Along Section Lines

Section line to sections _____
 Object _____
 Record distance _____
 Measured distance _____

Other Evidence

Describe evidence of use and occupation such as roads, fences, clearings, timber cutting lines, plantations, etc.. Cite source of testimony if any. _____

At time of search:

1. Did you have the record description?

Yes _____ No _____

2. How was search area located?

Pacing, chaining, photos, maps,
 etc. _____

3. Man hours spent in search _____

4. Do you think additional search might
 recover evidence? Yes _____ No _____

5. Signature _____

Perpetuation Record

Monument and accessories established. Include brief description of area. _____

Certified corner restoration certificate prepared: Yes _____ No

Filed in county records at _____ Date _____ County Document No. _____

Identified on aerial photo No. _____ Which is filed at _____

Index No. H-8
(Alphabetical - Numerical)

LAND CORNER RECORD
(RECTANGULAR SURVEYS)

R9-7150-4 (Rev. 6/15/67)
 GPO 802-127

T. 59N R. 26W 4th Mer. N.F. Chippewa County Itasca State MN
SE 1116 Corner common to sectiony 8 and _____

EXISTING SURVEYS

Original Government Survey

Year surveyed _____
 Original monument _____
(Wood post, stone, pile of stones, pipe, etc.)

Bearing Trees

Species _____
 Diameter _____
 Bearing _____
 Distance _____

Original Evidence Found

Year of search _____ By _____
 Monument found _____

Original Bearing Trees Found

Species _____
 Diameter _____
 Bearing _____
 Distance _____

Subsequent Corner Restoration

Year surveyed 1996 By Northern Lights
 Where filed or recorded USFS & Itasca County
 Monument Brass capped galvanized steel
(Original, concrete post, iron rod, etc.)
pipe
Steel sign posts 1.2 m, North and West

Evidence of Subsequent Corner Restoration Found

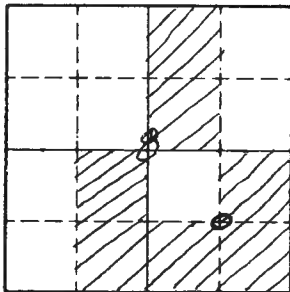
Year of search _____ By _____

Bearing Trees, Reference Objects

| | | | | |
|----------|---------------|---------------|---------------|----------------|
| Species | <u>Aspen</u> | <u>Aspen</u> | <u>Spruce</u> | <u>Spruce</u> |
| Diameter | <u>5"</u> | <u>6"</u> | <u>4"</u> | <u>4"</u> |
| Bearing | <u>N58°W</u> | <u>N54°E</u> | <u>S24°E</u> | <u>S29°W</u> |
| Distance | <u>3.620m</u> | <u>2.700m</u> | <u>8.905m</u> | <u>11.712m</u> |

Bearing Trees, Reference Objects

Species _____
 Diameter _____
 Bearing _____
 Distance _____



Sketch

○ Corner ▨ F.S. Land

Relation of Evidence to Record Features Along Section Lines

Section line to sections _____
 Object _____
 Record distance _____
 Measured distance _____

Other Evidence

Describe evidence of use and occupation such as roads, fences, clearings, timber cutting lines, plantations, etc.. Cite source of testimony if any. _____

At time of search:

1. Did you have the record description?

Yes _____ No _____

2. How was search area located?

Pacing, chaining, photos, maps,
 etc. _____

3. Man hours spent in search _____

4. Do you think additional search might

recover evidence? Yes _____ No _____

5. Signature _____

Perpetuation Record

Monument and accessories established. Include brief description of area. _____

Certified corner restoration certificate prepared: Yes _____ No

Filed in county records at _____ Date _____ County Document No. _____

Identified on aerial photo No. _____ Which is filed at _____

Index No. 14-10
(Alphabetical - Numerical)LAND CORNER RECORD
(RECTANGULAR SURVEYS)R9-7150-4 (Rev. 6/13/67)
GPO 602-127T. 59 N R. 26 W 4th P. Mer. N.F. Chippewa County Itasca State Minnesota
SOUTHWEST SIXTEENTH Corner common to sections 9 and _____

EXISTING SURVEYS

Original Government Survey

Year surveyed _____
Original monument _____
(Wood post, stone, pile of stones, pipe, etc.)

Bearing Trees

Species _____
Diameter _____
Bearing _____
Distance _____

Subsequent Corner Restoration

Year surveyed 1985 By KERRICK SURVEYING, INC.
Where filed or recorded U.S.F.S. & Itasca County
Monument 2 1/2" x 5" Galv. Iron with 3" brass
(Original, concrete post, iron rod, etc.)
cap stamped.

Bearing Trees, Reference Objects

| Species | Jack Pine | Sack Pine | Two Spruce | Metal Ice Post |
|----------|-----------|-----------|------------|----------------|
| Diameter | 8" | 7" | 12" | 8" |
| Bearing | N65°W | N35°E | S45°W | S E |
| Distance | 21.63' | 7.82' | 13.27' | 3.66' 4.58' |

Original Evidence Found

Year of search _____ By _____
Monument found _____

Original Bearing Trees Found

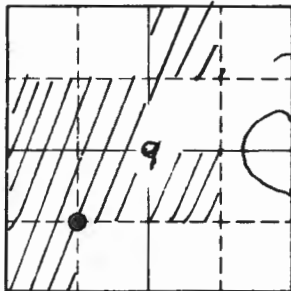
Species _____
Diameter _____
Bearing _____
Distance _____

Evidence of Subsequent Corner Restoration Found

Year of search _____ By _____

Bearing Trees, Reference Objects

| Species | | | | |
|----------|--|--|--|--|
| Diameter | | | | |
| Bearing | | | | |
| Distance | | | | |



Sketch

○ Corner ▨ F.S. Land

Relation of Evidence to Record Features Along Section Lines

Section line to sections _____
 Object _____
 Record distance _____
 Measured distance _____

Other Evidence

Describe evidence of use and occupation such as roads, fences, clearings, timber cutting lines, plantations, etc.. Cite source of testimony if any. _____

At time of search:

1. Did you have the record description?

Yes _____ No X

2. How was search area located?

Pacing, chaining, photos, maps,
 etc. None

3. Man hours spent in search _____

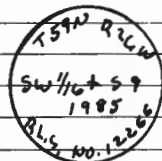
4. Do you think additional search might
 recover evidence? Yes _____ No X

5. Signature Anthony E. Kersiel

Perpetuation Record

Monument and accessories established. Include brief description of area. _____

1985 - KERICK SURVEY INC. Set U.S.F.S. Monument stamped
 as shown. 4" x 24"



Certified corner restoration certificate prepared: Yes _____ No X

Filed in county records at _____ Date _____ County Document No. _____

Identified on aerial photo No. _____ Which is filed at _____

Index No. H-11
(Alphabetical - Numerical)

LAND CORNER RECORD
(RECTANGULAR SURVEYS)

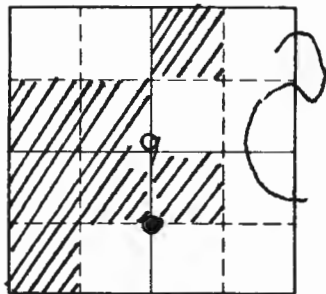
R9-7150-4 (Rev. 6/13/67)

GPO 802-127

T. 59 N R. 26 W 4th P. Mer. N.F. Chippewa County Itasca State Minnesota
CENTER SOUTH 1/16th Corner common to sections 9 and _____

EXISTING SURVEYS

| Original Government Survey | Original Evidence Found |
|--------------------------------------------------------------------------------------------------------|-------------------------------------------------|
| Year surveyed _____ | Year of search _____ By _____ |
| Original monument _____ <small>(Wood post, stone, pile of stones, pipe, etc.)</small> | Monument found _____ |
| Bearing Trees | Original Bearing Trees Found |
| Species _____ | Species _____ |
| Diameter _____ | Diameter _____ |
| Bearing _____ | Bearing _____ |
| Distance _____ | Distance _____ |
| Subsequent Corner Restoration | Evidence of Subsequent Corner Restoration Found |
| Year surveyed. <u>1985</u> By <u>KERICK SURVEYING, INC.</u> | Year of search _____ By _____ |
| Where filed or recorded <u>U.S.F.S. & Itasca County</u> | _____ |
| Monument <u>U.S.F.S. Stamped brass cap</u> <small>(Original, concrete post, iron rod, etc.)</small> | _____ |
| _____ | _____ |
| _____ | _____ |
| Bearing Trees, Reference Objects | Bearing Trees, Reference Objects |
| Species <u>ASH</u> <u>ASH</u> <u>ASH</u> <u>Metal Sc. Post</u> | _____ |
| Diameter <u>10"</u> <u>9"</u> <u>10"</u> <u>8"</u> | _____ |
| Bearing <u>N 81° E</u> <u>N 84° W</u> <u>S 50° E</u> <u>W</u> <u>E</u> | _____ |
| Distance <u>50.90'</u> <u>38.17'</u> <u>10.03'</u> <u>4.54'</u> <u>5.08'</u> | _____ |



Sketch

○ Corner ▨ F.S. Land

Relation of Evidence to Record Features Along Section Lines

Section line to sections _____
 Object _____
 Record distance _____
 Measured distance _____

Other Evidence

Describe evidence of use and occupation such as roads, fences, clearings, timber cutting lines, plantations, etc.. Cite source of testimony if any. _____

At time of search:

1. Did you have the record description?

Yes _____ No X

2. How was search area located?

Pacing, chaining, photos, maps,
 etc. None

3. Man hours spent in search _____


4. Do you think additional search might
 recover evidence? Yes _____ No X

5. Signature Anthony C. Kerick

Perpetuation Record

Monument and accessories established. Include brief description of area. _____

1985 - Kerick Surveying Inc. Set. U.S.-F.S. MON.
Stamped as shown up 10"



Certified corner restoration certificate prepared: Yes _____ No X

Filed in county records at _____ Date _____ County Document No. _____

Identified on aerial photo No. _____ Which is filed at _____

Index No. H-12
(Alphabetical - Numerical)

LAND CORNER RECORD
(RECTANGULAR SURVEYS)

RR-7150-4 (Rev. 6/13/67)
 GPO 802-127

T. 59 N R. 26 W 4th P. Mer. N.F. Chippewa County Itasca State Minnesota
SE COR. OF GOV'T LOT 6 Corner common to sections 9 and _____
SOUTHEAST SIXTEENTH CORNER

EXISTING SURVEYS

Original Government Survey

Year surveyed _____
 Original monument _____
(Wood post, stone, pile of stones, pipe, etc.)

Bearing Trees

Species _____
 Diameter _____
 Bearing _____
 Distance _____

Subsequent Corner Restoration

Year surveyed 1985 By KERRICK SURVEYING, INC.
 Where filed or recorded U.S.F.S. & Itasca County
 Monument U.S.F.S. Stamped brass capped Mon.
Set.
(Original, concrete post, iron rod, etc.)

Bearing Trees, Reference Objects

| | | | | |
|----------|---------------|---------------|---------------|------------------------|
| Species | <u>Balsam</u> | <u>ELM</u> | <u>Balsam</u> | <u>Metal Sp. Posts</u> |
| Diameter | <u>7"</u> | <u>5"</u> | <u>15"</u> | <u>8"</u> |
| Bearing | <u>N69°W</u> | <u>N5°E</u> | <u>N68°E</u> | <u>W</u> |
| Distance | <u>84.50'</u> | <u>18.61'</u> | <u>68.77'</u> | <u>4.81' 4.81'</u> |

Original Evidence Found

Year of search _____ By _____
 Monument found _____

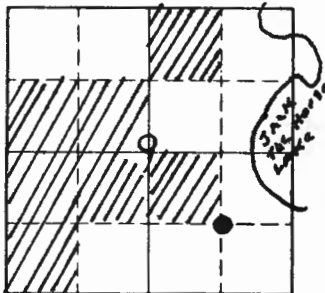
Original Bearing Trees Found

Species _____
 Diameter _____
 Bearing _____
 Distance _____

Evidence of Subsequent Corner Restoration Found

Year of search _____ By _____

Bearing Trees, Reference Objects



Sketch

○ Corner ▨ F.S. Land

Relation of Evidence to Record Features Along Section Lines

Section line to sections _____
 Object _____
 Record distance _____
 Measured distance _____

Other Evidence

Describe evidence of use and occupation such as roads, fences, clearings, timber cutting lines, plantations, etc.. Cite source of testimony if any.

Found 3/4" Rebar set by R. L. Floyd A.L.S. 6487 in
1974 East 5.05 feet from U.S.F.S. Mon.

At time of search:

1. Did you have the record description?

Yes _____ No X

2. How was search area located?

Pacing, chaining, photos, maps,
 etc. None

3. Man hours spent in search —

4. Do you think additional search might

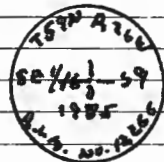
recover evidence? Yes _____ No X

5. Signature Anthony E. Kerick

Perpetuation Record

Monument and accessories established. Include brief description of area.

1985 - Kerick surveying, inc. set U.S.F.S. Mon. stamped as shown.



Certified corner restoration certificate prepared: Yes _____ No X

Filed in county records at _____ Date _____ County Document No. _____

Identified on aerial photo No. _____ Which is filed at _____

Index No. H-13
(Alphabetical - Numerical)

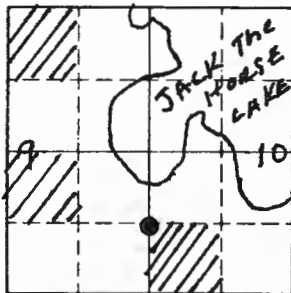
LAND CORNER RECORD
(RECTANGULAR SURVEYS)

RD-7150-4 (Rev. 6/13/67)
 GPO 802-127

T. 59 N R. 26 W 4th P. Mer. N.F. Chippewa County Itasca State Minnesota
S.E. cor of 60' x 106' Corner common to sections 9 and _____
SOUTH SIXTEENTH CORNER

EXISTING SURVEYS

| Original Government Survey | Original Evidence Found |
|---------------------------------------------------------------------------------------------------------------|-------------------------------------------------|
| Year surveyed _____ | Year of search _____ By _____ |
| Original monument _____ <small>(Wood post, stone, pile of stones, pipe, etc.)</small> | Monument found _____ |
| Bearing Trees | Original Bearing Trees Found |
| Species _____ | Species _____ |
| Diameter _____ | Diameter _____ |
| Bearing _____ | Bearing _____ |
| Distance _____ | Distance _____ |
| Subsequent Corner Restoration | Evidence of Subsequent Corner Restoration Found |
| Year surveyed <u>1985</u> By <u>KENICK SURVEYING</u> | Year of search _____ By _____ |
| Where filed or recorded <u>U.S. F.S. & Itasca County</u> | _____ |
| Monument <u>Set U.S.F.S. brass capped stamped</u> <small>(Original, concrete post, iron rod, etc.)</small> | _____ |
| <u>Monument:</u> | _____ |
| _____ | _____ |
| Bearing Trees, Reference Objects | Bearing Trees, Reference Objects |
| Species <u>Balsam</u> <u>5 1/2" dia</u> <u>cedar</u> <u>metal fr. Post</u> | _____ |
| Diameter <u>9"</u> <u>11"</u> <u>10"</u> <u>8"</u> | _____ |
| Bearing <u>S 29° W</u> <u>29.99</u> <u>N 15° E</u> <u>South</u> | _____ |
| Distance <u>25.77</u> <u>39.89</u> <u>50.72</u> <u>3.03</u> | _____ |



Sketch

○ Corner ▨ F.S. Land

Relation of Evidence to Record Features Along Section Lines

Section line to sections _____
 Object _____
 Record distance _____
 Measured distance _____

Other Evidence

Describe evidence of use and occupation such as roads, fences, clearings, timber cutting lines, plantations, etc.. Cite source of testimony if any. CORNER IS 12 FEET SOUTH OF AN EXISTING TRAIL. ALSO FOUND 3/4" REBAR SET BY R.H. FLOYD A.L.S. 6487 SOUTH 4.85 FT FROM U.S. F.S. MON.

At time of search:

1. Did you have the record description?

Yes _____ No X

2. How was search area located?

Pacing, chaining, photos, maps, etc. None


3. Man hours spent in search _____

4. Do you think additional search might recover evidence? Yes _____ No X

5. Signature Anthony P. Kerick

Perpetuation Record

Monument and accessories established. Include brief description of area. 1985 Kerick Surveying, Inc. set U.S. F.S. Mon. stamped as shown



Certified corner restoration certificate prepared: Yes _____ No X

Filed in county records at _____ Date _____ County Document No. _____

Identified on aerial photo No. _____ Which is filed at _____

Index No. H-5-25
(Alphabetical - Numerical)

Book # 3
Page 13

LAND CORNER RECORD
(RECTANGULAR SURVEYS)

R9-7150-4 (Rev. 6/13/67)
GPO 802-127

S.O.

T. 59 N R. 25 E 26 W 4th Mer. N.F. Chippewa County Itasca State Minnesota
MC North side south bay corner common to sections 7 12 and Club House Lake

EXISTING SURVEYS

Original Government Survey

Year surveyed _____
Original monument _____
(Wood post, stone, pile of stones, pipe, etc.)

Bearing Trees

Species _____
Diameter _____
Bearing _____
Distance _____

Subsequent Corner Restoration

Year surveyed. 1954 By Itasca County
Where filed or recorded _____
Monument 1/2" Iron w/Alu Cap.
(Original, concrete post, iron rod, etc.)

Bearing Trees, Reference Objects

Species Birch W. Pine
Diameter 5" 20'
Bearing N7E S50W
Distance 12.45' 20.5'

Original Evidence Found

Year of search _____ By _____
Monument found _____

Original Bearing Trees Found

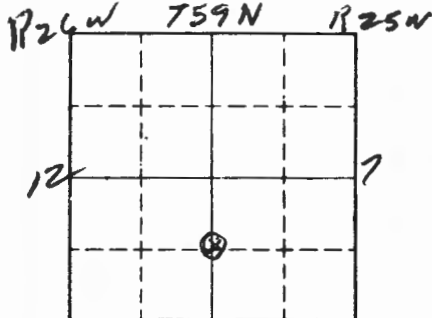
Species _____
Diameter _____
Bearing _____
Distance _____

Evidence of Subsequent Corner Restoration Found

Year of search 1981 By R. Olson
Monument in place

Bearing Trees, Reference Objects

Birch W. Pine
8" 24"
N8E S65W
12.45' 20.5'



Sketch

○ Corner ▨ F.S. Land

Relation of Evidence to Record Features Along Section Lines

H.J. 25

Section line to sections _____
 Object _____
 Record distance _____
 Measured distance _____

Other Evidence

Describe evidence of use and occupation such as roads, fences, clearings, timber cutting lines, plantations, etc.. Cite source of testimony if any. _____

At time of search:

1. Did you have the record description?

Yes _____ No _____

2. How was search area located?

Pacing, chaining, photos, maps, etc. _____

3. Man hours spent in search _____

4. Do you think additional search might recover evidence? Yes _____ No _____

5. Signature _____

Perpetuation Record

Monument and accessories established. Include brief description of area. _____

To perpetuate th. 3 Corner E Wood BO

| | |
|--------------------|--------------------|
| <i>x Rock</i> | <i>x Rock</i> |
| <i>1' x 1 1/2'</i> | <i>3 1/2' x 3'</i> |
| <i>S 38 W</i> | <i>N 26 E</i> |
| <i>16.18'</i> | <i>49.64'</i> |

5/8/11
Arnold Olson

Certified corner restoration certificate prepared: Yes _____ No _____

Filed in county records at _____ Date _____ County Document No. _____

Identified on aerial photo No. _____ Which is filed at _____

Index No. J3
(Alphabetical - Numerical)

LAND CORNER RECORD
(RECTANGULAR SURVEYS)

RG-7 150-4 (Rev. 6/13/67)
 GPO 802-127

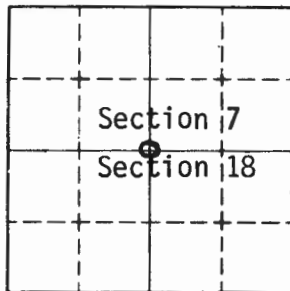
T. 59 R. 26 4th Mer. N.F. CHIPPEWA N, F. R-9 County Itasca State MN
Quarter Corner common to sections 7 and 18

EXISTING SURVEYS

| Original Government Survey | Original Evidence Found |
|------------------------------------------------------------------------------------------------|-------------------------------|
| Year surveyed <u>1874</u> | Year of search _____ By _____ |
| Original monument <u>Post</u> <small>(Wood post, stone, pile of stones, pipe, etc.)</small> | Monument found _____ |
| Original Bearing Trees | |
| Species <u>Cedar</u> <u>Cedar</u> | Species _____ |
| Diameter <u>5"</u> <u>6"</u> | Diameter _____ |
| Bearing <u>S25°W</u> <u>N32°E</u> | Bearing _____ |
| Distance <u>6.60'</u> <u>21.12'</u> | Distance _____ |

| Subsequent Corner Restoration | Evidence of Subsequent Corner Restoration Found |
|-------------------------------------------------------------|---------------------------------------------------|
| Year surveyed <u>1965</u> By <u>Itasca Co. Surveyor</u> | Year of search <u>1990</u> By <u>WSN</u> |
| Where filed or recorded <u>Itasca Co. Surveyor's Office</u> | <u>Located Co. Mon. set in 1965 & B.T.</u> |
| Monument <u>1 1/2" iron pipe with 2 1/2" aluminum cap</u> | <u>established in 1978 & 1984. Also found</u> |
| <u>New bearing trees established in 1978 &</u> | <u>rotted stump-possible Frank Wray B.T.</u> |
| <u>1984 by County Surveyor</u> | <u>from 1939</u> |

| Bearing Trees, Reference Objects | | | | Bearing Trees, Reference Objects | | | |
|----------------------------------|---------------|---------------|---------------|----------------------------------|--------------|--------------|---------------|
| Species | "X" in rock | Ash | Power Pole | "X" in rock | Ash | Ash | Power Pole |
| Diameter | <u>2'x3'</u> | <u>10"</u> | <u>5"</u> | <u>2'x3'</u> | <u>12"</u> | <u>6"</u> | |
| Bearing | <u>N5°E</u> | <u>East</u> | <u>54°W</u> | <u>N7°30'E</u> | <u>S87°E</u> | <u>S4°W</u> | <u>N76°E</u> |
| Distance | <u>32.68'</u> | <u>36.66</u> | <u>26.70</u> | <u>32.68</u> | <u>36.58</u> | <u>26.74</u> | <u>19.80</u> |
| | <u>(1978)</u> | <u>(1978)</u> | <u>(1978)</u> | | | | <u>(1984)</u> |



Sketch

○ Corner ▨ F.S. Land

Relation of Evidence to Record Features Along Section Lines

Section line to sections 7 & 18
 Object MC-W. Shore Turtle Lake
 Record distance 246.18
 Measured distance 313.81

Other Evidence

Describe evidence of use and occupation such as roads, fences, clearings, timber cutting lines, plantations, etc.. Cite source of testimony if any. This corner was reestablished by P.C. Warner in 1918 & again in 1939 by Frank Wray. Wray subdivided Section 7. Wray had some B.T. as set by Warner in 1918.
In 1965 Co. Surveyor reestablished this corner from evidence of Wray's 1939 survey. This information is located in Itasca County Surveyor's Office.

At time of search:

1. Did you have the record description?

Yes No

2. How was search area located?

Pacing, chaining, photos, maps, etc. USGS Quad map & information from County Surveyor

3. Man hours spent in search 2

4. Do you think additional search might recover evidence? Yes No

Perpetuation Record

Monument and accessories established. Include brief description of area. Left corner as found
Established one new B.T. - 8" Ash with nail in east side & USFS Bearing Tree tags N21°W 47.30'
Set a USFS monument sign 2.0' north of corner. This corner falls 10' north of centerline of gravel road at curve in road

Certified corner restoration certificate prepared: Yes No

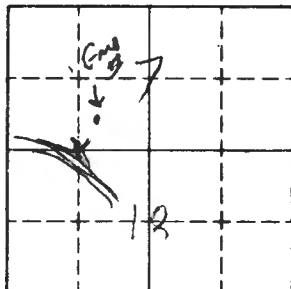
Filed in county records at Itasca Co. Date 12/18/90 County Document No. 417995

5. Signature Don Rasmussen Identified on aerial photo No. _____ Which is filed at _____

T. 59N R. 26W 4th P Mer. N.F. Chip County ITASCA State MIN
Quarter Corner common to sections 7, 18 and _____

EXISTING SURVEYS

| Original Government Survey | Original Evidence Found |
|-------------------------------------------------------------------------------------------------------------------------------------------------------------------------------------------------------------------------------------------------------|---------------------------------------------------------------------------------------------------------------------------------------------------------------------------------------------------------------------------------------------|
| Year surveyed _____ Original monument _____ <small>(Wood post, stone, pile of stones, pipe, etc.)</small> | Year of search _____ By _____ Monument found _____ |
| <p style="text-align: center;">Bearing Trees</p> Species _____ Diameter _____ Bearing _____ Distance _____ | <p style="text-align: center;">Original Bearing Trees Found</p> Species _____ Diameter _____ Bearing _____ Distance _____ |
| <p style="text-align: center;">Subsequent Corner Restoration</p> Re-Surveyed <u>1937</u> By <u>...</u> Year surveyed _____ By _____ Where filed or recorded _____ Monument _____ <small>(Original, concrete post, iron rod, etc.)</small> | <p style="text-align: center;">Evidence of Subsequent Corner Restoration Found</p> Year of search <u>6/82</u> By _____ <u>Co alum capped; you on E shore</u> <u>of a - tree in lot at</u> <u>2</u> <u>opposite file # 52371</u> |
| <p style="text-align: center;">Bearing Trees, Reference Objects</p> Species _____ Diameter _____ Bearing _____ Distance _____ | <p style="text-align: center;">Bearing Trees, Reference Objects</p> <u>Sec 18 11" ASH 36 1/2' SE to corner</u> <u>Sec 18 8" ASH 26 1/2' N to corner</u> |



Sketch

○ Corner ▨ F.S. Land

Relation of Evidence to Record Features Along Section Lines

Section line to sections _____
 Object _____
 Record distance _____
 Measured distance _____

Other Evidence

Describe evidence of use and occupation such as roads, fences, clearings, timber cutting lines, plantations, etc.. Cite source of testimony if any. _____

At time of search:

1. Did you have the record description?

Yes _____ No _____

2. How was search area located?

Pacing, chaining, photos, maps, etc. _____

3. Man hours spent in search _____

4. Do you think additional search might

recover evidence? Yes _____ No _____

5. Signature _____

Perpetuation Record

Monument and accessories established. Include brief description of area. _____

Certified corner restoration certificate prepared: Yes _____ No _____

Filed in county records at _____ Date _____ County Document No. _____

Identified on aerial photo No. _____ Which is filed at _____

Index No. J 3-4
(Alphabetical - Numerical)

LAND CORNER RECORD
(RECTANGULAR SURVEYS)

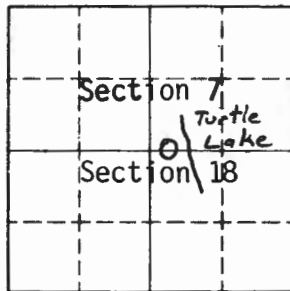
R9-7150-4 (Rev. 6/13/67)
 GPO 802-127

T. 59 R. 26 Mer. 4th N.F. CHIPPEWA N. F. R-9 County Itasca State MN
Meander Corner common to sections 7 and 18

west side of Turtle Lake

EXISTING SURVEYS

| Original Government Survey | Original Evidence Found |
|------------------------------------------------------------------------------------------------|------------------------------------------------------------|
| Year surveyed <u>1874</u> | Year of search _____ By _____ |
| Original monument <u>Post</u> <small>(Wood post, stone, pile of stones, pipe, etc.)</small> | Monument found _____ |
| Bearing Trees | Original Bearing Trees Found |
| Species <u>Cedar</u> <u>Spruce</u> | Species _____ <u>Cedar</u> |
| Diameter <u>5"</u> <u>5"</u> | Diameter _____ <u>10"</u> |
| Bearing <u>S26°E</u> <u>N70°W</u> | Bearing _____ <u>S5°W</u> |
| Distance <u>15.84'</u> <u>15.18'</u> | Distance _____ <u>35.93</u> <u>Co.1978</u> |
| Subsequent Corner Restoration | Evidence of Subsequent Corner Restoration Found |
| Year surveyed <u>1939</u> By <u>Frank Wray</u> | Year of search <u>1990</u> By <u>WSN</u> |
| Where filed or recorded <u>Itasca Co. Surveyor's Office</u> | <u>Located 1 1/2" pipe with 2 1/2" alum. cap lying</u> |
| Monument _____ <small>(Original, concrete post, iron rod, etc.)</small> | <u>down under water - also found Frank Wray's</u> |
| | <u>B.T.s (now stumps) & B.T.s made by Co.</u> |
| | <u>Surveyor in 1965 & 1978 - Reset corner from</u> |
| | <u>these B.T.s</u> |
| Bearing Trees, Reference Objects | Bearing Trees, Reference Objects |
| Species <u>B. of Gilead</u> <u>Balsam</u> | Aspen Stp <u>Balsam Stp</u> <u>Rotted Stp</u> <u>Maple</u> |
| Diameter <u>9"</u> <u>10"</u> | <u>15"</u> |
| Bearing <u>N82°W</u> <u>S61°W</u> | <u>N82°W</u> <u>S61°W</u> <u>S20°W</u> <u>N80°W</u> |
| Distance <u>14.4'</u> <u>20.1'</u> | <u>14.4'</u> <u>20.1'</u> <u>13.4'</u> <u>40.58'</u> |
| | <u>Co-1965</u> <u>CO-1978</u> |



Sketch

○ Corner ▨ F.S. Land

Relation of Evidence to Record Features Along Section Lines

| | | | |
|--------------------------|--------------|---------|-------------|
| Section line to sections | 7 & 18 | 7 & 3 | |
| Object | Quarter Cor. | MC-side | Turtle Lake |
| Record distance | 246.18' | 417.78' | |
| Measured distance | 313.81' | 450.49' | |

Other Evidence

Describe evidence of use and occupation such as roads, fences, clearings, timber cutting lines, plantations, etc. Cite source of testimony if any. In 1965 Co. Surveyor found Wray's 1939 corner & B.T.s & set the 1 1/2" pipe with aluminum cap. New B.T.s were established at this time & later in 1978 by the County. This information is from County Surveyor's Office.

At time of search:

1. Did you have the record description?

Yes No

2. How was search area located?

Pacing, chaining, photos, maps, etc. USGS Quad map & information from Co. Survey Office.

3. Man hours spent in search _____

4. Do you think additional search might recover evidence? Yes No

Perpetuation Record

Monument and accessories established. Include brief description of area. The M.C. was reset from the B.T.s recovered. It fell approximately 3' into Turtle Lake. A witness corner was established 10.00' to the west on the section line. The following B.T.s were made: 10" Ash N41°W 51.13' (new BT) 15" Maple N75°W 31.32' (CO. 1978 BT) 10" Cedar S12°E 36.00' (CO. 1978 BT)

Certified corner restoration certificate prepared: Yes No No 417991

Filed in county records at Itasca Co. Date 12/18/90 County Document No. _____

5. Signature Don Rasmussen

Identified on aerial photo No. _____ Which is filed at _____

Index No. J 3-4
(Alphabetical - Numerical)

LAND CORNER RECORD
(RECTANGULAR SURVEYS)

RD-7150-4 (Rev. 6/13/67)
 GPO 802-127

T. 59 R. 26 4th Mer. N.F. CHIPPEWA N. E. R. 9 County Itasca State MN
Meander Corner common to sections 7 and 18
East side Turtle Lake

EXISTING SURVEYS

Original Government Survey

Year surveyed 1874
 Original monument Post
(Wood post, stone, pile of stones, pipe, etc.)

Bearing Trees

Species Cedar W. Pine
 Diameter 4" 24"
 Bearing N50°30'E S70°45'E
 Distance 1.32' 16.5'

Subsequent Corner Restoration

Year surveyed 1939 By Frank Wray
 Where filed or recorded Itasca Co. Surveyor's Office
 Monument
(Original, concrete post, iron rod, etc.)

Bearing Trees, Reference Objects

| | | |
|----------|--------------|--------------|
| Species | <u>Cedar</u> | <u>Cedar</u> |
| Diameter | <u>12"</u> | <u>7"</u> |
| Bearing | <u>S50°E</u> | <u>N61°E</u> |
| Distance | <u>40.3'</u> | <u>34.8'</u> |

Original Evidence Found

Year of search 1990 By WSN
 Monument found Found mon. set by County Surveyor in 1965.

Rotted Original Bearing Trees Found

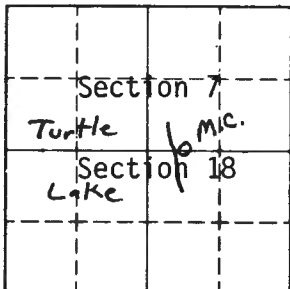
Species Pine Stp.
 Diameter 30"
 Bearing S61°E
 Distance 16.5'

Evidence of Subsequent Corner Restoration Found

Year of search 1990 By WSN
Located 1½" pipe with 2½" aluminum cap in pile of rocks 3'± into Turtle Lake. Also found Wray's B.T.s & B.T.s made by County Surveyor in 1984.

Bearing Trees, Reference Objects

| | | | |
|------------------|------------------|-----------------|----------------|
| Cedar | <u>Cedar</u> | <u>Cedar</u> | <u>Balsam</u> |
| <u>20"</u> | <u>12"</u> | <u>13"</u> | <u>6"</u> |
| <u>S50°E</u> | <u>N61°E</u> | <u>N13°E</u> | <u>S80°E</u> |
| <u>40.48'</u> | <u>34.8'</u> | <u>46.14'</u> | <u>14.00'</u> |
| <u>Wray-1939</u> | <u>Wray-1939</u> | <u>Co.-1984</u> | <u>Co-1984</u> |



Sketch

○ Corner ▨ F.S. Land

Relation of Evidence to Record Features Along Section Lines

| | | |
|--------------------------|-----------------------|---------------|
| Section line to sections | 7 & 18 | 7 & 18 |
| Object | MC-W side Turtle Lake | E 1/16 (Wray) |
| Record distance | 417.78 | 615.44 |
| Measured distance | 450.49 | 613.80 |

Other Evidence

Describe evidence of use and occupation such as roads, fences, clearings, timber cutting lines, plantations, etc.. Cite source of testimony if any. In 1936 J.A. Gjelhaug (US Forest Service Surveyor) set a Cedar Post for this corner from O.B.T. stump. In 1965 Co. Survey crew recovered Wray's corner & ties. They set a 1 1/4" pipe with an aluminum cap. In 1984 Co. Survey crew made following new BTs: 6" Balsam S83°E 13.93' with tag. 13" Cedar N10°E 48.04

At time of search:

1. Did you have the record description?

Yes X No _____

2. How was search area located?

Pacing, chaining, photos, maps, etc. USGS Quad Map &

Information from County Survey Office

3. Man hours spent in search _____

4. Do you think additional search might recover evidence? Yes _____ No X

Perpetuation Record

Monument and accessories established. Include brief description of area. A witness corner was established 10.54' east of the M.C. on the section line & B.T.'s were made for the witness corner as follows: 13" Cedar N2°W 45.18' (Co. 1984 BT) 12" Cedar N54°E 25.78 (Wray's 1939 BT) 6" Balsam S53°E 4.80 (Co. 1984 BT)

Certified corner restoration certificate prepared: Yes X No _____

Filed in county records at Itasca Co. Date 12/18/90 County Document No. 417994

5. Signature Don Rose

Identified on aerial photo No. _____ Which is filed at _____

USDA-FOREST SERVICE

Index
File No. J-384

CORNER RECORD (SEARCH)
(Ref. FSM 7151.4)

Tract or
Survey No. _____
Cor. No. _____

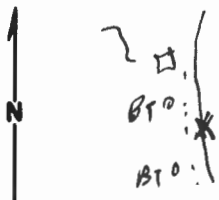
T 59 R. 26

R.D. _____ County _____

Merid. 4

N.F. _____ State _____

CORNER DIAGRAM



DESCRIBE CORNER MONUMENT FOUND

1939 survey P.C. Warner
MC sec 7+18 west bank turtle lake
non monument

DESCRIBE BEARING TREES OR OTHER OFFICIAL ACCESSORIES FOUND

BT - Sec 18 aspen snag ± 9" DBH top broken 7/2 ab ve
forks sharp & , scribin visible but
plastic c sec tree of stu
BT - Sec 7 Same as above 11" DBH 5' height also to of
Co on A to of stub - Rec 6/2/82
P: ...

PHOTO IDENTIFICATION DATA

Photo No. _____
Filed At. _____
Object Ident. _____
Ident. By _____
Signature _____

DESCRIBE CORNER LOCATION RELATIVE TO NEAR-BY FEATURES, ALSO HOW TO REACH CORNER

From 1/4 C st. level of top. go to lake
log cabin then for a path to l. and turn right just
past building next to x est. BT's are about 30' South
as along W rd - Rec 6/2/82

PLANE COORDINATE POSITION DATA

State _____ Zone _____
X _____
Y _____
Estab. By _____
Agency _____

Signature _____ Title _____ Division _____ Headquarters _____ Date _____

CORNER RECORD (PERPETUATION)

 MONUMENT: DESCRIBE NEW MONUMENT SET, OR WORK DONE TO PRESERVE EXISTING MONUMENT

 ACCESSORIES : DESCRIBE NEW BT'S WITNESS OBJECTS ETC. ESTABLISHED, OR WORK DONE TO PRESERVE EXISTING EVIDENCE

| | | | | |
|----------------------------------|-------------|-----------------|-------------------------------------------|----|
| Work Done By _____ | Title _____ | Date _____ | State Registration No. or Agency _____ | 10 |
| Certified Cor. Record Prepared ? | Yes No | Filed At: _____ | Date _____ | 11 |

REMARKS

| | | | | | | |
|----------------|----|----|----|--------------------|------|----|
| Index File No. | T. | R. | M. | Tract or Surv. No. | Cor. | 12 |
|----------------|----|----|----|--------------------|------|----|

Index No. J 4
(Alphabetical - Numerical)

LAND CORNER RECORD
(RECTANGULAR SURVEYS)

RG-7150-4 (Rev. 6/13/67)
GPO 802-127

T. 59 R. 26 4th Mer. N.F. CHIPPEWA N. F. R-9 County Itasca State MN
E 1/16 Corner common to sections _____ and 18

EXISTING SURVEYS

Original Government Survey

Year surveyed 1874
Original monument This corner not set
(Wood post, stone, pile of stones, pipe, etc.)

Bearing Trees

Species _____
Diameter _____
Bearing _____
Distance _____

Subsequent Corner Restoration

Year surveyed 1939 By Frank Wray
Where filed or recorded Itasca Co. Surveyor's Office
Monument Iron monument
(Original, concrete post, iron rod, etc.)

Bearing Trees, Reference Objects

Species Aspen Aspen _____
Diameter 8" 8" _____
Bearing S60°W S6°15'W _____
Distance 95.7' 55.5' _____

Original Evidence Found

Year of search _____ By _____
Monument found _____

Original Bearing Trees Found

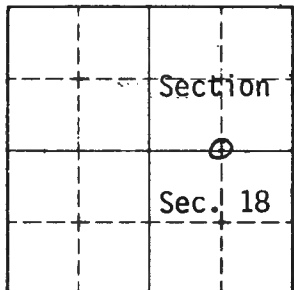
Species _____
Diameter _____
Bearing _____
Distance _____

Evidence of Subsequent Corner Restoration Found

Year of search 1990 By WSN
Found Wray's monument - 2" iron pipe in small low area.

Bearing Trees, Reference Objects

Species _____
Diameter _____
Bearing _____
Distance _____



Sketch

○ Corner ▨ F.S. Land

Relation of Evidence to Record Features Along Section Lines

Section line to sections

7 & 18

7 & 18

Object

MC-E. side Turtle Lake

NE Cor. Sec. 18

Record distance

615.44 (Wray)

1378.55 (Wray)

Measured distance

613.80

1377.30

Other Evidence

Describe evidence of use and occupation such as roads, fences, clearings, timber cutting lines, plantations, etc.. Cite source of testimony if any. Measurements taken to Section corner East & West of this corner checked closely to Wray's 1939 measurements. J.A. Gjelhaug (Land Surveyor for USFS) established this corner by different methods than Wray in 1939. Gjelhaug's corner falls 48'± east of Wray's - No mon. found at Gjelhaug's location. Gjelhaug's corner determined to be wrong. Used Wray's monument.

At time of search:

1. Did you have the record description?

Yes No

2. How was search area located?

Pacing, chaining, photos, maps, etc. Traversing & use of Wray's 1939 survey notes.

3. Man hours spent in search _____

4. Do you think additional search might recover evidence? Yes No

5. Signature Don Rasmussen

Perpetuation Record

Monument and accessories established. Include brief description of area.

Set new 2½" iron pipe with 3" brass cap stamped to identify the corner. Buried Wray's monument along side. New BTs:

10" Tamarack N26°E 112.34'

10" Balsam S63°E 26.70'

10" Balsam S42°W 62.16'

Certified corner restoration certificate prepared:

Yes No

Filed in county records at

Itasca Co.

Date 12/18/90

County Document No. 417993

Identified on aerial photo No. _____

Which is filed at _____

T. 59 N R. 26 W 4 Mer. N.F. Chippewa County Itasca State Minnesota
Corner common to sections 7-8-17-18 and

EXISTING SURVEYS

Original Government Survey

Year surveyed 1939Original monument
(Wood post, stone, pile of stones, pipe, etc.)

Bearing Trees

| Species | Basswood | Aspen | Balsam |
|----------|----------|--------|--------|
| Diameter | 10" | 6" | 8" |
| Bearing | S25°W | N46½°E | N86½°W |
| Distance | 27.6' | 45.1' | 98.2' |

Subsequent Corner Restoration

Year surveyed 1964 By Okerman

Where filed or recorded

Monument 6" diameter, 24" long cylin. concrete
(Original, concrete post, iron rod, etc.)
monument, capped with a 3" dia. bronze tablet

Bearing Trees, Reference Objects

| Species | Birch | Birch | Balsam | Balsam |
|----------|-------|--------|--------|--------|
| Diameter | 7" | 6" | 6" | 5" |
| Bearing | N52°W | S42½°W | S41°E | N45°E |
| Distance | 41.8' | 36.0' | 33.5' | 31.0' |

Original Evidence Found

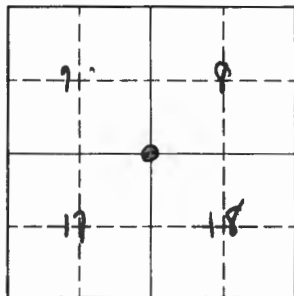
Year of search 1964 By Wm. H. Okerman
Monument found Iron Monument

Original Bearing Trees Found

| Species | |
|----------|--|
| Diameter | |
| Bearing | |
| Distance | |

Evidence of Subsequent Corner Restoration Found

Year of search _____ By _____



Sketch

○ Corner ▨ F.S. Land

Relation of Evidence to Record Features Along Section Lines

Section line to sections _____
 Object _____
 Record distance _____
 Measured distance _____

Other Evidence

Describe evidence of use and occupation such as roads, fences, clearings, timber cutting lines, plantations, etc.. Cite source of testimony if any. _____

At time of search:

1. Did you have the record description?

Yes _____ No _____

2. How was search area located?

Pacing, chaining, photos, maps,
 etc. _____

3. Man hours spent in search _____

4. Do you think additional search might
 recover evidence? Yes _____ No _____

5. Signature _____

Perpetuation Record

Monument and accessories established. Include brief description of area. _____

Certified corner restoration certificate prepared: Yes _____ No _____

Filed in county records at _____ Date _____ County Document No. _____

Identified on aerial photo No. _____ Which is filed at _____

Index No. J-5
(Alphabetical - Numerical)

LAND CORNER RECORD
(RECTANGULAR SURVEYS)

RR-7 150-4 (Rev. 6/13/67)
 GPO 802-127

T. 59N R. 26W 4th PM Mer. N.F. Chippewa County Itasca State MN
Section Corner common to sections 7, 8, 17 and 18

EXISTING SURVEYS

Original Government Survey

Year surveyed 1874 F.G. Winston
 Original monument Past
(Wood post, stone, pile of stones, pipe, etc.)

Bearing Trees

| | | | | |
|----------|---------------|--------------|----------------|-----------------|
| Species | <u>Spruce</u> | <u>Cedar</u> | <u>W. Pine</u> | <u>Tamarack</u> |
| Diameter | <u>9"</u> | <u>5"</u> | <u>9"</u> | <u>8"</u> |
| Bearing | <u>S43°E</u> | <u>N43°E</u> | <u>N55°W</u> | <u>S74°W</u> |
| Distance | <u>5.94'</u> | <u>9.9'</u> | <u>15.8'</u> | <u>20.5'</u> |

Original Evidence Found

Year of search 1936 By J. Gjelhaug
 Monument found Reset from original stump

Original Bearing Trees Found

| | | | | |
|----------|-------|-------|-------|-------|
| Species | _____ | _____ | _____ | _____ |
| Diameter | _____ | _____ | _____ | _____ |
| Bearing | _____ | _____ | _____ | _____ |
| Distance | _____ | _____ | _____ | _____ |

Subsequent Corner Restoration

Year surveyed 1939 By F. Wray
 Where filed or recorded Itasca Co.
 Monument _____
(Original, concrete post, iron rod, etc.)

Evidence of Subsequent Corner Restoration Found

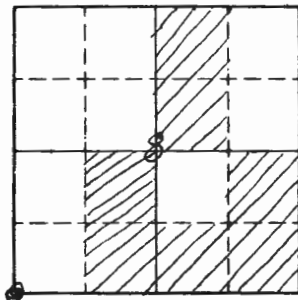
Year of search 1964 By R. McDonald USFS
 Found 1939 witnesses replaced with
6" Conc. Cylinder with brass cap.
4"x4" Cedar post South, 17.8'.
An Affidavit was filed as Doc. No. 259072

Bearing Trees, Reference Objects

| | | | | |
|----------|-----------------|--------------|-----------------|-----------------|
| Species | <u>Basswood</u> | <u>Aspen</u> | <u>Aspen</u> | <u>Balsam</u> |
| Diameter | <u>10"</u> | <u>5"</u> | <u>6"</u> | <u>8"</u> |
| Bearing | <u>S25°W</u> | <u>S89°E</u> | <u>N46°30'E</u> | <u>N86°30'W</u> |
| Distance | <u>27.6'</u> | <u>18.0'</u> | <u>45.1'</u> | <u>98.2'</u> |

Bearing Trees, Reference Objects

| | | | | |
|----------|--------------|-----------------|---------------|---------------|
| Species | <u>Birch</u> | <u>Birch</u> | <u>Balsam</u> | <u>Balsam</u> |
| Diameter | <u>7"</u> | <u>6"</u> | <u>6"</u> | <u>5"</u> |
| Bearing | <u>N52°W</u> | <u>S42°30'W</u> | <u>S41°E</u> | <u>N45°E</u> |
| Distance | <u>41.8'</u> | <u>36.0'</u> | <u>33.5'</u> | <u>31.0'</u> |



Sketch

○ Corner ▨ F.S. Land

Relation of Evidence to Record Features Along Section Lines

Section line to sections _____
 Object _____
 Record distance _____
 Measured distance _____

Other Evidence

Describe evidence of use and occupation such as roads, fences, clearings, timber cutting lines, plantations, etc.. Cite source of testimony if any. *1984 1205m found monument and witnesses, added 8" Birch, N 27° E, 24.97
 6" Birch, 55° W 17.78, P. Pole, S 86° W, 67.50,
 1990 Wilsyth Smith Nolting recovered monument and witnesses.
 1996 Northern Lights Surveying recovered monument and witnesses.*

At time of search:

1. Did you have the record description?

Yes _____ No _____

2. How was search area located?

Pacing, chaining, photos, maps, etc. _____

3. Man hours spent in search _____

4. Do you think additional search might recover evidence? Yes _____ No _____

5. Signature _____

Perpetuation Record

Monument and accessories established. Include brief description of area. _____

Certified corner restoration certificate prepared: Yes No _____

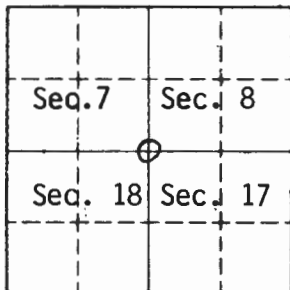
Filed in county records at *Hesse Co.* Date *12/18/90* County Document No. *417992*

Identified on aerial photo No. _____ Which is filed at _____

Index No. 15
(Alphabetical - Numerical)LAND CORNER RECORD
(RECTANGULAR SURVEYS)RD-7150-4 (Rev. 6/13/67)
GPO 802-127T. 59 R. 26 4th Mer. N.F. CHIPPEWA N. F. R-9 County Itasca State MN
Section _____ Corner common to sections 7, 8, 17 and 18

EXISTING SURVEYS

| Original Government Survey | | | | Original Evidence Found | | | | | |
|------------------------------------------------------------------------------------------------|-----------------|--------------|-----------------|------------------------------------------------------|----------|------------------|-----------------|---------------|--------------------|
| Year surveyed <u>1874</u> | | | | Year of search _____ By _____ | | | | | |
| Original monument <u>Post</u> <small>(Wood post, stone, pile of stones, pipe, etc.)</small> | | | | Monument found _____ | | | | | |
| Bearing Trees | | | | Original Bearing Trees Found | | | | | |
| Species | <u>Spruce</u> | <u>Cedar</u> | <u>W. Pine</u> | <u>Tamarack</u> | Species | <u>Balsam</u> | <u>Birch</u> | | |
| Diameter | <u>9"</u> | <u>5"</u> | <u>9"</u> | <u>8"</u> | Diameter | <u>8"</u> | <u>8"</u> | | |
| Bearing | <u>S43°E</u> | <u>N43°E</u> | <u>N55°W</u> | <u>S74°W</u> | Bearing | <u>S46°E</u> | <u>S36°W</u> | | |
| Distance | <u>5.94'</u> | <u>9.90'</u> | <u>15.84'</u> | <u>20.46'</u> | Distance | <u>33.32</u> | <u>35.61</u> | | |
| | | | | (Okerman) (Okerman) | | | | | |
| Subsequent Corner Restoration | | | | Evidence of Subsequent Corner Restoration Found | | | | | |
| Year surveyed <u>1939</u> By <u>Frank Wray</u> | | | | Year of search <u>1990</u> By <u>WSN</u> | | | | | |
| Where filed or recorded <u>Itasca Co. Surveyor's Office</u> | | | | Located <u>3" brass tablet set in concrete which</u> | | | | | |
| Monument <u>Iron monument</u> <small>(Original, concrete post, iron rod, etc.)</small> | | | | <u>William Okerman, RLS 6807, set to replace</u> | | | | | |
| | | | | <u>Wray's 1939 mon. Okerman set this new</u> | | | | | |
| | | | | <u>monument in 1964.</u> | | | | | |
| Bearing Trees, Reference Objects | | | | Bearing Trees, Reference Objects | | | | | |
| Species | <u>Basswood</u> | <u>Aspen</u> | <u>Aspen</u> | <u>Balsam</u> | Species | <u>Aspen Stp</u> | <u>Basswood</u> | <u>Birch</u> | <u>Balsam Stp.</u> |
| Diameter | <u>10"</u> | <u>5"</u> | <u>6"</u> | <u>8"</u> | Diameter | <u>14"</u> | <u>14"</u> | <u>8"</u> | |
| Bearing | <u>S25°W</u> | <u>S89°E</u> | <u>N46°30'E</u> | <u>N86°30'W</u> | Bearing | <u>N46°E</u> | <u>S29°W</u> | <u>N56°W</u> | <u>N45°E</u> |
| Distance | <u>27.6'</u> | <u>18.0'</u> | <u>45.1'</u> | <u>98.2'</u> | Distance | <u>45.10'</u> | <u>27.46'</u> | <u>41.80'</u> | <u>31'</u> |
| | | | | (Wray) (Wray) (Okerman) (Okerman) | | | | | |



Sketch

○ Corner ▨ F.S. Land

Relation of Evidence to Record Features Along Section Lines

| | 7 & 18 | 7 & 18 | 17 & 18 |
|--------------------------|----------------------|----------------|---------|
| Section line to sections | 7 & 18 | 7 & 18 | 17 & 18 |
| Object | MC-Eside Turtle Lake | E1/16 Cor. | ¼ cor. |
| Record distance | 1976.04 | 1378.55 (Wray) | 2640 |
| Measured distance | 1991.10 | 1377.30 | 2646.36 |

Other Evidence

Describe evidence of use and occupation such as roads, fences, clearings, timber cutting lines, plantations, etc.. Cite source of testimony if any. This corner was first reset in 1936 by J.A. Gjelhaug (USFS Land Surveyor) from orig. Gov't. BTs. Itasca Co. recovered Okerman's Mon. in 1964 & 1984. The County's measurements along north line of Sec. 18 checked with Wray's 1939 measure. New BTs made by County in 1984:

8" Birch N27°E 24.97'

6" Birch S5°W 17.78'

Power pole S86°W 67.50'

Perpetuation Record

Monument and accessories established. Include brief description of area. Okerman's monument was left as found. A sufficient number of good bearing trees were already in existence so no new ones were established.

At time of search:

1. Did you have the record description?

Yes X No _____

2. How was search area located?

Pacing, chaining, photos, maps, etc. Shown to us by landowner

3. Man hours spent in search 2

4. Do you think additional search might recover evidence? Yes _____ No X

Certified corner restoration certificate prepared: Yes X No _____

Filed in county records at Itasca Co. Date 12/18/90 County Document No. 417992

5. Signature Don Roemer

Identified on aerial photo No. _____ Which is filed at _____

Index No. J-6
(Alphabetical - Numerical)

LAND CORNER RECORD
(RECTANGULAR SURVEYS)

RD-7150-4 (Rev. 6/13/67)
 GPO 602-127

T. 59N R. 26W 4th Mer. N.F. Chippewa County Itasca State MN
W 1116 Corner common to sections _____, _____, _____, _____, _____, _____, _____, _____ and 17

EXISTING SURVEYS

Original Government Survey

Year surveyed _____
 Original monument _____
(Wood post, stone, pile of stones, pipe, etc.)

Bearing Trees

Species _____
 Diameter _____
 Bearing _____
 Distance _____

Subsequent Corner Restoration

Year surveyed. 1957 By Itasca County
 Where filed or recorded Itasca County
 Monument _____
(Original, concrete post, iron rod, etc.)

Bearing Trees, Reference Objects

Species Aspen _____ Elm _____
 Diameter 7" _____ 4" _____
 Bearing N53°E _____ S49°E _____
 Distance 19.34' _____ 28.01' _____

Original Evidence Found

Year of search _____ By _____
 Monument found _____

Original Bearing Trees Found

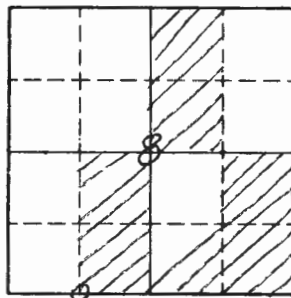
Species _____
 Diameter _____
 Bearing _____
 Distance _____

Evidence of Subsequent Corner Restoration Found

Year of search 1965 By R. McDonald
Found 2" iron pipe.

Bearing Trees, Reference Objects

Aspen _____
7" _____
N70°E _____
5.6' _____



Sketch

O Corner ▨ F.S. Land

Relation of Evidence to Record Features Along Section Lines

Section line to sections _____
 Object _____
 Record distance _____
 Measured distance _____

Other Evidence

Describe evidence of use and occupation such as roads, fences, clearings, timber cutting lines, plantations, etc.. Cite source of testimony if any. _____

At time of search:

1. Did you have the record description?

Yes _____ No _____

2. How was search area located?

Pacing, chaining, photos, maps, etc. _____

3. Man hours spent in search _____

4. Do you think additional search might recover evidence? Yes _____ No _____

5. Signature _____

Perpetuation Record

Monument and accessories established. Include brief description of area.

1996 Northern Lights Surveying 1 1/2" iron pipe. (1957 survey is in error.) Placed a brass capped galvanized steel pipe at true position. Found iron is S31°W, 1.107m. Steel sign posts 1.2m, North and South; 12" Aspen, N26°E, 15.033m; 9" Ash, S1°E, 16.719m; 6" Aspen, N79°W, 5.339m.

Certified corner restoration certificate prepared: Yes _____ No

Filed in county records at _____ Date _____ County Document No. _____

Identified on aerial photo No. _____ Which is filed at _____

Index No. J-7
(Alphabetical - Numerical)LAND CORNER RECORD
(RECTANGULAR SURVEYS)R9-7150-4 (Rev. 6/13/67)
GPO 802-127T. S9N R. 26W 4th Mer. N.F. Chippewa County Itasca State MN
114 Corner common to sections _____, _____, _____, _____ and 17

EXISTING SURVEYS

Original Government Survey

Year surveyed 1874 F.G. Winston
Original monument Post
(Wood post, stone, pile of stones, pipe, etc.)

Bearing Trees

Species Tamarack Tamarack
Diameter 8" 4"
Bearing S45°E N1°W
Distance 181Ks 171Ks

Subsequent Corner Restoration

Year surveyed 1935 By G. Jennings
Where filed or recorded USFS
Monument New stake by County Surveyor
(Original, concrete post, iron rod, etc.)

Bearing Trees, Reference Objects

Species Cedar
Diameter 7"
Bearing N67°W
Distance 15.84

Original Evidence Found

Year of search 1935 By L.W. Johnson
Monument found _____

Original Bearing Trees Found

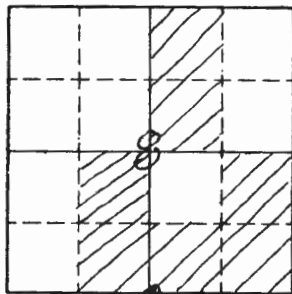
Species Tamarack New Cedar New Cedar
Diameter Stump 7" 8"
Bearing S50°E N69°W S48°E
Distance 11.00' 16.00' 18.90'

Evidence of Subsequent Corner Restoration Found

Year of search 1965 By R.H. McDonald
Found 2" Aluminum Capped iron pipe, and remains of original B.T.s. Also found 1935 witnesses. An affidavit was filed as Doc. No. 267052.

Bearing Trees, Reference Objects

Species Cedar Cedar
Diameter 9" 7"
Bearing S36°W N85°E
Distance 28.1' 34.6'



Sketch

○ Corner ▨ F.S. Land

Relation of Evidence to Record Features Along Section Lines

Section line to sections _____
 Object _____
 Record distance _____
 Measured distance _____

Other Evidence

Describe evidence of use and occupation such as roads, fences, clearings, timber cutting lines, plantations, etc.. Cite source of testimony if any. *1991 Kovanen & Osutsen Found monument and witnesses. Added 16" cedar, N35°W, 74.76'.*
1996 Northern Lights Surveying Found monuments and witnesses.

At time of search:

1. Did you have the record description?

Yes _____ No _____

2. How was search area located?

Pacing, chaining, photos, maps, etc. _____

3. Man hours spent in search _____

4. Do you think additional search might recover evidence? Yes _____ No _____

5. Signature _____

Perpetuation Record

Monument and accessories established. Include brief description of area. _____

Certified corner restoration certificate prepared: Yes No _____

Filed in county records at *Itasca* Date *10/25/91* County Document No. *425 427*

Identified on aerial photo No. _____ Which is filed at _____

Index No. J-8
(Alphabetical - Numerical)

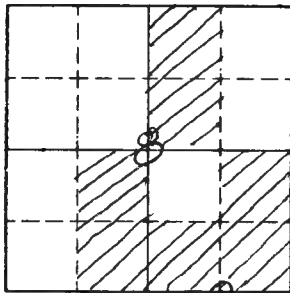
LAND CORNER RECORD
(RECTANGULAR SURVEYS)

R9-7150-4 (Rev. 6/13/67)
 GPO 802-127

T. 59N R. 26W 4th Mer. N.F. Chippewa County Itasca State MN
E 1116 Corner common to sections _____, _____, _____ and 17

EXISTING SURVEYS

| Original Government Survey | Original Evidence Found |
|------------------------------------------------------------------------------------------|--------------------------------------------------------------|
| Year surveyed _____ | Year of search _____ By _____ |
| Original monument _____ <small>(Wood post, stone, pile of stones, pipe, etc.)</small> | Monument found _____ |
| Bearing Trees | Original Bearing Trees Found |
| Species _____ | Species _____ |
| Diameter _____ | Diameter _____ |
| Bearing _____ | Bearing _____ |
| Distance _____ | Distance _____ |
| Subsequent Corner Restoration | Evidence of Subsequent Corner Restoration Found |
| Year surveyed. <u>1935</u> By <u>L.W. Johnson</u> | Year of search <u>1996</u> By <u>Northern Lights</u> |
| Where filed or recorded <u>Itasca County</u> | <u>Surveying, Found 1/4" iron pipe</u> |
| Monument _____ <small>(Original, concrete post, iron rod, etc.)</small> | <u>Replaced with Brass capped galvanized</u> |
| _____ | <u>steel pipe. Steel sign posts 1.2m,</u> |
| _____ | <u>East and West.</u> |
| Bearing Trees, Reference Objects | Bearing Trees, Reference Objects |
| Species <u>Birch</u> _____ <u>Poplar</u> _____ | <u>Aspen</u> _____ <u>Aspen</u> _____ <u>Spruce</u> _____ |
| Diameter <u>4"</u> _____ <u>4"</u> _____ | <u>5"</u> _____ <u>4"</u> _____ <u>12"</u> _____ |
| Bearing <u>S52°E</u> _____ <u>S50°W</u> _____ | <u>N5°W</u> _____ <u>N54°E</u> _____ <u>S72°W</u> _____ |
| Distance <u>40.00'</u> _____ <u>51.80'</u> _____ | <u>6.456m</u> _____ <u>3.530m</u> _____ <u>14.158m</u> _____ |



Sketch

○ Corner ▨ F.S. Land

Relation of Evidence to Record Features Along Section Lines

Section line to sections _____
 Object _____
 Record distance _____
 Measured distance _____

Other Evidence

Describe evidence of use and occupation such as roads, fences, clearings, timber cutting lines, plantations, etc.. Cite source of testimony if any. _____

At time of search:

1. Did you have the record description?

Yes _____ No _____

2. How was search area located?

Pacing, chaining, photos, maps,
 etc. _____

3. Man hours spent in search _____

4. Do you think additional search might
 recover evidence? Yes _____ No _____

5. Signature _____

Perpetuation Record

Monument and accessories established. Include brief description of area. _____

Certified corner restoration certificate prepared: Yes _____ No _____

Filed in county records at _____ Date _____ County Document No. _____

Identified on aerial photo No. _____ Which is filed at _____

Index No. J-9
(Alphabetical - Numerical)LAND CORNER RECORD
(RECTANGULAR SURVEYS)

R9-7150-4 (Rev. 6/13/67)

GPO 802-127

T. 57N R. 26W 4th Mer. N.F. Chippewa County Itasca State MN
Section Corner common to sections 8, 9, 16 and 17

EXISTING SURVEYS

Original Government Survey

Year surveyed 1874 By F.G. Winston
Original monument Wood Post
(Wood post, stone, pile of stones, pipe, etc.)

Bearing Trees

| Species | <u>Birch</u> | <u>Birch</u> | <u>Spruce</u> | <u>Spruce</u> |
|----------|--------------|--------------|---------------|-----------------|
| Diameter | <u>9"</u> | <u>8"</u> | <u>6"</u> | <u>5"</u> |
| Bearing | <u>NS1°W</u> | <u>S45°W</u> | <u>N63°E</u> | <u>S33°45'E</u> |
| Distance | <u>171KS</u> | <u>321KS</u> | <u>61KS</u> | <u>231KS</u> |

Subsequent Corner Restoration

Year surveyed 1965 By Itasca County
Where filed or recorded Itasca County
Monument Aluminum capped iron pipe.
(Original, concrete post, iron rod, etc.)

Bearing Trees, Reference Objects

| Species | <u>Spruce</u> | <u>Cedar</u> | <u>Ash</u> |
|----------|---------------|-----------------|--------------|
| Diameter | <u>9"</u> | <u>11"</u> | |
| Bearing | <u>N13°W</u> | <u>N80°30'E</u> | <u>N50°W</u> |
| Distance | <u>29.0'</u> | <u>97.2</u> | <u>20.20</u> |

Original Evidence Found

Year of search 1935 By L.W. Johnson
Monument found Set iron post

Original Bearing Trees Found

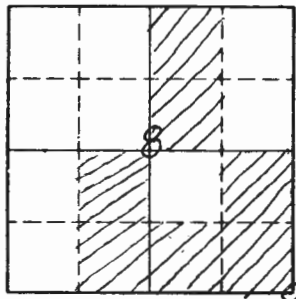
| Species | <u>Birch</u> | <u>New Cedar</u> | <u>New Birch</u> |
|----------|--------------|------------------|------------------|
| Diameter | <u>9"</u> | <u>9"</u> | <u>10"</u> |
| Bearing | <u>NS1°W</u> | <u>S30°E</u> | <u>N47°E</u> |
| Distance | <u>171KS</u> | <u>21.1'</u> | <u>83.5'</u> |

Evidence of Subsequent Corner Restoration Found

Year of search 1965 By R.H. McDonald
Found monument and witnesses.

Bearing Trees, Reference Objects

| Species | <u>Spruce</u> | <u>Cedar</u> | <u>Sign Post</u> |
|----------|---------------|-----------------|------------------|
| Diameter | <u>9"</u> | <u>11"</u> | <u>6'</u> |
| Bearing | <u>N13°W</u> | <u>N80°30'W</u> | <u>East</u> |
| Distance | <u>29.0'</u> | <u>97.2'</u> | <u>5.5'</u> |



Sketch

○ Corner ▨ F.S. Land

Relation of Evidence to Record Features Along Section Lines

Section line to sections _____
 Object _____
 Record distance _____
 Measured distance _____

Other Evidence

Describe evidence of use and occupation such as roads, fences, clearings, timber cutting lines, plantations, etc.. Cite source of testimony if any. 1985 Kerick Surveying Found monument and witnesses. Added the following: 12" Spruce, N23°W, 41.51'; 8" Balm of G. Liliad, N35°E, 44.84'; 4" Ash, N82°E, 39.26; 8" Poplar, 53°E, 25.53. A cert of location was filed as Doc. No. 371401.
1991 Kovanon & Osutson Found monument and witnesses.

At time of search:

1. Did you have the record description?

Yes _____ No _____

2. How was search area located?

Pacing, chaining, photos, maps, etc. _____

3. Man hours spent in search _____

4. Do you think additional search might recover evidence? Yes _____ No _____

5. Signature _____

Perpetuation Record

Monument and accessories established. Include brief description of area. 1996 Northern Lights Surveying Found corner and witnesses.

Certified corner restoration certificate prepared: Yes No _____

Filed in county records at Itasca Date 11/18/91 County Document No. 425861

Identified on aerial photo No. _____ Which is filed at _____

Index No. 5-9
(Alphabetical - Numerical)LAND CORNER RECORD
(RECTANGULAR SURVEYS)R9-7150-4 (Rev. 6/13/67)
GPO 802-127T. 59 N R. 26 W 4th P. Mer. N.F. Chippewa County Itasca State Minnesota
SECTION Corner common to sections 8, 9, 16 and 17

EXISTING SURVEYS

Original Government Survey

Year surveyed 1874 - F. G. WINSTONOriginal monument Wood Post
(Wood post, stone, pile of stones, pipe, etc.)

Bearing Trees

| Species | <u>W. Birch</u> | <u>W. Birch</u> | <u>Spruce</u> | <u>Spruce</u> |
|----------|-------------------------------|-------------------------------|-----------------------------|-------------------------------|
| Diameter | <u>9"</u> | <u>8"</u> | <u>6"</u> | <u>5"</u> |
| Bearing | <u>N 51° W</u> | <u>S 45° W</u> | <u>N 63° E</u> | <u>S 33° 45' E</u> |
| Distance | <u>17 1/2 Ks</u> 11.22 ft. | <u>32 1/2 Ks</u> 21.13 ft. | <u>6 1/2 Ks</u> 3.96 ft. | <u>23 1/2 Ks</u> 15.18 ft. |

Subsequent Corner Restoration

Year surveyed 1935 By L. W. JOHNSON
Where filed or recorded U.S.F.S. & Itasca County
Monument Iron Pipe from G.L.O. NW B.T.
(Original, concrete post, iron rod, etc.)

Bearing Trees, Reference Objects

| Species | <u>Cedar</u> | <u>Birch</u> | | |
|----------|----------------|----------------|--|--|
| Diameter | <u>9"</u> | <u>10"</u> | | |
| Bearing | <u>S 30° E</u> | <u>N 47° E</u> | | |
| Distance | <u>211'</u> | <u>83.5'</u> | | |

Original Evidence Found

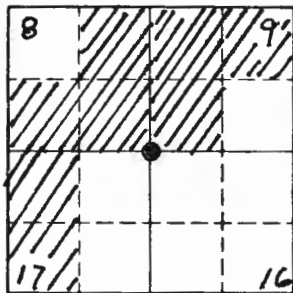
Year of search 1935 By L. W. JOHNSON CO. SURVEYORS
George H. Jennings
Monument found Iron Bolt Const. Foreman for C.S.M.
Birch B.T.

Original Bearing Trees Found

| Species | <u>W. Birch</u> | | |
|----------|----------------------------|--|--|
| Diameter | <u>9"</u> | | |
| Bearing | <u>N 51° W</u> | | |
| Distance | <u>17 1/2 Ks</u> 11.22' | | |

Evidence of Subsequent Corner Restoration Found

Year of search 1935 By George H. Jennings
Const. Foreman for C.S.M.
Found a 12" cedar N 20° W. 10 1/2 Ks 6.6 ft. & 1935
S E cedar S 30° E 21.12 ft. set metal loc. tag on
12" cedar. 1965 - R. H. Mc Donald U.S.F.S.
Found NW Cedar by Jennings in 1935 & S E Cedar
by L. W. JOHNSON, File 59 Ash 6" N 50° W 20.20' now
Bearing Trees, Reference Objects dead.



Sketch

○ Corner ▨ F.S. Land

Relation of Evidence to Record Features Along Section Lines

Section line to sections _____
 Object _____
 Record distance _____
 Measured distance _____

Other Evidence

Describe evidence of use and occupation such as roads, fences, clearings, timber cutting lines, plantations, etc.. Cite source of testimony if any. 1984 Itasca County

Survey DEPT. SET NEW CORNER ACCESSORIES:

| Ash | SPRUCE | B&G | Poplar | SPRUCE | Metal Sp. Post | | |
|--------|--------|--------|--------|--------|----------------|-------|--------|
| 4" | 12" | 8" | 8" | 12" | 8' | 6' | |
| N82°E | N23°W | N35°E | S03°E | N13°W | E | S70°E | |
| 39.26' | 41.05' | 44.84' | 26.06' | 29.62' | 29.00' | 4.00' | 1.00' |
| | 51 | | 25.53 | (1965) | | | (1965) |

1985 - Kerick Surveying Sound Co. Mon & 1965 & 1984 Co. B.T.'s O.K.

Perpetuation Record

Monument and accessories established. Include brief description of area. _____

1965 - Jack Sherman Itasca County Surveyor - Sound Evidence from 1935 Survey and B.T. in 5110 59, Ash N50°W 20.208', set Itasca Co. Mon. with alum. cap. & new ABC. SPRUCE 9" N13°W 29.0', Cedar 11" N80 1/2° E 97.2'

1965 - William O'Kerman U.S.F.S. found Itasca Co. Alum. capped Mon & Cedar stump N17°W 6.6' 1935 Cedar stump S23°E 21.12' 1935, Ash 5" N42°W 20.5' dead and 1965 B.T. 1985 - Kerick Surveying Sound Co. & Mon.

1965 Certified 6/3/68 Doc. No. 267057
 Certified corner restoration certificate prepared: Yes No

Filed in county records at Itasca Co. Date _____ County Document No. _____

Identified an aerial photo No. _____ Which is filed at _____

At time of search:

1. Did you have the record description?

Yes No

2. How was search area located?

Pacing, chaining, photos, maps, etc. Chaining, maps, photos

3. Mon hours spent in search 1

4. Do you think additional search might recover evidence? Yes No

5. Signature Anthony E. Kern

759W
 8.9
 17'16"
 926W
 Itasca Co. Mon.

Index No. J-10
(Alphabetical - Numerical)

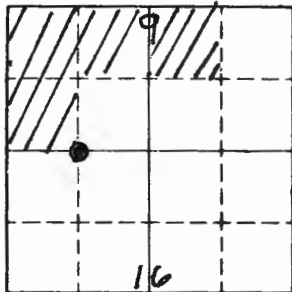
LAND CORNER RECORD
(RECTANGULAR SURVEYS)

RD-7 150-4 (Rev. 6/13/67)
 GPO 802-127

T. 59 N R. 26 W 4th Mer. N.F. Chippewa County Itasca State Minnesota
West Sixteenth Corner common to sections 9, 16, and 16

EXISTING SURVEYS

| Original Government Survey | Original Evidence Found |
|----------------------------------------------------------------------------------------------------------------|-------------------------------------------------|
| Year surveyed _____ | Year of search _____ By _____ |
| Original monument _____ <small>(Wood post, stone, pile of stones, pipe, etc.)</small> | Monument found _____ |
| Bearing Trees | Original Bearing Trees Found |
| Species _____ | Species _____ |
| Diameter _____ | Diameter _____ |
| Bearing _____ | Bearing _____ |
| Distance _____ | Distance _____ |
| Subsequent Corner Restoration | Evidence of Subsequent Corner Restoration Found |
| Year surveyed. <u>1985</u> By <u>Kerick Surveying Inc.</u> | Year of search _____ By _____ |
| Where filed or recorded <u>U.S.F.S. & Itasca County</u> | _____ |
| Monument <u>U.S.F.S. 3" brass capped - stamped</u> <small>(Original, concrete post, iron rod, etc.)</small> | _____ |
| _____ | _____ |
| _____ | _____ |
| Bearing Trees, Reference Objects | Bearing Trees, Reference Objects |
| Species <u>BIRCH</u> <u>SPRUCE</u> <u>BIRCH</u> <u>Metal Fe. Posts</u> | _____ |
| Diameter <u>7"</u> <u>5"</u> <u>5"</u> <u>8"</u> | _____ |
| Bearing <u>N 81° W</u> <u>N 45° E</u> <u>S 37° E</u> <u>N</u> <u>W</u> | _____ |
| Distance <u>53.92'</u> <u>34.08'</u> <u>4.79'</u> <u>4.23'</u> <u>3.49'</u> | _____ |



Sketch

○ Corner ▨ F.S. Land

Relation of Evidence to Record Features Along Section Lines

Section line to sections _____
 Object _____
 Record distance " _____
 Measured distance _____

Other Evidence

Describe evidence of use and occupation such as roads, fences, clearings, timber cutting lines, plantations, etc.. Cite source of testimony if any. _____

At time of search:

1. Did you have the record description?

Yes _____ No X

2. How was search area located?

Pacing, chaining, photos, maps, etc. None

3. Man hours spent in search _____

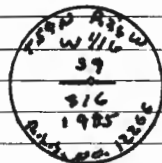
4. Do you think additional search might recover evidence? Yes _____ No X

5. Signature Curtis E. Kiesel

Perpetuation Record

Monument and accessories established. Include brief description of area. _____

1985 - KINK SURVEYING, INC. SET. U.S. F.S. MON. STAMPED AS SHOWN UP 18"

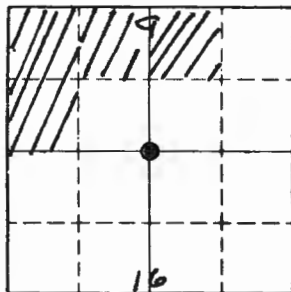


U.S.F.S. MON.

Certified corner restoration certificate prepared: Yes _____ No X

Filed in county records at _____ Date _____ County Document No. _____

Identified on aerial photo No. _____ Which is filed at _____



Sketch

○ Corner ▨ F.S. Land

Relation of Evidence to Record Features Along Section Lines

Section line to sections _____
 Object _____
 Record distance _____
 Measured distance _____

Other Evidence

Describe evidence of use and occupation such as roads, fences, clearings, timber cutting lines, plantations, etc.. Cite source of testimony if any. 1966 - Jack Shannon
CORNER IS 4' NORTH OF W. SIDE OF OLD GATE

At time of search:

1. Did you have the record description?

Yes X No _____

2. How was search area located?

Pacing, chaining, photos, maps,
 etc. Chaining, maps

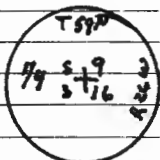
3. Mon hours spent in search 1

4. Do you think additional search might
 recover evidence? Yes _____ No X

5. Signature Anthony E. Kerick

Perpetuation Record

Monument and accessories established. Include brief description of area. _____
1985 - Kerick Surveying Sound Co. Mon and 1934 NW
B.T. and 1966 B.T. 1st Mon. as Sound.



Itasca Co. Mon.

Certified corner restoration certificate prepared: Yes X No _____

Filed in county records at Itasca Co. Date _____ County Document No. _____

Identified on aerial photo No. _____ Which is filed at _____

T. 59N R. 26W 4th Mer. N.F. Chippewa County Itasca State Minnesota
Sec. 9 Corner common to sections 9, 10, 15 and 16

EXISTING SURVEYS

Original Government Survey

Year surveyed _____
 Original monument _____
(Wood post, stone, pile of stones, pipe, etc.)

Bearing Trees

Species _____
 Diameter _____
 Bearing _____
 Distance _____

Subsequent Corner Restoration

Year surveyed _____ By USFS
 Where filed or recorded _____
 Monument 2" x 5" Iron pipe with Brass cap
(Original, concrete post, iron rod, etc.)

Bearing Trees, Reference Objects

| | | | | | |
|----------|------------------|--------------|---------------|------------------------|-------------------|
| Species | <u>Tam</u> | <u>Tam</u> | <u>Spruce</u> | <u>Tam</u> | <u>Stake Post</u> |
| Diameter | <u>6"</u> | <u>6"</u> | <u>6"</u> | <u>7"</u> | <u>6"</u> |
| Bearing | <u>S57 1/2 E</u> | <u>N25 E</u> | <u>N57W</u> | <u>S26 1/2 W South</u> | |
| Distance | <u>15.5'</u> | <u>3.15'</u> | <u>27.5'</u> | <u>62.5'</u> | <u>4.65'</u> |

Original Evidence Found

Year of search _____ By _____
 Monument found _____

Original Bearing Trees Found

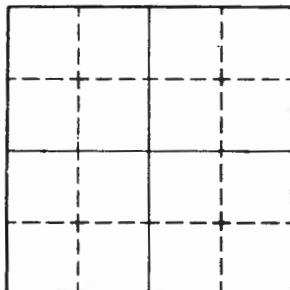
Species _____
 Diameter _____
 Bearing _____
 Distance _____

Evidence of Subsequent Corner Restoration Found

Year of search 1980 By 10/12/80
found 2" Red Iron pipe with Brass cap
in place

Bearing Trees, Reference Objects

| | | | | |
|----------|------------------|--------------|---------------|------------------|
| Species | <u>Tam</u> | <u>Tam</u> | <u>Spruce</u> | <u>Tam</u> |
| Diameter | <u>7"</u> | <u>11"</u> | <u>7"</u> | <u>8"</u> |
| Bearing | <u>S57 1/2 E</u> | <u>N25 E</u> | <u>N57W</u> | <u>S26 1/2 W</u> |
| Distance | <u>15.5'</u> | <u>3.25'</u> | <u>27.5'</u> | <u>62.5'</u> |



Sketch

Corner F.S. Land

Relation of Evidence to Record Features Along Section Lines

Section line to sections _____
Object _____
Record distance _____
Measured distance _____

Other Evidence

Describe evidence of use and occupation such as roads, fences, clearings, timber cutting lines, plantations, etc.. Cite source of testimony if any. _____

At time of search:

1. Did you have the record description?

Yes _____ No _____

2. How was search area located?

Pacing, chaining, photos, maps,
etc. _____

3. Man hours spent in search _____

4. Do you think additional search might

recover evidence? Yes _____ No _____

5. Signature _____

Perpetuation Record

Monument and accessories established. Include brief description of area. _____

Certified corner restoration certificate prepared: Yes _____ No _____

Filed in county records at _____ Date _____ County Document No. _____

Identified on aerial photo No. _____ Which is filed at _____

T. 19 N R. 26 W 4th P. Mer. N.F. Chippewa County Itasca State Minnesota
SECTION Corner common to sections 9, 10, 15 and 16

EXISTING SURVEYS

Original Government Survey

Year surveyed 1874 - F.G. Winston

Original monument wood post
(Wood post, stone, pile of stones, pipe, etc.)

Bearing Trees

| Species | <u>Tamarack</u> | <u>SPRUCE</u> | <u>SPRUCE</u> | <u>Tamarack</u> |
|----------|----------------------------------|------------------------------|-------------------------------|----------------------------------|
| Diameter | <u>4"</u> | <u>4"</u> | <u>4"</u> | <u>4"</u> |
| Bearing | <u>N66°W</u> | <u>S42°E</u> | <u>N22°E</u> | <u>S59°W</u> |
| Distance | <u>49 LKS</u> <u>32.34ft.</u> | <u>15 LKS</u> <u>9.9'</u> | <u>45 LKS</u> <u>29.7'</u> | <u>46 LKS</u> <u>30.26 ft</u> |

Subsequent Corner Restoration

Year surveyed 1961 By Virgil D. Smith

Where filed or recorded Itasca Co. & U.S.F.S.

Monument Sound wood stake and original
(Original, concrete post, iron rod, etc.)
Tam. NW B.T. stated that B.T. Bears
N30°W from wood stake - stated B.T. was
original - and stake was set by C.C.C.

Bearing Trees, Reference Objects

| | | | | |
|----------|-------|-------|-------|-------|
| Species | _____ | _____ | _____ | _____ |
| Diameter | _____ | _____ | _____ | _____ |
| Bearing | _____ | _____ | _____ | _____ |
| Distance | _____ | _____ | _____ | _____ |

Original Evidence Found

Year of search 1934 By Leonard J. PULKRABEK

Monument found scribed Cedar Post and B.T.

which is 7 1/2' Tam N85°W - 30 chs = 19.8'
Felt B.T. was original but post in wrong position
Original Bearing Trees Found in 1933

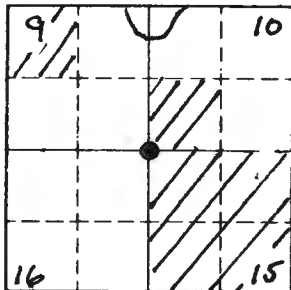
| Species | <u>Tamarack</u> | _____ | _____ |
|----------|--------------------------------|-------|-------|
| Diameter | <u>4"</u> | _____ | _____ |
| Bearing | <u>N66°W</u> | _____ | _____ |
| Distance | <u>49 LKS</u> <u>32.34'</u> | _____ | _____ |

Evidence of Subsequent Corner Restoration Found

Year of search 1965 By William Okerman
found 50 wood post & F.S. metal tag on Black Spruce
set 1939 Bears North 40 LKS = 26.4' also found
ORIG NW Tam. B.T. Dead set 2" x 5' Galv.
Steel Pipe with stamped 3" brass cap.
New accessories:

Bearing Trees, Reference Objects

| Black Spruce | Tamarack | tamarack | Tam. steel bar |
|--------------|----------------|------------------|------------------------|
| <u>6"</u> | <u>6"</u> | <u>6"</u> | <u>7"</u> |
| <u>N57°W</u> | <u>N25°E</u> | <u>S57 1/2°E</u> | <u>S26 1/2°W South</u> |
| <u>27.5'</u> | <u>3.15 ft</u> | <u>15.5'</u> | <u>62.5 4.85'</u> |



Sketch

○ Corner ▨ F.S. Land

Relation of Evidence to Record Features Along Section Lines

Section line to sections _____
 Object _____
 Record distance _____
 Measured distance _____

Other Evidence

Describe evidence of use and occupation such as roads, fences, clearings, timber cutting lines, plantations, etc.. Cite source of testimony if any.

1965 - Jack Shannon found U.S.F.S. MON. Corner markers:
 Tamm 9" N 13° E 2.86', Tamm 5" S 57 1/2° E 45.22', Spruce 5"
 N 62° W 27.83 ft, Spruce 5" S 32° W 62.41 ft. - ~~These~~
^{ARE THE} same trees as U.S.F.S. set in 1965, The trees
 as set and described by U.S.F.S. in 1965 are correct.

At time of search:

1. Did you have the record description?

Yes X No _____

2. How was search area located?

Pacing, chaining, photos, maps,
 etc. Chaining, posts

3. Man hours spent in search 1

4. Do you think additional search might
 recover evidence? Yes _____ No _____


Corner has several controversial
Remarks Regarding Post & N.W. 60.07'

5. Signature Anthony E. Kernel

Perpetuation Record

Monument and accessories established. Include brief description of area.

1980 - Ronald Olson U.S.F.S. stated MON. & U.S.F.S. 1965 was o.k.
- Mile St. Phasian stated U.S.F.S. MON & P.T.'S O.K.
 1985 - Kerick Surveying found MON. & P.T.'S



U.S.F.S. MON

Certified corner restoration certificate prepared: Yes X No _____

Filed in county records at Itasca CO. Date _____ County Document No. _____

Identified on aerial photo No. _____ Which is filed at _____

Index No. J-14
(Alphabetical - Numerical)

LAND CORNER RECORD
(RECTANGULAR SURVEYS)

R9-7150-4 (Rev. 6/13/67)
 GPO 802-127

T. 59 R. 26 4TH Mer. N.F. CHEPPEWA County ITASCA State MN
WEST 1/16 Corner common to sections 10 15 and _____

EXISTING SURVEYS

Original Government Survey

Year surveyed 9/11/1980 Don PEPPER
 Original monument I.P.
(WOOD POST, STONE, BRICK, etc.)
CERT OF SURVEY GOVT LOT 9 of Sec 10

Bearing Trees

Species _____
 Diameter _____
 Bearing _____
 Distance _____

Original Evidence Found

Year of search _____ By _____
 Monument found _____

Original Bearing Trees Found

Species _____
 Diameter _____
 Bearing _____
 Distance _____

Subsequent Corner Restoration

Year surveyed 1990 By R. MAEN
 Where filed or recorded _____
 Monument 1 INCH PIPE WITH PLASTIC
(Original, concrete post, iron rod, etc.)
CAP MK'D RLS 5333.

Bearing Trees, Reference Objects

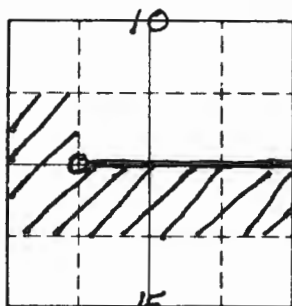
| | | | | |
|----------|---------------|----------------|----------------|------------------|
| Species | <u>BALSAM</u> | <u>R. PINE</u> | <u>R. PINE</u> | <u>SIGN POST</u> |
| Diameter | <u>7"</u> | <u>20"</u> | <u>17"</u> | |
| Bearing | <u>N61W</u> | <u>S80E</u> | <u>S1RE</u> | <u>EAST</u> |
| Distance | <u>22.93</u> | <u>84.25</u> | <u>51.75</u> | <u>4.13'</u> |

Evidence of Subsequent Corner Restoration Found

Year of search _____ By _____

Bearing Trees, Reference Objects

Species _____
 Diameter _____
 Bearing _____
 Distance _____



Sketch

○ Corner ▨ F.S. Land

Relation of Evidence to Record Features Along Section Lines

Section line to sections _____
 Object _____
 Record distance _____
 Measured distance _____

Other Evidence

Describe evidence of use and occupation such as roads, fences, clearings, timber cutting lines, plantations, etc.. Cite source of testimony if any. _____

At time of search:

1. Did you have the record description?

Yes _____ No _____

2. How was search area located?

Pacing, chaining, photos, maps, etc. _____

3. Man hours spent in search _____

4. Do you think additional search might recover evidence? Yes _____ No _____

5. Signature _____

Perpetuation Record

Monument and accessories established. Include brief description of area. _____

Certified corner restoration certificate prepared: Yes _____ No _____

Filed in county records of _____ Date _____ County Document No. _____

Identified on aerial photo No. _____ Which is filed at _____

T. 59 R. 26 4TH Mer. N.F. CALPENEY County ITASCA State MIN
QUARTER Corner common to sections 10, 15, and _____

EXISTING SURVEYS

Original Government Survey

Year surveyed 1967
 Monument BOB McDONALD
(Wood post, stone, pile of stones, etc.)
Mkd LANDIENE EAST OF CORNER

Bearing Trees

Species _____
 Diameter _____
 Bearing _____
 Distance _____

Subsequent Corner Restoration

Year surveyed _____ By _____
 Where filed or recorded _____
 Monument _____
(Original, concrete post, iron rod, etc.)

Bearing Trees, Reference Objects

Species _____
 Diameter _____
 Bearing _____
 Distance _____

Original Evidence Found

Year of search 1985 By ITASCA Co Fordham
 Monument found _____

~~New~~ Original Bearing Trees Found

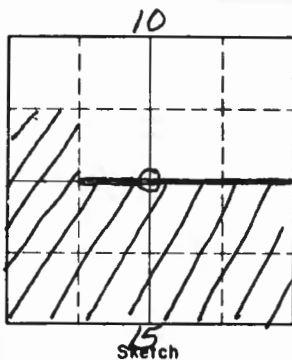
| Species | New Original | Bearing | Trees Found |
|--------------|-------------------------|--------------|-------------|
| <u>ASH</u> | <u>ASH</u> | <u>ASH</u> | |
| <u>6"</u> | <u>9"</u> | <u>9"</u> | |
| <u>N25W</u> | <u>S55W</u> | <u>S50E</u> | |
| <u>10.03</u> | <u>18.08</u> | <u>13.14</u> | |

Evidence of Subsequent Corner Restoration Found

Year of search _____ By _____

Bearing Trees, Reference Objects

Species _____
 Diameter _____
 Bearing _____
 Distance _____



Sketch

○ Corner ▨ F.S. Land

Relation of Evidence to Record Features Along Section Lines

Section line to sections _____
 Object _____
 Record distance _____
 Measured distance _____

Other Evidence

Describe evidence of use and occupation such as roads, fences, clearings, timber cutting lines, plantations, etc.. Cite source of testimony if any. _____

At time of search:

1. Did you have the record description?

Yes _____ No _____

2. How was search area located?

Pacing, chaining, photos, maps,
 etc. _____

3. Man hours spent in search _____

4. Do you think additional search might
 recover evidence? Yes _____ No _____

5. Signature _____

Perpetuation Record

Monument and accessories established. Include brief description of area. _____

STEEL SIGN POSTS 3.6 FT WEST 4.8 FT EAST

Certified corner restoration certificate prepared: Yes _____ No _____

Filed in county records at _____ Date _____ County Document No. _____

Identified on aerial photo No. _____ Which is filed at _____

Index No. J-15
(Alphabetical - Numerical)LAND CORNER RECORD
(RECTANGULAR SURVEYS)R9-7150-4 (Rev. 6/13/67)
GPO 802-127T. 59 R. 26 4th Mer. N.F. CHIPPewa County ITASCA State MN
QUARTER Corner common to sections 10, 15, and _____

EXISTING SURVEYS

Original Government Survey

Year surveyed 1874
Original monument WOOD POST
(Wood post, stone, pile of stones, pipe, etc.)

Bearing Trees

| Species | Bearing | Distance |
|----------------------|-----------------------|---------------|
| <u>W BIRCH</u> | <u>S20E</u> | <u>14 lks</u> |
| <u>ASH</u> | <u>N15W</u> | <u>16 lks</u> |
| Diameter <u>9"</u> | Diameter <u>8"</u> | |
| Distance <u>9.24</u> | Distance <u>10.56</u> | |

Subsequent Corner Restoration

Year surveyed 1934 By PULKRABECK
Where filed or recorded 874-9
Monument Ed decayed CEDAR POST. PLIKED METAL
(Original, concrete post, iron rod, etc.)
LOCATION TAG ON A 10" BLACK ASH ON THE
NE SIDE OF TREE FROM WHICH CORNER
DEPS 524 W .15 CHAINS

Bearing Trees, Reference Objects

| Species | Bearing | Distance |
|----------------|---------|----------|
| _____ | _____ | _____ |
| Diameter _____ | | |
| Bearing _____ | | |
| Distance _____ | | |

Original Evidence Found

Year of search 1916 By BERNARD CRAIG ITASCA CO
Monument found FD GOUT BT STUMPSNEW ~~WOOD~~ Bearing Trees Found

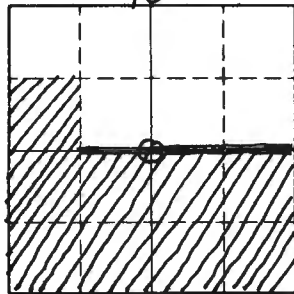
| Species | Bearing | Distance |
|---------------------|---------------------|--------------|
| <u>ASPEN</u> | <u>N55E</u> | <u>56.0'</u> |
| <u>W. PINE</u> | <u>S31W</u> | <u>60.0'</u> |
| Diameter <u>10"</u> | Diameter <u>14"</u> | |
| Distance _____ | Distance _____ | |

Evidence of Subsequent Corner Restoration Found

Year of search 1965 By ITASCA CO E. Peloguen
SET CO I.P.

Bearing Trees, Reference Objects

| Species | Bearing | Distance |
|-------------|-------------|-------------|
| <u>ASH</u> | <u>N10E</u> | <u>12.7</u> |
| <u>5"</u> | | |
| <u>S10W</u> | | |
| <u>1.54</u> | | |



Sketch

○ Corner ▨ F.S. Land

Relation of Evidence to Record Features Along Section Lines

Section line to sections _____
 Object _____
 Record distance _____
 Measured distance _____

Other Evidence

Describe evidence of use and occupation such as roads, fences, clearings, timber cutting lines, plantations, etc.. Cite source of testimony if any. _____

At time of search:

1. Did you have the record description?
 Yes _____ No _____

2. How was search area located?
 Pacing, chaining, photos, maps,
 etc. _____

3. Man hours spent in search _____

4. Do you think additional search might
 recover evidence? Yes _____ No _____

5. Signature _____

Perpetuation Record

Monument and accessories established. Include brief description of area. _____

Certified corner restoration certificate prepared: Yes _____ No _____

Filed in county records at _____ Date _____ County Document No. _____

Identified on aerial photo No. _____ Which is filed at _____

Index No. J-17
(Alphabetical - Numerical)

LAND CORNER RECORD
(RECTANGULAR SURVEYS)

R9-7 150-4 (Rev. 6/13/67)
GPO 802-127

T. 59 R. 26 4TH Mer. N.F. CHIPPewa County ITASCA State MIN
SECTION Corner common to sections 10, 11, 14 and 15

EXISTING SURVEYS

Original Government Survey

Year surveyed 1967 Mc DONALD
Original monument PLACED SIGN POST 5.4 FT WEST
OF CORNER
(Wood post, stone, pile of stones, pipe, etc.)

Bearing Trees

Species _____
Diameter _____
Bearing _____
Distance _____

Subsequent Corner Restoration

Year surveyed 1/16/90 By R. MAEN
Where filed or recorded _____
Monument Ed LO IRON 1 1/2" x P W/ 2" ALUMINUM
CAP UP 1.4 FT. CO BTS IN GOOD
CONDITION.
(Original, concrete post, iron rod, etc.)

Bearing Trees, Reference Objects

Species _____
Diameter _____
Bearing _____
Distance _____

Original Evidence Found

Year of search 1985 By ITASCA Co G. Fordham
Monument found _____

Original Bearing Trees Found

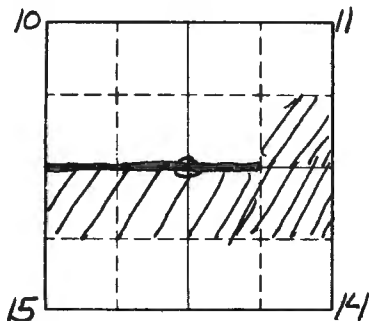
| Species | BALSAM | BALSAM | BALSAM | BALSAM |
|----------|--------|--------|--------|--------|
| Diameter | 10" | 10" | 9" | 6" |
| Bearing | NZE | N65E | S50E | S12E |
| Distance | 46.87 | 19.49 | 22.77 | 62.24 |

Evidence of Subsequent Corner Restoration Found

Year of search _____ By _____

Bearing Trees, Reference Objects

Species _____
Diameter _____
Bearing _____
Distance _____



Sketch

○ Corner ▨ F.S. Land

Relation of Evidence to Record Features Along Section Lines

Section line to sections _____
 Object _____
 Record distance _____
 Measured distance _____

Other Evidence

Describe evidence of use and occupation such as roads, fences, clearings, timber cutting lines, plantations, etc.. Cite source of testimony if any. _____

At time of search:

1. Did you have the record description?

Yes _____ No _____

2. How was search area located?

Pacing, chaining, photos, maps,
 etc. _____

3. Man hours spent in search _____

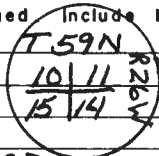
4. Do you think additional search might
 recover evidence? Yes _____ No _____

5. Signature _____

Perpetuation Record

Monument and accessories established Include brief description of area. _____

MONUMENT MKD:



STEEL SIGN POST 3.9 FT EAST 5.4 FT WEST

Certified corner restoration certificate prepared: Yes _____ No _____

Filed in county records at _____ Date _____ County Document No. _____

Identified on aerial photo No. _____ Which is filed at _____

Index No. J-17
(Alphabetical - Numerical)

LAND CORNER RECORD
(RECTANGULAR SURVEYS)

R9-7 150-4 (Rev. 6/13/67)
GPO 502-127

T. 59 R. 26 4TH Mer. N.F. CHIPPEWA County ITASCA State MN
SECTION Corner common to sections 10, 11, 14 and 15

EXISTING SURVEYS

Original Government Survey

Year surveyed 1874
Original monument WOOD POST
(Wood post, stone, pile of stones, pipe, etc.)

Bearing Trees

| Species | W. PINE | ASPEN | BIRCH | W. PINE |
|----------|----------------|----------------|-----------------|------------------|
| Diameter | 10" | 12" | 6" | 5" |
| Bearing | S 20W | S 80E | N 35E | N 60W |
| Distance | 10 lks 6.6' | 9 lks 5.94' | 17 lks 11.22 | 18 lks 11.88' |

Subsequent Corner Restoration

Year surveyed 1934 By U.S.F.S.
Where filed or recorded 874-9
Monument FOUR WOOD POST AND I.P. IN GOOD CONDITION
(Original: concrete post, iron rod, etc.)
PLACED METAL LOCATION POSTER ON 20" W. PINE
FROM WHICH CORNER BEARS N 28 E .06 CH

Bearing Trees, Reference Objects

| | | | |
|----------|--|--|--|
| Species | | | |
| Diameter | | | |
| Bearing | | | |
| Distance | | | |

Original Evidence Found

Year of search 1916 By ITASCA CO - BERNARD CRAIG
Monument found _____

Original Bearing Trees Found

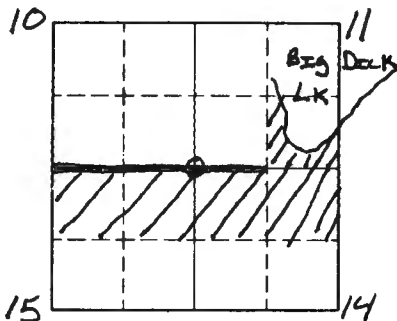
| | | | |
|----------|--|--|--|
| Species | | | |
| Diameter | | | |
| Bearing | | | |
| Distance | | | |

Evidence of Subsequent Corner Restoration Found

Year of search 1965 By EARL PELQUIN
REPLACED 3/4" TRIANGULAR IRON W/ NEW
COUNTY MONUMENT.

Bearing Trees, Reference Objects

| BIRCH | TAMARACK | BALSAM | BALSAM |
|-------|----------|--------|--------|
| 7" | 3" | 6" | 6" |
| S 55W | N 85W | S 81E | N 28E |
| 60' | 53.07 | 9.75 | 18.49 |



Sketch

○ Corner ▨ F.S. Land

Relation of Evidence to Record Features Along Section Lines

Section line to sections _____
 Object _____
 Record distance _____
 Measured distance _____

Other Evidence

Describe evidence of use and occupation such as roads, fences, clearings, timber cutting lines, plantations, etc.. Cite source of testimony if any. _____

At time of search:

1. Did you have the record description?

Yes _____ No _____

2. How was search area located?

Pacing, chaining, photos, maps,
 etc. _____

3. Man hours spent in search _____

4. Do you think additional search might
 recover evidence? Yes _____ No _____

5. Signature _____

Perpetuation Record

Monument and accessories established. Include brief description of area. _____

Certified corner restoration certificate prepared: Yes _____ No _____

Filed in county records at _____ Date _____ County Document No. _____

Identified on aerial photo No. _____ Which is filed at _____

Index No. J-18
(Alphabetical - Numerical)

LAND CORNER RECORD
(RECTANGULAR SURVEYS)

R9-7150-4 (Rev. 6/13/67)
 GPO 502-127

T. 59 R. 26 4TH Mer. N.F. CHIPPENAW County ITASCA State MN
WEST 1/16 Corner common to sections 11, 14, and _____

EXISTING SURVEYS

Original Government Survey
 Year surveyed 1/16/1990 R. MAIN
 Original monument 5/8" X 6' ALUMINUM ROD MONUMENT
(Wood post, stone, pile of stones, pipe, etc.)
W/ 3" ALUMINUM CAP.
Bearing Trees
 Species ASH B. SPRUCE SIGN POST
 Diameter 4" 3"
 Bearing N26W S32E WEST
 Distance 16.40 31.78 4.7 TO CENTER
"X BT" "X BT" OF POST

Original Evidence Found
 Year of search _____ By _____
 Monument found _____

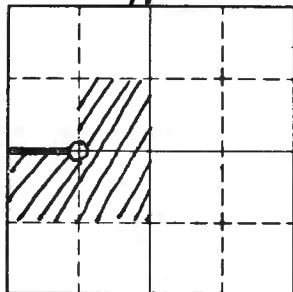
Original Bearing Trees Found
 Species _____
 Diameter _____
 Bearing _____
 Distance _____

Subsequent Corner Restoration
 Year surveyed _____ By _____
 Where filed or recorded _____
 Monument _____
(Original, concrete post, iron rod, etc.)

Evidence of Subsequent Corner Restoration Found
 Year of search _____ By _____

Bearing Trees, Reference Objects
 Species _____
 Diameter _____
 Bearing _____
 Distance _____

Bearing Trees, Reference Objects



14
Sketch

○ Corner ▨ F.S. Land

Relation of Evidence to Record Features Along Section Lines

Section line to sections _____
 Object _____
 Record distance _____
 Measured distance _____

Other Evidence

Describe evidence of use and occupation such as roads, fences, clearings, timber cutting lines, plantations, etc.. Cite source of testimony if any. _____

MONUMENT FALLS IN A ALDER SWAMP ± 600' ACROSS

At time of search:

1. Did you have the record description?
 Yes _____ No _____

2. How was search area located?
 Pacing, chaining, photos, maps,
 etc. _____

3. Man hours spent in search _____

4. Do you think additional search might
 recover evidence? Yes _____ No _____

5. Signature _____

Perpetuation Record

Monument and accessories established. Include brief description of area. _____

MONUMENT IS UP 2" AND MKd:

T59NR26W
 W 1/16 - 11
 14
 1990

Certified corner restoration certificate prepared: Yes _____ No _____

Filed in county records at _____ Date _____ County Document No. _____

Identified on aerial photo No. _____ Which is filed at _____

Index No. J-21
(Alphabetical - Numerical)

LAND CORNER RECORD
(RECTANGULAR SURVEYS)

RS-5880-11 (5/12/84)

T. 59N R. 26W 4th P. Mer. N.F. Chippewa County Itasca State Minnesota
Section _____ Corner common to sections 11, 12, 13 and 14

EXISTING SURVEYS

Original Government Survey

Original Evidence Found

Year surveyed _____
Original monument _____
(Wood post, stone, pile of stones, pipe, etc.)

Year of search _____ By _____
Monument found _____

Bearing Trees

Original Bearing Trees Found

Species _____
Diameter _____
Bearing _____
Distance _____

Species _____
Diameter _____
Bearing _____
Distance _____

Subsequent Corner Restoration

Evidence of Subsequent Corner Restoration Found

Year surveyed 1950 By Frank Wray
Where filed or recorded Itasca Co. Courthouse
Monument _____
(Original, concrete post, iron rod, etc.)

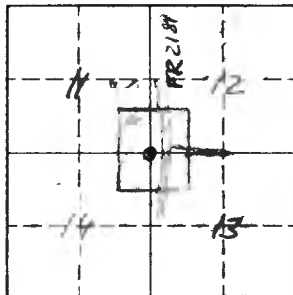
Year of search 1961 By R.H. McDonald

See Cor. Affidavit

Bearing Trees, Reference Objects

Species _____
Diameter _____
Bearing _____
Distance _____

Relation of Evidence to Record Features Along Section Lines



Sketch

○ Corner ▨ F.S. Land

Section line to sections _____
 Object _____
 Record distance _____
 Measured distance _____

Other Evidence

Describe evidence of use and occupation such as roads, fences, clearings, timber cutting lines, plantations, etc.. Cite source of testimony if any. _____

At time of search:

1. Did you have the record description?

Yes X No _____

2. How was search area located?

Pacing, chaining, photos, maps, etc. _____

3. Man hours spent in search 3

4. Do you think additional search might recover evidence? Yes _____ No _____

5. Signature _____

July, 1982

Perpetuation Record

Monument and accessories established. Include brief description of area. Corner was damaged by timber sale operator - Otsego County, replaced corner at purchase expense. (Replaced Timber Co. Bunker Hill Sale)
As Certificate of Location of said corner is filed in the Timber Sale contract folder. Otsego County established 4 witness monuments
 12" iron N60E 30.03'
 10" iron N85E 17.15'
 12" iron North 13.77'
 + on 1'x1' Rock N19E 8.02' (flush with ground).

Certified corner restoration certificate prepared: Yes _____ No _____

Filed in county records at Court House Date 7/1/82 County Document No. _____

Identified on aerial photo No. _____ Which is filed at _____

Index No. K 3-4
(Alphabetical - Numerical)

LAND CORNER RECORD
(RECTANGULAR SURVEYS)

R9-7 150-4 (Rev. 6/13/67)
GPO 802-127

T. 59 R. 26 4th Mer. N.F. CHIPPEWA N. E. R-9 County Itasca State MN
SMC on N. line GL-8 on Corner common to sections 18 and _____
E. side Little Ranier Lake

EXISTING SURVEYS

| Original Government Survey | |
|------------------------------------------------------------------------------------------|-------|
| Year surveyed _____ | |
| Original monument _____ <small>(Wood post, stone, pile of stones, pipe, etc.)</small> | |
| Bearing Trees | |
| Species _____ | _____ |
| Diameter _____ | _____ |
| Bearing _____ | _____ |
| Distance _____ | _____ |

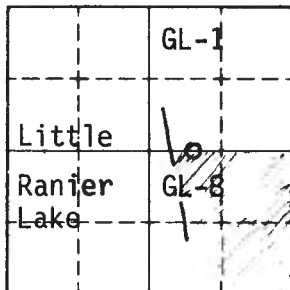
| Original Evidence Found | |
|------------------------------|----------|
| Year of search _____ | By _____ |
| Monument found _____ | |
| Original Bearing Trees Found | |
| Species _____ | _____ |
| Diameter _____ | _____ |
| Bearing _____ | _____ |
| Distance _____ | _____ |

| Subsequent Corner Restoration | |
|----------------------------------------------------------------------------|----------|
| Year surveyed _____ | By _____ |
| Where filed or recorded _____ | |
| Monument _____ <small>(Original, concrete post, iron rod, etc.)</small> | |

| Evidence of Subsequent Corner Restoration Found | |
|-------------------------------------------------|----------|
| Year of search _____ | By _____ |
| _____ | |
| _____ | |

| Bearing Trees, Reference Objects | |
|----------------------------------|-------|
| Species _____ | _____ |
| Diameter _____ | _____ |
| Bearing _____ | _____ |
| Distance _____ | _____ |

| Bearing Trees, Reference Objects | |
|----------------------------------|-------|
| _____ | _____ |
| _____ | _____ |
| _____ | _____ |
| _____ | _____ |



Sketch

○ Corner ▨ F.S. Land

Relation of Evidence to Record Features Along Section Lines

Section line to sections _____
 Object _____
 Record distance _____
 Measured distance _____

Other Evidence

Describe evidence of use and occupation such as roads, fences, clearings, timber cutting lines, plantations, etc.. Cite source of testimony if any. _____

At time of search:

1. Did you have the record description?

Yes _____ No _____

2. How was search area located?

Pacing, chaining, photos, maps, etc. _____

3. Man hours spent in search _____

4. Do you think additional search might recover evidence? Yes _____ No _____

5. Signature *Don Rasmussen*

Perpetuation Record

Monument and accessories established. Include brief description of area. _____

This corner was established by WSN in 1990. A 2½" iron pipe with a 3" brass cap stamped to identify the corner was set. The following B.T.s were made:

6" Balsam S49°W 16.97'

5" Cedar S6°W 8.30'

8" Ash S80°E 65.60'

The Corner falls 25' E. of shoreline & 8' west of Centerline gravel road.

Certified corner restoration certificate prepared: Yes _____ No _____

Filed in county records at _____ Date _____ County Document No. _____

Identified on aerial photo No. _____ Which is filed at _____

Index No. K 4
(Alphabetical - Numerical)

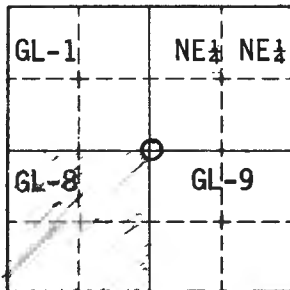
LAND CORNER RECORD
(RECTANGULAR SURVEYS)

R9-7 150-4 (Rev. 6/13/67)
GPO 802-127

T. 59 R. 26 4th Mer. N.F. HIPPEWA N. F. R-9 County Itasca State MN
NE 1/16 corner Corner common to sections 18 and _____

EXISTING SURVEYS

| Original Government Survey | Original Evidence Found |
|------------------------------------------------------------------------------------------------------------------------|--------------------------------------------------------|
| Year surveyed _____ | Year of search _____ By _____ |
| Original monument _____ <small>(Wood post, stone, pile of stones, pipe, etc.)</small> | Monument found _____ |
| Bearing Trees | Original Bearing Trees Found |
| Species _____ | Species _____ |
| Diameter _____ | Diameter _____ |
| Bearing _____ | Bearing _____ |
| Distance _____ | Distance _____ |
| Subsequent Corner Restoration | Evidence of Subsequent Corner Restoration Found |
| Year surveyed <u>1936</u> By <u>J.A. Gjelhaug</u> | Year of search <u>1990</u> By <u>WSN</u> |
| Where filed or recorded <u>Forest Service records &</u> | <u>Located Gjelhaug's iron monuments</u> |
| Monument <u>iron monument</u> <u>Co. Surveyor's Office</u> <small>(Original, concrete post, iron rod, etc.)</small> | |
| Bearing Trees, Reference Objects | Bearing Trees, Reference Objects |
| Species _____ | _____ |
| Diameter _____ | _____ |
| Bearing _____ | _____ |
| Distance _____ | _____ |



Sketch

○ Corner ▨ F.S. Land

Relation of Evidence to Record Features Along Section Lines

Section line to sections _____
 Object _____
 Record distance _____
 Measured distance _____

Other Evidence

Describe evidence of use and occupation such as roads, fences, clearings, timber cutting lines, plantations, etc.. Cite source of testimony if any. _____

At time of search:

1. Did you have the record description?
 Yes X No _____

2. How was search area located?

Pacing, chaining, photos, maps,
 etc. Shown to us by Rob Main
from USFS

3. Man hours spent in search 2

4. Do you think additional search might
 recover evidence? Yes _____ No X

5. Signature Don Reimer

Perpetuation Record

Monument and accessories established. Include brief description of area.
Gjelhaugh's corner was determined to be in the wrong location.
A new monument at the true position was set. This fell
approximately 36' west of Gjelhaug's corner. A 2 1/2" iron pipe
with a 3" brass cap stamped to identify the corner was set.
The following B.T.s were made: 8" Cedar N32°W 19.60', 6"
Balsam S34°E 1.58', 6" Balsam S56°W 12.81'.

Certified corner restoration certificate prepared: Yes _____ No _____

Filed in county records at _____ Date _____ County Document No. _____

Identified on aerial photo No. _____ Which is filed at _____

Index No. K0-L 3
(Alphabetical - Numerical)

LAND CORNER RECORD
(RECTANGULAR SURVEYS)

R9-7 150-4 (Rev. 6/13/67)
GPO 802-127

T. 59 R. 26 4th Mer. N.F. CHIPPEWA N. E. R. County Itasca State MN

SMC on N-S 1/2 line on S. side Little Ranier Lake Corner common to sections 18 and _____

EXISTING SURVEYS

| Original Government Survey | |
|------------------------------------------------------------------------------------------|--|
| Year surveyed _____ | |
| Original monument _____ <small>(Wood post, stone, pile of stones, pipe, etc.)</small> | |
| Bearing Trees | |
| Species _____ | |
| Diameter _____ | |
| Bearing _____ | |
| Distance _____ | |

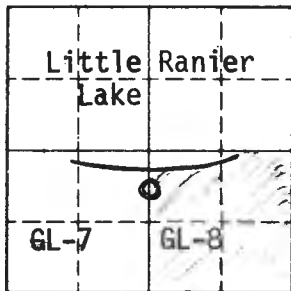
| Original Evidence Found | |
|------------------------------|----------|
| Year of search _____ | By _____ |
| Monument found _____ | |
| Original Bearing Trees Found | |
| Species _____ | |
| Diameter _____ | |
| Bearing _____ | |
| Distance _____ | |

| Subsequent Corner Restoration | |
|----------------------------------------------------------------------------|----------|
| Year surveyed _____ | By _____ |
| Where filed or recorded _____ | |
| Monument _____ <small>(Original, concrete post, iron rod, etc.)</small> | |

| Evidence of Subsequent Corner Restoration Found | |
|-------------------------------------------------|----------|
| Year of search _____ | By _____ |
| _____ | |
| _____ | |

| Bearing Trees, Reference Objects | |
|----------------------------------|--|
| Species _____ | |
| Diameter _____ | |
| Bearing _____ | |
| Distance _____ | |

| Bearing Trees, Reference Objects | |
|----------------------------------|--|
| _____ | |
| _____ | |
| _____ | |
| _____ | |



Sketch

○ Corner ▨ F.S. Land

Relation of Evidence to Record Features Along Section Lines

Section line to sections _____
 Object _____
 Record distance _____
 Measured distance _____

Other Evidence

Describe evidence of use and occupation such as roads, fences, clearings, timber cutting lines, plantations, etc.. Cite source of testimony if any. _____

At time of search:

1. Did you have the record description?

Yes _____ No _____

2. How was search area located?

Pacing, chaining, photos, maps,
 etc. _____

3. Man hours spent in search _____

4. Do you think additional search might

recover evidence? Yes _____ No _____

5. Signature Don Rasmussen

Perpetuation Record

Monument and accessories established. Include brief description of prep. _____

This corner was established by WSN in 1990. A 2½" iron pipe with a 3" brass cap stamped to identify the corner was set 45'± south of water's edge. The following bearing trees were

established: 8" Balsam N84°W 5.66'

6" Balsam N85°E 8.14'

8" Balsam S14°E 12.33'

Certified corner restoration certificate prepared: Yes _____ No _____

Filed in county records at _____ Date _____ County Document No. _____

Identified on aerial photo No. _____ Which is filed at _____

Index No. K-L 4
(Alphabetical - Numerical)

LAND CORNER RECORD
(RECTANGULAR SURVEYS)

R9-7 150-4 (Rev. 6/13/67)
GPO 802-127

T. 59 R. 26 4th Mer. N.F. CHIPPEWA N. F. R-9 County Itasca State MN
S.M.C. on W. line GL-9 Corner common to sections 18 and _____
on north side Ranier Lake

EXISTING SURVEYS

Original Government Survey

Year surveyed _____
Original monument _____
(Wood post, stone, pile of stones, pipe, etc.)

Bearing Trees

Species _____
Diameter _____
Bearing _____
Distance _____

Subsequent Corner Restoration

Year surveyed 1936 By J.A. Gjelhaug
Where filed or recorded Forest Service records & Co.
Monument iron monument Surveyor's Office _____
(Original, concrete post, iron rod, etc.)

Bearing Trees, Reference Objects

Species _____
Diameter _____
Bearing _____
Distance _____

Original Evidence Found

Year of search _____ By _____
Monument found _____

Original Bearing Trees Found

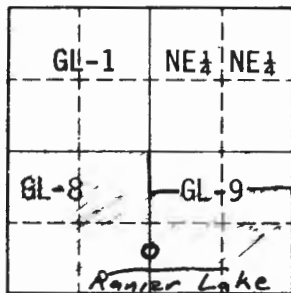
Species _____
Diameter _____
Bearing _____
Distance _____

Evidence of Subsequent Corner Restoration Found

Year of search 1990 By WSN
Located Gjelhaug's iron monument

Bearing Trees, Reference Objects

Species _____
Diameter _____
Bearing _____
Distance _____



Sketch

○ Corner ▨ F.S. Land

Relation of Evidence to Record Features Along Section Lines

Section line to sections _____
 Object _____
 Record distance _____
 Measured distance _____

Other Evidence

Describe evidence of use and occupation such as roads, fences, clearings, timber cutting lines, plantations, etc. Cite source of testimony if any. Gjelhaug's corner was determined to be in the wrong location. A new monument was set at the true position. This monument fell approximately 7' west of Gjelhaug's.

At time of search:

1. Did you have the record description?
 Yes X No _____

2. How was search area located?

Pacing, chaining, photos, maps,
 etc. Shown to us by Rob
Main of USFS

3. Man hours spent in search 2

4. Do you think additional search might
 recover evidence? Yes _____ No X

5. Signature Don Rasmussen

Perpetuation Record

Monument and accessories established. Include brief description of area.

A 2 1/2" iron pipe with a 3" brass cap stamped to identify the corner was set approximately 30' north of water's edge. The following BTs were made:

8" Aspen N63°W 21.52'

8" Aspen N6°W 24.14'

8" Aspen N48°E 16.08'

Certified corner restoration certificate prepared: Yes _____ No _____

Filed in county records at _____ Date _____ County Document No. _____

Identified on aerial photo No. _____ Which is filed at _____

Index No. K-L 4
(Alphabetical-Numerical)

LAND CORNER RECORD
(RECTANGULAR SURVEYS)

RD-7150-4 (Rev. 6/13/67)
GPO 802-127

T. 59 R. 26 4th Mer. N.F. HIPPEWA N. E. R-9 County Itasca State MN
NW Corner USFS Tract Corner common to sections 18 and _____
in Government Lot 9

EXISTING SURVEYS

| Original Government Survey | |
|------------------------------------------------------------------------------------------|--|
| Year surveyed _____ | |
| Original monument _____ <small>(Wood post, stone, pile of stones, pipe, etc.)</small> | |
| Bearing Trees | |
| Species _____ | |
| Diameter _____ | |
| Bearing _____ | |
| Distance _____ | |

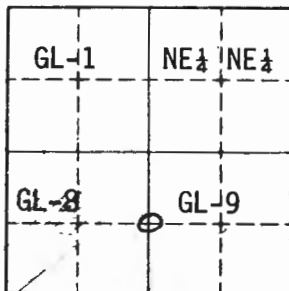
| Original Evidence Found | |
|-------------------------------|--|
| Year of search _____ By _____ | |
| Monument found _____ | |
| Original Bearing Trees Found | |
| Species _____ | |
| Diameter _____ | |
| Bearing _____ | |
| Distance _____ | |

| Subsequent Corner Restoration |
|--------------------------------------------------------------------------------------------------------------------|
| Year surveyed <u>1936</u> By <u>J.A. Gjelhaug</u> |
| Where filed or recorded <u>Forest Service Records & Co.</u> |
| Monument <u>iron monument</u> <u>Surveyor's Office</u> <small>(Original, concrete post, iron rod, etc.)</small> |

| Evidence of Subsequent Corner Restoration Found |
|-------------------------------------------------|
| Year of search <u>1990</u> By <u>WSN</u> |
| <u>Located Gjelhaug's iron monument</u> |

| Bearing Trees, Reference Objects |
|----------------------------------|
| Species _____ |
| Diameter _____ |
| Bearing _____ |
| Distance _____ |

| Bearing Trees, Reference Objects |
|----------------------------------|
| _____ |
| _____ |
| _____ |
| _____ |



Sketch

○ Corner ▨ F.S. Land

Relation of Evidence to Record Features Along Section Lines

Section line to sections _____
 Object _____
 Record distance _____
 Measured distance _____

Other Evidence

Describe evidence of use and occupation such as roads, fences, clearings, timber cutting lines, plantations, etc. Cite source of testimony if any. Gjelhaug's corner was determined to be in the wrong location. A new monument was set at the true position. This fell approximately 60' west of Gjelhaug's.

At time of search:

1. Did you have the record description?

Yes No _____

2. How was search area located?

Pacing, chaining, photos, maps, etc. Skown to us by Rob Main from USFS

3. Man hours spent in search 2

4. Do you think additional search might recover evidence? Yes _____ No

5. Signature Don Rasmussen

Perpetuation Record

Monument and accessories established. Include brief description of area. A 2 1/2" iron pipe with a 3" brass cap stamped to identify the corner was set in the NW corner of the gravel parking lot north of Ranger Sta. building. The corner was set 5" below ground & the following witness objects made: Punch mark in top of plastic cap on 4" well casing 2' above ground N53°W 28.20', 8" Aspen N16°E 26.20' Power Pole S28°E 87.42', most easterly foundation corner of Ranger Station building S20°W 75.55'.

Certified corner restoration certificate prepared: Yes _____ No _____

Filed in county records at _____ Date _____ County Document No. _____

Identified on aerial photo No. _____ Which is filed at _____

Index No. K-1 4-5
(Alphabetical - Remarks)

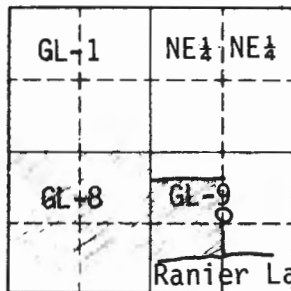
LAND CORNER RECORD
(RECTANGULAR SURVEYS)

RD-7 150-4 (Rev. 6/13/67)
GPO 802-127

T. 59 R. 26 4th Mer. N.F. CHIPPEWA N. E. R. 2 County Itasca State MN
WC to NE cor. USFS tract 18 Corner common to sections _____, _____ and _____
in GL-9

EXISTING SURVEYS

| Original Government Survey | Original Evidence Found |
|---------------------------------------------------------------------------------------------------------------------------------------------------------------------------------------------------------------------|----------------------------------------------------------------------------------------------------------------------------------------------------|
| Year surveyed _____ Original monument _____ <small>(Wood post, stone, pile of stones, pipe, etc.)</small> | Year of search _____ By _____ Monument found _____ |
| <p style="text-align: center;">Bearing Trees</p> Species _____ Diameter _____ Bearing _____ Distance _____ | <p style="text-align: center;">Original Bearing Trees Found</p> Species _____ Diameter _____ Bearing _____ Distance _____ |
| <p style="text-align: center;">Subsequent Corner Restoration</p> Year surveyed _____ By _____ Where filed or recorded _____ Monument _____ <small>(Original, concrete post, iron rod, etc.)</small> | <p style="text-align: center;">Evidence of Subsequent Corner Restoration Found</p> Year of search _____ By _____ _____ _____ _____ |
| <p style="text-align: center;">Bearing Trees, Reference Objects</p> Species _____ Diameter _____ Bearing _____ Distance _____ | <p style="text-align: center;">Bearing Trees, Reference Objects</p> _____ _____ _____ _____ |



Sketch

○ Corner ▨ F.S. Land

Relation of Evidence to Record Features Along Section Lines

Section line to sections _____
 Object _____
 Record distance _____
 Measured distance _____

Other Evidence

Describe evidence of use and occupation such as roads, fences, clearings, timber cutting lines, plantations, etc.. Cite source of testimony if any.

This corner was established in 1990 by WSN to witness the NE corner of the Forest Service tract in GL-9 which falls in a pond & can not be set.

At time of search:

1. Did you have the record description?

Yes _____ No _____

2. How was search area located?

Pacing, chaining, photos, maps, etc. _____

3. Man hours spent in search _____

4. Do you think additional search might recover evidence? Yes _____ No _____

5. Signature Don Rasmussen

Perpetuation Record

Monument and accessories established. Include brief description of area.
A 2 1/2" iron pipe with a 3" brass cap stamped to identify the corner was set 47.80 feet south of NE corner of the F.S. tract.

The following BTs were established:

12" Norway Pine S54°W 98.89'

5" Norway Pine S18°W 77.00'

12" Norway Pine S36°E 107.60'

Certified corner restoration certificate prepared: Yes _____ No _____

Filed in county records at _____ Date _____ County Document No. _____

Identified on aerial photo No. _____ Which is filed at _____

Index No. K-1 4-5
(Alphabetical - Numerical)

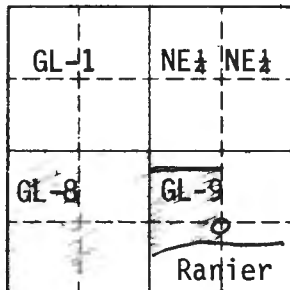
LAND CORNER RECORD
(RECTANGULAR SURVEYS)

R9-7150-4 (Rev. 6/13/67)
GPO 802-127

T. 59 R. 26 4th Mer. N.F. CHIPPEWA N, F. R-9 County Itasca State MN
SMC on E. line USFS tract in GL-9, N. side Ranier Lake Corner common to sections 18 and _____

EXISTING SURVEYS

| Original Government Survey | Original Evidence Found |
|-----------------------------------------------------------------------------------------------------------------------------------------------|-------------------------------------------------------------------------------------------------------------------------------------------|
| Year surveyed _____ Original monument _____ <small>(Wood post, stone, pile of stones, pipe, etc.)</small> | Year of search _____ By _____ Monument found _____ |
| <p style="text-align: center;">Bearing Trees</p> Species _____ Diameter _____ Bearing _____ Distance _____ | <p style="text-align: center;">Original Bearing Trees Found</p> Species _____ Diameter _____ Bearing _____ Distance _____ |
| <p style="text-align: center;">Subsequent Corner Restoration</p> | <p style="text-align: center;">Evidence of Subsequent Corner Restoration Found</p> |
| Year surveyed _____ By _____ Where filed or recorded _____ Monument _____ <small>(Original, concrete post, iron rod, etc.)</small> | Year of search _____ By _____ _____ _____ _____ |
| <p style="text-align: center;">Bearing Trees, Reference Objects</p> Species _____ Diameter _____ Bearing _____ Distance _____ | <p style="text-align: center;">Bearing Trees, Reference Objects</p> _____ _____ _____ _____ |



Sketch

○ Corner ▨ F.S. Land

Relation of Evidence to Record Features Along Section Lines

Section line to sections _____
 Object _____
 Record distance _____
 Measured distance _____

Other Evidence

Describe evidence of use and occupation such as roads, fences, clearings, timber cutting lines, plantations, etc.. Cite source of testimony if any. _____

This corner was established in 1990 by WSN on the east line of the Forest Service tract in GL-9.

At time of search:

1. Did you have the record description?
 Yes _____ No _____

2. How was search area located?
 Pacing, chaining, photos, maps, etc. _____

3. Man hours spent in search _____

4. Do you think additional search might recover evidence? Yes _____ No _____

5. Signature Don R...

Perpetuation Record

Monument and accessories established. Include brief description of area. _____
A 2 1/2" iron pipe with a 3" brass cap stamped to identify the corner was set 150'± north of the water's edge of Ranier Lake. The following bearing trees were established:
 12" Norway Pine West 73.47'
 12" Norway Pine N54°W 40.04'
 13" Norway Pine N35°E 25.24'

Certified corner restoration certificate prepared: Yes _____ No _____
 Filed in county records at _____ Date _____ County Document No. _____
 Identified on aerial photo No. _____ Which is filed at _____

Index No. L-3
(Alphabetical - Numerical)

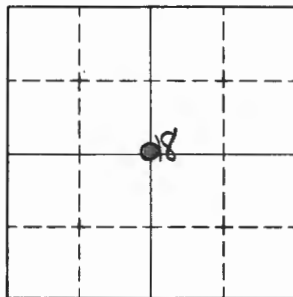
LAND CORNER RECORD
(RECTANGULAR SURVEYS)

RS-5680-11 (5/12/61)

T. 59N R. 26W 4th Mer. N.F. Chippewa County Itasca State Minnesota
Center Qtr Corner common to sections 18 and

EXISTING SURVEYS

| Original Government Survey | Original Evidence Found |
|---------------------------------------------------------------------------------------------------------------------------------------------------------------------------------------------------------------------------------------------------------------------------------------------------------------------------------------------------------------------------------------------------------------------------------------------------------------------------------------------------------------------------------------------------------------------------------|------------------------------------------------------------------------------------------------------------------------------------------------------|
| Year surveyed <u>1918</u> Original monument <u>Solid 2" diameter iron post</u> <small>(Wood post, stone, pile of stones, pipe, etc.)</small> | Year of search <u>1965</u> By <u>Wm. Okerman</u> Monument found _____ |
| <p style="text-align: center;">Bearing Trees</p> Species <u>Birch</u> <u>Cedar</u> Diameter <u>9"</u> <u>7"</u> Bearing <u>S12-3/4°E</u> <u>N60°E</u> Distance <u>33.5'</u> <u>9.8'</u> | <p style="text-align: center;">Original Bearing Trees Found</p> Species _____ Diameter _____ Bearing _____ Distance _____ |
| <p style="text-align: center;">Subsequent Corner Restoration</p> Year surveyed <u>1965</u> By <u>Wm. H. Okerman</u> Where filed or recorded _____ Monument <u>2" inside diameter, 5' long galvanized steel pipe filled with concrete & capped with a 3" diameter bronze tablet</u> <small>(Original, concrete post, iron rod, etc.)</small> <p style="text-align: center;">Bearing Trees, Reference Objects</p> Species <u>Cedar</u> <u>Aspen</u> Diameter <u>12"</u> <u>10"</u> Bearing <u>N24 1/2°E</u> <u>S49°E</u> Distance <u>14.0'</u> <u>46.7'</u> | <p style="text-align: center;">Evidence of Subsequent Corner Restoration Found</p> Year of search _____ By _____ _____ _____ _____ _____ |



Sketch

○ Corner ▨ F.S. Land

Relation of Evidence to Record Features Along Section Lines

Section line to sections _____
 Object _____
 Record distance _____
 Measured distance _____

Other Evidence

Describe evidence of use and occupation such as roads, fences, clearings, timber cutting lines, plantations, etc.. Cite source of testimony if any. _____

At time of search:

1. Did you have the record description?

Yes _____ No _____

2. How was search area located?

Pacing, chaining, photos, maps,
 etc. _____

3. Man hours spent in search _____

4. Do you think additional search might
 recover evidence? Yes _____ No _____

5. Signature _____

Perpetuation Record

Monument and accessories established. Include brief description of area. _____

Certified corner restoration certificate prepared: Yes _____ No _____

Filed in county records at _____ Date _____ County Document No. _____

Identified on aerial photo No. _____ Which is filed at _____

Index No. L 3
(Alphabetical - Numerical)

LAND CORNER RECORD
(RECTANGULAR SURVEYS)

R9-7150-4 (Rev. 6/13/67)
 GPO 502-127

T. 59 R. 26 4th Mer. N.F. CHIPPEWA N. F. R-9 County Itasca State MN
Center Quarter Section Corner common to sections 18 and _____

EXISTING SURVEYS

| Original Government Survey | |
|----------------------------|------------------------------------------------------------------------------------------|
| Year surveyed _____ | Original monument _____ <small>(Wood post, stone, pile of stones, pipe, etc.)</small> |
| Bearing Trees | |
| Species _____ | Diameter _____ |
| Bearing _____ | Distance _____ |

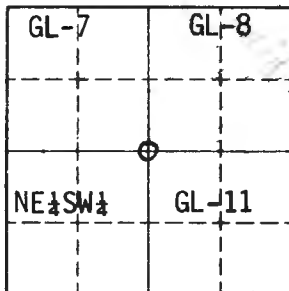
| Original Evidence Found | |
|------------------------------|----------------|
| Year of search _____ | By _____ |
| Monument found _____ | |
| Original Bearing Trees Found | |
| Species _____ | Diameter _____ |
| Bearing _____ | Distance _____ |

| Subsequent Corner Restoration | |
|----------------------------------------------------------------------------------------------|-----------------------|
| Year surveyed <u>1918</u> | By <u>P.C. Warner</u> |
| Where filed or recorded <u>Itasca Co. Surveyor's Office</u> | |
| Monument <u>iron monument</u> <small>(Original, concrete post, iron rod, etc.)</small> | |
| <u>This corner was established by Warner for his survey of the Marcell-Turtle Lake Road.</u> | |

| Evidence of Subsequent Corner Restoration Found | |
|--------------------------------------------------------------------------------------------------------------------------------------------------------------------------------------------------------------------------------------|---------------|
| Year of search <u>1990</u> | By <u>WSN</u> |
| <u>This corner was located & perpetuated in 1936 by William Okerman & in 1987 by Itasca Co. Surveyors. New B.T. by Okerman in 1965 as follows: 12" Cedar N24°30'E 14.0', 10" Aspen S49°E, 46.7', Steel sign post E. 4.9'</u> | |

| Bearing Trees, Reference Objects | | |
|----------------------------------|--------------|-----------------|
| Species | <u>Cedar</u> | <u>Birch</u> |
| Diameter | <u>7"</u> | <u>9"</u> |
| Bearing | <u>N60°E</u> | <u>S12°45'E</u> |
| Distance | <u>9.8'</u> | <u>33.5'</u> |

| Bearing Trees, Reference Objects | | | |
|----------------------------------|-----------------|------------------|--------------------|
| Cedar | Cedar | Aspen | Stp. |
| <u>14"</u> | <u>10"</u> | <u>12"</u> | <u>Rotted Stp.</u> |
| <u>N21°E</u> | <u>N64°E</u> | <u>S49°E</u> | <u>S5°45'E</u> |
| <u>13.29'</u> | <u>9.83'</u> | <u>46.20'</u> | <u>33.66'</u> |
| <u>(Okerman)</u> | <u>(Warner)</u> | <u>(Okerman)</u> | <u>(Warner)</u> |



Sketch

○ Corner ▨ F.S. Land

Relation of Evidence to Record Features Along Section Lines

Section line to sections _____
 Object _____
 Record distance _____
 Measured distance _____

Other Evidence

Describe evidence of use and occupation such as roads, fences, clearings, timber cutting lines, plantations, etc.. Cite source of testimony if any.

This corner falls 1.5' E. of a fence corner. Brush lines run north, south & east from this corner

At time of search:

1. Did you have the record description?

Yes X No _____

2. How was search area located?

Pacing, chaining, photos, maps, etc. USGS Quad. map -

followed brush line to corner at fence

3. Man. hours spent in search 2

4. Do you think additional search might recover evidence? Yes _____ No X

5. Signature Don Rasmussen

Perpetuation Record

Monument and accessories established. Include brief description of area.

Okerman's 2" iron pipe with a bronze cap stamped to identify the corner was found along side Warner's axel shaft monument. Both were found protruding above ground 2'-3'. Okerman's monument was used for the true corner location. One new BT was established as follows: 6" twin Aspen S30°E 1.82'

Certified corner restoration certificate prepared: Yes X No _____

Filed in county records at Itasca Co. Date 12/18/90 County Document No. 417989

Identified on aerial photo No. _____ Which is filed at _____

Index No. L 3-4
(Alphabetical - Numerical)

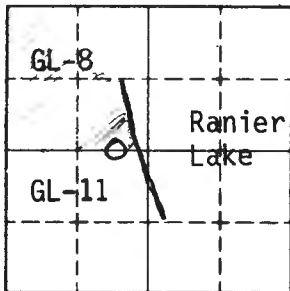
LAND CORNER RECORD
(RECTANGULAR SURVEYS)

R9-7 150-4 (Rev. 6/13/67)
 GPO 802-127

T. 59 R 26 4th Mer. N.F. CHIPPEWA N. F. R-9 County Itasca State MN
SMC on E-W $\frac{1}{2}$ line on Corner common to sections 18 and
W. side of Ranier Lake

EXISTING SURVEYS

| Original Government Survey | Original Evidence Found |
|---------------------------------------------------------------------------------------------------------------------------------------------|--------------------------------------------------------------------|
| Year surveyed _____ Original monument _____ <small>(Wood post, stone, pile of stones, pipe, etc.)</small> | Year of search _____ By _____ Monument found _____ |
| Bearing Trees | Original Bearing Trees Found |
| Species _____ Diameter _____ Bearing _____ Distance _____ | Species _____ Diameter _____ Bearing _____ Distance _____ |
| Subsequent Corner Restoration | Evidence of Subsequent Corner Restoration Found |
| Year surveyed _____ By _____ Where filed or recorded _____ Monument _____ <small>(Original, concrete post, iron rod, etc.)</small> | Year of search _____ By _____ _____ _____ _____ |
| Bearing Trees, Reference Objects | Bearing Trees, Reference Objects |
| Species _____ Diameter _____ Bearing _____ Distance _____ | _____ _____ _____ _____ |



Sketch

○ Corner ▨ F.S. Land

Relation of Evidence to Record Features Along Section Lines

Section line to sections _____
 Object _____
 Record distance _____
 Measured distance _____

Other Evidence

Describe evidence of use and occupation such as roads, fences, clearings, timber cutting lines, plantations, etc.. Cite source of testimony if any. _____

At time of search:

1. Did you have the record description?

Yes _____ No _____

2. How was search area located?

Pacing, chaining, photos, maps,
 etc. _____

3. Man hours spent in search _____

4. Do you think additional search might
 recover evidence? Yes _____ No _____

5. Signature Don Rasmussen

Perpetuation Record

Monument and accessories established. Include brief description of area. _____
 This corner was established by WSN in 1990. A 2½" iron pipe with
 a 3" brass cap stamped to identify the corner was set. The
 following bearing trees were made:

8" Birch N24°W 34.19'

10" Spruce N89°W 26.41'

8" Spruce S30°W 25.19'

This corner falls 27' west of water's edge

Certified corner restoration certificate prepared: Yes _____ No _____

Filed in county records at _____ Date _____ County Document No. _____

Identified on aerial photo No. _____ Which is filed at _____

Index No. L 5
(Alphabetical - Numerical)

LAND CORNER RECORD
(RECTANGULAR SURVEYS)

R9-7 150-4 (Rev. 6/13/67)
 GPO 502-127

T. 59 R. 26 4th Mer. N.F. CHIPPEWA N. F. R-9 County Itasca State MN
Quarter Section Corner common to sections 17 and 18

EXISTING SURVEYS

Original Government Survey
 Year surveyed 1874
 Original monument Post
(Wood post, stone, pile of stones, pipe, etc.)
 Species Norway Pine Bearing Trees Norway pine
 Diameter 14" 10"
 Bearing S42°E N42°W
 Distance 13.86 24.42

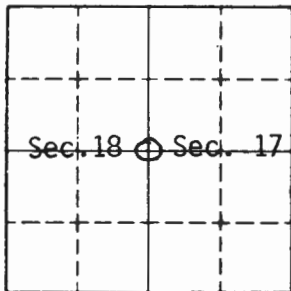
Original Evidence Found
 Year of search 1990 By WSN
 Monument found 2" iron pipe with bronze cap stamped to identify the corner
 Rotted Original Bearing Trees Found
 Species Pine Stp Pine Stp.
 Diameter _____
 Bearing S50°30'E N56°W
 Distance 13.75 25'

Subsequent Corner Restoration
 Year surveyed 1964 By William Okerman
 Where filed or recorded Itasca Co. Recorder's Office
 Monument 2" iron pipe with 3" bronze cap set monument from orig. BTs found

Evidence of Subsequent Corner Restoration Found
 Year of search 1990 By WSN
Located Okerman's monument & B.T.

| Species | Bearing Trees, Reference Objects | | | Forest Serv |
|----------|----------------------------------|--------------|--------------|--------------|
| | Cedar | Cedar | Cedar | Sign Post |
| Diameter | <u>7"</u> | <u>6"</u> | <u>11"</u> | |
| Bearing | <u>N76°30'E</u> | <u>N30°W</u> | <u>N59°E</u> | <u>South</u> |
| Distance | <u>25.0'</u> | <u>21.8'</u> | <u>23.1'</u> | <u>5.2'</u> |

| Species | Bearing Trees, Reference Objects | |
|----------|----------------------------------|---------------|
| | Cedar | FS Sign |
| Diameter | <u>9"</u> | <u>7"</u> |
| Bearing | <u>N76°E</u> | <u>N34°W</u> |
| Distance | <u>24.78'</u> | <u>21.63'</u> |



Sketch

○ Corner ▨ F.S. Land

Relation of Evidence to Record Features Along Section Lines

Section line to sections 17 & 18
 Object NE Cor. Sec. 18
 Record distance 2640
 Measured distance 2646.36

Other Evidence

Describe evidence of use and occupation such as roads, fences, clearings, timber cutting lines, plantations, etc. Cite source of testimony if any. This corner was first reset from original B.T. stumps in 1936 by J.A. Gjelhaug (USFS Land Surveyor). Itasca County Surveyors further perpetuated this corner with the following bearing trees established in 1984:
8" Cedar S25°W 10.57', 8" Cedar West 8.20
These B.T.s were also recovered in 1990 by WSN in good condition.

At time of search:

1. Did you have the record description?
 Yes X No _____

2. How was search area located?

Pacing, chaining, photos, maps, etc. Landowner showed to us

3. Man hours spent in search 2

4. Do you think additional search might recover evidence? Yes _____ No X

5. Signature Don Raaman

Perpetuation Record

Monument and accessories established. Include brief description of area. _____
The corner was found on the top of an old RR grade - now grown over with large trees. The corner was in excellent condition as were the existing bearing trees. No new B.T.s were established.

Certified corner restoration certificate prepared: Yes X No _____
 Filed in county records at Itasca Co. Date 12/18/90 County Document No. 417990
 Identified on aerial photo No. _____ Which is filed at _____

T. 59N R. 26W 4th Mer. N.F. Chippewa County Itasca State Minnesota
 Corner common to sections 15 & 16 and _____

EXISTING SURVEYS

Original Government Survey

Year surveyed _____
 Original monument _____
(Wood post, stone, pile of stones, pipe, etc.)

Bearing Trees

Species _____
 Diameter _____
 Bearing _____
 Distance _____

Original Evidence Found

Year of search _____ By _____
 Monument found _____

Original Bearing Trees Found

Species _____
 Diameter _____
 Bearing _____
 Distance _____

Subsequent Corner Restoration

Year surveyed 1964 By County Forest Service
 Where filed or recorded _____
 Monument 6" Concrete cylinder capped with Brass Cap.
(Original, concrete post, iron rod, etc.)

Evidence of Subsequent Corner Restoration Found

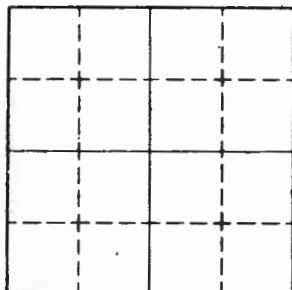
Year of search 1980 By R. Olesen
 found monument in good condition 13" below top of road bed.

^{1964 County} Bearing Trees, Reference Objects

| | | | | |
|----------|-----------------|--------------|--------------|-------------------|
| Species | <u>Red Pine</u> | <u>Tam</u> | <u>Tam</u> | <u>Cedar Post</u> |
| Diameter | <u>22"</u> | <u>10"</u> | <u>7"</u> | <u>4x4</u> |
| Bearing | <u>N20E</u> | <u>N32E</u> | <u>S23W</u> | <u>South</u> |
| Distance | <u>123.0'</u> | <u>51.8'</u> | <u>39.3'</u> | <u>18.5'</u> |

Bearing Trees, Reference Objects

| | | | | |
|----------|----------------|----------------|------------------|-------------------|
| Species | <u>R. Pine</u> | <u>Tam 10"</u> | <u>Tam Stub.</u> | <u>Cedar post</u> |
| Diameter | <u>26"</u> | <u>N32W</u> | | <u>4x4</u> |
| Bearing | <u>N20E</u> | | <u>S23W</u> | <u>South</u> |
| Distance | <u>123.0'</u> | <u>51.8</u> | <u>39.3</u> | <u>18.5'</u> |



Sketch

○ Corner ▨ F.S. Land

Relation of Evidence to Record Features Along Section Lines

Section line to sections _____
 Object _____
 Record distance _____
 Measured distance _____

Other Evidence

Describe evidence of use and occupation such as roads, fences, clearings, timber cutting lines, plantations, etc.. Cite source of testimony if any. _____

At time of search:

1. Did you have the record description?

Yes _____ No _____

2. How was search area located?

Pacing, chaining, photos, maps, etc. _____

3. Man hours spent in search _____

4. Do you think additional search might recover evidence? Yes _____ No _____

5. Signature _____

Perpetuation Record

Monument and accessories established. Include brief description of area. _____

Set

5

Steel post
8"

Steel post
8"

South
25.5'

North
41.5'

w/sign
54-2 & 54-9

w/sign
54-2

5/11/60
Ronald Owen

Certified corner restoration certificate prepared: _____

Yes _____ No _____

Filed in county records at _____ Date _____

County Document No. _____

Identified on aerial photo No. _____

Which is filed at _____

Index No. N-6
(Alphabetical - Numerical)

LAND CORNER RECORD
(RECTANGULAR SURVEYS)

RD-7150-4 (Rev. 6/13/67)
GPO 802-127

T. 59N R. 26W
West 116

4th
Corner common to sections

Mer. N.F. Chippewa County Itasca

State Minnesota
17 & 20 end

EXISTING SURVEYS

Original Government Survey

Year surveyed _____
Original monument _____
(Wood post, stone, pile of stones, pipe, etc.)

Bearing Trees

Species _____
Diameter _____
Bearing _____
Distance _____

Subsequent Corner Restoration

Year surveyed 1965 By Forest service
Where filed or recorded _____
Monument 6" concrete cylinder w/46
brass cap
(Original, concrete post, iron rod, etc.)

Bearing Trees, Reference Objects

| | | | |
|----------|-------------------|-------------------|-------------------|
| Species | <u>Birch</u> | <u>Maple</u> | <u>Cedar Post</u> |
| Diameter | <u>7"</u> | <u>5"</u> | <u>4"x4"x72"</u> |
| Bearing | <u>N 36 1/2 E</u> | <u>S 80 1/2 E</u> | <u>East</u> |
| Distance | <u>53.6'</u> | <u>71.6'</u> | <u>14.5'</u> |

Original Evidence Found

Year of search _____ By _____
Monument found _____

Original Bearing Trees Found

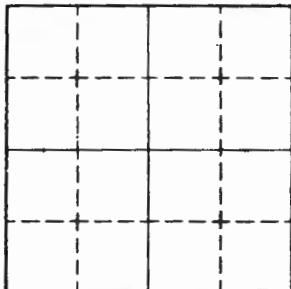
Species _____
Diameter _____
Bearing _____
Distance _____

Evidence of Subsequent Corner Restoration Found

Year of search 1980 By P. [unclear]
Found concrete cylinder w/brass cap
Tiped 35° N.E. base of cylinder
in place

Bearing Trees, Reference Objects

| | | | |
|----------|-------------------|-------------------|-------------------|
| Dead | | | |
| Species | <u>Birch</u> | <u>Maple</u> | <u>Cedar post</u> |
| Diameter | <u>8"</u> | <u>6"</u> | <u>4"x4"</u> |
| Bearing | <u>N 36 1/2 E</u> | <u>S 80 1/2 E</u> | <u>East</u> |
| Distance | <u>53.6'</u> | <u>71.6'</u> | <u>14.5'</u> |



Sketch

○ Corner F.S. Land

Relation of Evidence to Record Features Along Section Lines

Section line to sections _____
 Object _____
 Record distance _____
 Measured distance _____

Other Evidence

Describe evidence of use and occupation such as roads, fences, clearings, timber cutting lines, plantations, etc.. Cite source of testimony if any. _____

*Road running South. Fence running East
 line posted to standard East*

At time of search:

1. Did you have the record description?
 Yes _____ No _____

2. How was search area located?
 Pacing, chaining, photos, maps,
 etc. _____

3. Man hours spent in search _____

4. Do you think additional search might
 recover evidence? Yes _____ No _____

5. Signature _____

Perpetuation Record

Monument and accessories established. Include brief description of area. _____
To perpetuate this cor I cut New BTI

*Birch Power. line 8" S. 1 post
 8" v. 3413 54-2 # 54-9
 N63E 574E East
 48.12 44.15 19.9"
 W 11.517 BO*

*5/8/80
 Ronald Olson*

Certified corner restoration certificate prepared: Yes _____ No _____
 Filed in county records at _____ Date _____ County Document No. _____
 Identified on aerial photo No. _____ Which is filed at _____

Index No. N-7
(Alphabetical - Numerical)

LAND CORNER RECORD
(RECTANGULAR SURVEYS)

RD-7150-4 (Rev. 6/13/67)
GPO 802-127

T. 59 N R. 26 W
14

Page 16
4th

Mer. N.F. Chippewa County Itasca
Corner common to sections 17 & 20

State Minnesota
and _____

EXISTING SURVEYS

Original Government Survey

Year surveyed _____
Original monument _____
(Wood post, stone, pile of stones, pipe, etc.)

Bearing Trees

Species _____
Diameter _____
Bearing _____
Distance _____

Subsequent Corner Restoration

Year surveyed 1961 By Forest Service
Where filed or recorded _____
Monument 2" Iron pipe with brass cap
(Original, concrete post, iron rod, etc.)

Bearing Trees, Reference Objects

Species W. Spruce Birch Post
Diameter 18" 6" 4" x 4" x 6"
Bearing N34E S26E West
Distance 93.7' 30.4' 3.5'

Original Evidence Found

Year of search _____ By _____
Monument found _____

Original Bearing Trees Found

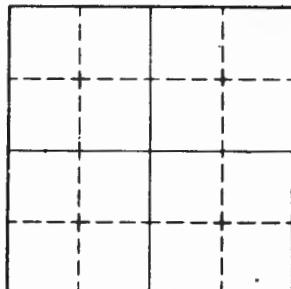
Species _____
Diameter _____
Bearing _____
Distance _____

Evidence of Subsequent Corner Restoration Found

Year of search 1980 By RD-5043

Bearing Trees, Reference Objects

Spruce Birch Cedar
stump stub Post
18" 7" 4x4
N34E S26E West
93.7 30.4 3.5'



Sketch

○ Corner F.S. Land

Relation of Evidence to Record Features Along Section Lines

Section line to sections _____
 Object _____
 Record distance _____
 Measured distance _____

Other Evidence

Describe evidence of use and occupation such as roads, fences, clearings, timber cutting lines, plantations, etc.. Cite source of testimony if any. _____

line post to standard west

At time of search:

1. Did you have the record description?
 Yes _____ No _____

2. How was search area located?
 Pacing, chaining, photos, maps,
 etc. _____

3. Mon hours spent in search _____

4. Do you think additional search might
 recover evidence? Yes _____ No _____

5. Signature _____

Perpetuation Record

Monument and accessories established. Include brief description of area. _____

To perpetuate this corner I cut new BT's.

| Balsam | Birch | Asp | Standard post |
|------------|------------|------------|------------------|
| 8" | 10" | 5" | 8" |
| S66W | S34E | N60E | West |
| 29.85 | 17.74 | 21.02 | 6.2 |
| 1/4 S20 BT | 1/4 S20 BT | 1/4 S17 BT | N/sign 54-2-54-9 |

5/8/60
Frank W. H. Co.

Certified corner restoration certificate prepared: Yes _____ No _____
 Filed in county records at _____ Date _____ County Document No. _____
 Identified on aerial photo No. _____ Which is filed at _____

Index No. N-8
(Alphabetical - Memorized)

LAND CORNER RECORD
(RECTANGULAR SURVEYS)

R9-7150-4 (Rev. 6/13/67)
GPO 802-127

T. 59N R. 26W 4th Mer. N.F. Chippewa County Itasca State Minnesota
East 1/16 Corner common to sections 17 & 20 and

EXISTING SURVEYS

Original Government Survey

Year surveyed _____
Original monument _____
(Wood post, stone, pile of stones, pipe, etc.)

Bearing Trees

Species _____
Diameter _____
Bearing _____
Distance _____

Subsequent Corner Restoration

Year surveyed 1961 By Forest Service
Where filed or recorded _____
Monument 6" concrete cylinder with Brass cap
(Original, concrete post, iron rod, etc.)

Bearing Trees, Reference Objects

Species Ash Cedar Post
Diameter 6" 4"x4"x6"
Bearing N79W South
Distance 71.85' 7.5'

Original Evidence Found.

Year of search _____ By _____
Monument found _____

Original Bearing Trees Found

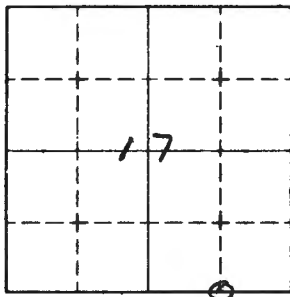
Species _____
Diameter _____
Bearing _____
Distance _____

Evidence of Subsequent Corner Restoration Found

Year of search 1980 By R. ...
6" concrete cylinder in place

Bearing Trees, Reference Objects

Ash stub Cedar Post
6" 4x4
N79W South
71.85' 7.6'



Sketch

○ Corner F.S. Land

Relation of Evidence to Record Features Along Section Lines

Section line to sections _____
 Object _____
 Record distance _____
 Measured distance _____

Other Evidence

Describe evidence of use and occupation such as roads, fences, clearings, timber cutting lines, plantations, etc.. Cite source of testimony if any. _____

Line to standard South

At time of search:

1. Did you have the record description?
 Yes _____ No _____

2. How was search area located?
 Pacing, chaining, photos, maps,
 etc. _____

3. Man hours spent in search _____

4. Do you think additional search might
 recover evidence? Yes _____ No _____

5. Signature _____

Perpetuation Record

Monument and accessories established. Include brief description of area. _____

To perpetuate to Per. E cut N-W RT²

| <i>Birch</i> | <i>Balsam</i> | <i>Aspen</i> | <i>Steel post</i> |
|--------------------|--------------------|--------------------|------------------------------|
| <i>6"</i> | <i>8"</i> | <i>5"</i> | <i>8"</i> |
| <i>N32W</i> | <i>N6SE</i> | <i>S54E</i> | <i>South</i> |
| <i>7.30'</i> | <i>5.04'</i> | <i>10.31'</i> | <i>5.7'</i> |
| <i>E 1/16 S 17</i> | <i>E 1/16 S 17</i> | <i>E 1/16 S 20</i> | <i>Signs 54-2 & 54-3</i> |

*5/8/80
 found*

Certified corner restoration certificate prepared: Yes _____ No _____

Filed in county records at _____ Date _____ County Document No. _____

Identified on aerial photo No. _____ Which is filed at _____

T. 59 N R. 26 W Mer. N.F. Chippewa County Itasca State Minnesota
Sec. 15 Corner common to sections 15, 16, 21 and 22

EXISTING SURVEYS

Original Government Survey

Year surveyed _____
 Original monument _____
(Wood post, stone, pile of stones, pipe, etc.)

Bearing Trees

Species _____
 Diameter _____
 Bearing _____
 Distance _____

Original Evidence Found

Year of search _____ By _____
 Monument found _____

Original Bearing Trees Found

Species _____
 Diameter _____
 Bearing _____
 Distance _____

*5/17/80
 Ronald O. Oleser*

Subsequent Corner Restoration

Year surveyed 1934 By County
1965 By Forest Service
 Where filed or recorded _____
 Monument 6" Concrete Cylinder with
brass cap.
(Original, concrete post, wood rod, etc.)

Evidence of Subsequent Corner Restoration Found

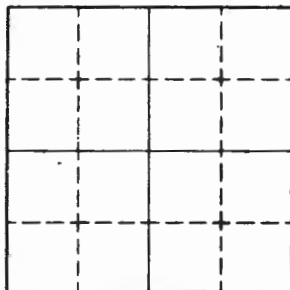
Year of search 1936 By R. Oleser
 Found 6" Concrete Cylinder with brass
Cap Even with Top of ground in place
Found 2" County Iron pipe on South side
of F.S. Monument with Alu. Cap.

1934 County **Bearing Trees, Reference Objects**

| | | | | |
|----------|--------------|-----------------|---------------|--------------|
| Species | <u>Cedar</u> | <u>Rock</u> | <u>Spruce</u> | <u>Aspen</u> |
| Diameter | <u>16"</u> | <u>3x4x2.5'</u> | <u>10"</u> | <u>8"</u> |
| Bearing | <u>S71E</u> | <u>S54W</u> | <u>N54W</u> | <u>N34E</u> |
| Distance | <u>38.6'</u> | <u>85.0'</u> | <u>31.0'</u> | <u>30.3'</u> |

Bearing Trees, Reference Objects

| | | | |
|------------------|--------------|--------------|---------------|
| Cedar | <u>Rock</u> | <u>Aspen</u> | <u>Bulmer</u> |
| <u>18" 2x4x2</u> | <u>10"</u> | <u>12"</u> | <u>10"</u> |
| <u>S71E</u> | <u>S54W</u> | <u>N54W</u> | <u>S34W</u> |
| <u>38.6</u> | <u>85.0'</u> | <u>31.0</u> | <u>45.6</u> |



Sketch

Corner F.S. Land

Relation of Evidence to Record Features Along Section Lines

Section line to sections _____
Object _____
Record distance _____
Measured distance _____

Other Evidence

Describe evidence of use and occupation such as roads, fences, clearings, timber cutting lines, plantations, etc.. Cite source of testimony if any. _____

At time of search:

1. Did you have the record description?

Yes _____ No _____

2. How was search area located?

Pacing, chaining, photos, maps,
etc. _____

3. Man hours spent in search _____

4. Do you think additional search might
recover evidence? Yes _____ No _____

5. Signature _____

Perpetuation Record

Monument and accessories established. Include brief description of area. _____

Certified corner restoration certificate prepared: Yes _____ No _____

Filed in county records at _____ Date _____ County Document No. _____

Identified on aerial photo No. _____ Which is filed at _____

Index No. 0-8
(Alphabetical - Numerical)

4 LAND CORNER RECORD
(RECTANGULAR SURVEYS)

R9-7150-4 (Rev. 6/13/67)
GPO 802-127

T. 59 N R. 26 W 4th Mer. N.F. Chippewa County Itasca State Minnesota
N.E. 1/16 Corner common to sections 20 and _____

EXISTING SURVEYS

Original Government Survey

Year surveyed _____
Original monument _____
(Wood post, stone, pile of stones, pipe, etc.)

Bearing Trees

Species _____
Diameter _____
Bearing _____
Distance _____

Subsequent Corner Restoration

Year surveyed 1961 By Forest service
Where filed or recorded _____
Monument 2" Iron pipe with brass cap
(Original, concrete post, wood rod, etc.)

Bearing Trees, Reference Objects

Species Ash W. Pine
Diameter 4" 9"
Bearing N30W S53E
Distance 50.1' 54.4'

Original Evidence Found

Year of search _____ By _____
Monument found _____

Original Bearing Trees Found

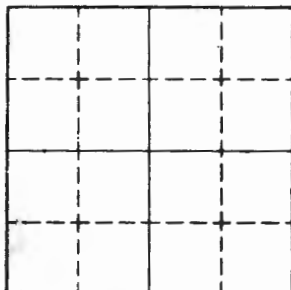
Species _____
Diameter _____
Bearing _____
Distance _____

Evidence of Subsequent Corner Restoration Found

Year of search _____ By R. Olson
found Iron mon. in place

Bearing Trees, Reference Objects

Ash W. Pine
5" 14"
N30W S53E
50.1' 54.4'



Sketch

○ Corner ▨ F.S. Land

Relation of Evidence to Record Features Along Section Lines

Section line to sections _____
 Object _____
 Record distance _____
 Measured distance _____

Other Evidence

Describe evidence of use and occupation such as roads, fences, clearings, timber cutting lines, plantations, etc.. Cite source of testimony if any.

At time of search:

1. Did you have the record description?
 Yes _____ No _____

2. How was search area located?
 Pacing, chaining, photos, maps,
 etc. _____

3. Man hours spent in search _____

4. Do you think additional search might
 recover evidence? Yes _____ No _____

5. Signature _____

Perpetuation Record

Monument and accessories established. Include brief description of area.

To perpetuate this cor. I cut New BT

Ash at airport

N 52 E North

56.15 4.5'

NE 1/4 570 Sign 59 2 54-9

Certified corner restoration certificate prepared: Yes _____ No _____

Filed in county records at _____ Date _____ County Document No. _____

Identified on aerial photo No. _____ Which is filed at _____

T. 59N R. 26W Mer. N.F. Chippewa County Itasca State Minnesota
North 1/16 Corner common to sections 20 & 21

EXISTING SURVEYS

Original Government Survey

Year surveyed _____
 Original monument _____
(Wood post, stone, pile of stones, pipe, etc.)

Bearing Trees

Species _____
 Diameter _____
 Bearing _____
 Distance _____

Subsequent Corner Restoration

Year surveyed 1962 By Forest Service
 Where filed or recorded _____
 Monument 6" Concrete cylinder with
(Original concrete post, iron rod, etc.)
brass cap.

Steel sign post 72" North 3.3

Bearing Trees, Reference Objects

| | | | | |
|----------|----------------|----------------|----------------|----------------|
| Species | <u>W. Pine</u> | <u>W. Pine</u> | <u>W. Pine</u> | <u>R. Pine</u> |
| Diameter | <u>18"</u> | <u>11"</u> | <u>10"</u> | <u>16"</u> |
| Bearing | <u>N72E</u> | <u>N44E</u> | <u>S83W</u> | <u>S136E</u> |
| Distance | <u>22.1'</u> | <u>28.6'</u> | <u>20.6'</u> | <u>29.4'</u> |

Original Evidence Found

Year of search _____ By _____
 Monument found _____

Original Bearing Trees Found

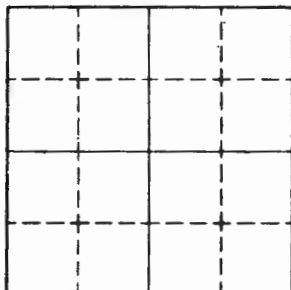
Species _____
 Diameter _____
 Bearing _____
 Distance _____

Evidence of Subsequent Corner Restoration Found

Year of search 1962 By P. Olson
Concrete cyl. in place

Bearing Trees, Reference Objects

All Bt's
In good condition
5/1/80
W. Olson



Sketch

Corner F.S. Land

Relation of Evidence to Record Features Along Section Lines

Section line to sections _____
Object _____
Record distance _____
Measured distance _____

Other Evidence

Describe evidence of use and occupation such as roads, fences, clearings, timber cutting lines, plantations, etc.. Cite source of testimony if any. _____

At time of search:

1. Did you have the record description?

Yes _____ No _____

2. How was search area located?

Pacing, chaining, photos, maps,
etc. _____

3. Man hours spent in search _____

4. Do you think additional search might
recover evidence? Yes _____ No _____

5. Signature _____

Perpetuation Record

Monument and accessories established. Include brief description of area. _____

Certified corner restoration certificate prepared: Yes _____ No _____

Filed in county records at _____ Date _____ County Document No. _____

Identified on aerial photo No. _____ Which is filed at _____

Index No. P-9
(Alphabetical - Numerical)

LAND CORNER RECORD
(RECTANGULAR SURVEYS)

R9-7150-4 (Rev. 6/13/67)
GPO 802-127

T. 59N R. 26W 4th Mer. N.F. Chippewa County Itasca State Minnesota
14 Corner common to sections 20, 21, and _____

EXISTING SURVEYS

Original Government Survey

Year surveyed _____

Original monument _____
(Wood post, stone, pile of stones, pipe, etc.)

Bearing Trees

Species _____

Diameter _____

Bearing _____

Distance _____

Original Evidence Found

Year of search _____ By _____

Monument found _____

Original Bearing Trees Found

Species _____

Diameter _____

Bearing _____

Distance _____

Subsequent Corner Restoration

Year surveyed 1961 By County Forest Service

Where filed or recorded _____

Monument 2" Iron pipe with brass cap.
(Original, concrete post, iron rod, etc.)

Evidence of Subsequent Corner Restoration Found

Year of search 1980 By K/O Oleson

Iron in place

1932 County 1932 County

Bearing Trees, Reference Objects

| | | | | |
|----------|----------------|----------------|----------------|----------------|
| Species | <u>R. Pine</u> | <u>R. Pine</u> | <u>R. Pine</u> | <u>R. Pine</u> |
| Diameter | <u>12"</u> | <u>12"</u> | <u>12"</u> | <u>13"</u> |
| Bearing | <u>S53E</u> | <u>S34W</u> | <u>S75W</u> | <u>S76E</u> |
| Distance | <u>18.9'</u> | <u>29.2'</u> | <u>34.7'</u> | <u>14.35'</u> |

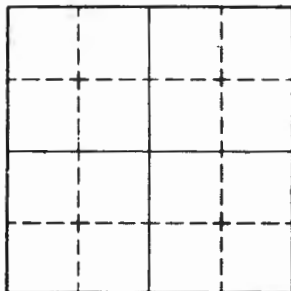
Bearing Trees, Reference Objects

| | | |
|----------|-------------------------|-------------------|
| Species | <u>All BT's in good</u> | <u>Steel post</u> |
| Diameter | <u>Cond.</u> | <u>6"</u> |
| Bearing | | <u>North</u> |
| Distance | | <u>3.1</u> |

5/9/80
Ronald W. Oleson

Sign 54-2

54-4



Sketch

Corner F.S. Land

Relation of Evidence to Record Features Along Section Lines

Section line to sections _____
Object _____
Record distance _____
Measured distance _____

Other Evidence

Describe evidence of use and occupation such as roads, fences, clearings, timber cutting lines, plantations, etc.. Cite source of testimony if any. _____

At time of search:

1. Did you have the record description?

Yes _____ No _____

2. How was search area located?

Pacing, chaining, photos, maps,
etc. _____

3. Man hours spent in search _____

4. Do you think additional search might

recover evidence? Yes _____ No _____

5. Signature _____

Perpetuation Record

Monument and accessories established. Include brief description of area. _____

Certified corner restoration certificate prepared: Yes _____ No _____

Filed in county records at _____ Date _____ County Document No. _____

Identified on aerial photo No. _____ Which is filed at _____

Index No. R-3
(Alphabetical - Numerical)

LAND CORNER RECORD
(RECTANGULAR SURVEYS)

R9-7 150-4 (Rev. 6/13/67)
GPO 802-127

59 R. 26 4th Mer. N.F. CHIPPEWA County ITASCA State MN
QUARTER Corner common to sections 19 30 and _____

EXISTING SURVEYS

Original Government Survey

Year surveyed 1874
Original monument Wood Post
(Wood post, stone, pile of stones, pipe, etc.)

Bearing Trees

Species SPRUCE TAMARAC
Diameter 8 14
Bearing SOUTH NORTH
Distance 20 lks 48 lks

Subsequent Corner Restoration

Year surveyed 1965 By R.H. McDonald
Where filed or recorded _____
Monument Fd MLP From 1935 Fd No
(Original, concrete post, iron rod, etc.)
EVIDENCE OF ORIG CORNER OR BT'S

Bearing Trees, Reference Objects

Species _____
Diameter _____
Bearing _____
Distance _____

Original Evidence Found

Year of search 1935 By JENNINGS 874-9
Monument found _____

Original Bearing Trees Found

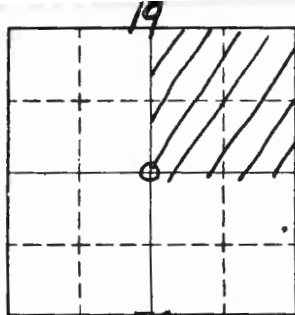
Species _____
Diameter _____
Bearing _____
Distance _____

Evidence of Subsequent Corner Restoration Found

Year of search 1965 By ITASCA CO EARL Pelous
Fd F.S. Wood Post AND ACCEPTED
AS ORIG CORNER POSITION. SET
COUNTY MONUMENT

Bearing Trees, Reference Objects

CEDAR ASH
10 4
N30W S15W
592 11.71



30
Sketch

○ Corner ▨ F.S. Land

Relation of Evidence to Record Features Along Section Lines

Section line to sections _____
 Object _____
 Record distance _____
 Measured distance _____

Other Evidence

Describe evidence of use and occupation such as roads, fences, clearings, timber cutting lines, plantations, etc.. Cite source of testimony if any. _____

At time of search:

1. Did you have the record description?

Yes _____ No _____

2. How was search area located?

Pacing, chaining, photos, maps,
 etc. _____

3. Man hours spent in search _____

4. Do you think additional search might

recover evidence? Yes _____ No _____

5. Signature _____

Perpetuation Record

Monument and accessories established. Include brief description of area. _____

Certified corner restoration certificate prepared: Yes _____ No _____

Filed in county records at _____ Date _____ County Document No. _____

Identified on aerial photo No. _____ Which is filed at _____

Index No. R-9
(Alphabetical - Numerical)

LAND CORNER RECORD
(RECTANGULAR SURVEYS)

R9-7150-4 (Rev. 6/13/67)
GPO 802-127

T. 59 N R. 26 W 4th P. Mer. N.F. CHIPPEWA County ITASCA State MINNESOTA
SECTION 10 Corner common to sections 28 29 20 and 21

EXISTING SURVEYS

| Original Government Survey | | | |
|----------------------------|-----------------------------------------------------------------------------------|-------------------|-------------------|
| Year surveyed | <u>1874</u> | | |
| Original monument | <u>Wood Post</u> <small>(Wood post, stone, pile of stones, pipe, etc.)</small> | | |
| Bearing Trees | | | |
| Species | <u>Poplar</u> | <u>Cedar</u> | <u>White Pine</u> |
| Diameter | <u>8"</u> | <u>10"</u> | <u>15"</u> |
| Bearing | <u>S31 3/4° E</u> | <u>N41 1/2° E</u> | <u>S10 3/4° W</u> |
| Distance | <u>167.64'</u> | <u>51.48'</u> | <u>81.84'</u> |

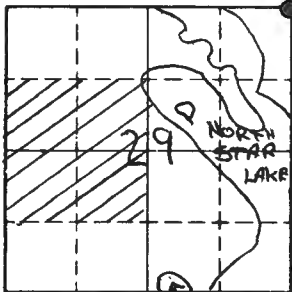
| Original Evidence Found | | | |
|------------------------------|-------------------------------------------------|---------------|---------------|
| Year of search | <u>1925</u> By <u>Itasca Co. (L.W. Johnson)</u> | | |
| Monument found | <u>Wood Post</u> | | |
| Original Bearing Trees Found | | | |
| Species | <u>Poplar</u> | <u>Poplar</u> | <u>Poplar</u> |
| Diameter | <u>6"</u> | <u>8"</u> | <u>10"</u> |
| Bearing | <u>S44° W</u> | <u>S39° E</u> | <u>N50° W</u> |
| Distance | <u>11.35'</u> | <u>64.80'</u> | <u>36.70'</u> |

| Subsequent Corner Restoration | |
|-------------------------------|----------------------------------------------------------------------------------------------------------------------------------------------------------------------------------|
| Year surveyed | <u>1925, 1965, 1980</u> By <u>Itasca Co.</u> |
| Where filed or recorded | <u>Itasca Co. Surveyor, Grand Rapids</u> |
| Monument | <u>Iron Pipe set @ position of found GLO</u> <small>(Original, concrete post, iron rod, etc.)</small> <u>corner; later a ACP was set @ position of</u> <u>Iron Pipe</u> |

| Evidence of Subsequent Corner Restoration Found | |
|-------------------------------------------------|----------------------------------------------------------------------------------------|
| Year of search | <u>1989</u> By <u>Northern Lights SAM</u> |
| Found | <u>2" Aluminum Capped Pipe</u> <u>and the following BT's references:</u> |

| Bearing Trees, Reference Objects | | | |
|----------------------------------|---------------------|--------------------|--------------------------|
| Species | <u>Poplar (25')</u> | <u>Birch (65')</u> | <u>"X" in Rock (80')</u> |
| Diameter | <u>6"</u> | <u>6"</u> | <u>1' x 1 1/2"</u> |
| Bearing | <u>S44° W</u> | <u>N24° E</u> | <u>S45° E</u> |
| Distance | <u>11.35'</u> | <u>11.15'</u> | <u>46.85'</u> |

| Bearing Trees, Reference Objects | | | |
|----------------------------------|--------------------|--------------------|--------------|
| <u>"X" in Rock</u> | <u>"X" in Rock</u> | <u>"X" in Rock</u> | <u>SFP</u> |
| <u>N 42° E</u> | <u>S 50° E</u> | <u>S 70° W</u> | <u>North</u> |
| <u>12.25'</u> | <u>46.77'</u> | <u>37.43'</u> | <u>0.25'</u> |



Sketch
BILLS LAKE

○ Corner ▨ F.S. Land

Relation of Evidence to Record Features Along Section Lines

Section line to sections _____
 Object _____
 Record distance _____
 Measured distance _____

Other Evidence

Describe evidence of use and occupation such as roads, fences, clearings, timber cutting lines, plantations, etc.. Cite source of testimony if any. _____

At time of search:

1. Did you have the record description?

Yes X No _____

2. How was search area located?

Pacing, chaining, photos, maps,
 etc. Traverse

3. Man hours spent in search 3

4. Do you think additional search might recover evidence? Yes _____ No X

5. Signature [Handwritten Signature]

Perpetuation Record

Monument and accessories established. Include brief description of area. _____

Northern Lights Surveying established new BT's:
5" Aspen N 60° E 11.97'; 5" BIRCH N 30° W;
12' North of center line of road

Certified corner restoration certificate prepared: Yes X No _____

Filed in county records at Grand Rapids Date 12/15/89 County Document No. 409513

Identified on aerial photo No. _____ Which is filed at _____

Index No. R-10
(Alphabetical - Numerical)LAND CORNER RECORD
(RECTANGULAR SURVEYS)

R9-7150-4 (Rev. 6/13/67)

GPO 802-127

T. 59N R. 26W 4th Mer. N.F. Chippewa County Itasca State Minn
W1/6 Corner common to sections 21, 28 and

EXISTING SURVEYS

Original Government Survey

Year surveyed 1874
Original monument None
(Wood post, stone, pile of stones, pipe, etc.)

Bearing Trees

Species _____
Diameter _____
Bearing _____
Distance _____

Original Evidence Found

Year of search _____ By _____
Monument found _____

Original Bearing Trees Found

Species _____
Diameter _____
Bearing _____
Distance _____

Subsequent Corner Restoration

Year surveyed 1926 By LW Johnson
Where filed or recorded 1 pipe set, Itasca Co Surveyor
Monument Set in 1926 & replaced with
6" concrete monument by USFS in
1965
(Original, concrete post, iron rod, etc.)

Bearing Trees, Reference Objects

| Species | Aspen | Aspen | Ash (56) | Ash (56) |
|----------|---------|---------|----------|----------|
| Diameter | 9" | 6" | 10" | 6" |
| Bearing | N 17° E | S 40° E | N 35° E | N 29° W |
| Distance | 25.10 | 31.07' | 37.23' | 37.65 |

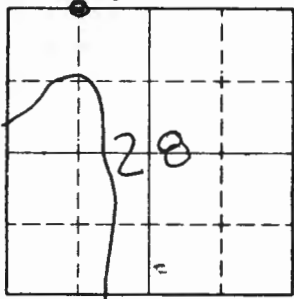
Evidence of Subsequent Corner Restoration Found

Year of search 1989 By Northern Lights S&M
Found FS Brass Capped Concrete
monument

Bearing Trees, Reference Objects

| Species | Ash (56) | Ash (56) | | |
|----------|----------|----------|--|--|
| Diameter | 6" | 5" | | |
| Bearing | N 21° W | N 45° E | | |
| Distance | 37.60 | 37.33 | | |

T 59N R 26W



Sketch

○ Corner ▣ F.S. Land

Relation of Evidence to Record Features Along Section Lines

Section line to sections _____
 Object _____
 Record distance _____
 Measured distance _____

Other Evidence

Describe evidence of use and occupation such as roads, fences, clearings, timber cutting lines, plantations, etc. Cite source of testimony if any.
 Wooden Post w/ location tag & property sign just south of corner which falls in an East-West Road

At time of search:

1. Did you have the record description?
Yes X No _____

2. How was search area located?
Pacing, chaining, photos, maps, etc. TRAVEL

3. Man hours spent in search 4

4. Do you think additional search might recover evidence? Yes _____ No X

5. Signature John Smith

Perpetuation Record

Monument and accessories established, include brief description of area.
 Monument chipped but in stable condition.
 STAMPING STILL READABLE

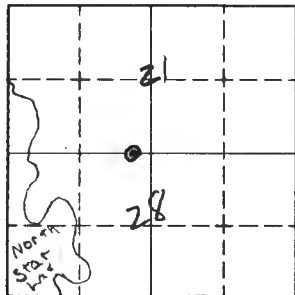
New Bts & 5" Ash N43° E 48.17'
 5" Aspen S26 E 50.92'

Certified corner restoration certificate prepared: Yes No _____

Filed in county records at Grand Rapids Date 12/15/89 County Document No. 409514

Identified on aerial photo No. _____ Which is filed at _____

Relation of Evidence to Record Features Along Section Lines



Sketch

○ Corner ▨ F.S. Land

Section line to sections _____
 Object _____
 Record distance _____
 Measured distance _____

Other Evidence

Describe evidence of use and occupation such as roads, fences, clearings, timber cutting lines, plantations, etc.. Cite source of testimony if any. _____

At time of search:

1. Did you have the record description?

Yes _____ No _____

2. How was search area located?

Pacing, chaining, photos, maps,
 etc. _____

3. Man hours spent in search _____

4. Do you think additional search might

recover evidence? Yes _____ No _____

5. Signature _____

Perpetuation Record

Monument and accessories established. Include brief description of area. _____

Certified corner restoration certificate prepared: Yes _____ No _____

Filed in county records at _____ Date _____ County Document No. _____

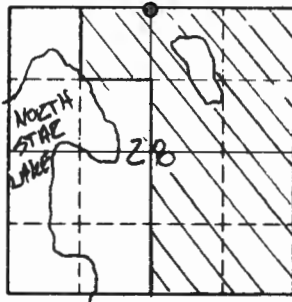
Identified on aerial photo No. _____ Which is filed at _____

T. 59 N R. 26 W 4th P. Mer. N.F. CHIPPEWA County ITASCA State MINNESOTA
QUARTER Corner common to sections 28 and 21

EXISTING SURVEYS

| Original Government Survey | | Original Evidence Found | |
|-----------------------------------------------------------------------------------------------------|--|-----------------------------------------|----------------|
| Year surveyed <u>1874</u> | | Year of search <u>1964</u> | By <u>USFS</u> |
| Original monument <u>WOOD POST</u> <small>(Wood post, stone, pile of stones, pipe, etc.)</small> | | Monument found <u>base of wood post</u> | |
| Bearing Trees | | Original Bearing Trees Found | |
| Species <u>W. Pine</u> <u>E. PINE</u> | | Species <u>Stump hole</u> | |
| Diameter <u>4"</u> <u>15"</u> | | Diameter _____ | |
| Bearing <u>S 19 1/2° W</u> <u>N 47° E</u> | | Bearing <u>N 47° E</u> | |
| Distance <u>27.7'</u> <u>86.46'</u> | | Distance <u>86.46'</u> | |

| Subsequent Corner Restoration | | Evidence of Subsequent Corner Restoration Found | |
|-----------------------------------------------------------------------------------------------------------------------------|----------------------|-------------------------------------------------|---------------------------|
| Year surveyed <u>1926</u> | By <u>Itasca Co.</u> | Year of search <u>1989</u> | By <u>Northern Lights</u> |
| Where filed or recorded <u>Itasca Co. Surveyor, Grand Rapids</u> | | <u>Surveying and mapping.</u> | |
| Monument <u>1926 set 1" Iron Pipe "lost"</u> <small>(Original, concrete post, iron rod, etc.)</small> | | | |
| <u>1964 USFS found 1" I.P. and base of</u> <u>original post as well as 1926 BT's</u> <u>set 2" Bronze Capped Pipe</u> | | | |
| Bearing Trees, Reference Objects | | Bearing Trees, Reference Objects | |
| Species <u>W. Pine</u> <u>Tamarack</u> <u>CEDAR</u> <u>B. Spruce</u> | | <u>Dead Cedar</u> | |
| Diameter <u>9"</u> <u>6"</u> <u>8"</u> <u>7"</u> | | <u>5" w/tag</u> | |
| Bearing <u>S 38° W</u> <u>S 70° E</u> <u>N 61° E</u> <u>S 40° E</u> | | <u>N 61° E</u> | |
| Distance <u>32.10'</u> <u>10.50'</u> <u>22.4'</u> <u>11.0'</u> | | <u>22.40'</u> | |
| <u>(1926)</u> <u>(1926)</u> <u>(196A)</u> <u>(1964)</u> | | | |



Sketch

○ Corner ▨ F.S. Land

Relation of Evidence to Record Features Along Section Lines

Section line to sections _____
 Object _____
 Record distance _____
 Measured distance _____

Other Evidence

Describe evidence of use and occupation such as roads, fences, clearings, timber cutting lines, plantations, etc.. Cite source of testimony if any. _____

Clear cut north.

At time of search:

1. Did you have the record description?

Yes No _____

2. How was search area located?

Pacing, chaining, photos, maps, etc. Map and compass

3. Man hours spent in search 1 hr.

4. Do you think additional search might recover evidence? Yes _____ No _____

5. Signature David P. Anderson

Perpetuation Record

Monument and accessories established. Include brief description of area. _____

No live trees were available in 1989.
SEP's were placed North 4.34' and West 3.15'
Corner is located in spruce bog.

Certified corner restoration certificate prepared: Yes No _____

Filed in county records at Grand Rapids Date 12/15/89 County Document No. 409515

Identified on aerial photo No. _____ Which is filed at _____

T. 59 N R. 26 W 4 Mer. N.F. CHIPPEWA County ITASCA State MINNESOTA

Quarter Corner common to sections 21 & 28 and -----

EXISTING SURVEYS

Original Government Survey

Year surveyed 1874
Original monument Iron monument / 1/2" pipe marking /
(corner) one bearing tree Norway pine 15"
(Wood post, stone, pile of stones, pipe, etc.)
Bearing Trees
Species -----
Diameter -----
Bearing -----
Distance -----

Original Evidence Found

Year of search 1925 By L.W. Johnson
Monument found -----

Original Bearing Trees Found
Species White Pine
Diameter 9"
Bearing S38°W
Distance 32.10'

Subsequent Corner Restoration

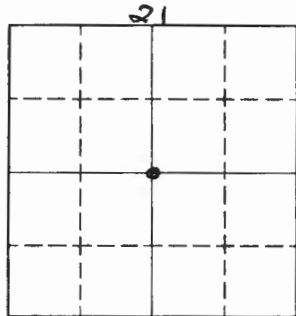
Year surveyed 1964 By Okerman
Where filed or recorded -----
Monument 2" inside diameter, 5' long galvanized
(Original, concrete post, iron rod, etc.)
steel pipe filled with concrete & capped
with a bronze tablet

Evidence of Subsequent Corner Restoration Found

Year of search ----- By -----

Bearing Trees, Reference Objects

Species Cedar Bl. Spruce
Diameter 8" 7"
Bearing N61 E S40 E
Distance 22.4' 11.0'



Sketch

○ Corner ▨ F.S. Land

Relation of Evidence to Record Features Along Section Lines

Section line to sections _____
 Object _____
 Record distance _____
 Measured distance _____

Other Evidence

Describe evidence of use and occupation such as roads, fences, clearings, timber cutting lines, plantations, etc.. Cite source of testimony if any. _____

At time of search:

1. Did you have the record description?

Yes _____ No _____

2. How was search area located?

Pacing, chaining, photos, maps,
 etc. _____

3. Man hours spent in search _____

4. Do you think additional search might

recover evidence? Yes _____ No _____

5. Signature _____

Perpetuation Record

Monument and accessories established. Include brief description of area. _____

Certified corner restoration certificate prepared: Yes _____ No _____

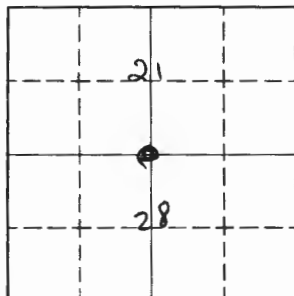
Filed in county records at _____ Date _____ County Document No. _____

Identified on aerial photo No. _____ Which is filed at _____

T. 59 N R. 26 W Mer. N.F. Chippewa County Itasca State Minnesota
E 1/16 Corner common to sections 21-28 and _____

EXISTING SURVEYS

| Original Government Survey | | Original Evidence Found | |
|--------------------------------------------------------------------------------------------------------------------------------------------------------------------------------------------------|--------------------------|-------------------------------------------------|--------------------------|
| Year surveyed <u>1926</u> | | Year of search <u>1964</u> | By <u>Wm. H. Okerman</u> |
| Original monument <u>iron pipe marking</u> <small>(Wood post, stone, pile of stones, pipe, etc.)</small> | | Monument found _____ | |
| Bearing Trees | | Original Bearing Trees Found | |
| Species <u>Red Pine</u> | <u>Aspen Stump</u> | Species <u>Norway Pine</u> | <u>Poplar</u> |
| Diameter <u>16"</u> | <u>Stump</u> | Diameter <u>7"</u> | <u>6"</u> |
| Bearing <u>N32°E</u> | <u>S34°E</u> | Bearing <u>N15°E</u> | <u>S32°E</u> |
| Distance <u>47.1'</u> | <u>28.5'</u> | Distance <u>47.1'</u> | <u>28.5'</u> |
| Subsequent Corner Restoration | | Evidence of Subsequent Corner Restoration Found | |
| Year surveyed <u>1964</u> | By <u>Wm. H. Okerman</u> | Year of search _____ | By _____ |
| Where filed or recorded _____ | | _____ | _____ |
| Monument <u>2" inside diameter, 5' long galvanized steel pipe filled with concrete & capped with a 3" diameter bronze tablet</u> <small>(Original, concrete post, iron rod, etc.)</small> | | _____ | _____ |
| Bearing Trees, Reference Objects | | | |
| Species <u>White Pine</u> | <u>Steel sign post</u> | | |
| Diameter <u>21"</u> | <u>72" long</u> | | |
| Bearing <u>N80 E</u> | <u>North</u> | | |
| Distance <u>24.4'</u> | <u>6.6'</u> | | |



Sketch

○ Corner ▨ F.S. Land

Relation of Evidence to Record Features Along Section Lines

Section line to sections _____
 Object _____
 Record distance _____
 Measured distance _____

Other Evidence

Describe evidence of use and occupation such as roads, fences, clearings, timber cutting lines, plantations, etc.. Cite source of testimony if any. _____

At time of search:

1. Did you have the record description?

Yes _____ No _____

2. How was search area located?

Pacing, chaining, photos, maps,
 etc. _____

3. Man hours spent in search _____

4. Do you think additional search might

recover evidence? Yes _____ No _____

5. Signature _____

Perpetuation Record

Monument and accessories established. Include brief description of area. _____

Certified corner restoration certificate prepared: Yes _____ No _____

Filed in county records at _____ Date _____ County Document No. _____

Identified on aerial photo No. _____ Which is filed at _____

Index No. R-13
(Alphabetical - Numerical)LAND CORNER RECORD
(RECTANGULAR SURVEYS)R9-7160-4 (Rev. 6/13/67)
GPO 802-127T. 59 N R. 26 W 4th Mer. N.F. CHIPPEWA County ITASCA State MINNESOTA
NORTH EAST Corner common to sections 27, 28, 21 and 22

EXISTING SURVEYS

Original Government Survey

Year surveyed 1874
Original monument WOOD POST
(Wood post, stone, pile of stones, pipe, etc.)

Bearing Trees

| Species | <u>E. Pine</u> | <u>E. Pine</u> | <u>E. Pine</u> | <u>W. Pine</u> |
|----------|----------------|----------------|----------------|----------------|
| Diameter | <u>16"</u> | <u>20"</u> | <u>18"</u> | <u>22"</u> |
| Bearing | <u>N07°E</u> | <u>N47°W</u> | <u>S51°W</u> | <u>S82°E</u> |
| Distance | <u>10.56'</u> | <u>23.76'</u> | <u>23.76'</u> | <u>21.78'</u> |

Subsequent Corner Restoration

Year surveyed 1926, 1964 By Itasca Co / USFS
Where filed or recorded Itasca Co. Surveyor, Grand Rapids
Monument 1926 set iron pipe at GLO
(Original, concrete post, iron rod, etc.)
position. 1964 USFS sets 2" Bronze
Capped pipe and located burnt stumps
at GLO BT positions

Bearing Trees, Reference Objects

| Species | <u>X" Rock</u> | <u>X" Rock</u> | <u>Spruce</u> | <u>Balsam</u> |
|----------|------------------|------------------|---------------|---------------|
| Diameter | <u>60" X 60"</u> | <u>36" X 36"</u> | <u>6"</u> | <u>6"</u> |
| Bearing | <u>S56°W</u> | <u>N10°E</u> | <u>S22°E</u> | <u>N52°W</u> |
| Distance | <u>19.0'</u> | <u>58.0'</u> | <u>28.9'</u> | <u>15.0'</u> |
| | <u>(1926)</u> | <u>(1926)</u> | <u>(1964)</u> | <u>(1964)</u> |

Original Evidence Found

Year of search 1926 By Itasca Co
Monument found wood post

Original Bearing Trees Found

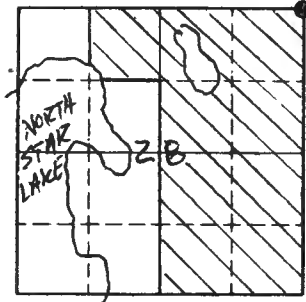
| Species | <u>Burnt E. Pine</u> | <u>Burnt E. Pine</u> | <u>Burnt Stump.</u> | <u>Pine Stump.</u> |
|----------|----------------------|----------------------|---------------------|--------------------|
| Diameter | <u>16"</u> | <u>(windfall)</u> | <u>18"</u> | <u>22"</u> |
| Bearing | <u>N07°E</u> | <u>N47°W</u> | <u>S45°W</u> | <u>S82°E</u> |
| Distance | <u>10.7'</u> | <u>23.7'</u> | <u>23.76'</u> | <u>21.78'</u> |
| | <u>(1964)</u> | <u>(1964)</u> | <u>(1964)</u> | <u>(1964)</u> |

Evidence of Subsequent Corner Restoration Found

Year of search 1989 By Northern Lights
Surveying and mapping found U.S.F.S
monument and one standing BT

Bearing Trees, Reference Objects

| Species | <u>Spruce</u> | | |
|----------|-----------------|--|--|
| Diameter | <u>6" w/tag</u> | | |
| Bearing | <u>S28°E</u> | | |
| Distance | <u>28.70'</u> | | |



Sketch

○ Corner ▨ F.S. Land

Relation of Evidence to Record Features Along Section Lines

Section line to sections _____
 Object _____
 Record distance _____
 Measured distance _____

Other Evidence

Describe evidence of use and occupation such as roads, fences, clearings, timber cutting lines, plantations, etc.. Cite source of testimony if any. _____

Clear Cut north.

At time of search:

1. Did you have the record description?
 Yes No _____

2. How was search area located?
 Pacing, chaining, photos, maps,
 etc. Map & Compass

3. Man hours spent in search 1 hr.

4. Do you think additional search might
 recover evidence? Yes _____ No _____

5. Signature David R. Anderson

Perpetuation Record

Monument and accessories established. Include brief description of area. 1989

Northern Lights surveying & mapping established:
SFP East 3.0'

Birch 6" N 31° W 22.52'

Birch 8" S 10° W 16.06'

Birch 7" N 59° E 15.17'

Corner located on hillside south east of Finn Lake
 and on east edge of floating bog.

Certified corner restoration certificate prepared: Yes No _____

Filed in county records at Grand Rapids Date 12/15/89 County Document No. 409516

Identified on aerial photo No. _____ Which is filed at _____

Index No. R 13
(Alphabetical - Numerical)

LAND CORNER RECORD
(RECTANGULAR SURVEYS)

RS-5680-11 (5/12/64)

T. 59 N R. 26 W 4 Mer. N.F. CHIPPEWA County ITASCA State MINNESOTA
 Corner common to sections 21 22 27 and 28

EXISTING SURVEYS

Original Government Survey

Year surveyed 1874
 Original monument _____
(Wood post, stone, pile of stones, pipe, etc.)

| Species | Norway Pine | Bearing Trees N.P. | N.P. | W. pine |
|----------|-------------|-----------------------|--------|---------|
| Diameter | 16" | 20" | 18" | 22" |
| Bearing | N7°E | N47°W | S45°W | S82°E |
| Distance | 10.7' | 23.7' | 23.76' | 21.8' |

Original Evidence Found

Year of search 1964 By Wm. H. Okerman
 Monument found _____

Original Bearing Trees Found

Species _____
 Diameter _____
 Bearing _____
 Distance _____

Subsequent Corner Restoration

Year surveyed 1925 By L.W. Johnson
 Where filed or recorded _____
 Monument Iron monument
 Rock, 60" by 60" S56°W
 Rock, 36" by 36" N10°E @ 58.0'
 Rock, 20" by 20" N41°W @ 52.5'

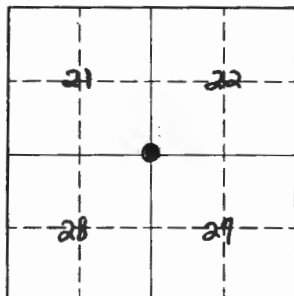
Bearing Trees, Reference Objects

| | | |
|----------|---------------|---------------|
| Species | <u>Spruce</u> | <u>Balsam</u> |
| Diameter | <u>6"</u> | <u>6"</u> |
| Bearing | <u>S22°E</u> | <u>N52°W</u> |
| Distance | <u>28.9'</u> | <u>15.0'</u> |

Evidence of Subsequent Corner Restoration Found

Year of search 1964 By W. H. Okerman

| | |
|-------------|--------|
| T 59 N | R 26 W |
| S 21 | S 22 |
| S 28 | S 27 |
| RLS NO 6807 | |



Sketch

○ Corner ▨ F.S. Land

Relation of Evidence to Record Features Along Section Lines

Section line to sections _____
 Object _____
 Record distance _____
 Measured distance _____

Other Evidence

Describe evidence of use and occupation such as roads, fences, clearings, timber cutting lines, plantations, etc.. Cite source of testimony if any. _____

At time of search:

1. Did you have the record description?

Yes _____ No _____

2. How was search area located?

Pacing, chaining, photos, maps,
 etc. _____

3. Man hours spent in search _____

4. Do you think additional search might
 recover evidence? Yes _____ No _____

5. Signature _____

Perpetuation Record

Monument and accessories established. Include brief description of area. _____

Certified corner restoration certificate prepared: Yes _____ No _____

Filed in county records at _____ Date _____ County Document No. _____

Identified on aerial photo No. _____ Which is filed at _____

Index No. R - 17
(Alphabetical - Numerical)

LAND CORNER RECORD
(RECTANGULAR SURVEYS)

RS-5680-11 (5/12/81)

T. 59N R. 26W 4th P. Mer. N.F. Chippewa County Itasca State Minnesota
 Corner common to sections 22 23 26 and 27

EXISTING SURVEYS

Original Government Survey

Year surveyed _____
 Original monument _____
(Wood post, stone, pile of stones, pipe, etc.)

Bearing Trees

Species _____
 Diameter _____
 Bearing _____
 Distance _____

Subsequent Corner Restoration

Year surveyed 1965 By William H. Otkerman
 Where filed or recorded _____
 Monument 2" pipe 3" Bronze Tablet
(Original, concrete post, iron rod, etc.)

Bearing Trees, Reference Objects

| | | | | |
|----------|---------------|---------------|--------------|---------------|
| Species | <u>Aspen</u> | <u>Birch</u> | <u>Aspen</u> | <u>Birch</u> |
| Diameter | <u>10</u> | <u>6</u> | <u>10</u> | <u>7</u> |
| Bearing | <u>N12W</u> | <u>N67E</u> | <u>S12E</u> | <u>S35W</u> |
| Distance | <u>17.05'</u> | <u>72.95'</u> | <u>34.7'</u> | <u>21.95'</u> |
| | <u>S22BT</u> | <u>S23BT</u> | <u>S26BT</u> | <u>S27BT</u> |

Original Evidence Found

Year of search _____ By _____
 Monument found _____

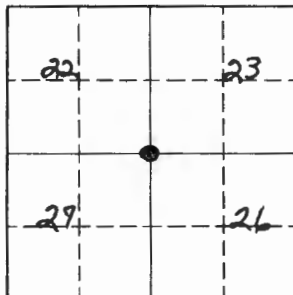
Original Bearing Trees Found

Species _____
 Diameter _____
 Bearing _____
 Distance _____

Evidence of Subsequent Corner Restoration Found

Year of search _____ By _____
See Corner Affidavit

Relation of Evidence to Record Features Along Section Lines



Sketch

○ Corner ▨ F.S. Land

Section line to sections _____
 Object _____
 Record distance _____
 Measured distance _____

Other Evidence

Describe evidence of use and occupation such as roads, fences, clearings, timber cutting lines, plantations, etc.. Cite source of testimony if any. _____

William Okerman Affidavit on May 25, 1965

At time of search:

1. Did you have the record description?

Yes _____ No _____

2. How was search area located?

Pacing, chaining, photos, maps,
 etc. _____

3. Man hours spent in search _____

4. Do you think additional search might
 recover evidence? Yes _____ No _____

5. Signature _____

Perpetuation Record

Monument and accessories established. Include brief description of area. _____

Certified corner restoration certificate prepared: Yes _____ No _____

Filed in county records at _____ Date _____ County Document No. _____

Identified on aerial photo No. _____ Which is filed at _____

Index No. R-18-19
(Alphabetical - Numerical)

copy to merge
Book #1
Page #45

LAND CORNER RECORD
(RECTANGULAR SURVEYS)

S.O.
R9-7150-4 (Rev. 6/13/67)
GPO 802-127

T. 59 N R. 26 W Mer. N.F. Chippewa County Itasca State Minnesota
MC Corner common to sections 23, 26 and

East Bank Big Ole

EXISTING SURVEYS

Original Government Survey

Year surveyed _____
Original monument _____
(Wood post, stone, pile of stones, pipe, etc.)

Bearing Trees

Species _____
Diameter _____
Bearing _____
Distance _____

Subsequent Corner Restoration

Year surveyed. 1965 By U.S. F.S.
Where filed or recorded _____
Monument 2" Iron pipe w/Bronze cap.
(Original, concrete post, iron rod, etc.)

Bearing Trees, Reference Objects

| | | | |
|----------|------------------|----------------|-------------------|
| Species | <u>Elm</u> | <u>Cypress</u> | <u>Steel Post</u> |
| Diameter | <u>11"</u> | <u>17"</u> | <u>6"</u> |
| Bearing | <u>N53 1/2 E</u> | <u>S82 E</u> | <u>S86 E</u> |
| Distance | <u>48.9'</u> | <u>59.8'</u> | <u>5.4'</u> |

Original Evidence Found

Year of search _____ By _____
Monument found _____

Original Bearing Trees Found

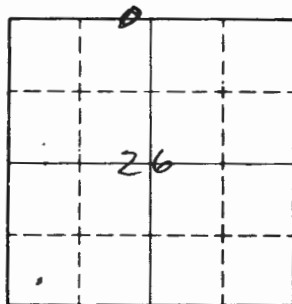
Species _____
Diameter _____
Bearing _____
Distance _____

Evidence of Subsequent Corner Restoration Found

Year of search 1981 By P. Oleson
monument in place and in good condition

Bearing Trees, Reference Objects

| | | | |
|----------|------------------|--------------|-------------------|
| Species | <u>Elm</u> | <u>Ash</u> | <u>steel post</u> |
| Diameter | <u>12"</u> | <u>17.5"</u> | <u>6"</u> |
| Bearing | <u>N53 1/2 E</u> | <u>S82 E</u> | <u>S86 E</u> |
| Distance | <u>48.9'</u> | <u>59.8'</u> | <u>5.4'</u> |



Sketch

○ Corner ▨ F.S. Land

Relation of Evidence to Record Features Along Section Lines

R-18,19

Section line to sections _____
 Object _____
 Record distance _____
 Measured distance _____

Other Evidence

Describe evidence of use and occupation such as roads, fences, clearings, timber cutting lines, plantations, etc.. Cite source of testimony if any. _____

At time of search:

1. Did you have the record description?

Yes _____ No _____

2. How was search area located?

Pacing, chaining, photos, maps, etc. _____

3. Man hours spent in search _____

4. Do you think additional search might recover evidence? Yes _____ No _____

5. Signature _____

Perpetuation Record

Monument and accessories established. Include brief description of area. _____

To bring to standard I cut new RT.

~~X Rock~~

3" x 2"

573E

17.30'

5/5/81
 Ronald Olson

Certified corner restoration certificate prepared: Yes _____ No _____

Filed in county records at _____ Date _____ County Document No. _____

Identified on aerial photo No. _____ Which is filed at _____

Index No. R-18, 19
(Alphabetical - Numerical)

LAND CORNER RECORD
(RECTANGULAR SURVEYS)

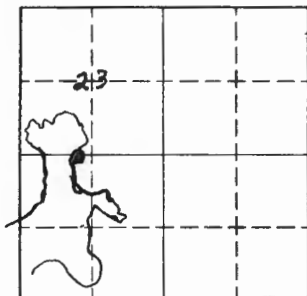
RS-5680-11 (5/12/84)

T. 59N R. 26W 4th P. Mer. N.F. Chippewa County Itasca State Minnesota
Meander Corner common to sections 23, 26 and

EXISTING SURVEYS

| Original Government Survey | Original Evidence Found | | | | | | | | | | | | | | | | | | | | |
|-----------------------------------------------------------------------------------------------------------------------------------------------------------------------------------------------------------------------------------------------------------------------------------------------------------------------------------------------------------------------------------------------------------------------------------------------------------------------------------------------------------------------------------------------------------|------------------------------------------------------------------------------------------------------------------------------------|---------------|--------------|--------------|----------|-----------|----------|-----------|---------|-------------|-------------|--------------|----------|---------------|---------------|-------------|--|--------------|--------------|--|-------------------------------------------|
| Year surveyed _____ Original monument _____ <small>(Wood post, stone, pile of stones, pipe, etc.)</small> | Year of search _____ By _____ Monument found _____ | | | | | | | | | | | | | | | | | | | | |
| <p style="text-align: center;">Bearing Trees</p> Species _____ Diameter _____ Bearing _____ Distance _____ | <p style="text-align: center;">Original Bearing Trees Found</p> Species _____ Diameter _____ Bearing _____ Distance _____ | | | | | | | | | | | | | | | | | | | | |
| <p style="text-align: center;">Subsequent Corner Restoration</p> | <p style="text-align: center;">Evidence of Subsequent Corner Restoration Found</p> | | | | | | | | | | | | | | | | | | | | |
| Year surveyed <u>1965</u> By <u>William H. OKERMAN</u> Where filed or recorded _____ Monument <u>2" pipe</u> <u>3" Bronze Tablet</u> <small>(Original, concrete post, iron rod, etc.)</small> | Year of search _____ By _____ <p style="text-align: center; font-size: 1.2em;">See Corner Affidavit</p> | | | | | | | | | | | | | | | | | | | | |
| <p style="text-align: center;">Bearing Trees, Reference Objects</p> <table border="0"> <tr> <td>Species</td> <td><u>Aspen</u></td> <td><u>Birch</u></td> <td><u>Aspen</u></td> </tr> <tr> <td>Diameter</td> <td><u>10</u></td> <td><u>6</u></td> <td><u>10</u></td> </tr> <tr> <td>Bearing</td> <td><u>N12W</u></td> <td><u>N67E</u></td> <td><u>S123E</u></td> </tr> <tr> <td>Distance</td> <td><u>17.05'</u></td> <td><u>72.95'</u></td> <td><u>34.7</u></td> </tr> <tr> <td></td> <td><u>S22BT</u></td> <td><u>S23BT</u></td> <td></td> </tr> </table> | Species | <u>Aspen</u> | <u>Birch</u> | <u>Aspen</u> | Diameter | <u>10</u> | <u>6</u> | <u>10</u> | Bearing | <u>N12W</u> | <u>N67E</u> | <u>S123E</u> | Distance | <u>17.05'</u> | <u>72.95'</u> | <u>34.7</u> | | <u>S22BT</u> | <u>S23BT</u> | | _____ _____ _____ _____ _____ |
| Species | <u>Aspen</u> | <u>Birch</u> | <u>Aspen</u> | | | | | | | | | | | | | | | | | | |
| Diameter | <u>10</u> | <u>6</u> | <u>10</u> | | | | | | | | | | | | | | | | | | |
| Bearing | <u>N12W</u> | <u>N67E</u> | <u>S123E</u> | | | | | | | | | | | | | | | | | | |
| Distance | <u>17.05'</u> | <u>72.95'</u> | <u>34.7</u> | | | | | | | | | | | | | | | | | | |
| | <u>S22BT</u> | <u>S23BT</u> | | | | | | | | | | | | | | | | | | | |

Relation of Evidence to Record Features Along Section Lines



26 Sketch

○ Corner ▨ F.S. Land

Section line to sections _____
 Object _____
 Record distance _____
 Measured distance _____

Other Evidence

Describe evidence of use and occupation such as roads, fences, clearings, timber cutting lines, plantations, etc.. Cite source of testimony if any. _____

William Okerman Affidavit on May 24, 1965

At time of search:

1. Did you have the record description?

Yes _____ No _____

2. How was search area located?

Pacing, chaining, photos, maps,
 etc. _____

3. Man hours spent in search _____

4. Do you think additional search might
 recover evidence? Yes _____ No _____

5. Signature _____

Perpetuation Record

Monument and accessories established. Include brief description of area. _____

Certified corner restoration certificate prepared: Yes _____ No _____

Filed in county records at _____ Date _____ County Document No. _____

Identified on aerial photo No. _____ Which is filed at _____

Index No. R-19
(Alphabetical - Numerical)Copy to parcel #
Book
PageLAND CORNER RECORD
(RECTANGULAR SURVEYS)S.O.
RD-7150-4 (Rev. 6/13/67)
GPO 502-127T. 59 R. 26 Mer. N.F. Chippewa County Itasca State Minnesota
4 II
Y4 Corner common to sections 23 26 and _____

EXISTING SURVEYS

Original Government Survey

Year surveyed _____
Original monument _____
(Wood post, stone, pile of stones, pipe, etc.)

Bearing Trees

Species _____
Diameter _____
Bearing _____
Distance _____

Subsequent Corner Restoration

Year surveyed 1965 By U.S. F.S.
Where filed or recorded _____
Monument 2" Iron pipe w/ Brass Cap
(Original, concrete post, iron rod, etc.)

Bearing Trees, Reference Objects

| Species | County | County | Elm | Elm | stod post |
|----------|--------|--------|-------|-------|-----------|
| Aspen | Aspen | Aspen | Elm | Elm | stod post |
| Diameter | 14" | 12" | 6" | 7" | 6" |
| Bearing | N51W | S78E | S18E | N38½ | West |
| Distance | 13.25' | 20.15' | 39.0' | 42.8' | 4.4' |

Original Evidence Found

Year of search _____ By _____
Monument found _____

Original Bearing Trees Found

Species _____
Diameter _____
Bearing _____
Distance _____

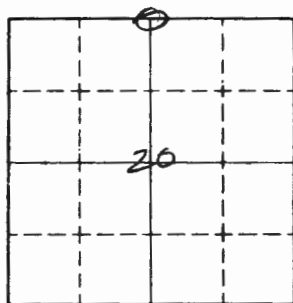
Evidence of Subsequent Corner Restoration Found

Year of search 1981 By R. Oleson
monument in place and in good condition

Bearing Trees, Reference Objects

| Species | Elm | Elm | Elm |
|---------|------|--------|-----|
| Aspen | Elm | Elm | Elm |
| 16" | 6" | 6.5" | |
| N51W | S18E | N38½ E | |
| 13.25' | 39' | 42.8' | |

5/5/81
Ronald Oleson



Sketch

○ Corner ▨ F.S. Land

Relation of Evidence to Record Features Along Section Lines

R-19

Section line to sections _____
 Object _____
 Record distance _____
 Measured distance _____

Other Evidence

Describe evidence of use and occupation such as roads, fences, clearings, timber cutting lines, plantations, etc.. Cite source of testimony if any. _____

At time of search:

1. Did you have the record description?

Yes _____ No _____

2. How was search area located?

Pacing, chaining, photos, maps, etc. _____

3. Man hours spent in search _____

4. Do you think additional search might recover evidence? Yes _____ No _____

5. Signature _____

Perpetuation Record

Monument and accessories established. Include brief description of area. _____

Certified corner restoration certificate prepared: Yes _____ No _____

Filed in county records at _____ Date _____ County Document No. _____

Identified on aerial photo No. _____ Which is filed at _____

Index No. R-19-20
(Alphabetical - Numerical)

*Copy to morrell
Book #1
Page #51*

LAND CORNER RECORD
(RECTANGULAR SURVEYS)

310,
R9-7160-4 (Rev. 6/13/67)
GPO 802-127

T. 59 R. 26 4th Mer. N.F. Chippewa County Itasca State Minnesota

West Bank Big Island Lake Corner common to sections 23 26 and _____

EXISTING SURVEYS

Original Government Survey

Year surveyed _____
Original monument _____
(Wood post, stone, pile of stones, pipe, etc.)

Bearing Trees

Species _____
Diameter _____
Bearing _____
Distance _____

Original Evidence Found

Year of search _____ By _____
Monument found _____

Original Bearing Trees Found

Species _____
Diameter _____
Bearing _____
Distance _____

Subsequent Corner Restoration

Year surveyed 1965 By D.S.F.S.
Where filed or recorded _____
Monument 2' from pipe w/ Brass Cap.
(Original, concrete post, iron rod, etc.)

Evidence of Subsequent Corner Restoration Found

Year of search 1981 By P. Olson
Monument out of ground. Was pushed out by FCE

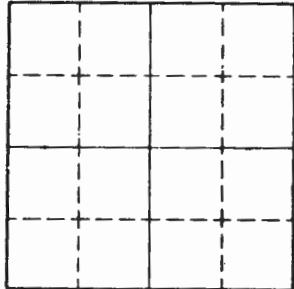
Bearing Trees, Reference Objects

Species Balsam Aspen steel post
Diameter 8" 8" 6"
Bearing N57W N76 1/2 W West
Distance 14.6' 27.9' 5.8'

Bearing Trees, Reference Objects

Balsam Aspen Steel post
stump stump 6"
Diameter 8" 8" 6"
Bearing N57W N76W West
Distance 14.6 27.9 5.8'
w/sec. pt

Relation of Evidence to Record Features Along Section Lines



Sketch

○ Corner  F.S. Land

Section line to sections _____

Object _____

Record distance _____

Measured distance _____

Other Evidence

Describe evidence of use and occupation such as roads, fences, clearings, timber cutting lines, plantations, etc.. Cite source of testimony if any. _____

At time of search:

1. Did you have the record description?
Yes _____ No _____

2. How was search area located?
Pacing, chaining, photos, maps,
etc. _____

3. Man hours spent in search _____

4. Do you think additional search might
recover evidence? Yes _____ No _____

5. Signature _____

Perpetuation Record

Monument and accessories established. Include brief description of area. _____

To bring this corner to standard I reset monument to original position from BTS and cut New BTS

X Rock Balsam

1 1/2' x 2" 6"

S80W N84W

13.28' 8.75'

5/5/81

Ronald Olson

Certified corner restoration certificate prepared: Yes _____ No _____

Filed in county records at _____ Date _____ County Document No. _____

Identified on aerial photo No. _____ Which is filed at _____

Index No. R-5-10
(Alphabetical - Numerical)

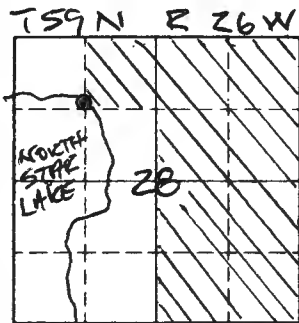
LAND CORNER RECORD
(RECTANGULAR SURVEYS)

R9-7150-4 (Rev. 6/13/67)
GPO 802-127

T. 59 N R. 26 W 4th Mer. N.F. Chippewa County Itasca State MN
SMC W/1/2 line Corner common to sections 2B and _____
NORTH STAR LAKE

EXISTING SURVEYS

| Original Government Survey | Original Evidence Found |
|-------------------------------------------------------------------------------------------------------------------------------------------------------------------------------------------------------------------------------|------------------------------------------------------------------------------------------------------------------------------------------------------------|
| Year surveyed _____ Original monument _____ <small>(Wood post, stone, pile of stones, pipe, etc.)</small> | Year of search _____ By _____ Monument found _____ |
| <p style="text-align: center;">Bearing Trees</p> Species _____ Diameter _____ Bearing _____ Distance _____ | <p style="text-align: center;">Original Bearing Trees Found</p> Species _____ Diameter _____ Bearing _____ Distance _____ |
| <p style="text-align: center;">Subsequent Corner Restoration</p> | <p style="text-align: center;">Evidence of Subsequent Corner Restoration Found</p> |
| Year surveyed <u>1926</u> By <u>Itasca Co</u> Where filed or recorded <u>Itasca Co Surveyor, Grand Rapids</u> Monument <u>Iron pipe</u> <small>(Original, concrete post, iron rod, etc.)</small> | Year of search <u>1989</u> By <u>Northern Lights</u> <u>Surveying & Mapping. found no</u> <u>evidence of BT's but found</u> <u>1926 pipe.</u> |
| <p style="text-align: center;">Bearing Trees, Reference Objects</p> Species <u>B of Gilead</u> <u>B of Gilead</u> Diameter <u>8"</u> <u>10"</u> Bearing <u>N35°W</u> <u>N05°E</u> Distance <u>7.70'</u> <u>9.30'</u> | <p style="text-align: center;">Bearing Trees, Reference Objects</p> |



Sketch

○ Corner ▨ F.S. Land

Relation of Evidence to Record Features Along Section Lines

Section line to sections _____
 Object _____
 Record distance _____
 Measured distance _____

Other Evidence

Describe evidence of use and occupation such as roads, fences, clearings, timber cutting lines, plantations, etc.. Cite source of testimony if any. _____

At time of search:

1. Did you have the record description?

Yes No _____

2. How was search area located?

Pacing, chaining, photos, maps,
 etc. Map, traverse
mathematics

3. Man hours spent in search 4 hrs

4. Do you think additional search might recover evidence? Yes _____ No _____

5. Signature David F. Anderson

Perpetuation Record

Monument and accessories established. Include brief description of area. 1987
Northern Lights S&M set Brass Capped Mon. at
Iron pipe location. Old pipe buried next to
monument. Following BTS established

Two Cedar 7" N50°W 56.64'

Cedar 5" N09°W 1.38'

Birch 6" N53°E 35.16'

Corner is 6' east & 6' north of waters
edge

Certified corner restoration certificate prepared: Yes No _____

Filed in county records at Grand Rapids Date 12/15/80 County Document No. 409517

Identified on aerial photo No. _____ Which is filed at _____

Index No. S-5
(Alphabetical - Numerical)

LAND CORNER RECORD
(RECTANGULAR SURVEYS)

R9-7150-4 (Rev. 6/13/67)
GPO 802-127

T. 59N R. 26W 72 4th Mer. N.F. Chippewa County Itasca State Minnesota
North 116 Corner common to sections 29 & 30

EXISTING SURVEYS

Original Government Survey

Year surveyed _____
Original monument _____
(Wood post, stone, pile of stones, pipe, etc.)

Bearing Trees

Species _____
Diameter _____
Bearing _____
Distance _____

Subsequent Corner Restoration

Year surveyed 1965 By Forest service
Where filed or recorded _____
Monument 2" Iron pipe with brass cap.
(Original, concrete post, iron rod, etc.)

Bearing Trees, Reference Objects

| | | | |
|----------|--------------|--------------|------------------------|
| Species | <u>Ash</u> | <u>Ash</u> | <u>Steel sign post</u> |
| Diameter | <u>3"</u> | <u>6"</u> | <u>72"</u> |
| Bearing | <u>N76W</u> | <u>S15W</u> | <u>East</u> |
| Distance | <u>28.2'</u> | <u>14.2'</u> | <u>2.8'</u> |

Original Evidence Found

Year of search _____ By _____
Monument found _____

Original Bearing Trees Found

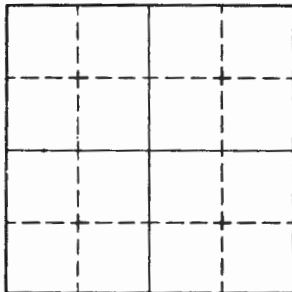
Species _____
Diameter _____
Bearing _____
Distance _____

Evidence of Subsequent Corner Restoration Found

Year of search 1970 By F. J. ...
2" Iron pipe w/cap in place

Bearing Trees, Reference Objects

| | | | |
|----------|-------------|--------------|------------------------|
| Species | <u>Ash</u> | <u>Ash</u> | <u>Steel sign post</u> |
| Diameter | <u>5"</u> | <u>6"</u> | <u>6"</u> |
| Bearing | <u>N76W</u> | <u>S15W</u> | <u>East</u> |
| Distance | <u>28.2</u> | <u>14.2'</u> | <u>2.8'</u> |



Sketch

Corner F.S. Land

Relation of Evidence to Record Features Along Section Lines

Section line to sections _____
 Object _____
 Record distance _____
 Measured distance _____

Other Evidence

Describe evidence of use and occupation such as roads, fences, clearings, timber cutting lines, plantations, etc.. Cite source of testimony if any. _____

At time of search:

1. Did you have the record description?

Yes _____ No _____

2. How was search area located?

Pacing, chaining, photos, maps,
 etc. _____

3. Man hours spent in search _____

4. Do you think additional search might
 recover evidence? Yes _____ No _____

5. Signature _____

Perpetuation Record

Monument and accessories established. Include brief description of area. _____

To perpetuate this cor E cut New BT.

*Ash Stake 9-pist
 6' 8'
 N36E West
 12.85' 6.2'
 14 1/2 529 54 2 1/2 54-9*

*5/12/50
 Ronald Olson*

Certified corner restoration certificate prepared: Yes _____ No _____

Filed in county records at _____ Date _____ County Document No. _____

Identified on aerial photo No. _____ Which is filed at _____

T. 59N R. 26W 4th Mer. N.F. Chippewa County Itasca State Minnesota
North West 1/4 Corner common to sections 29

EXISTING SURVEYS

Original Government Survey

Year surveyed _____
 Original monument _____
(Wood post, stone, pile of stones, pipe, etc.)

Bearing Trees

Species _____
 Diameter _____
 Bearing _____
 Distance _____

Subsequent Corner Restoration

Year surveyed 1965 By County Forest Service
 Where filed or recorded _____
 Monument 2" Iron pipe with brass cap
(Original, concrete post, iron rod, etc.)

Bearing Trees, Reference Objects

| Species | Birch | Balsam | Steel signpost |
|----------|-------|--------|----------------|
| Diameter | 7" | 6" | 72" |
| Bearing | N81E | S32E W | West |
| Distance | 24.3' | 10.6 | 3.8' |

Original Evidence Found

Year of search _____ By _____
 Monument found _____

Original Bearing Trees Found

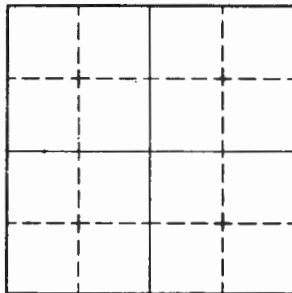
Species _____
 Diameter _____
 Bearing _____
 Distance _____

Evidence of Subsequent Corner Restoration Found

Year of search 1980 By R. Jensen
2" Iron pipe w/ brass cap in place

Dead + down Bearing Trees, Reference Objects

| Species | Birch | Bal. stub | Steel signpost |
|----------|-------|-----------|----------------|
| Diameter | 8" | 7" | 6" |
| Bearing | N81E | S32E W | West |
| Distance | 24.3 | 10.6 | 3.8' |



Sketch

Corner F.S. Land

Relation of Evidence to Record Features Along Section Lines

Section line to sections _____
 Object _____
 Record distance _____
 Measured distance _____

Other Evidence

Describe evidence of use and occupation such as roads, fences, clearings, timber cutting lines, plantations, etc.. Cite source of testimony if any. _____

At time of search:

1. Did you have the record description?

Yes _____ No _____

2. How was search area located?

Pacing, chaining, photos, maps, etc. _____

3. Mon hours spent in search _____

4. Do you think additional search might recover evidence? Yes _____ No _____

5. Signature _____

Perpetuation Record

Monument and accessories established. Include brief description of area. _____

To perpetuate this corner I cut New BT's

| Aspen | Balsam | Birch | Steel sign post |
|-------|--------|-------|-----------------|
| 7' | 4" | 10" | 8' |
| N64W | N45W | N21E | East |
| 39.55 | 24.88 | 33.23 | 5.0' |

*5/12/80
A. J. [unclear]*

NW 1/4 S29 *X* NW 1/4 S1 *BT* W/54-54-28-54-9

Certified corner restoration certificate prepared: Yes _____ No _____

Filed in county records of _____ Date _____ County Document No. _____

Identified on aerial photo No. _____ Which is filed at _____

Index No. S-7
(Alphabetical - Numerical)Book 75LAND CORNER RECORD
(RECTANGULAR SURVEYS)

R9-7150-4 (Rev. 6/13/67)

GPO 802-127

T. 59 N. R. 26 W. Mer. N.F. Chippewa County Itasca State Minnesota
Center North 1/16 Corner common to sections 29 and _____

EXISTING SURVEYS

Original Government Survey

Year surveyed _____

Original monument _____
(Wood post, stone, pile of stones, pipe, etc.)

Bearing Trees

Species _____

Diameter _____

Bearing _____

Distance _____

Subsequent Corner Restoration

Year surveyed 1965 By Forest service

Where filed or recorded _____

Monument 2" Iron pipe w. brass cap
(Original, concrete post, iron rod, etc.)

Bearing Trees, Reference Objects

Species Cedar Cedar steel PostDiameter 6" 5" 22"Bearing N60°W S27W WestDistance 24.2' 16.5' 5.6'

Original Evidence Found

Year of search _____ By _____

Monument found _____

Original Bearing Trees Found

Species _____

Diameter _____

Bearing _____

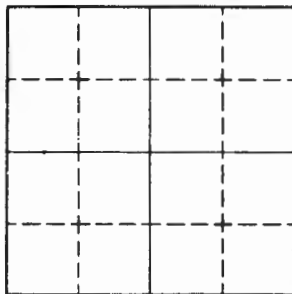
Distance _____

Evidence of Subsequent Corner Restoration Found

Year of search 1980 By R. OlesMonument in place & in good condition

Bearing Trees, Reference Objects

BT OK.



Sketch

Corner F.S. Land

Relation of Evidence to Record Features Along Section Lines

Section line to sections _____

Object _____

Record distance _____

Measured distance _____

Other Evidence

Describe evidence of use and occupation such as roads, fences, clearings, timber cutting lines, plantations, etc.. Cite source of testimony if any. _____

At time of search:

1. Did you have the record description?

Yes _____ No _____

2. How was search area located?

Pacing, chaining, photos, maps, etc. _____

3. Man hours spent in search _____

4. Do you think additional search might recover evidence? Yes _____ No _____

5. Signature _____

Perpetuation Record

Monument and accessories established. Include brief description of area. _____

To bring this corner to standard I cut New RT.

Ash stool snip post
7" 8"

N44E West
19.67 9.0'

SN 16529
15T 54-2654-9

5/12/80

Certified corner restoration certificate prepared: Yes _____ No _____

Filed in county records at _____ Date _____ County Document No. _____

Identified on aerial photo No. _____ Which is filed at _____

Index No. 510
(Alphabetical - Numerical)

LAND CORNER RECORD
(RECTANGULAR SURVEYS)

R9-7 150-4 (Rev. 6/13/67)
 GPO 502-127

T. 59 N R. 26 W 4th Mer. N.F. CHIPPEWA County ITASCA State MN.
MC. Corner common to sections 28 and 29

EXISTING SURVEYS

Original Government Survey

Year surveyed _____
 Original monument _____
(Wood post, stone, pile of stones, pipe, etc.)

Bearing Trees

Species _____
 Diameter _____
 Bearing _____
 Distance _____

Subsequent Corner Restoration

Year surveyed _____ By _____
 Where filed or recorded _____
 Monument _____
(Original, concrete post, iron rod, etc.)

Bearing Trees, Reference Objects

Species _____
 Diameter _____
 Bearing _____
 Distance _____

Original Evidence Found

Year of search 1964 By M. L. McMAHURLE
 Monument found NONE

Original Bearing Trees Found

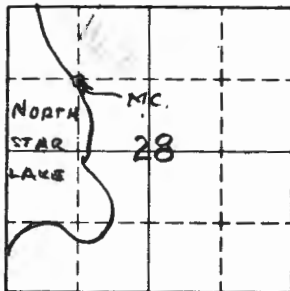
Species BALM OF GILEAD
 Diameter 14"
 Bearing _____
 Distance _____

Evidence of Subsequent Corner Restoration Found

Year of search _____ By _____

Bearing Trees, Reference Objects

Species _____
 Diameter _____
 Bearing _____
 Distance _____



Sketch

○ Corner F.S. Land

Relation of Evidence to Record Features Along Section Lines

Section line to sections _____
 Object _____
 Record distance _____
 Measured distance _____

Other Evidence

Describe evidence of use and occupation such as roads, fences, clearings, timber cutting lines, plantations, etc.. Cite source of testimony if any. _____

OLD CUT LINE - TAG ON TREE. SHOULD BE RESTORED

At time of search:

1. Did you have the record description?

Yes _____ No

2. How was search area located?

Pacing, chaining, photos, maps, etc. MAP

3. Man hours spent in search 1/2

4. Do you think additional search might recover evidence? Yes _____ No

5. Signature _____

Perpetuation Record

Monument and accessories established. Include brief description of area. _____

Certified corner restoration certificate prepared: Yes _____ No _____

Filed in county records at _____ Date _____ County Document No. _____

Identified on aerial photo No. _____ Which is filed at _____

Index No. 5-10-11
(Alphabetical - Numerical)

LAND CORNER RECORD
(RECTANGULAR SURVEYS)

RD-7150-4 (Rev. 6/13/67)
 GPO 802-127

T. 59 N R. 26 W 4th Mer. N.F. Chippewa County Itasca State MN
SMC N 1/6 Corner common to sections 2B and _____
NORTH STAR LAKE

EXISTING SURVEYS

Original Government Survey

Year surveyed _____
 Original monument _____
(Wood post, stone, pile of stones, pipe, etc.)

Bearing Trees

Species _____
 Diameter _____
 Bearing _____
 Distance _____

Subsequent Corner Restoration

Year surveyed 1926 By Itasca Co.
 Where filed or recorded Itasca Co. Surveyor, Grand Rapids
 Monument Iron Pipe
(Original, concrete post, iron rod, etc.)

Bearing Trees, Reference Objects

Species B. of Gilead B. of Gilead
 Diameter 10" 10"
 Bearing N 05° W S 40° E
 Distance 12.60' 40.00'

Original Evidence Found

Year of search _____ By _____
 Monument found _____

Original Bearing Trees Found

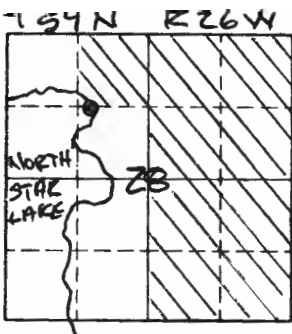
Species _____
 Diameter _____
 Bearing _____
 Distance _____

Evidence of Subsequent Corner Restoration Found

Year of search 1989 By Northern Lights
S&M Found no evidence

Bearing Trees, Reference Objects

Species _____
 Diameter _____
 Bearing _____
 Distance _____



Sketch

○ Corner ▨ F.S. Land

Relation of Evidence to Record Features Along Section Lines

Section line to sections _____
 Object _____
 Record distance _____
 Measured distance _____

Other Evidence

Describe evidence of use and occupation such as roads, fences, clearings, timber cutting lines, plantations, etc.. Cite source of testimony if any. _____

At time of search:

1. Did you have the record description?

Yes No _____

2. How was search area located?

Pacing, chaining, photos, maps,
 etc. Map traverse
 mathematics

3. Man hours spent in search 4 hrs

4. Do you think additional search might recover evidence? Yes _____ No

5. Signature David E. Anderson

Perpetuation Record

Monument and accessories established. Include brief description of area. 1989
Klouthern Lights S&M set Brass Capped pipe in
NW corner of garden. BT's as follows

| | | |
|------------|-------|--------|
| Cedar 5" | N36°W | 29.60' |
| Balsam 18" | N15°E | 20.46' |
| Birch 6" | N41°E | 39.34' |
| Sign Post | West | 1.0' |

Certified corner restoration certificate prepared: Yes No _____

Filed in county records at Grand Rapids Date 12/15/89 County Document No. 409518

Identified on aerial photo No. _____ Which is filed at _____

Index No. S-10,11
(Alphabetical - Numerical)

BOOK # 2
PAGE # 65

LAND CORNER RECORD
(RECTANGULAR SURVEYS)

RD-5680-11 (5/12/61)

T. 59 N R. 26 W Mer. N.F. Clippew County Storaa State Minnesota
SMC Corner common to sections 28 and

EXISTING SURVEYS

Original Government Survey

Year surveyed _____
Original monument 11
(Wood post, stone, pile of stones, pipe, etc.)

Species Field Check used!
Diameter _____
Bearing _____
Distance _____

Original Evidence Found

Year of search 1964 By Y. L. McManigle
Monument found None

Original Bearing Trees Found

Species Balsa of 9 1/2"
Diameter 14" Swag.
Bearing _____
Distance _____

Subsequent Corner Restoration


Year surveyed _____ By _____
Where filed or recorded _____
Monument _____
(Original, concrete post, iron rod, etc.)

Evidence of Subsequent Corner Restoration Found

Year of search _____ By _____

Bearing Trees, Reference Objects

Species _____
Diameter _____
Bearing _____
Distance _____



Sketch

○ Corner ■ F.S. Land

Relation of Evidence to Record Features Along Section Lines

Section line to sections _____
 Object _____
 Record distance _____
 Measured distance _____

Other Evidence

Describe evidence of use and occupation such as roads, fences, clearings, timber cutting lines, plantations, etc.. Cite source of testimony if any. _____

old cut line - Tag on tree. Should be perpetuated

At time of search:

1. Did you have the record description?

Yes _____ No

2. How was search area located?

Pacing, chaining, photos, maps, etc. *Map*

3. Man hours spent in search *1/2*

4. Do you think additional search might recover evidence? Yes _____ No

Perpetuation Record

Monument and accessories established. Include brief description of area. _____

Certified corner restoration certificate prepared: Yes _____ No _____

Filed in county records at _____ Date _____ County Document No. _____

Identified on aerial photo No. _____ Which is filed at _____

5. Signature *[Handwritten Signature]*

Index No. S-11
(Alphabetical - Numerical)

LAND CORNER RECORD
(RECTANGULAR SURVEYS)

R9-7150-4 (Rev. 6/13/67)
 GPO 502-127

T. S9N R. 26W 4th Mer. N.F. Chippewa County Itasca State MN
C N 1/16 Corner common to sections 28 and _____

EXISTING SURVEYS

Original Government Survey

Year surveyed _____
 Original monument _____
(Wood post, stone, pile of stones, pipe, etc.)

Bearing Trees

Species _____
 Diameter _____
 Bearing _____
 Distance _____

Original Evidence Found

Year of search _____ By _____
 Monument found _____

Original Bearing Trees Found

Species _____
 Diameter _____
 Bearing _____
 Distance _____

Subsequent Corner Restoration

Year surveyed 1926, 1962 By Itasca Co., U.S.F.S.
 Where filed or recorded Itasca Co. Surveyor, Grand Rapids
 Monument 1926 set iron pipe midway & on line between N 1/4 E C 1/4 Sec. 28
(Original concrete post, iron rod, etc.)
1962 USPS replace I.P. with concrete monument.

Evidence of Subsequent Corner Restoration Found

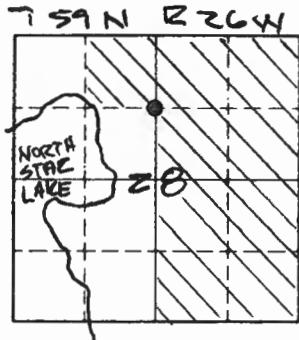
Year of search 1989 By Northern Lights S&M
Found 1962 concrete monument in good condition. The following BTS were found nails were placed in side blazes and remeasured.

Bearing Trees, Reference Objects

| Species | Birch | Birch | Birch | Birch |
|----------|--------|--------|-----------|-----------|
| Diameter | 4" | 5" | 7" | 7" |
| Bearing | S33°E | S45°W | S39 1/2°E | N39 1/2°W |
| Distance | 30.50' | 10.50' | 23.45' | 19.03' |
| | (1926) | (1926) | (1962) | (1962) |

Bearing Trees, Reference Objects

| Birch | Ash | Birch | Birch | |
|----------|-------|-------------|--------|---------|
| Diameter | 6" | 12" | 6" | 8" Dead |
| Bearing | N39°W | N38°E | S39°E | S55°W |
| Distance | 19.0' | 65.35'slope | 23.45' | 11.05' |



Sketch

○ Corner ▨ F.S. Land

Relation of Evidence to Record Features Along Section Lines

Section line to sections _____
 Object _____
 Record distance _____
 Measured distance _____

Other Evidence

Describe evidence of use and occupation such as roads, fences, clearings, timber cutting lines, plantations, etc.. Cite source of testimony if any. _____

At time of search:

1. Did you have the record description?

Yes No _____

2. How was search area located?

Pacing, chaining, photos, maps,
 etc. Map & Compass

3. Man hours spent in search 2 hrs.

4. Do you think additional search might
 recover evidence? Yes _____ No _____

5. Signature David P. Aulen

Perpetuation Record

Monument and accessories established. Include brief description of area. 1989
Northern Lights Survey found U.S.F.S. Concrete
monument in good condition.

Certified corner restoration certificate prepared: Yes No _____

Filed in county records at Grand Rapids Date 12/15/89 County Document No. 409518

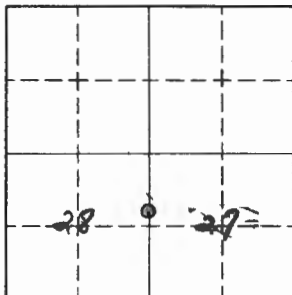
Identified on aerial photo No. _____ Which is filed at _____

T. 59N R. 26W Mer. N.F. Chippewa County Itasca State Minnesota
N 1/16 Corner common to sections 27-28 and _____

EXISTING SURVEYS

| Original Government Survey | | Original Evidence Found | |
|---------------------------------------------------------------------------------------------------------------------------------------------------------------------------------------------------------------------------|--|------------------------------------------------------------------------------------------------------------------------------------|--|
| Year surveyed <u>1925</u> | | Year of search <u>1964</u> By <u>Wm. H. Okerman</u> | |
| Original monument <small>(Wood post, stone, pile of stones, pipe, etc.)</small> | | Monument found _____ | |
| <p style="text-align: center;">Bearing Trees</p> Species <u>Tamarack</u> <u>Spruce</u> Diameter <u>4"</u> <u>4"</u> Bearing <u>S05°</u> <u>S85°E</u> Distance <u>11.4'</u> <u>40.8'</u> | | <p style="text-align: center;">Original Bearing Trees Found</p> Species _____ Diameter _____ Bearing _____ Distance _____ | |
| Subsequent Corner Restoration | | Evidence of Subsequent Corner Restoration Found | |
| Year surveyed <u>1964</u> By <u>Okerman</u> | | Year of search _____ By _____ | |
| Where filed or recorded _____ | | _____ | |
| Monument <u>2" inside diameter, 5' long galvanized steel pipe filled with concrete & capped with a 3" diameter bronze tablet.</u> <small>(Original corner monument from 1925)</small> | | _____ | |
| <p style="text-align: center;">Bearing Trees, Reference Objects</p> Species <u>Bl. Spruce</u> <u>Bl. Spruce</u> Diameter <u>4"</u> <u>4"</u> Bearing <u>S28°E</u> <u>S4°W</u> Distance <u>32.2'</u> <u>33.6'</u> | | _____ | |

Relation of Evidence to Record Features Along Section Lines



Sketch

○ Corner ▨ F.S. Land

Section line to sections _____
 Object _____
 Record distance _____
 Measured distance _____

Other Evidence

Describe evidence of use and occupation such as roads, fences, clearings, timber cutting lines, plantations, etc.. Cite source of testimony if any. _____

At time of search:

1. Did you have the record description?

Yes _____ No _____

2. How was search area located?

Pacing, chaining, photos, maps, .
 etc. _____

3. Man hours spent in search _____

4. Do you think additional search might

recover evidence? Yes _____ No _____

5. Signature _____

Perpetuation Record

Monument and accessories established. Include brief description of area. _____

Certified corner restoration certificate prepared: Yes _____ No _____

Filed in county records at _____ Date _____ County Document No. _____

Identified on aerial photo No. _____ Which is filed at _____

Index No. S-T-9
(Alphabetical - Numerical)

LAND CORNER RECORD
(RECTANGULAR SURVEYS)

R9-7150-4 (Rev. 6/13/67)
GPO 802-127

T. 59 N R. 26 W 4th Mer. N.F. Chippewa County Itasca State Mn.
(WITNESS) Meander Corner common to sections 29 and 28
NORTH STAR LAKE

EXISTING SURVEYS

Original Government Survey

Year surveyed 1874
Original monument Wood Post
(Wood post, stone, pile of stones, pipe, etc.)

Bearing Trees

| | | | | |
|----------|----------------|----------------|--|--|
| Species | <u>Spruce</u> | <u>Cedar</u> | | |
| Diameter | <u>7"</u> | <u>7"</u> | | |
| Bearing | <u>N 70° E</u> | <u>N 80° W</u> | | |
| Distance | <u>3.3'</u> | <u>5.94'</u> | | |

Original Evidence Found

Year of search 1925 By Itasca Co
Monument found None

Original Bearing Trees Found

| | | | | |
|----------|----------------|----------------|--|--|
| Species | <u>Spruce</u> | <u>Cedar</u> | | |
| Diameter | <u>7"</u> | <u>7"</u> | | |
| Bearing | <u>N 70° E</u> | <u>N 80° W</u> | | |
| Distance | <u>3.3'</u> | <u>5.94'</u> | | |

Subsequent Corner Restoration

Year surveyed 1925, 26, 65 By Itasca Co.
Where filed or recorded Itasca Co. Surveyor, Grand Rapids
Monument 1965 aluminum capped pipe is set 16.90' north of original Mc position.
(Original, concrete post, iron rod, etc.)

Evidence of Subsequent Corner Restoration Found

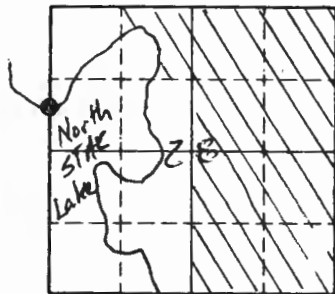
Year of search 1989 By Northern Lights Surveying and mapping found County WCP

Bearing Trees, Reference Objects

| | | | | |
|----------|-------------------|-------------------|-------------------|-------------------|
| Species | <u>Spruce</u> | <u>Cedar</u> | <u>Cedar</u> | <u>Cedar</u> |
| Diameter | <u>5"</u> | <u>10"</u> | <u>4"</u> | <u>9"</u> |
| Bearing | <u>N 27° W</u> | <u>N 30° E</u> | <u>N 87° E</u> | <u>N 06° E</u> |
| Distance | <u>7.00'</u> | <u>12.65'</u> | <u>35.23</u> | <u>15.80'</u> |
| | <u>(1965) Co.</u> | <u>(1965) Co.</u> | <u>(1984) Co.</u> | <u>(1984) Co.</u> |

Bearing Trees, Reference Objects

| | | | |
|-------------------|-------------------|-------------------|--------------------|
| <u>Cedar</u> | <u>Cedar</u> | <u>Cedar</u> | <u>Cedar Stmp.</u> |
| <u>10"</u> | <u>12"</u> | <u>7"</u> | <u>12"</u> |
| <u>North</u> | <u>N 37° E</u> | <u>East</u> | <u>S 70° E</u> |
| <u>16.33'</u> | <u>12.92'</u> | <u>35.42'</u> | <u>14.67'</u> |
| <u>(1984) Co.</u> | <u>(1965) Co.</u> | <u>(1984) Co.</u> | <u>(1925) Co.</u> |



Sketch

○ Corner ▨ F.S. Land

Relation of Evidence to Record Features Along Section Lines

Section line to sections _____
 Object _____
 Record distance _____
 Measured distance _____

Other Evidence

Describe evidence of use and occupation such as roads, fences, clearings, timber cutting lines, plantations, etc.. Cite source of testimony if any. _____

At time of search:

1. Did you have the record description?

Yes No _____

2. How was search area located?

Pacing, chaining, photos, maps, etc. Map

3. Man hours spent in search 1 hr

4. Do you think additional search might recover evidence? Yes _____ No _____

5. Signature David E. Anderson

Perpetuation Record

Monument and accessories established. Include brief description of area. _____

Corner is on point on North Star lake south of the North Star Lake Resort

- 1890' South to True MC position -

Certified corner restoration certificate prepared: Yes No _____

Filed in county records at Grand Rapids Date 12/15/89 County Document No. 409522

Identified on aerial photo No. _____ Which is filed at _____

Index No. I 1
(Alphabetical - Numerical)

BOOK # 4
PAGE # 9

LAND CORNER RECORD
(RECTANGULAR SURVEYS)

RS-5680-11 (5/12/64)

T. 59 N R. 26-27 W Mer. N.F. Chippewa County Stasca State Mich.
Quarter Corner common to sections 30 and 25

EXISTING SURVEYS

Original Government Survey

Original Evidence Found

Year surveyed _____
Original monument _____
(Wood post, stone, pile of stones, pipe, etc.)

Year of search _____ By _____
Monument found _____

Bearing Trees
Species Needle Field Oak
Diameter _____
Bearing _____
Distance _____

Original Bearing Trees Found

Species _____
Diameter _____
Bearing _____
Distance _____

Subsequent Corner Restoration

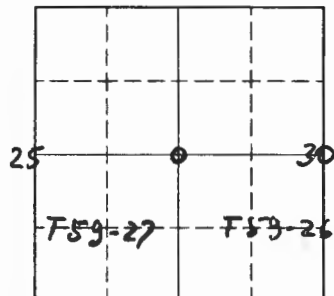
Evidence of Subsequent Corner Restoration Found

Year surveyed _____ By _____
Where filed or recorded _____
Monument _____
(Original, concrete post, iron rod, etc.)

Year of search _____ By _____

Bearing Trees, Reference Objects

Species _____
Diameter _____
Bearing _____
Distance _____



Sketch

○ Corner ▨ F.S. Land

Relation of Evidence to Record Features Along Section Lines

Section line to sections _____
 Object _____
 Record distance _____
 Measured distance _____

Other Evidence

Describe evidence of use and occupation such as roads, fences, clearings, timber cutting lines, plantations, etc.. Cite source of testimony if any. *Blue line painted E-W from R-R grade. BT's painted blue. Corner markers posted. (10-65). Iron pin marker corner*

At time of search:

1. Did you have the record description?

Yes _____ No X

2. How was search area located?

Pacing, chaining, photos, maps,

etc. Compass - pace

3. Man hours spent in search 0

4. Do you think additional search might

recover evidence? Yes _____ No X

5. Signature G. R. Jabuka

Perpetuation Record

Monument and accessories established. Include brief description of area. _____

Certified corner restoration certificate prepared: Yes _____ No _____

Filed in county records at _____ Date _____ County Document No. _____

Identified on aerial photo No. _____ Which is filed at _____

T. 59N R. 26W 4th Mer. N.F. Chippewa County Itasca State Minnesota
Quarter Corner common to sections 29-30 and

EXISTING SURVEYS

Original Government Survey

Year surveyed 1926
 Original monument (Wood post, stone, pile of stones, pipe, etc.)

Bearing Trees

| | | |
|----------|---------------|---------------|
| Species | <u>Balsam</u> | <u>Balsam</u> |
| Diameter | <u>5"</u> | <u>10"</u> |
| Bearing | <u>S75°E</u> | <u>S50°W</u> |
| Distance | <u>27.1'</u> | <u>20.0'</u> |

Subsequent Corner Restoration

Year surveyed 1965 By Okerman
 Where filed or recorded _____
 Monument 2" inside diameter, 5' long galvanized
(Original, concrete post, iron rod, etc.)
steel pipe filled with concrete & capped
with a 3" diameter bronze tablet

Bearing Trees, Reference Objects

| | | |
|----------|---------------|---------------|
| Species | <u>Cedar</u> | <u>Cedar</u> |
| Diameter | <u>13"</u> | <u>11"</u> |
| Bearing | <u>S80 W</u> | <u>S11½ W</u> |
| Distance | <u>10.55'</u> | <u>69.0'</u> |

Original Evidence Found

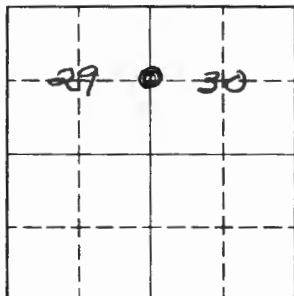
Year of search 1965 By Wm. Okerman
 Monument found 1½" Iron pipe

Original Bearing Trees Found

| | |
|----------|-------|
| Species | _____ |
| Diameter | _____ |
| Bearing | _____ |
| Distance | _____ |

Evidence of Subsequent Corner Restoration Found

Year of search _____ By _____



Sketch

○ Corner ▨ F.S. Land

Relation of Evidence to Record Features Along Section Lines

Section line to sections _____
 Object _____
 Record distance _____
 Measured distance _____

Other Evidence

Describe evidence of use and occupation such as roads, fences, clearings, timber cutting lines, plantations, etc.. Cite source of testimony if any. _____

At time of search:

1. Did you have the record description?

Yes _____ No _____

2. How was search area located?

Pacing, chaining, photos, maps,
 etc. _____

3. Man hours spent in search _____

4. Do you think additional search might
 recover evidence? Yes _____ No _____

5. Signature _____

Perpetuation Record

Monument and accessories established. Include brief description of area. _____

Certified corner restoration certificate prepared: Yes _____ No _____

Filed in county records at _____ Date _____ County Document No. _____

Identified on aerial photo No. _____ Which is filed at _____

Index No. T-7
(Alphabetical - Numerical)

LAND CORNER RECORD
(RECTANGULAR SURVEYS)

RD-7 150-4 (Rev. 6/13/67)
 GPO 802-127

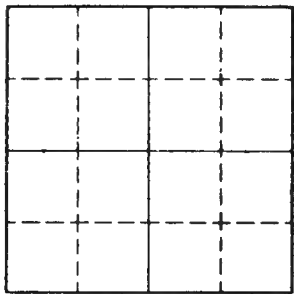
T. 59N R. 26W 4th Mer. N.F. Chippewa County Itasca State Minnesota
C 1/4 Corner common to sections 29 and

EXISTING SURVEYS

| Original Government Survey | Original Evidence Found |
|-----------------------------------------------------------------------------------------------------------------------------------------------------------------------------------------------------------------------------------------------------------------------------|------------------------------------------------------------------------------------------------------------------------------------|
| Year surveyed <u>not set in 1964</u> Original monument <u>ADJUTANT SURVEY</u> <small>(wood post, stone, pile of stones, pipe, etc.)</small> | Year of search _____ By _____ Monument found _____ |
| <p style="text-align: center;">Bearing Trees</p> Species _____ Diameter _____ Bearing _____ Distance _____ | <p style="text-align: center;">Original Bearing Trees Found</p> Species _____ Diameter _____ Bearing _____ Distance _____ |
| <p style="text-align: center;">Subsequent Corner Restoration</p> | <p style="text-align: center;">Evidence of Subsequent Corner Restoration Found</p> |
| Year surveyed _____ By _____ Where filed or recorded _____ Monument <u>Set a 2 in inside diam</u> <small>(Original, concrete post, iron rod, etc.)</small> <u>concrete filled galvanized iron</u> <u>pipe w/a 3 in diam brass cap:</u> <u>up 1.9 feet</u> | Year of search _____ By _____ <u>See: T59N R26W BK 1 pg 79</u> <u>T59N R26W BK 4 pg 36</u> |
| <p style="text-align: center;">Bearing Trees, Reference Objects</p> Species _____ Diameter _____ Bearing _____ Distance _____ | <p style="text-align: center;">Bearing Trees, Reference Objects</p> _____ _____ _____ _____ |

T59N R26W
 C 1/4 S 29
 1964
 PLS No 6807

Relation of Evidence to Record Features Along Section Lines



Sketch

○ Corner F.S. Land

Section line to sections _____

Object _____

Record distance _____

Measured distance _____

Other Evidence

Describe evidence of use and occupation such as roads, fences, clearings, timber cutting lines, plantations, etc.. Cite source of testimony if any. _____

At time of search:

1. Did you have the record description?
Yes No _____

2. How was search area located?
Pacing, chaining, photos, maps, etc. _____

3. Man hours spent in search 1/4

4. Do you think additional search might recover evidence? Yes No _____

5. Signature Alvin P. Koucho

Perpetuation Record

Monument and accessories established. Include brief description of area. 08-03-82

Monument left as found:

Accessories:

| | | | |
|----------------|-----------------|-----------------|------------------------|
| <u>Cedar</u> | <u>Tamarack</u> | <u>Tamarack</u> | <u>steel sign post</u> |
| <u>9 in</u> | <u>10 in</u> | <u>10 in</u> | |
| <u>N29°E</u> | <u>S08°W</u> | <u>65°W</u> | <u>S02°E</u> |
| <u>6.15 ft</u> | <u>2.68 ft</u> | <u>22.53 ft</u> | <u>5.45 ft</u> |

Certified corner restoration certificate prepared: Yes _____ No _____

Filed in county records of _____ Date _____ County Document No. _____

Identified on aerial photo No. _____ Which is filed at _____

Index No. T-7
(Alphabetical - Numerical)LAND CORNER RECORD
(RECTANGULAR SURVEYS)

R9-5680-11 (5/12/81)

T. 59N R. 26W Mer. N.F. Chippewa County Itasca State Minnesota
Center Quarter Corner common to sections 29 and

EXISTING SURVEYS

Original Government Survey

Year surveyed 1926Original monument
(Wood post, stone, pile of stones, pipe, etc.)

Bearing Trees

Species Cedar Tamarack
Diameter 4" 5"
Bearing N6°E S9°W
Distance 5.3' 22.5'

Subsequent Corner Restoration

Year surveyed 1964 By Okerman

Where filed or recorded

Monument 2" inside diameter, 5' long galvanized
(Original, concrete post, iron rod, etc.)
steel pipe filled with concrete & capped
with a 3" diameter bronze tablet

Bearing Trees, Reference Objects

Species Tamarack
Diameter 8"
Bearing S63½ W
Distance 23.0'

Original Evidence Found

Year of search 1964 By OkermanMonument found Iron monument

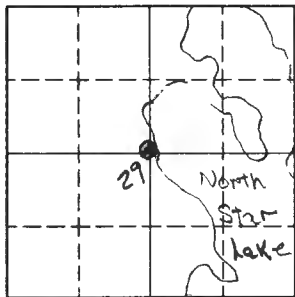
Original Bearing Trees Found

Species _____
Diameter _____
Bearing _____
Distance _____

Evidence of Subsequent Corner Restoration Found

Year of search _____ By _____

Relation of Evidence to Record Features Along Section Lines



Sketch

○ Corner ▨ F.S. Land

Section line to sections _____
 Object _____
 Record distance _____
 Measured distance _____

Other Evidence

Describe evidence of use and occupation such as roads, fences, clearings, timber cutting lines, plantations, etc.. Cite source of testimony if any. _____

At time of search:

1. Did you have the record description?

Yes _____ No _____

2. How was search area located?

Pacing, chaining, photos, maps,
 etc. _____

3. Man hours spent in search _____

4. Do you think additional search might
 recover evidence? Yes _____ No _____

5. Signature _____

Perpetuation Record

Monument and accessories established. Include brief description of area. _____

Certified corner restoration certificate prepared: Yes _____ No _____

Filed in county records at _____ Date _____ County Document No. _____

Identified on aerial photo No. _____ Which is filed at _____

Index No. I-11
(Alphabetical - Numerical)

LAND CORNER RECORD
(RECTANGULAR SURVEYS)

R9-7150-4 (Rev. 6/13/67)
 GPO 802-127

T. 59N R. 26W 4th Mer. N.F. Chippewa County Hasca State Minn.
Center Corner common to sections 28 and _____

EXISTING SURVEYS

Original Government Survey

Year surveyed 1874
 Original monument None
(Wood post, stone, pile of stones, pipe, etc.)

Bearing Trees

Species _____
 Diameter _____
 Bearing _____
 Distance _____

Original Evidence Found

Year of search _____ By _____
 Monument found _____

Original Bearing Trees Found

Species _____
 Diameter _____
 Bearing _____
 Distance _____

Subsequent Corner Restoration

Year surveyed 1926 By LW Johnson
 Where filed or recorded Hasca Co. Surveyors Office
 Monument Iron Pipe
(Original concrete post, iron rod, etc.)
1965 Perpetuated by USFS with
Brass Capped Pipe

Evidence of Subsequent Corner Restoration Found

Year of search 1989 By Northern Lights S & M
 Found Brass Capped Pipe

Bearing Trees, Reference Objects

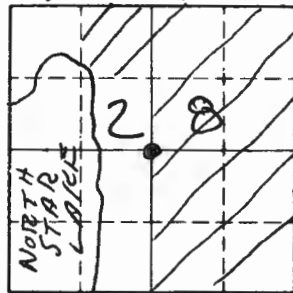
| | | | | |
|----------|------------------|----------------|--------------|---------------|
| Species | <u>Birch(26)</u> | <u>Ash(26)</u> | <u>Ash</u> | <u>Ash 6"</u> |
| Diameter | <u>6</u> | <u>6"</u> | <u>9"</u> | <u>6"</u> |
| Bearing | <u>N79°W</u> | <u>S71°W</u> | <u>N7½°E</u> | <u>S2°E</u> |
| Distance | <u>25.80'</u> | <u>28.30'</u> | <u>19.0'</u> | <u>17.2'</u> |

Bearing Trees, Reference Objects

| | | |
|----------|---------------|---------------|
| Species | <u>Ash</u> | <u>Ash</u> |
| Diameter | <u>8"</u> | <u>7"</u> |
| Bearing | <u>N70°E</u> | <u>S2°E</u> |
| Distance | <u>18.62'</u> | <u>17.20'</u> |

Nail Placed a Record Tie Distance

T59N R26W



Sketch

○ Corner ▨ F.S. Land

Relation of Evidence to Record Features Along Section Lines

Section line to sections _____
 Object _____
 Record distance _____
 Measured distance _____

Other Evidence

Describe evidence of use and occupation such as roads, fences, clearings, timber cutting lines, plantations, etc. Cite source of testimony if any.

FS true line from 1965 re-opened and blazes still apparent

At time of search:

1. Did you have the record description?

Yes No _____

2. How was search area located?

Pacing, chaining, photos, maps, etc. Traverse

3. Man hours spent in search 2

4. Do you think additional search might recover evidence? Yes _____ No _____

5. Signature [Signature]

Perpetuation Record

Monument and accessories established. Include brief description of area.

New BT: 12" Ash West 15.03' (FS Tag Date 1955 already here)
 Corner falls on NE side of Ash swamp

Certified corner restoration certificate prepared: Yes No _____

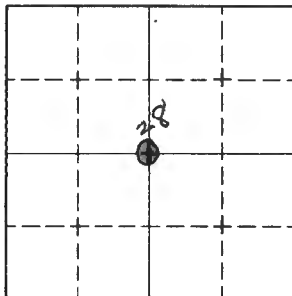
Filed in county records at Grand Rapids Date 12/15/89 County Document No. 409520

Identified on aerial photo No. _____ Which is filed at _____

T. 59N R. 26W 4 Mer. N.F. Chippewa County Itasca State Minnesota
Center Quarter Corner common to sections 28 and _____

EXISTING SURVEYS

| Original Government Survey | Original Evidence Found |
|-----------------------------------------------------------------------------------------------------------------------------------------------------------------------------------------------|-----------------------------------------------------|
| Year surveyed <u>1925</u> | Year of search <u>1965</u> By <u>Wm. H. Okerman</u> |
| Original monument <small>(Wood post, stone, pile of stones, pipe, etc.)</small> | Monument found _____ |
| Bearing Trees | Original Bearing Trees Found |
| Species <u>Birch</u> <u>Bl. Ash</u> | Species _____ |
| Diameter <u>6"</u> <u>6"</u> | Diameter _____ |
| Bearing <u>N79°W</u> <u>S71°W</u> | Bearing _____ |
| Distance <u>25.8'</u> <u>28.3'</u> | Distance _____ |
| Subsequent Corner Restoration | Evidence of Subsequent Corner Restoration Found |
| Year surveyed <u>1965</u> By <u>Okerman</u> | Year of search _____ By _____ |
| Where filed or recorded _____ | _____ |
| Monument <u>2" inner diameter, 5' long galvanized steel pipe filled with concrete and capped with a 3" diameter bronze tablet</u> <small>(Original, concrete post, iron rod, etc.)</small> | _____ |
| _____ | _____ |
| Bearing Trees, Reference Objects | |
| Species <u>Bl. Ash</u> <u>Bl. Ash</u> | |
| Diameter <u>9"</u> <u>6"</u> | |
| Bearing <u>N7½° E</u> <u>S2° E</u> | |
| Distance <u>19.0'</u> <u>17.2'</u> | |



Sketch

○ Corner ▨ F.S. Land

Relation of Evidence to Record Features Along Section Lines

Section line to sections -----
 Object -----
 Record distance -----
 Measured distance -----

Other Evidence

Describe evidence of use and occupation such as roads, fences, clearings, timber cutting lines, plantations, etc.. Cite source of testimony if any. _____

At time of search:

1. Did you have the record description?

Yes _____ No _____

2. How was search area located?

Pacing, chaining, photos, maps,
 etc. _____

3. Man hours spent in search _____

4. Do you think additional search might
 recover evidence? Yes _____ No _____

5. Signature _____

Perpetuation Record

Monument and accessories established. Include brief description of area. _____

Certified corner restoration certificate prepared: Yes _____ No _____

Filed in county records at _____ Date _____ County Document No. _____

Identified on aerial photo No. _____ Which is filed at _____

Index No. T-13
(Alphabetical - Numerical)

LAND CORNER RECORD
(RECTANGULAR SURVEYS)

R9-7150-4 (Rev. 6/13/67)
 GPO 802-127

T. 59 N R. 26 W 4th P. Mer. N.F. CHIPPewa County ITASCA State MINNESOTA
QUARTER Corner common to sections 28 and 27

EXISTING SURVEYS

Original Government Survey

Year surveyed 1874
 Original monument Wood Post
(Wood post, stone, pile of stone, pipe, etc.)

Bearing Trees

| | | |
|----------|-----------------|-----------------|
| Species | <u>Red Pine</u> | <u>Red Pine</u> |
| Diameter | <u>15"</u> | <u>12"</u> |
| Bearing | <u>N 35° E</u> | <u>S 8° W</u> |
| Distance | <u>5.28'</u> | <u>16.25'</u> |

Subsequent Corner Restoration

Year surveyed 1925 1964 By Itasca Co U.S.F.S.
 Where filed or recorded _____
 Monument Iron Pipe was set at the "lost" position
in 1925 (Original, concrete post, iron rod, etc.) U.S.F.S. set a Brass capped pipe
in 1964

Bearing Trees, Reference Objects

| | | |
|----------|----------------------|----------------------|
| Species | <u>Red Pine (25)</u> | <u>Red Pine (25)</u> |
| Diameter | <u>5"</u> | <u>5"</u> |
| Bearing | <u>S 46° W</u> | <u>N 31° E</u> |
| Distance | <u>16.90'</u> | <u>22.90'</u> |
| | <u>Estab.</u> | <u>Estab.</u> |

Original Evidence Found

Year of search _____ By _____
 Monument found _____

Original Bearing Trees Found

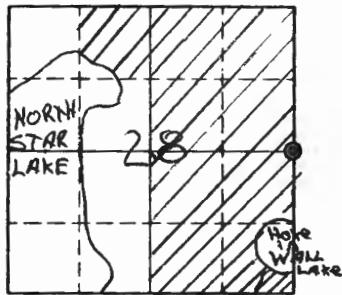
| | |
|----------|-------|
| Species | _____ |
| Diameter | _____ |
| Bearing | _____ |
| Distance | _____ |

Evidence of Subsequent Corner Restoration Found

Year of search 1989 By Norther Lights S&M
Finds the U.S.F.S. Brass Capped Pipe
with Johnsons RT's.

Bearing Trees, Reference Objects

| | | |
|----------|-----------------|-----------------|
| Species | <u>Red Pine</u> | <u>Red Pine</u> |
| Diameter | <u>5"</u> | <u>5"</u> |
| Bearing | <u>S 46° W</u> | <u>N 31° E</u> |
| Distance | <u>16.90'</u> | <u>22.90'</u> |
| | <u>FOUND</u> | <u>FOUND</u> |



Sketch

○ Corner ▨ F.S. Land

Relation of Evidence to Record Features Along Section Lines

Section line to sections _____
 Object _____
 Record distance _____
 Measured distance _____

Other Evidence

Describe evidence of use and occupation such as roads, fences, clearings, timber cutting lines, plantations, etc.. Cite source of testimony if any.

Cut line from 1960's or 1920's is clearing visible in swamp to the north all the way to the NE of Section 28

At time of search:

1. Did you have the record description?
 Yes X No _____

2. How was search area located?
 Pacing, chaining, photos, maps, etc. Traverse

3. Man hours spent in search 1 hr.

4. Do you think additional search might recover evidence? Yes _____ No X

5. Signature *[Handwritten Signature]*

Perpetuation Record

Monument and accessories established. Include brief description of area.

CORNER was accepted as part of the resurvey of Sec 28 by L.W. Johnson

Established New BT: 16" Red Pine S16°E 20.11'

Certified corner restoration certificate prepared: Yes X No _____

Filed in county records at Grand Rapids Date 12/15/89 County Document No. 409521

Identified on aerial photo No. _____ Which is filed at _____

T. 59N R. 26W 4 Mer. N.F. Chippewa County Itasca State Minnesota
Quarter Corner common to sections 27-28 and _____

EXISTING SURVEYS

Original Government Survey

Year surveyed 1925Original monument _____
(Wood post, stone, pile of stones, pipe, etc.)

| | Bearing Trees |
|------------------------|----------------|
| Species <u>N. Pine</u> | <u>N. Pine</u> |
| Diameter <u>5"</u> | <u>5"</u> |
| Bearing <u>N31°E</u> | <u>S46°W</u> |
| Distance <u>22.9'</u> | <u>16.9'</u> |

Original Evidence Found

Year of search 1964 By Wm. H. Okerman

Monument found _____

Original Bearing Trees Found

Species _____

Diameter _____

Bearing _____

Distance _____

Subsequent Corner Restoration

Year surveyed 1964 By Okerman

Where filed or recorded _____

Monument 2" diameter 5' long galvanized steel pipe filled with concrete & capped with a 3" diameter bronze tablet

Bearing Trees, Reference Objects

Species _____

Diameter _____

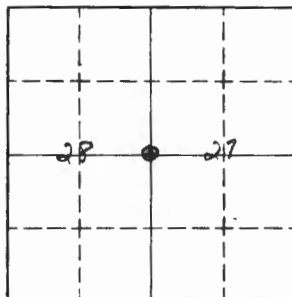
Bearing _____

Distance _____

Evidence of Subsequent Corner Restoration Found

Year of search _____ By _____

Relation of Evidence to Record Features Along Section Lines



Sketch

○ Corner ▨ F.S. Land

Section line to sections _____
 Object _____
 Record distance _____
 Measured distance _____

Other Evidence

Describe evidence of use and occupation such as roads, fences, clearings, timber cutting lines, plantations, etc.. Cite source of testimony if any. _____

At time of search:

1. Did you have the record description?

Yes _____ No _____

2. How was search area located?

Pacing, chaining, photos, maps,
 etc. _____

3. Man hours spent in search _____

4. Do you think additional search might

recover evidence? Yes _____ No _____

5. Signature _____

Perpetuation Record

Monument and accessories established. Include brief description of area. _____

Certified corner restoration certificate prepared: Yes _____ No _____

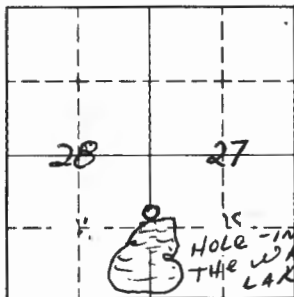
Filed in county records at _____ Date _____ County Document No. _____

Identified on aerial photo No. _____ Which is filed at _____

T. 59N R. 26W S. 4 Mer. N.F. Chippewa County Itasca State Minnesota
Meander Corner common to sections 27-28 and _____

EXISTING SURVEYS

| Original Government Survey | Original Evidence Found |
|--------------------------------------------------------------------------------------------------------------------------------------------------------------------------------------------------------------------------------------------------------------------------------------------------------------------------------------------------------------------------------------------------------------------------------------------------------------------------------------------------------------------------------------------------------------------------------|------------------------------------------------------------------------------------------------------------------------------------------------------|
| Year surveyed <u>1926</u> Original monument _____ <small>(Wood post, stone, pile of stones, pipe, etc.)</small> | Year of search <u>1964</u> By <u>Wm. Okerman</u> Monument found <u>Iron monument</u> |
| <p style="text-align: center;">Bearing Trees</p> Species <u>Spruce</u> <u>Spruce</u> Diameter <u>6"</u> <u>5"</u> Bearing <u>N43° W</u> <u>N27° E</u> Distance <u>20.6'</u> <u>9.8'</u> | <p style="text-align: center;">Original Bearing Trees Found</p> Species _____ Diameter _____ Bearing _____ Distance _____ |
| <p style="text-align: center;">Subsequent Corner Restoration</p> Year surveyed <u>1964</u> By <u>Wm. Okerman</u> Where filed or recorded _____ Monument <u>2" inside diameter, 5' long galvanized steel pipe filled with concrete & capped with a 3" diameter bronze tablet</u> <small>(Original, concrete post, iron rod, etc.)</small> <p style="text-align: center;">Bearing Trees, Reference Objects</p> Species <u>Cedar</u> <u>Tamarack</u> Diameter <u>7"</u> <u>9"</u> Bearing <u>N54° E</u> <u>N82° W</u> Distance <u>21.5'</u> <u>32.5'</u> | <p style="text-align: center;">Evidence of Subsequent Corner Restoration Found</p> Year of search _____ By _____ _____ _____ _____ _____ |



Sketch

○ Corner ▨ F.S. Land

Relation of Evidence to Record Features Along Section Lines

Section line to sections _____
 Object _____
 Record distance _____
 Measured distance _____

Other Evidence

Describe evidence of use and occupation such as roads, fences, clearings, timber cutting lines, plantations, etc.. Cite source of testimony if any. _____

At time of search:

1. Did you have the record description?

Yes _____ No _____

2. How was search area located?

Pacing, chaining, photos, maps,
 etc. _____

3. Man hours spent in search _____

4. Do you think additional search might
 recover evidence? Yes _____ No _____

5. Signature _____

Perpetuation Record

Monument and accessories established. Include brief description of area. _____

Certified corner restoration certificate prepared: Yes _____ No _____

Filed in county records at _____ Date _____ County Document No. _____

Identified on aerial photo No. _____ Which is filed at _____

Index No. U-5
(Alphabetical - Numerical)LAND CORNER RECORD
(RECTANGULAR SURVEYS)R9-7150-4 (Rev. 6/13/67)
GPO 802-127T. 59 R. 26 4TH Mer. N.F. CHEPPEWA County ITASCA State MN
3 1/16 Corner common to sections 29 30 and _____

EXISTING SURVEYS

Original Government Survey

Year surveyed 1926 L.W. JOHNSON
Original monument IRON
(Wood post, stone, pile of stones, pipe, etc.)

Bearing Trees

Species BALSAM BIRCH
Diameter 4" 12"
Bearing S37W S19E
Distance 14.9 47.3

Subsequent Corner Restoration

Year surveyed 1987 By R. MAIN
Where filed or recorded _____
Monument SET A 2 1/2" X 4' GALV STEEL
(Original, concrete post, iron pipe, etc.)
PIPE WITH 3" BRASS CAP.

Bearing Trees, Reference Objects

Species ASH ASH ASH
Diameter 8" 5" 7"
Bearing N47W N30W N5E
Distance 111.64' 81.52' 52.12'

Original Evidence Found

Year of search _____ By _____
Monument found _____

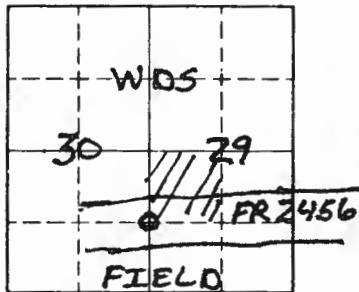
Original Bearing Trees Found

Species _____
Diameter _____
Bearing _____
Distance _____

Evidence of Subsequent Corner Restoration Found

Year of search _____ By _____

Bearing Trees, Reference Objects



Sketch

○ Corner ▨ F.S. Land

Relation of Evidence to Record Features Along Section Lines

Section line to sections _____
 Object _____
 Record distance _____
 Measured distance _____

Other Evidence

Describe evidence of use and occupation such as roads, fences, clearings, timber cutting lines, plantations, etc.. Cite source of testimony if any. _____

MONUMENT IN Q OF FR 2456.

At time of search:

1. Did you have the record description?
 Yes _____ No _____

2. How was search area located?
 Pacing, chaining, photos, maps,
 etc. _____

3. Man hours spent in search _____

4. Do you think additional search might
 recover evidence? Yes _____ No _____

5. Signature _____

Perpetuation Record

Monument and accessories established include brief description of area. _____

MONUMENT STAMPER:



Certified corner restoration certificate prepared: Yes _____ No _____

Filed in county records at _____ Date _____ County Document No. _____

Identified on aerial photo No. _____ Which is filed at _____

Index No. U-6
(Alphabetical - Numerical)LAND CORNER RECORD
(RECTANGULAR SURVEYS)R9-7150-4 (Rev. 6/13/67)
GPO 802-127T. 59 R. 26 4TH Mer. N.F. CHIPPEWA County ITASCA State MN
SOUTHWEST $\frac{1}{16}$ Corner common to sections 29 and _____

EXISTING SURVEYS

Original Government Survey

Year surveyed 1926
Original monument IRON MONUMENT
(Wood post, stone, pile of stones, pipe, etc.)

Bearing Trees

Species BALSAM WPINE
Diameter 7" 6"
Bearing N76°W N41°E
Distance 21.2 7.3

Original Evidence Found

Year of search 1935 By L.W. JOHNSON
Monument found _____

Original Bearing Trees Found

Species CEDAR CEDAR
Diameter 7" 10"
Bearing S41°W S82°E
Distance 35.1 86.2

Subsequent Corner Restoration

Year surveyed 1965 By R.H. Mc DONALD
Where filed or recorded _____
Monument SET A 6" DIA X 24" CYLINDRICAL
(Original, concrete post, iron rod, etc.)
CONCRETE MONUMENT WITH A 3" BRASS CAP

Bearing Trees, Reference Objects

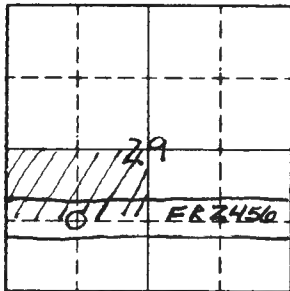
Species ELM ASH CEDAR POST
Diameter 11" 7" 4x4x72
Bearing N16°W N25°E N
Distance 62.2 67.3 17.7

Evidence of Subsequent Corner Restoration Found

Year of search 1987 By R. MAIN
1965 CONCRETE MONUMENT IS BROKEN, CAP SHEARED
OFF. SET A 2 1/2" 12' GALVANIZED STEEL PIPE WITH 3"
BRASS CAP AND PLASTIC BREAKAWAY BASE 1' BELOW SURFACE
OF FR. 2450. 6" CONCRETE MONUMENT SETS A KING
SEDE NEW MONUMENT.

Bearing Trees, Reference Objects

Species ASH ELM ASH
Diameter 8" 11" 5"
Bearing N25°E N16°W S62°E
Distance 67.3 62.2 72.47



Sketch

○ Corner ▨ F.S. Land

Relation of Evidence to Record Features Along Section Lines

Section line to sections _____
 Object _____
 Record distance _____
 Measured distance _____

Other Evidence

Describe evidence of use and occupation such as roads, fences, clearings, timber cutting lines, plantations, etc.. Cite source of testimony if any. _____

At time of search:

1. Did you have the record description?

Yes _____ No _____

2. How was search area located?

Pacing, chaining, photos, maps,
 etc. _____

3. Man hours spent in search _____

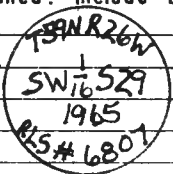
4. Do you think additional search might
 recover evidence? Yes _____ No _____

5. Signature _____


Perpetuation Record

Monument and accessories established. Include brief description of area. _____

MONUMENT STAMPED:



NEW MONUMENT STAMPED:



Certified corner restoration certificate prepared: Yes _____ No _____

Filed in county records at _____ Date _____ County Document No. _____

Identified on aerial photo No. _____ Which is filed at _____

Index No. 4-7
(Alphabetical - Numerical)LAND CORNER RECORD
(RECTANGULAR SURVEYS)

RS-3690-11 (5/12/64)

T. 59N R. 26W 4 Mer. N.F. Chippewa County Itasca State Minnesota
Center S 1/16 Corner common to sections 29 and

EXISTING SURVEYS

Original Government Survey

Year surveyed 1926Original monument
(Wood post, stone, pile of stones, pipe, etc.)

Bearing Trees

Species Cedar Bl. AshDiameter 7" 6"Bearing S34°E S14°WDistance 20.2' 84.8'

Subsequent Corner Restoration

Year surveyed 1965 By Okerman

Where filed or recorded

Monument 6" diameter, 24" long cylindrical
(Original, concrete post, iron rod, etc.)
concrete monument capped with a 3" diameter
bronze tablet

Bearing Trees, Reference Objects

Species Cedar AshDiameter 10" 7"Bearing S39½°E N66½°WDistance 63.0' 114.4'

Original Evidence Found

Year of search 1965 By OkermanMonument found 3/4" diameter iron pipe

Original Bearing Trees Found

Species

Diameter

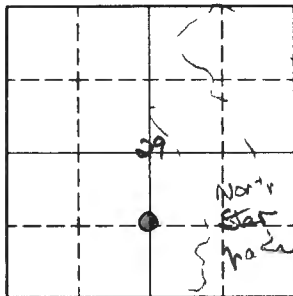
Bearing

Distance

Evidence of Subsequent Corner Restoration Found

Year of search By

Relation of Evidence to Record Features Along Section Lines



Sketch

○ Corner ▨ F.S. Land

Section line to sections _____
 Object _____
 Record distance _____
 Measured distance _____

Other Evidence

Describe evidence of use and occupation such as roads, fences, clearings, timber cutting lines, plantations, etc.. Cite source of testimony if any. _____

At time of search:

1. Did you have the record description?

Yes _____ No _____

2. How was search area located?

Pacing, chaining, photos, maps,
 etc. _____

3. Man hours spent in search _____

4. Do you think additional search might

recover evidence? Yes _____ No _____

5. Signature _____

Perpetuation Record

Monument and accessories established. Include brief description of area. _____

Certified corner restoration certificate prepared: Yes _____ No _____

Filed in county records at _____ Date _____ County Document No. _____

Identified on aerial photo No. _____ Which is filed at _____

Index No. U-7
(Alphabetical - Numerical)

LAND CORNER RECORD
(RECTANGULAR SURVEYS)

RD-7150-4 (Rev. 6/13/67)
GPO 502-127

T. 59N R. 26W 4th Mer. N.F. Chippewa County Itasca State Minnesota
CS 116 Corner common to sections 29 29

EXISTING SURVEYS

Original Government Survey

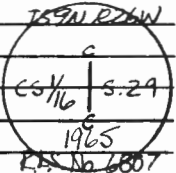
Year surveyed _____
Original monument _____
(Wood post, stone, pile of stones, pipe, etc.)

Bearing Trees

Species _____
Diameter _____
Bearing _____
Distance _____

Subsequent Corner Restoration

Year surveyed _____ By _____
Where filed or recorded _____
Monument Set a 6 in diam 24 in long
(Original, concrete post, upon road, etc.)
cylindrical concrete monument with
a 3 in diam brass cap stamped:
1-D feet under road surface



Bearing Trees, Reference Objects

Species _____
Diameter _____
Bearing _____
Distance _____

Original Evidence Found

Year of search _____ By _____
Monument found _____

Original Bearing Trees Found

Species _____
Diameter _____
Bearing _____
Distance _____

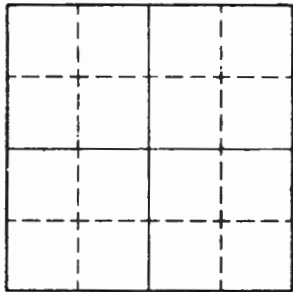
Evidence of Subsequent Corner Restoration Found

Year of search _____ By _____
See: T59N R26W Book 1 pg 78
T59N R26W Book 4 pg 37

Bearing Trees, Reference Objects

Species _____
Diameter _____
Bearing _____
Distance _____

Relation of Evidence to Record Features Along Section Lines



Sketch

○ Corner ▨ F.S. Land

Section line to sections _____

Object _____

Record distance _____

Measured distance _____

Other Evidence

Describe evidence of use and occupation such as roads, fences, clearings, timber cutting lines, plantations, etc.. Cite source of testimony if any. _____

At time of search:

1. Did you have the record description?
Yes No

2. How was search area located?
Pacing, chaining, photos, maps, etc. _____

3. Man hours spent in search 1 1/4

4. Do you think additional search might recover evidence? Yes No

5. Signature Shirley K. Kowalski

Perpetuation Record

Monument and accessories established. Include brief description of area. 08-02-82

Monument reset as described in field book

Accessories:

| | | | | |
|-----------------|-----------------|------------------|-------------------|-----------------|
| <u>Cedar</u> | <u>Cedar</u> | <u>ash</u> | <u>Cedar post</u> | <u>Ash</u> |
| <u>5" imp</u> | <u>11 in</u> | <u>9 in</u> | <u>4x4</u> | <u>5 in</u> |
| <u>S25°W</u> | <u>S40°E</u> | <u>N67°W</u> | <u>North</u> | <u>N27°E</u> |
| <u>20.62 ft</u> | <u>62.60 ft</u> | <u>114.20 ft</u> | <u>16-15 ft</u> | <u>72.00 ft</u> |

Certified corner restoration certificate prepared: Yes No

Filed in county records at _____ Date _____ County Document No. _____

Identified on aerial photo No. _____ Which is filed at _____

Index No. U-11
(Alphabetical - Numerical)

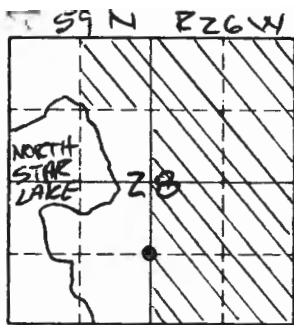
LAND CORNER RECORD
(RECTANGULAR SURVEYS)

RP-7150-4 (Rev. 6/13/67)
GPO 802-127

T. 59N R. 26W 4th Mer. N.F. Chippewa County Itasca State MN
CS 1/4 Corner common to sections 2B and _____

EXISTING SURVEYS

| Original Government Survey | | | | Original Evidence Found | | | |
|-----------------------------------------------------------------------------------------------------|----------------|----------------|---------------|------------------------------------------------------|----------------|----------------|--------------|
| Year surveyed _____ | | | | Year of search _____ By _____ | | | |
| Original monument _____ <small>(Wood post, stone, pile of stones, pipe, etc.)</small> | | | | Monument found _____ | | | |
| Bearing Trees | | | | Original Bearing Trees Found | | | |
| Species _____ | _____ | _____ | _____ | Species _____ | _____ | _____ | _____ |
| Diameter _____ | _____ | _____ | _____ | Diameter _____ | _____ | _____ | _____ |
| Bearing _____ | _____ | _____ | _____ | Bearing _____ | _____ | _____ | _____ |
| Distance _____ | _____ | _____ | _____ | Distance _____ | _____ | _____ | _____ |
| Subsequent Corner Restoration | | | | Evidence of Subsequent Corner Restoration Found | | | |
| Year surveyed <u>1926, 1965</u> By <u>Itasca Co., U.S.F.S.</u> | | | | Year of search <u>1989</u> By <u>Northern Lights</u> | | | |
| Where filed or recorded <u>Itasca Co. Surveyor, Grand Rapids</u> | | | | <u>SEM. Found U.S.F.S monument</u> | | | |
| Monument <u>1926 1" iron pipe, 1965</u> <small>(Original, concrete post, iron rod, etc.)</small> | | | | <u>in good condition.</u> | | | |
| <u>U.S.F.S. set concrete monument.</u> | | | | | | | |
| Bearing Trees, Reference Objects | | | | Bearing Trees, Reference Objects | | | |
| Species <u>Aspen</u> | <u>R. Pine</u> | <u>R. Pine</u> | <u>Cedar</u> | <u>Aspen</u> | <u>R. Pine</u> | <u>R. Pine</u> | <u>Cedar</u> |
| Diameter <u>5"</u> | <u>10"</u> | <u>18"</u> | <u>post</u> | <u>18"</u> | <u>24"</u> | <u>20"</u> | <u>post</u> |
| Bearing <u>N 30° E</u> | <u>S 27° E</u> | <u>N 85° E</u> | <u>North</u> | <u>N 37° E</u> | <u>N 85° E</u> | <u>S 18° E</u> | <u>North</u> |
| Distance <u>33.70'</u> | <u>56.60'</u> | <u>127.7'</u> | <u>15.5'</u> | <u>33.70'</u> | <u>127.70'</u> | <u>56.60'</u> | <u>15.5'</u> |
| <u>(1926)</u> | <u>(1926)</u> | <u>(1965)</u> | <u>(1965)</u> | <u>(FOUND)</u> | <u>(FOUND)</u> | <u>(FOUND)</u> | |



Sketch

○ Corner ▨ F.S. Land

Relation of Evidence to Record Features Along Section Lines

Section line to sections _____
 Object _____
 Record distance _____
 Measured distance _____

Other Evidence

Describe evidence of use and occupation such as roads, fences, clearings, timber cutting lines, plantations, etc.. Cite source of testimony if any. _____

Corner falls E of private driveway
 (GREENRIDGE)

At time of search:

1. Did you have the record description?

Yes No _____

2. How was search area located?

Pacing, chaining, photos, maps,
 etc. Map

3. Man hours spent in search 2 hrs.

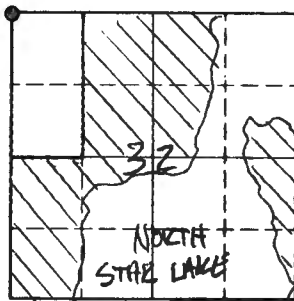
4. Do you think additional search might
 recover evidence? Yes _____ No _____

5. Signature David E. Anden

Perpetuation Record

Monument and accessories established. Include brief description of area. 1989
Northern Lights SEM found monument in
good condition. Nails were placed in
side blazes of existing BT's. Record on
previous side of this card.

Certified corner restoration certificate prepared: Yes No _____
 Filed in county records at Grand Rapids Date 12/15/89 County Document No. 409523
 Identified on aerial photo No. _____ Which is filed at _____



Sketch

○ Corner ▨ F.S. Land

Relation of Evidence to Record Features Along Section Lines

Section line to sections _____
 Object _____
 Record distance _____
 Measured distance _____

Other Evidence

Describe evidence of use and occupation such as roads, fences, clearings, timber cutting lines, plantations, etc.. Cite source of testimony if any. _____

Cut line runs north, south & east from corner.

At time of search:

1. Did you have the record description?

Yes No _____

2. How was search area located?

Pacing, chaining, photos, maps, etc. Map

3. Man hours spent in search 1 hr

4. Do you think additional search might recover evidence? Yes _____ No _____

5. Signature David R. Anderson

Perpetuation Record

Monument and accessories established. Include brief description of area. _____

Monument left as found
 3 BTs were established listed on previous side of card.

SFP N 58° W 3.67'
 (corner located) in cedar swamp

Certified corner restoration certificate prepared: Yes No _____

Filed in county records at Grand Rapids Date 12/15/89 County Document No. 409524

Identified on aerial photo No. _____ Which is filed at _____

Index No. V-6
(Alphabetical - Numerical)LAND CORNER RECORD
(RECTANGULAR SURVEYS)R9-7150-4 (Rev. 6/13/67)
GPO 802-127T. 59N R. 26W 4th Mer. N.F. Chippewa County Itasca State Mn.
W 1/16 Corner common to sections 29 and 32

EXISTING SURVEYS

Original Government Survey

Year surveyed _____
Original monument _____
(Wood post, stone, pile of stones, pipe, etc.)

Bearing Trees

Species _____
Diameter _____
Bearing _____
Distance _____

Subsequent Corner Restoration

Year surveyed 1926 By Itasca Co.
Where filed or recorded Itasca Co. Surveyor, Grand Rapids
Monument Iron Pipe U.S.F.S replaces
(Original, concrete post, iron rod, etc.)
1 P. with brass capped pipe in
1987

Bearing Trees, Reference Objects

| Species | Spruce | Aspen | Cedar | Cedar |
|----------|--------|--------|--------|--------|
| Diameter | 6" | 12" | 9" | 22" |
| Bearing | S44°W | N40°W | N59°W | S87°W |
| Distance | 60.5' | 41.1' | 58.15 | 45.27' |
| | (1925) | (1925) | (1987) | (1987) |

Original Evidence Found

Year of search _____ By _____
Monument found _____

Original Bearing Trees Found

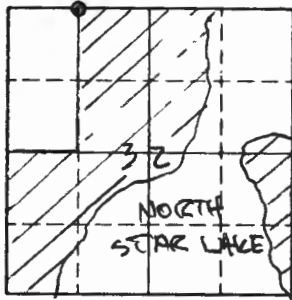
Species _____
Diameter _____
Bearing _____
Distance _____

Evidence of Subsequent Corner Restoration Found

Year of search 1989 By Northern Lights
S&M Nails were placed in found
BT Monument in good condition

Bearing Trees, Reference Objects

| W. Spruce | Cedar | Cedar | SFP |
|-----------|---------|---------|----------|
| Diameter | 10" | 8" | 24" |
| Bearing | N55°E | N63°W | S79°W |
| Distance | 42.92 | 58.12 | 45.27' |
| | (FOUND) | (FOUND) | (FOUND) |
| | | | (Estab.) |



Sketch

○ Corner ▨ F.S. Land

Relation of Evidence to Record Features Along Section Lines

Section line to sections _____
 Object _____
 Record distance _____
 Measured distance _____

Other Evidence

Describe evidence of use and occupation such as roads, fences, clearings, timber cutting lines, plantations, etc.. Cite source of testimony if any. _____

Cut line runs East, West & South from corner.

At time of search:

1. Did you have the record description?

Yes No _____

2. How was search area located?

Pacing, chaining, photos, maps etc. Map, compass & chain.

3. Man hours spent in search 1 hr

4. Do you think additional search might recover evidence? Yes _____ No _____

5. Signature David E. Anderson

Perpetuation Record

Monument and accessories established. Include brief description of area. _____
1989 Northern lights S&M left monument as found (in good condition). Nails were placed in side blazes and remeasured.

Certified corner restoration certificate prepared: Yes No _____

Filed in county records at Grand Rapids Date 12/15/89 County Document No. 409525

Identified on aerial photo No. _____ Which is filed at _____

Index No. V-6
(Alphabetical - Numerical)

LAND CORNER RECORD
(RECTANGULAR SURVEYS)

R9-7150-4 (Rev. 6/13/67)
GPO 802-127

T. 59 R. 26 4TH Mer. N.F. CHIPPEWA County ITASCA State MN
W 1/16 Corner common to sections 29, 32, and _____

EXISTING SURVEYS

Original Government Survey

Year surveyed 1926 ITASCA Co
Original monument 1" IRON MONUMENT
(Wood post, stone, pile of stones, pipe, etc.)

Bearing Trees

Species SPRUCE ASPEN
Diameter 6" 12"
Bearing S44W N40W
Distance 60.5 41.1

Original Evidence Found

Year of search 1986 By U.S.F.S.
Monument found 1" IRON

Original Bearing Trees Found

Species NONE
Diameter _____
Bearing _____
Distance _____

Subsequent Corner Restoration

Year surveyed 1/29/87 By U.S.F.S.
Where filed or recorded _____
Monument SET A 2 1/2" X 5' GALVANIZED IRON PIPE
(Original, concrete post, iron rod, etc.)
WITH 3" BRASS CAP. MONUMENT WAS A
MAGNET FILLED PLASTIC BREAKAWAY BASE AND
SET 2' ABOVE THE GROUND

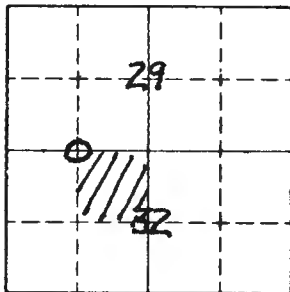
Bearing Trees, Reference Objects

Species SPRUCE CEDAR CEDAR
Diameter 10" 9" 22"
Bearing N58E N59W S82W
Distance 42.92 58.15 45.27

Evidence of Subsequent Corner Restoration Found

Year of search _____ By _____

Bearing Trees, Reference Objects



Sketch

○ Corner ▨ F.S. Land

Relation of Evidence to Record Features Along Section Lines

Section line to sections _____
 Object _____
 Record distance _____
 Measured distance _____

Other Evidence

Describe evidence of use and occupation such as roads, fences, clearings, timber cutting lines, plantations, etc.. Cite source of testimony if any. _____

At time of search:

1. Did you have the record description?

Yes _____ No _____

2. How was search area located?

Pacing, chaining, photos, maps,
 etc. _____

3. Man hours spent in search _____

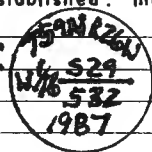
4. Do you think additional search might
 recover evidence? Yes _____ No _____

5. Signature _____

Perpetuation Record

Monument and accessories established. Include brief description of area. _____

MONUMENT STAMPED:



8' STEEL SIGN POST EAST
 8' STEEL SIGN POST SOUTH

Certified corner restoration certificate prepared: Yes _____ No _____

Filed in county records at _____ Date _____ County Document No. _____

Identified on aerial photo No. _____ Which is filed at _____

Index No. V-7
(Alphabetical - Numerical)

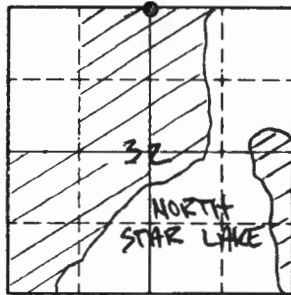
LAND CORNER RECORD
(RECTANGULAR SURVEYS)

R9-7150-4 (Rev. 6/13/67)
 GPO 802-127

T. 59N R. 26W 4th Mer. N.F. Chippewa County Itasca State Mn.
Quarter Corner common to sections 29 and 32

EXISTING SURVEYS

| Original Government Survey | | | | Original Evidence Found | | | |
|-----------------------------------------------------------------------------------------------------|-------------------------------|-------------------------------|-------------------------------|------------------------------------------------------|-----------------------------------|--|--|
| Year surveyed <u>1874</u> | | | | Year of search <u>1926</u> By <u>Itasca Co</u> | | | |
| Original monument <u>Wood post</u> <small>(Wood post, stone, pile of stones, pipe, etc.)</small> | | | | Monument found <u>Wood post</u> | | | |
| Bearing Trees | | | | Original Bearing Trees Found | | | |
| Species | <u>Aspen</u> | <u>Aspen</u> | | Species | <u>Birch</u> | | |
| Diameter | <u>6"</u> | <u>14"</u> | | Diameter | <u>8"</u> | | |
| Bearing | <u>N35°E</u> | <u>N21°W</u> | | Bearing | <u>N30°E</u> | | |
| Distance | <u>7.92'</u> | <u>17.82'</u> | | Distance | <u>20.7'</u> <u>(Swartz 3)</u> | | |
| Subsequent Corner Restoration | | | | Evidence of Subsequent Corner Restoration Found | | | |
| Year surveyed <u>1926, 1965</u> By <u>Itasca Co. / U.S.F.S.</u> | | | | Year of search <u>1989</u> By <u>Northern Lights</u> | | | |
| Where filed or recorded <u>Itasca Co. Surveyor, Grand Rapids</u> | | | | <u>SEM found U.S.F.S monument</u> | | | |
| Monument <u>1926 Iron Pipe was set</u> <small>(Original concrete post, iron rod, etc.)</small> | | | | <u>and 1965 B.T.S in good condition</u> | | | |
| <u>1965 Concrete capped pipe was set</u> | | | | <u>One new BT was established</u> | | | |
| <u>by U.S.F.S.</u> | | | | | | | |
| Bearing Trees, Reference Objects | | | | Bearing Trees, Reference Objects | | | |
| Species | <u>Birch</u> | <u>Birch</u> | <u>Birch</u> | <u>Birch</u> | | | |
| Diameter | <u>8"</u> | <u>16"</u> | <u>5"</u> | <u>8"</u> | | | |
| Bearing | <u>N30°E</u> | <u>S24°E</u> | <u>N36°E</u> | <u>S38 1/2°E</u> | | | |
| Distance | <u>20.7'</u> <u>(1926)</u> | <u>65.8'</u> <u>(1926)</u> | <u>21.6'</u> <u>(1965)</u> | <u>21.9'</u> <u>(1965)</u> | <u>20.70'</u> | | |



Sketch

○ Corner ▨ F.S. Land

Relation of Evidence to Record Features Along Section Lines

Section line to sections _____
 Object _____
 Record distance _____
 Measured distance _____

Other Evidence

Describe evidence of use and occupation such as roads, fences, clearings, timber cutting lines, plantations, etc.. Cite source of testimony if any. _____

Cut line runs East and West from corner. Corner is West of Bills Lake and at the south end of old road bed.

At time of search:

1. Did you have the record description?

Yes No _____

2. How was search area located?

Pacing, chaining, photos, maps, etc. Map, Compass & chaining

3. Man hours spent in search 1 hr

4. Do you think additional search might recover evidence? Yes _____ No _____

5. Signature David K. Anderson

Perpetuation Record

Monument and accessories established. Include brief description of area. _____

Left monument as found. Placed nails in side blazes and remeasured distances.

Balsam/Birch dominant tree species.

Certified corner restoration certificate prepared: Yes No _____

Filed in county records at Grand Rapids Date 12/15/89 County Document No. 409526

Identified on aerial photo No. _____ Which is filed at _____

Index No. V-7
(Alphabetical - Numerical)LAND CORNER RECORD
(RECTANGULAR SURVEYS)

RS-5880-11 (5/12/61)

T. 59N R. 26W 4 Mer. N.F. Chippewa County Itasca State Minnesota
Quarter Corner common to sections 29-32 and

EXISTING SURVEYS

Original Government Survey

Year surveyed 1926
Original monument (Wood post, stone, pile of stones, pipe, etc.)

Bearing Trees

Species Birch Birch
Diameter 16" 8"
Bearing S24°E N30°E
Distance 65.8' 20.7'

Original Evidence Found

Year of search 1965 By Okerman
Monument found 1" diameter iron pipe

Original Bearing Trees Found

Species Birch Birch
Diameter Stump 13"
Bearing S18°E N40°E
Distance 65.8' 20.7'

Subsequent Corner Restoration

Year surveyed 1965 By Wm. H. Okerman
Where filed or recorded _____
Monument 2" inside diameter, 5' long galvanized
(Original, copy, rest, iron rod, etc.)
steel pipe filled with concrete & capped
with a 3" diameter bronze tablet

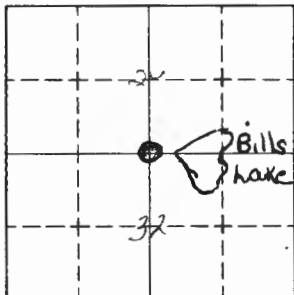
Bearing Trees, Reference Objects

Species Birch Birch
Diameter 5" 8"
Bearing S38½ E ← N36 E
Distance 21.6' 21.9'

Evidence of Subsequent Corner Restoration Found

Year of search _____ By _____

Relation of Evidence to Record Features Along Section Lines



Sketch

○ Corner ▨ F.S. Land

Section line to sections _____
 Object _____
 Record distance _____
 Measured distance _____

Other Evidence

Describe evidence of use and occupation such as roads, fences, clearings, timber cutting lines, plantations, etc.. Cite source of testimony if any. _____

At time of search:

1. Did you have the record description?

Yes _____ No _____

2. How was search area located?

Pacing, chaining, photos, maps,
 etc. _____

3. Man hours spent in search _____

4. Do you think additional search might
 recover evidence? Yes _____ No _____

5. Signature _____

Perpetuation Record

Monument and accessories established. Include brief description of area. _____

Certified corner restoration certificate prepared: Yes _____ No _____

Filed in county records at _____ Date _____ County Document No. _____

Identified on aerial photo No. _____ Which is filed at _____

Index No. V-8 1/2
(Alphabetical - Numerical)LAND CORNER RECORD
(RECTANGULAR SURVEYS)R9-7150-4 (Rev. 6/13/67)
GPO 802-127T. 59 N R. 26 W 4th Mer. N.F. Chippewa County Itasca State Mn.
(Witness) Meander Corner common to sections 29 and 32
NORTH STAR LAKE

EXISTING SURVEYS

Original Government Survey

Year surveyed 1874
Original monument Wood Post
(Wood post, stake, pile of stakes, pipe, etc.)

| Bearing Trees | |
|------------------------|----------------|
| Species <u>Aspen</u> | <u>Aspen</u> |
| Diameter <u>5"</u> | <u>7"</u> |
| Bearing <u>S 25° W</u> | <u>N 25° E</u> |
| Distance <u>16.5'</u> | <u>8.58'</u> |

Subsequent Corner Restoration

Year surveyed 1926, 1965 By Itasca Co., U.S.F.S.
Where filed or recorded Itasca Co Surveyor, Grand Rapids
Monument 1926 Iron pipe was set
(Original, concrete base, iron rod, etc.)
1965 U.S.F.S. set Aluminium capped
pipe.

Bearing Trees, Reference Objects

| Species | <u>Ash</u> | <u>Birch</u> | <u>Ash</u> | <u>Birch</u> |
|----------|---------------|---------------|----------------|----------------|
| Diameter | <u>7"</u> | <u>10"</u> | <u>6"</u> | <u>8"</u> |
| Bearing | <u>?</u> | <u>?</u> | <u>S 77° W</u> | <u>N 10° W</u> |
| Distance | <u>69.6'</u> | <u>51.8'</u> | <u>11.91'</u> | <u>7.27'</u> |
| | <u>(1926)</u> | <u>(1926)</u> | <u>(1965)</u> | <u>(1965)</u> |

Original Evidence Found

Year of search _____ By _____
Monument found _____

Original Bearing Trees Found

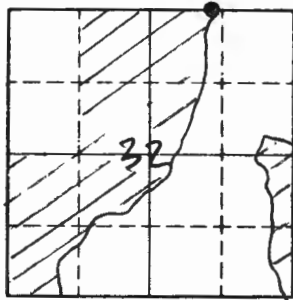
Species _____
Diameter _____
Bearing _____
Distance _____

Evidence of Subsequent Corner Restoration Found

Year of search 1989 By Northern Lights
S&M. Found IACP and 1965
BT's as well as 1984 BT's

Bearing Trees, Reference Objects

| Species | <u>Ash</u> | <u>Birch</u> | <u>Ash</u> | <u>"X" Rock</u> |
|----------|----------------|----------------|----------------|-------------------|
| Diameter | <u>9"</u> | <u>6"</u> | <u>9"</u> | <u>2 1/2 x 4'</u> |
| Bearing | <u>S 50° W</u> | <u>N 14° E</u> | <u>S 76° W</u> | <u>N 36° W</u> |
| Distance | <u>32.77'</u> | <u>19.52'</u> | <u>12.01'</u> | <u>43.30'</u> |



Sketch

○ Corner ▨ F.S. Land

Relation of Evidence to Record Features Along Section Lines

Section line to sections _____
 Object _____
 Record distance _____
 Measured distance _____

Other Evidence

Describe evidence of use and occupation such as roads, fences, clearings, timber cutting lines, plantations, etc.. Cite source of testimony if any. _____

East shore Bills lake and on
 West shore North Star Lake. South
 of Cedar Point Resort.

At time of search:

1. Did you have the record description?
 Yes No _____

2. How was search area located?
 Pacing, chaining, photos, maps,
 etc. Map

3. Man hours spent in search 1 hr

4. Do you think additional search might
 recover evidence? Yes _____ No _____

5. Signature David R. Anderson

Perpetuation Record

Monument and accessories established. Include brief description of area. 1989

Northern Lights S&M
Found ACP and placed nails in
side blazes and remeasured distance. One
new BT was established
Ash 5" S80°W 31.16'
SFP N40°W 4.0'

Certified corner restoration certificate prepared: Yes No _____

Filed in county records at Grand Rapids Date 12/15/89 County Document No. 409527

Identified on aerial photo No. _____ Which is filed at _____

Index No. V-10-11
(Alphabetical - Numerical)

LAND CORNER RECORD
(RECTANGULAR SURVEYS)

RS-5680-11 (5/12/64)

T. 59N R. 26W Mer. N.F. Chippewa County Itasca State Minnesota
Meander Corner common to sections 28-33 and _____

EXISTING SURVEYS

Original Government Survey

Year surveyed 1925

Original monument _____
(Wood post, stone, pile of stones, pipe, etc.)

Bearing Trees

Species W. Birch

Diameter 4"

Bearing S80°E

Distance 13.3'

Original Evidence Found

Year of search 1965 By Wm. H. Okerman

Monument found _____

Original Bearing Trees Found

Species _____

Diameter _____

Bearing _____

Distance _____

Subsequent Corner Restoration

Year surveyed 1965 By Okerman /

Where filed or recorded _____

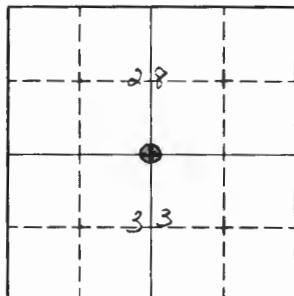
Monument 6" diameter, 5' long cylindrical
(Original, concrete post, iron rod, etc.)
concrete monument capped with a 3" diameter
bronze tablet

Bearing Trees, Reference Objects

| | | |
|----------|---------------|--------------|
| Species | <u>Balsam</u> | <u>Birch</u> |
| Diameter | <u>8"</u> | <u>7"</u> |
| Bearing | <u>S53°E</u> | <u>S8°E</u> |
| Distance | <u>11.7'</u> | <u>9.9'</u> |

Evidence of Subsequent Corner Restoration Found

Year of search _____ By _____



Sketch

○ Corner ▨ F.S. Land

Relation of Evidence to Record Features Along Section Lines

Section line to sections _____
 Object _____
 Record distance _____
 Measured distance _____

Other Evidence

Describe evidence of use and occupation such as roads, fences, clearings, timber cutting lines, plantations, etc.. Cite source of testimony if any. _____

At time of search:

1. Did you have the record description?

Yes _____ No _____

2. How was search area located?

Pacing, chaining, photos, maps,
 etc. _____

3. Man hours spent in search _____

4. Do you think additional search might
 recover evidence? Yes _____ No _____

5. Signature _____

Perpetuation Record

Monument and accessories established. Include brief description of area. _____

Certified corner restoration certificate prepared: Yes _____ No _____

Filed in county records at _____ Date _____ County Document No. _____

Identified on aerial photo No. _____ Which is filed at _____

Index No. V-10 1/2
(Alphabetical - Numerical)

LAND CORNER RECORD
(RECTANGULAR SURVEYS)

R9-7150-4 (Rev. 6/13/67)
 GPO 602-127

59 N R. 26 W 4th Mer. N.F. Chippewa County Itasca State Mn.
 (Witness) Meander Corner common to sections 28 and 33

NORTH STAR LAKE

EXISTING SURVEYS

Original Government Survey

Year surveyed 1874
 Original monument wood post
(Wood post, stone, pile of stones, pipe, etc.)

Bearing Trees

| | | |
|----------|----------------|----------------|
| Species | <u>Cedar</u> | <u>Cedar</u> |
| Diameter | <u>8"</u> | <u>6"</u> |
| Bearing | <u>S 25° E</u> | <u>N 70° E</u> |
| Distance | <u>1.98'</u> | <u>9.9'</u> |

Original Evidence Found

Year of search _____ By _____
 Monument found _____

Original Bearing Trees Found

| | | |
|----------|-------|-------|
| Species | _____ | _____ |
| Diameter | _____ | _____ |
| Bearing | _____ | _____ |
| Distance | _____ | _____ |

Subsequent Corner Restoration

Year surveyed 1926, 1965 By Itasca Co., U.S.F.S.
 Where filed or recorded Itasca Co. Surveyor, Grand Rapids
 Monument 1926 set iron pipe
(Original, concrete post, iron rod, etc.)
1965 concrete monument set

Evidence of Subsequent Corner Restoration Found

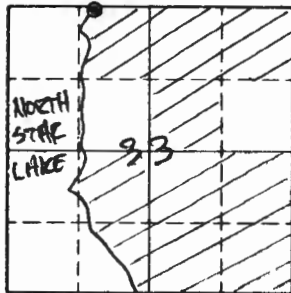
Year of search 1989 By Northern Lights
Surveying & Mapping Found U.S.F.S.
Monument.

Bearing Trees, Reference Objects

| | | | | |
|----------|----------------|----------------|----------------|----------------|
| Species | <u>Birch</u> | <u>Birch</u> | <u>Balsam</u> | <u>Birch</u> |
| Diameter | <u>4"</u> | <u>4"</u> | <u>8"</u> | <u>7"</u> |
| Bearing | <u>S 80° E</u> | <u>S 80° E</u> | <u>S 53° E</u> | <u>S 08° E</u> |
| Distance | <u>13.3'</u> | <u>N 10° E</u> | <u>11.7</u> | <u>9.9'</u> |
| | | <u>33.8'</u> | | |

Bearing Trees, Reference Objects

| | |
|----------------|----------------|
| "X" Rock | "X" Rock |
| <u>N 52° E</u> | <u>S 72° E</u> |
| <u>5.14'</u> | <u>3.70'</u> |



Sketch

○ Corner ▨ F.S. Land

Relation of Evidence to Record Features Along Section Lines

Section line to sections _____
 Object _____
 Record distance _____
 Measured distance _____

Other Evidence

Describe evidence of use and occupation such as roads, fences, clearings, timber cutting lines, plantations, etc.. Cite source of testimony if any. _____

Corner on east shore North Star
 lake at south end of Big Timber
 Resort.

At time of search:

1. Did you have the record description?

Yes No _____

2. How was search area located?

Pacing, chaining, photos, maps,
 etc. Map

3. Man hours spent in search 1 hr

4. Do you think additional search might
 recover evidence? Yes _____ No _____

5. Signature David R. Anderson

Perpetuation Record

Monument and accessories established. Include brief description of area. 1989

Northern Lights S&M left monument
as found. One new BT established

Spruce 10"

Certified corner restoration certificate prepared: Yes No _____

Filed in county records at Grand Rapids Date 12/13/89 County Document No. 409553

Identified on aerial photo No. _____ Which is filed at _____

Index No. V-11
(Alphabetical - Numerical)

LAND CORNER RECORD
(RECTANGULAR SURVEYS)

RD-7 150-4 (Rev. 6/13/67)
 GPO 802-127

T. S9N R. 26W 4th Mer. N.F. Chippewa County Wisconsin State Mn.
Quarter Corner common to sections 28 and 33

EXISTING SURVEYS

Original Government Survey

Year surveyed 1874
 Original monument Wood Post
(Wood post, stone, pile of stones, pipe, etc.)

Bearing Trees

| Species | <u>R. Pine</u> | <u>R. Pine</u> | | |
|----------|----------------|----------------|--|--|
| Diameter | <u>12"</u> | <u>10"</u> | | |
| Bearing | <u>S 05° E</u> | <u>N 85° W</u> | | |
| Distance | <u>16.5'</u> | <u>5.94'</u> | | |

Subsequent Corner Restoration

Year surveyed 1926, 1961 By Stasca Co, U.S.F.S
 Where filed or recorded Stasca Co. Surveyor, Grand Rapids
 Monument 1926 Iron pipe, 1961 concrete
(Original, concrete post, iron rod, etc.)
monument.

Bearing Trees, Reference Objects

| Species | <u>R. Pine</u> | <u>R. Pine</u> | <u>R. Pine</u> | <u>R. Pine</u> |
|----------|-------------------------------|-------------------------------|------------------------------|-------------------------------|
| Diameter | <u>6"</u> | <u>6"</u> | <u>14"</u> | <u>7"</u> |
| Bearing | <u>N 21° E</u> | <u>S 35° W</u> | <u>S 47° W</u> | <u>N 61° E</u> |
| Distance | <u>10.7'</u> <u>(1926)</u> | <u>29.2'</u> <u>(1926)</u> | <u>6.7'</u> <u>(1961)</u> | <u>92.1'</u> <u>(1961)</u> |

Original Evidence Found

Year of search 1926 By Stasca Co.
 Monument found Wood post

Original Bearing Trees Found

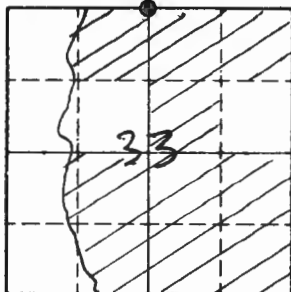
| Species | | | | |
|----------|--|--|--|--|
| Diameter | | | | |
| Bearing | | | | |
| Distance | | | | |

Evidence of Subsequent Corner Restoration Found

Year of search 1989 By Northern Lights
Surveying & Mapping, found U.S.F.S
monument in good condition
found 1961 BTS, placed nails in
side blazes and remeasured.

Bearing Trees, Reference Objects

| Species | <u>R. Pine</u> | <u>R. Pine</u> | <u>R. Pine</u> | <u>R. Pine</u> |
|----------|----------------|----------------|----------------|----------------|
| Diameter | <u>17"</u> | <u>20"</u> | <u>18"</u> | <u>10"</u> |
| Bearing | <u>N 36° W</u> | <u>S 48° W</u> | <u>S 09° W</u> | <u>N 61° E</u> |
| Distance | <u>16.41'</u> | <u>6.69'</u> | <u>11.49'</u> | <u>92.1'</u> |



Sketch

○ Corner ▨ F.S. Land

Relation of Evidence to Record Features Along Section Lines

Section line to sections _____
 Object _____
 Record distance _____
 Measured distance _____

Other Evidence

Describe evidence of use and occupation such as roads, fences, clearings, timber cutting lines, plantations, etc.. Cite source of testimony if any. _____

Corner on south side of Big timber
 recent drive way and on west R/W
 Hwy #30

At time of search:

1. Did you have the record description?

Yes ✓ No _____

2. How was search area located?

Pacing, chaining, photos, maps,
 etc. Map

3. Man hours spent in search 1 hr.

4. Do you think additional search might
 recover evidence? Yes _____ No _____

5. Signature David E. Anderson

Perpetuation Record

Monument and accessories established. Include brief description of area. 1989
Northern Lights S&L left monument as
found, additional references:
SFP SOUTH 3.1'
SFP NORTH 3.2'
WOOD POST WEST 13.5'

Certified corner restoration certificate prepared: Yes ✓ No _____

Filed in county records at Grand Rapids Date 12/18/89 County Document No. 409554

Identified on aerial photo No. _____ Which is filed at _____

Index No. V-11
(Alphabetical - Numerical)

Book 1
Page 57

LAND CORNER RECORD
(RECTANGULAR SURVEYS)

RD-7150-4 (Rev. 6/15/67) 5:0
GPO 802-127

T. 59 N R. 26 W 4 Mer. N.F. Chp. County Itasca State MN
1/4 Corner common to sections 20 33 and _____

EXISTING SURVEYS

Original Government Survey

Year surveyed _____
Original monument _____
(Wood post, stone, pile of stones, pipe, etc.)

Bearing Trees

Species _____
Diameter _____
Bearing _____
Distance _____

Subsequent Corner Restoration

Year surveyed 1925 By L.W. Johnson - Co. Surveyor
Where filed or recorded Itasca Co. Courthouse
Monument Iron Pipe
(Original, concrete post, iron rod, etc.)

Bearing Trees, Reference Objects

Species N. Pine N. Pine
Diameter 4 6
Bearing N 24° E S 35° W
Distance 10.70 29.20

Original Evidence Found

Year of search _____ By _____
Monument found _____

Original Bearing Trees Found

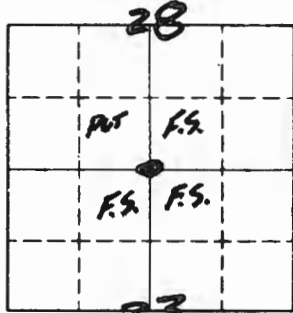
Species _____
Diameter _____
Bearing _____
Distance _____

Evidence of Subsequent Corner Restoration Found

Year of search 1961 By Mr. Donald
found 1" Pipe 2.8 East of Cor. location

Bearing Trees, Reference Objects

N. Pine N. Pine
13" Stump 12"
N 28° E S 46° W
10.70' 29.2'
Scribe Visible



Sketch

○ Corner ▨ F.S. Land

Relation of Evidence to Record Features Along Section Lines

Section line to sections _____

Object _____

Record distance _____

Measured distance _____

Other Evidence

Describe evidence of use and occupation such as roads, fences, clearings, timber cutting lines, plantations, etc.. Cite source of testimony if any. _____

At time of search:

1. Did you have the record description?
 Yes _____ No _____

2. How was search area located?
 Pacing, chaining, photos, maps, etc. _____

3. Man hours spent in search _____

4. Do you think additional search might recover evidence? Yes _____ No _____

5. Signature _____

Perpetuation Record

Monument and accessories established. Include brief description of area.

R. Pine 14" 547' W 61.7'

R. Pine 11" N 61° E 92.1'

15th R 26th
 528
 1/4 593
 1961
 3628

1/5/R.H. McDonald
 12/27/61

Certified corner restoration certificate prepared: Yes _____ No _____

Filed in county records of _____ Date _____ County Document No. _____

Identified on aerial photo No. _____ Which is filed at _____

T. 59N R. 26W 4 Mer. N.F. Chippewa County Itasca State Minnesota
E 1/16 Corner common to sections 28-33 and _____

EXISTING SURVEYS

Original Government Survey

Year surveyed 1925
Original monument _____
(Wood post, stone, pile of stones, pipe, etc.)

Bearing Trees

Species W. Pine W. Pine
Diameter 5" 5"
Bearing N36°W N27°E
Distance 58.7' 66.8'

Original Evidence Found

Year of search 1964 By Wm Okerman
Monument found _____

Original Bearing Trees Found

Species _____
Diameter _____
Bearing _____
Distance _____

Subsequent Corner Restoration

Year surveyed 1964 By Okerman
Where filed or recorded _____
Monument 6" diameter, 5' long cylindrical
(Original, concrete post, wood post, etc.)
concrete monument capped with a 3" bronze
tablet

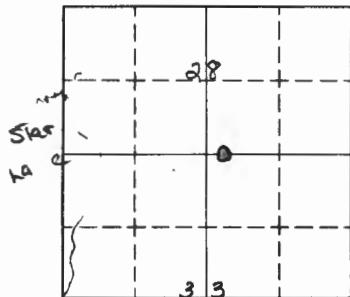
Bearing Trees, Reference Objects

Species W. Pine W. Pine
Diameter 13" 17"
Bearing N29°W N34°E
Distance 58.7' 66.8'

Evidence of Subsequent Corner Restoration Found

Year of search _____ By _____

Relation of Evidence to Record Features Along Section Lines



Sketch

○ Corner ▨ F.S. Land

Section line to sections _____
 Object _____
 Record distance _____
 Measured distance _____

Other Evidence

Describe evidence of use and occupation such as roads, fences, clearings, timber cutting lines, plantations, etc.. Cite source of testimony if any. _____

At time of search:

1. Did you have the record description?

Yes _____ No _____

2. How was search area located?

Pacing, chaining, photos, maps,
 etc. _____

3. Man hours spent in search _____

4. Do you think additional search might
 recover evidence? Yes _____ No _____

5. Signature _____

Perpetuation Record

Monument and accessories established. Include brief description of area. _____

Certified corner restoration certificate prepared: Yes _____ No _____

Filed in county records at _____ Date _____ County Document No. _____

Identified on aerial photo No. _____ Which is filed at _____

Index No. V-13
(Alphabetical - Numerical)LAND CORNER RECORD
(RECTANGULAR SURVEYS)

RD-7 150-4 (Rev. 6/13/67)

GPO 802-127

T. 59 N. R. 26 W. 4th Mer. N.F. Chippawa County Itasca State Mn.
Section Corner common to sections 27, 28, 33 and 34

EXISTING SURVEYS

Original Government Survey

Year surveyed 1874
Original monument Wood Post
(Wood post, stone, pile of stones, pipe, etc.)

Bearing Trees

Species SPRUCE Cedar Cedar Dead Tamarack
Diameter 5" 10" 10"
Bearing S 21° 40' E S 31° W N 30° W N 31° E
Distance 9.9' 13.86' 16.5' 19.14'

Subsequent Corner Restoration

Year surveyed 1926 1964 By L.W. Johnson U.S.F.S.
Where filed or recorded _____
Monument Iron monument set (1926)
(Original, concrete post, iron rod, etc.)
1" Iron Pipe replaced with Brass capped Pipe

Bearing Trees, Reference Objects

Species Cedar (26') Cedar (64') Cedar (64') Cedar (64')
Diameter 8" 7" 7" 6"
Bearing N 79° W N 57½° W S 55° W S 50½° E
Distance 21.0' 33.3' 34.3' 31.0'

Original Evidence Found

Year of search _____ By _____
Monument found _____

Original Bearing Trees Found

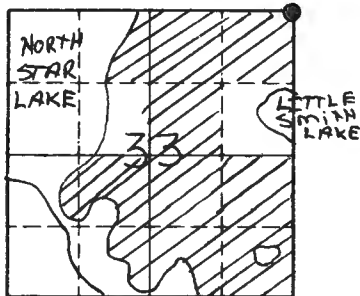
Species _____
Diameter _____
Bearing _____
Distance _____

Evidence of Subsequent Corner Restoration Found

Year of search 1989 By Northern Lights Surveying
Found Steel pipe with Bronze Cap

Bearing Trees, Reference Objects

Species Cedar "K" in Rack Cedar Cedar
Diameter 12" 6" 8"
Bearing N 84° E S 43° E N 54° W S 57° W
Distance 20.88' 20.60' 32.73' 34.51'



Sketch

○ Corner ▨ F.S. Land

Relation of Evidence to Record Features Along Section Lines

Section line to sections _____
 Object _____
 Record distance _____
 Measured distance _____

Other Evidence

Describe evidence of use and occupation such as roads, fences, clearings, timber cutting lines, plantations, etc.. Cite source of testimony if any. _____

At time of search:

1. Did you have the record description?

Yes X No _____

2. How was search area located?

Pacing, chaining, photos, maps,
 etc. Traverse, Photos

3. Man hours spent in search 1

4. Do you think additional search might recover evidence? Yes _____ No X

5. Signature [Handwritten Signature]

Perpetuation Record

Monument and accessories established. Include brief description of area.

Placed nails @ Recorded Distance put New Tags & Paint on fd. B.Ts.

Certified corner restoration certificate prepared: Yes X No _____

Filed in county records at Grand Rapids Date 12/18/89 County Document No. 409555

Identified on aerial photo No. _____ Which is filed at _____

Index No. V-21
(Alphabetical - Memorials)

Copy to mortgage
Book #
Page # 44
4th

LAND CORNER RECORD
(RECTANGULAR SURVEYS)

S.O.
R9-7150-4 (Rev. 6/13/67)
GPO 802-127

T. 59 R. 26 Mer. N.F. Chippewa County Itasca State Minnesota
Section Corner common to sections 26, 25, 35 and 36

EXISTING SURVEYS

Original Government Survey

Year surveyed _____

Original monument _____
(Wood post, stone, pile of stones, pipe, etc.)

Bearing Trees

Species _____

Diameter _____

Bearing _____

Distance _____

Original Evidence Found

Year of search _____ By _____

Monument found _____

Original Bearing Trees Found

Species _____

Diameter _____

Bearing _____

Distance _____

Subsequent Corner Restoration

Year surveyed. 1965 By U.S.F.S.

Where filed or recorded _____

Monument 2" Iron pipe w/ Brass cap.
(Original, concrete post, iron rod, etc.)


Evidence of Subsequent Corner Restoration Found

Year of search 1981 By R. Olson

Monument in place + in good condition

| Species | Bearing Trees, Reference Objects | | |
|----------|----------------------------------|------------|-----------|
| | County W. Pine | W. Pine | W. Pine |
| Diameter | 11" | 8" | 7" |
| Bearing | S 46 E | N 23 1/2 W | S 70 W |
| Distance | 70.85' | 36.85' | 17.3' |
| | | | steelpost |
| | | | 6" |
| | | | North |
| | | | 3.9' |

| Species | Bearing Trees, Reference Objects | | |
|----------|----------------------------------|------------|-------------------|
| | W. Pine | W. Pine | County W. Pine |
| Diameter | 8" | 13" | 12" |
| Bearing | S 70 W | N 22 1/2 W | S 46 E |
| Distance | 17.3' | 36.85' | 70.85' |
| | | | steelpost |
| | | | 6" |
| | | | North |
| | | | 3.9' |



Sketch

○ Corner ▨ F.S. Land

Relation of Evidence to Record Features Along Section Lines

V-21

Section line to sections _____

Object _____

Record distance _____

Measured distance _____

Other Evidence

Describe evidence of use and occupation such as roads, fences, clearings, timber cutting lines, plantations, etc.. Cite source of testimony if any. _____

At time of search:

1. Did you have the record description?
Yes _____ No _____

2. How was search area located?
Pacing, chaining, photos, maps, etc. _____

3. Man hours spent in search _____

4. Do you think additional search might recover evidence? Yes _____ No _____

5. Signature _____

Perpetuation Record

Monument and accessories established. Include brief description of area. _____

set

steel post

South
5.3'

5/5/81
Ronald Olson

by SIGAS
54-28, 54-9

Certified corner restoration certificate prepared: Yes _____ No _____

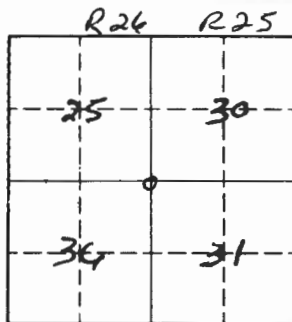
Filed in county records at _____ Date _____ County Document No. _____

Identified on aerial photo No. _____ Which is filed of _____

T. 59 R. 26+25 4th Mer. N.F. CHippewa County ITASCA State MN
SECTION Corner common to sections 25, 36, 30 and 31

EXISTING SURVEYS

| Original Government Survey | Original Evidence Found |
|-------------------------------------------------------------------------------------------------|-------------------------------------------------|
| Year surveyed _____ | Year of search _____ By _____ |
| Original monument _____ <small>(Wood post, stone, pile of stones, pipe, etc.)</small> | Monument found _____ |
| Bearing Trees | Original Bearing Trees Found |
| Species _____ | Species _____ |
| Diameter _____ | Diameter _____ |
| Bearing _____ | Bearing _____ |
| Distance _____ | Distance _____ |
| Subsequent Corner Restoration | Evidence of Subsequent Corner Restoration Found |
| Year surveyed _____ By <u>Itasca County</u> | Year of search _____ By _____ |
| Where filed or recorded _____ | _____ |
| Monument <u>2" iron capped pipe</u> <small>(Original, concrete post, iron rod, etc.)</small> | _____ |
| _____ | _____ |
| _____ | _____ |
| Bearing Trees, Reference Objects | Bearing Trees, Reference Objects |
| Species <u>Birch</u> <u>Birch</u> <u>Red pine</u> <u>Aspen</u> | _____ |
| Diameter <u>6"</u> <u>4"</u> <u>15"</u> <u>7"</u> | _____ |
| Bearing <u>N62E</u> <u>S51½E</u> <u>S63W</u> <u>N61½W</u> | _____ |
| Distance <u>17.2'</u> <u>19.2'</u> <u>73.8'</u> <u>29.1'</u> | _____ |



Sketch

○ Corner ▨ F.S. Land

Relation of Evidence to Record Features Along Section Lines

Section line to sections _____
 Object _____
 Record distance _____
 Measured distance _____

Other Evidence

Describe evidence of use and occupation such as roads, fences, clearings, timber cutting lines, plantations, etc.. Cite source of testimony if any. _____

At time of search:

1. Did you have the record description?

Yes _____ No _____

2. How was search area located?

Pacing, chaining, photos, maps,
 etc. _____

3. Man hours spent in search _____

4. Do you think additional search might

recover evidence? Yes _____ No _____

5. Signature _____

Perpetuation Record

Monument and accessories established. Include brief description of area. _____

Certified corner restoration certificate prepared: Yes _____ No _____

Filed in county records at _____ Date _____ County Document No. _____

Identified on aerial photo No. _____ Which is filed at _____

Index No. V-W-13
(Alphabetical - Numerical)

LAND CORNER RECORD
(RECTANGULAR SURVEYS)

RD-7150-4 (Rev. 6/13/67)
 GPO 802-127

T. 59 N R. 26 W 4th Mer. N.F. Chippewa County Itasca State Mn.
meander (Witness) Corner common to sections 33 and 34
LITTLE SMITH LAKE

EXISTING SURVEYS

Original Government Survey

Year surveyed 1874
 Original monument Wooden Post
(Wood post, stone, pile of stones, pipe, etc.)

Bearing Trees

Species W. Pine R. Pine
 Diameter 6" 6"
 Bearing N6°W N74°E
 Distance 12.54' 11.22'

Subsequent Corner Restoration

Year surveyed 1965 By Itasca Co. Surveyor
 Where filed or recorded Grand Rapids Courthouse
 Monument Aluminum Capped Pipe
(Original, concrete post, iron rebar, etc.)

Bearing Trees, Reference Objects

Species R. Pine Spruce
 Diameter 10" 14"
 Bearing N16°E N10°W
 Distance 19.58' 23.13'

Original Evidence Found

Year of search _____ By _____
 Monument found _____

Original Bearing Trees Found

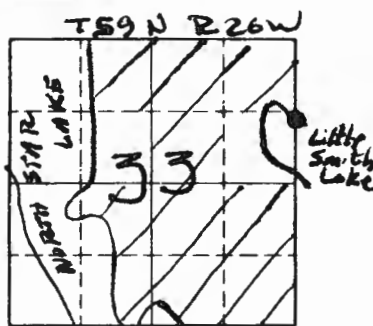
Species _____
 Diameter _____
 Bearing _____
 Distance _____

Evidence of Subsequent Corner Restoration Found

Year of search 1989 By Northern Lights
S S M
Corner position falls 10' out in
Little Smith Lake

Bearing Trees, Reference Objects

16" R. Pine 24" Spruce
N16°E N16°W
19.58' 23.13'
Stump Stump
(blazed)



Sketch

○ Corner ▨ F.S. Land

Relation of Evidence to Record Features Along Section Lines

Section line to sections 33/34
 Object Little Smith L.
 Record distance 1294.76'
 Measured distance 1293.04'
(Itasca)

Other Evidence

Describe evidence of use and occupation such as roads, fences, clearings, timber cutting lines, plantations, etc.. Cite source of testimony if any.

A proportion position for this corner would result in Edw't Lot 12 not having an riparian rights. County Surveyor position has thrown all of the section's error in Little Smith Lake which seems appropriate in this case.

At time of search:

1. Did you have the record description?
 Yes X No _____

2. How was search area located?

Pacing, chaining, photos, maps, etc. Traverse

3. Man hours spent in search 3

4. Do you think additional search might recover evidence? Yes _____ No _____

5. Signature [Signature]

Perpetuation Record

Monument and accessories established. Include brief description of area.
A Brass Capped Steel pipe 59" long 2 1/2" dia.
buried 42" in ground. Monument 15' North of MC
21" R. Pine S78°E 10.33'
19" R. Pine N10°E 53.60'
23" R. Pine N12°W 28.25'
Little Smith Lake South 3'

Certified corner restoration certificate prepared: Yes X No _____

Filed in county records at Grand Rapids Date 12/18/69 County Document No. 409556

Identified on aerial photo No. _____ Which is filed at _____

T. 59 N R. 26 W Mer. N.F. CHIPPEWA County ITASCA State MINNESOTA
NW 1/16 Corner common to sections 31 and

EXISTING SURVEYS

Original Government Survey

Year surveyed 1929
Original monument Iron monument
(Wood post, stone, pile of stones, pipe, etc.)

Bearing Trees

Species Poplar Poplar
Diameter 7" 11"
Bearing N59°W S48°E
Distance 8.4' 35.9'

Subsequent Corner Restoration

Year surveyed 1965 By Wm. H. Okerman
Where filed or recorded _____
Monument 2" inside diameter, 5' long galvanized
(Original, concrete post, iron rod, etc.)
steel pipe filled with concrete and capped
with a 3" diameter bronze tablet.

Bearing Trees, Reference Objects

Species Balm-of-Gilead Birch
Diameter 9" 5"
Bearing S41 E S60 W
Distance 10.7' 7.6'

Original Evidence Found

Year of search 1965 By Wm. H. Okerman
Monument found _____

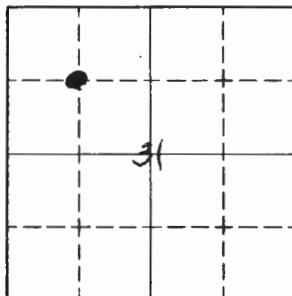
Original Bearing Trees Found

Species _____
Diameter _____
Bearing _____
Distance _____

Evidence of Subsequent Corner Restoration Found

Year of search _____ By _____

Relation of Evidence to Record Features Along Section Lines



Sketch

○ Corner ▨ F.S. Land

Section line to sections _____
 Object _____
 Record distance _____
 Measured distance _____

Other Evidence

Describe evidence of use and occupation such as roads, fences, clearings, timber cutting lines, plantations, etc.. Cite source of testimony if any. _____

At time of search:

1. Did you have the record description?

Yes _____ No _____

2. How was search area located?

Pacing, chaining, photos, maps,
 etc. _____

3. Man hours spent in search _____

4. Do you think additional search might

recover evidence? Yes _____ No _____

5. Signature _____

Perpetuation Record

Monument and accessories established. Include brief description of area. _____

Certified corner restoration certificate prepared: Yes _____ No _____

Filed in county records at _____ Date _____ County Document No. _____

Identified on aerial photo No. _____ Which is filed at _____

Index No. W 3
(Alphabetical - Numerical)LAND CORNER RECORD
(RECTANGULAR SURVEYS)

R9-5680-11 (5/12/81)

T. 59N R. 26W 4th Mer. N.F. CHIPPEWA County Itasca State Minnesota
Center N1/16 Corner common to sections 31 and

EXISTING SURVEYS

Original Government Survey

Year surveyed ~~1929~~ 1929
Original monument _____
(Wood post, stone, pile of stones, pipe, etc.)

Bearing Trees

Species Poplar
Diameter 6"
Bearing S63°W
Distance 7.8'

Original Evidence Found

Year of search 1965 By Wm. H. Okerman
Monument found iron bolt marking corner

Original Bearing Trees Found

Species Aspen
Diameter stub
Bearing S70°W
Distance 7.8'

Subsequent Corner Restoration

Year surveyed 1965 By Wm. H. Okerman
Where filed or recorded _____
Monument 2" inside diameter, 5' long galvanized steel pipe filled with concrete and capped with 3" diameter bronze tablet

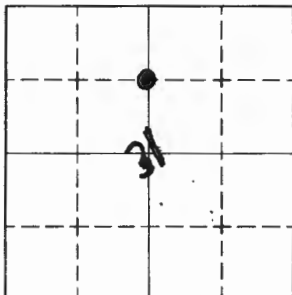
Bearing Trees, Reference Objects

Species Cedar Bl. Ash
Diameter 2" 7"
Bearing N45°W S86°W
Distance 74.2' 54.3'

Evidence of Subsequent Corner Restoration Found

Year of search _____ By _____

Relation of Evidence to Record Features Along Section Lines



Sketch

○ Corner ▨ F.S. Land

Section line to sections _____
 Object _____
 Record distance _____
 Measured distance _____

Other Evidence

Describe evidence of use and occupation such as roads, fences, clearings, timber cutting lines, plantations, etc.. Cite source of testimony if any. _____

At time of search:

1. Did you have the record description?

Yes _____ No _____

2. How was search area located?

Pacing, chaining, photos, maps,
 etc. _____

3. Man hours spent in search _____

4. Do you think additional search might
 recover evidence? Yes _____ No _____

5. Signature _____

Perpetuation Record

Monument and accessories established. Include brief description of area. _____

Certified corner restoration certificate prepared: Yes _____ No _____

Filed in county records at _____ Date _____ County Document No. _____

Identified on aerial photo No. _____ Which is filed at _____

Index No. W-10-11
(Alphabetical - Numerical)

LAND CORNER RECORD
(RECTANGULAR SURVEYS)

R9-7150-4 (Rev. 6/13/67)
GPO 802-127

T. 59 N R. 26 W 4th Mer. N.F. Chippewa County Itasca State Minn.
SMC N-N 1/4 Corner common to sections 133 and _____
North Star Lake

EXISTING SURVEYS

Original Government Survey

Year surveyed _____
Original monument _____
(Wood post, stone, pile of stones, pipe, etc.)

Bearing Trees

Species _____
Diameter _____
Bearing _____
Distance _____

Subsequent Corner Restoration

Year surveyed _____ By _____
Where filed or recorded _____
Monument _____
(Original, concrete post, iron rod, etc.)

Bearing Trees, Reference Objects

Species _____
Diameter _____
Bearing _____
Distance _____

Original Evidence Found

Year of search _____ By _____
Monument found _____

Original Bearing Trees Found

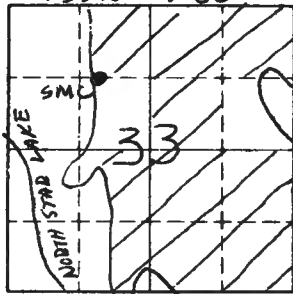
Species _____
Diameter _____
Bearing _____
Distance _____

Evidence of Subsequent Corner Restoration Found

Year of search _____ By _____

Bearing Trees, Reference Objects

T59N R26W



Sketch

○ Corner ▨ F.S. Land

Relation of Evidence to Record Features Along Section Lines

Section line to sections _____
 Object _____
 Record distance _____
 Measured distance _____

Other Evidence

Describe evidence of use and occupation such as roads, fences, clearings, timber cutting lines, plantations, etc.. Cite source of testimony if any.

Corner falls approximately 80' north of the south line of the land cleared by the USFS for the North Star Lake Camp ground

At time of search:

1. Did you have the record description?

Yes _____ No X

2. How was search area located?

Pacing, chaining, photos, maps, etc. _____

3. Mon hours spent in search _____

4. Do you think additional search might recover evidence? Yes _____ No X

5. Signature

Perpetuation Record

Monument and accessories established. Include brief description of area.

A Brass capped steel pipe 54" long 2 1/2" dia buried 42" w/ small rock mound.

7" Birch N72°E 8.00'

6" Cedar N34°W 14.22'

8" Cedar N13°W 20.25'

Steel Sign Post East 6.0'

North Star Lake West 11.0'

Certified corner restoration certificate prepared:

Yes _____ No X

Filed in county records at _____ Date _____ County Document No. _____

Identified on aerial photo No. _____ Which is filed at _____

Index No. W-11
(Alphabetical - Historical)

LAND CORNER RECORD
(RECTANGULAR SURVEYS)

RD-7150-4 (Rev. 6/13/67)
GPO 802-127

T. 59N R. 26W 4th Mer. N.F. Chippewa County Itasca State Minn.
CV16 Corner common to sections 33 and _____

EXISTING SURVEYS

Original Government Survey

Year surveyed 1874
Original monument None
(Wood post, stone, pile of stones, pipe, etc.)

Bearing Trees

Species _____
Diameter _____
Bearing _____
Distance _____

Subsequent Corner Restoration

Year surveyed _____ By _____
Where filed or recorded _____
Monument _____
(Original, concrete post, iron rod, etc.)

Bearing Trees, Reference Objects

Species _____
Diameter _____
Bearing _____
Distance _____

Original Evidence Found

Year of search _____ By _____
Monument found _____

Original Bearing Trees Found

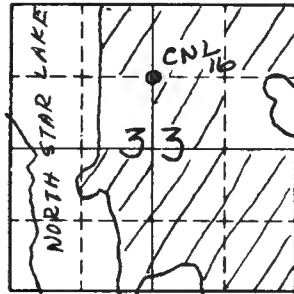
Species _____
Diameter _____
Bearing _____
Distance _____

Evidence of Subsequent Corner Restoration Found

Year of search _____ By _____

Bearing Trees, Reference Objects

T 59N R 26W



Sketch

○ Corner ▨ F.S. Land

Relation of Evidence to Record Features Along Section Lines

Section line to sections _____

Object _____

Record distance _____

Measured distance _____

Other Evidence

Describe evidence of use and occupation such as roads, fences, clearings, timber cutting lines, plantations, etc.. Cite source of testimony if any.

Corner fall approximately 80' north of the southline of land cleared by USFS for a campground.

At time of search:

1. Did you have the record description?

Yes _____ No

2. How was search area located?

Pacing, chaining, photos, maps, etc. Traverse

3. Man hours spent in search 1/2

4. Do you think additional search might recover evidence? Yes _____ No

5. Signature *H. E. Lowell*

Perpetuation Record

Monument and accessories established. Include brief description of area.

A Brass Coppered Steel Pipe 59" long buried 42" in ground!!!

5" Balsam S29°W 18.67'

5" Twin Aspen N80°W 12.37'

5" Aspen N15°W 16.25'

Steel Sign Post South 6.0' & Hwy 38 East 52.7'

Steel Sign Post West 6.0'

Certified corner restoration certificate prepared: Yes _____ No

Filed in county records at _____ Date _____ County Document No. _____

Identified on aerial photo No. _____ Which is filed at _____

Index No. W-12
(Alphabetical - Numerical)

LAND CORNER RECORD
(RECTANGULAR SURVEYS)

RD-7150-4 (Rev. 6/13/67)
GPO 802-127

T. 50 N. R. 26 W. 4th Mer. N.F. Chippewa County Itasca State Minn
NE 1/4 Corner common to sections 33 and _____

EXISTING SURVEYS

Original Government Survey

Year surveyed 1874
Original monument None
(Wood post, stone, pile of stones, pipe, etc.)

Bearing Trees

Species _____
Diameter _____
Bearing _____
Distance _____

Subsequent Corner Restoration

Year surveyed _____ By _____
Where filed or recorded _____
Monument _____
(Original, concrete post, iron rod, etc.)

Bearing Trees, Reference Objects

Species _____
Diameter _____
Bearing _____
Distance _____

Original Evidence Found

Year of search _____ By _____
Monument found _____

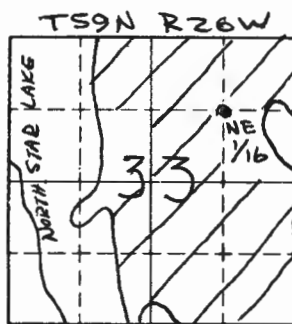
Original Bearing Trees Found

Species _____
Diameter _____
Bearing _____
Distance _____

Evidence of Subsequent Corner Restoration Found

Year of search _____ By _____

Bearing Trees, Reference Objects



Relation of Evidence to Record Features Along Section Lines

Section line to sections _____
 Object _____
 Record distance _____
 Measured distance _____

Other Evidence

Describe evidence of use and occupation such as roads, fences, clearings, timber cutting lines, plantations, etc.. Cite source of testimony if any. _____

At time of search:

1. Did you have the record description?

Yes _____ No X

2. How was search area located?

Pacing, chaining, photos, maps,
 etc. _____

3. Man hours spent in search _____

4. Do you think additional search might
 recover evidence? Yes _____ No X

5. Signature [Signature]

Perpetuation Record

Monument and accessories established. Include brief description of area.

A Brass Capped Steel pipe 54" long 2 1/2" dia. buried 42" in ground.

5" Multiple Birch N8°E 3.15'
6" Aspen S6°W 39.78'
7" Aspen S28°W 26.03'
Steel Sign Post South 6.0'
Steel Sign Post East 6.0'

Certified corner restoration certificate prepared: Yes _____ No X

Filed in county records at _____ Date _____ County Document No. _____

Identified on aerial photo No. _____ Which is filed at _____

Index No. W-12-13
(Alphabetical - Numerical)

LAND CORNER RECORD
(RECTANGULAR SURVEYS)

RP-7150-4 (Rev. 6/13/67)
GPO 802-127

T. 59 N R. 26 W 4th Mer. N.F. Chippewa County Basca State Minn.
SMC N-N 1/4 Corner common to sections 1133 and Little Smith Lake

EXISTING SURVEYS

Original Government Survey

Year surveyed 1874
Original monument None
(Wood post, stone, pile of stones, pipe, etc.)

Bearing Trees

Species _____
Diameter _____
Bearing _____
Distance _____

Subsequent Corner Restoration

Year surveyed _____ By _____
Where filed or recorded _____
Monument _____
(Original, concrete post, iron rod, etc.)

Bearing Trees, Reference Objects

Species _____
Diameter _____
Bearing _____
Distance _____

Original Evidence Found

Year of search _____ By _____
Monument found _____

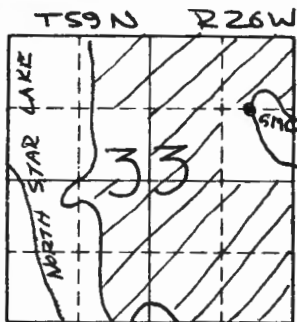
Original Bearing Trees Found

Species _____
Diameter _____
Bearing _____
Distance _____

Evidence of Subsequent Corner Restoration Found

Year of search _____ By _____

Bearing Trees, Reference Objects



○ Corner ▨ F.S. Land

S34

Relation of Evidence to Record Features Along Section Lines

Section line to sections _____
 Object _____
 Record distance _____
 Measured distance _____

Other Evidence

Describe evidence of use and occupation such as roads, fences, clearings, timber cutting lines, plantations, etc.. Cite source of testimony if any.

610 Record indicates that Gov't lot to North of corner should contain a small bay of Little Smith Lake. It does.

At time of search:

1. Did you have the record description?

Yes _____ No

2. How was search area located?

Pacing, chaining, photos, maps, etc.

3. Man hours spent in search _____

4. Do you think additional search might recover evidence? Yes _____ No

5. Signature

Perpetuation Record

Monument and accessories established. Include brief description of area.

A Brass Capped Steel pipe 54" long 2 1/2" dia. Buried 42" in ground.

10" Birch N75°E 11.74'

6" Birch S8°W 27.30'

6" Balsam S65°W 27.90'

Steel Sign Post West 4.0'
 Little Smith Lake North 10'

Certified corner restoration certificate prepared: Yes _____ No

Filed in county records at _____ Date _____ County Document No. _____

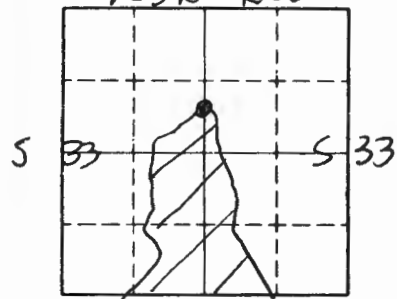
Identified on aerial photo No. _____ Which is filed at _____

T. 59N R. 26W 4th Mer. N.F. Chippewa County Itasca State Minnesota
 (Witness) Meander Corner common to sections 32, 33 and _____
NORTH STAR LAKE

EXISTING SURVEYS

| Original Government Survey | | | | Original Evidence Found | | | |
|-------------------------------------------------------------------------------------------------------|---------------|---------------|---------------|------------------------------------------------------------------------------|------------------|---------------|--------------|
| Year surveyed <u>1874</u> | | | | Year of search <u>1989</u> By <u>NORTHERN LIGHTS</u> | | | |
| Original monument <u>WOODEN POST</u> <small>(Wood post, stone, pile of stones, pipe, etc.)</small> | | | | Monument found <u>S & M</u> | | | |
| Bearing Trees | | | | Original Bearing Trees Found | | | |
| Species | <u>Cedar</u> | <u>Balsam</u> | | Species | <u>Cedar</u> | | |
| Diameter | <u>10"</u> | <u>6"</u> | | Diameter | <u>10" Stump</u> | | |
| Bearing | <u>S56°W</u> | <u>S43°E</u> | | Bearing | <u>S68W</u> | | |
| Distance | <u>11.88'</u> | <u>10.56'</u> | | Distance | <u>12.52'</u> | | |
| Subsequent Corner Restoration | | | | Evidence of Subsequent Corner Restoration Found | | | |
| Year surveyed <u>1965</u> By <u>Itasca Co Surveyor</u> | | | | Year of search <u>1989</u> By <u>NORTHERN LIGHTS</u> | | | |
| Where filed or recorded <u>Grand Rapids, Mn.</u> | | | | Monument <u>S & M</u> | | | |
| Monument <u>An Aluminium Capped Pipe</u> | | | | Monument <u>under Lake Waters</u> | | | |
| <u>Set from <small>(Original, concrete post, iron, etc.)</small> 10" Cedar Stump S56W 11.88'</u> | | | | <u>Monument position calculated as mean of Distance from four references</u> | | | |
| Bearing Trees, Reference Objects | | | | Bearing Trees, Reference Objects | | | |
| Species | <u>Cedar</u> | <u>Balsam</u> | <u>P.Pine</u> | <u>X Rock</u> | <u>R. Pine</u> | <u>"Rock"</u> | |
| Diameter | <u>12"</u> | <u>3"</u> | <u>4"</u> | <u>1'x1'</u> | <u>4"</u> | <u>5"</u> | <u>S32W</u> |
| Bearing | <u>S12°E</u> | <u>S70°W</u> | <u>N66°W</u> | <u>S31°W</u> | <u>S60°W</u> | <u>N62W</u> | <u>12.4'</u> |
| Distance | <u>13.0'</u> | <u>6.15'</u> | <u>36.91'</u> | <u>11.20'</u> | <u>5.20</u> | <u>36.30'</u> | |

T59 N R26 W



Sketch

○ Corner ▨ F.S. Land

Relation of Evidence to Record Features Along Section Lines

Section line to sections _____

Object _____

Record distance _____

Measured distance _____

Other Evidence

Describe evidence of use and occupation such as roads, fences, clearings, timber cutting lines, plantations, etc.. Cite source of testimony if any.

At time of search:

1. Did you have the record description?
Yes X No _____

2. How was search area located?
Pacing, chaining, photos, maps, etc. Photos

3. Man hours spent in search 4

4. Do you think additional search might recover evidence? Yes _____ No X

5. Signature [Handwritten Signature]

Perpetuation Record

Monument and accessories established. Include brief description of area.

Monument Set 20' South of Tree MC on Section Line

5" Aspen NSW 13.43'
8" Cedar N22W 3.43'
18" Cedar SB°E 7.32

NORTH STAR LAKE NORTH 5'

Certified corner restoration certificate prepared: Yes X No _____

Filed in county records at Grand Rapids Date 12/18/79 County Document No. 409560

Identified on aerial photo No. _____ Which is filed at _____

T. 59N R. 26W 4th Mer. N.F. Chippewa County Itasca State MN
 Meander (witness) Corner common to sections 33 and 34

LITTLE SMITH LAKE

EXISTING SURVEYS

| Original Government Survey | |
|----------------------------|-----------------------------------------------------------------------------------|
| Year surveyed | <u>1874</u> |
| Original monument | <u>Wood Post</u> <small>(Wood post, stone, pile of stones, pipe, etc.)</small> |
| Bearing Trees | |
| Species | <u>R. Pine</u> <u>R. Pine</u> |
| Diameter | <u>8"</u> <u>9"</u> |
| Bearing | <u>S19°E</u> <u>S81°W</u> |
| Distance | <u>26.4'</u> <u>34.32'</u> |

| Original Evidence Found | |
|------------------------------|------------------------------|
| Year of search | <u>1935</u> By <u>CCC</u> |
| Monument found | <u>Wood Post</u> |
| Original Bearing Trees Found | |
| Species | <u>R Pine</u> <u>R. Pine</u> |
| Diameter | <u>Stump</u> <u>12"</u> |
| Bearing | <u>S84°W</u> <u>S14°E</u> |
| Distance | <u>34.32'</u> <u>26.4'</u> |

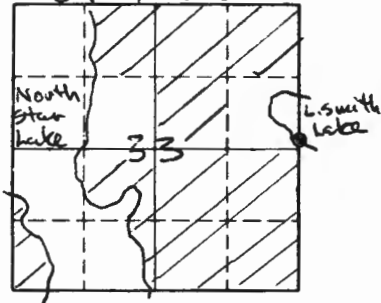
| Subsequent Corner Restoration | |
|-------------------------------|-----------------------------------------------------------------------------------------|
| Year surveyed | <u>1965</u> By <u>Itasca Co.</u> |
| Where filed or recorded | <u>Itasca Co. Surveyor, Grand Rapids</u> |
| Monument | <u>Aluminum Capped Pipe</u> <small>(Original, concrete post, iron rod, etc.)</small> |

| Evidence of Subsequent Corner Restoration Found | |
|-------------------------------------------------|---------------------------------------|
| Year of search | <u>1989</u> By <u>Northern Lights</u> |
| <u>Surveying & mapping Found County</u> | |
| <u>ACP and 1965, 1984 BTS</u> | |

| Bearing Trees, Reference Objects | | |
|----------------------------------|-----------------------------------------------|--|
| Species | <u>R. Pine</u> <u>"X" Rock</u> <u>R. Pine</u> | |
| Diameter | <u>15"</u> <u>2'x2'</u> <u>14"</u> | |
| Bearing | <u>N68°W</u> <u>S26°E</u> <u>SOUTH</u> | |
| Distance | <u>46.92'</u> <u>30.55'</u> <u>40.66'</u> | |
| | <u>(1965)</u> <u>(1984)</u> <u>(1984)</u> | |

| Bearing Trees, Reference Objects | |
|----------------------------------|---------------------|
| Species | <u>Birch</u> |
| Diameter | <u>10"</u> |
| Bearing | <u>S28°E</u> |
| Distance | <u>15.74'</u> |
| | <u>(Estab 1989)</u> |

T 59 N R 26 W



Sketch

○ Corner ▨ F.S. Land

Relation of Evidence to Record Features Along Section Lines

| | | | |
|--------------------------|-------|-------|-------|
| Section line to sections | _____ | _____ | _____ |
| Object | _____ | _____ | _____ |
| Record distance | _____ | _____ | _____ |
| Measured distance | _____ | _____ | _____ |

Other Evidence

Describe evidence of use and occupation such as roads, fences, clearings, timber cutting lines, plantations, etc.. Cite source of testimony if any. _____

ACP on South shore Little Smith Lake

At time of search:

1. Did you have the record description?

Yes No _____

2. How was search area located?

Pacing, chaining, photos, maps, etc. Map

3. Man hours spent in search 1 hr

4. Do you think additional search might recover evidence? Yes _____ No _____

5. Signature David E. Andersen

Perpetuation Record

Monument and accessories established. Include brief description of area. 1989 Northern Lights surveying & mapping left monument as found and placed marks in side blazes and remeasured distances.

- "X" Rock S26E 30.55'
- R. PINE 14" SOUTH 41.24'
- BIRCH 10" S28E 15.74'
- R. PINE 15" N68W

Certified corner restoration certificate prepared: Yes No _____

Filed in county records at Grand Rapids Date 12/18/89 County Document No. 409561

Identified on aerial photo No. _____ Which is filed at _____

Index No. X-1
(Alphabetical - Numerical)LAND CORNER RECORD
(RECTANGULAR SURVEYS)R9-7150-4 (Rev. 3/67)
GPO 92-127T. 59 R. 26 4TH Mer. N.F. CHIPPEWA County ITASCA State MN
QUARTER Corner common to sections 31 36 and

EXISTING SURVEYS

Original Government Survey

Year surveyed 1874
Original monument WOOD POST
(Wood post, stone, pile of stones, pipe, etc.)

Bearing Trees

Species CEDAR CEDAR
Diameter 4" 3"
Bearing N50W EAST
Distance 80 lks 64 lks
52.8' 42.24'

Subsequent Corner Restoration

Year surveyed 1965 By ITASCA CO
Where filed or recorded _____
Monument FD 3/4" IRON PIPE IN ROAD
(Original, concrete cast, iron rod, etc.)

Bearing Trees, Reference Objects

Species ASPEN COMONUMENT
Diameter 12" 1" PIPE W/ 2" CAP
Bearing EAST WEST
Distance 22.0 21.0'

Original Evidence Found

Year of search 1929 By P.C. WARNER ITASCA CO
Monument found SET A 3/4" IRON MONUMENT~~Bearing Trees~~Species ASPEN ASPEN
Diameter 14" 14"
Bearing S71W S77E
Distance 74.7' 88.2'

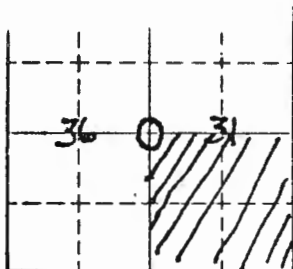
Evidence of Subsequent Corner Restoration Found

Year of search 1987 By R. MAIN
FD IRON IN ROAD. SET A 2" X 2" GALVANIZED
STEEL PIPE WITH 3" BRASS CAP AND PLASTIC
BREAKAWAY BASE 0.8 BEFW ROAD SURFACE.

Bearing Trees, Reference Objects

Species COMONUMENT ASPEN BALSAM
Diameter 8" 4"
Bearing WEST N59W EAST
Distance 21.0' 72.8' 25.3'

Relation of Evidence to Record Features Along Section Lines



Sketch

O Corner ▨ F.S. Land

Section line to section _____
 Object _____
 Record distance _____
 Measured distance _____

Other Evidence

Describe evidence of use and occupation such as roads, fences, clearings, timber cutting lines, plantations, etc.. Cite source of testimony if any. MONUMENT 0.8 BELOW ROAD SURFACE CO ROAD # 243.

At time of search:

1. Did you have the record description?

Yes _____ No _____

2. How was search area located?

Pacing, chaining, photos, maps, etc. _____

3. Man hours spent in search _____


4. Do you think additional search might recover evidence? Yes _____ No _____

5. Signature _____

Perpetuation Record

Monument and accessories established. Include brief description of area. _____

MONUMENT STAMPED:



Certified corner restoration certificate prepared: Yes _____ No _____

Filed in county records at _____ Date _____ County Document No. _____

Identified on aerial photo No. _____ Which is filed at _____

Index No. X-2
(Alphabetical - Numerical)Copy to Marshall
Boo? Page = 20LAND CORNER RECORD
(RECTANGULAR SURVEYS)R9-7150-4 (Rev. 6/13/67)
GPO 802-127

S.O.

T. 59 R. 26 Mer. N.F. Chippewa County Itasca State Minnesota
Quarter West 1/16 Corner common to sections 31 and _____

EXISTING SURVEYS

Original Government Survey

Year surveyed _____
Original monument _____
(Wood post, stone, pile of stones, pipe, etc.)

Bearing Trees

Species _____
Diameter _____
Bearing _____
Distance _____

Subsequent Corner Restoration

Year surveyed 1965 By U.S. F.S.
Where filed or recorded _____
Monument 6" concrete w/ Brass cap
(Original, concrete post, iron rod, etc.)

Bearing Trees, Reference Objects

Species Aspen Balsam Steel post
Diameter 10" 6" 6"
Bearing N54E S10½E West
Distance 6.6' 22.7' 3.8'

Original Evidence Found

Year of search _____ By _____
Monument found _____

Original Bearing Trees Found

Species _____
Diameter _____
Bearing _____
Distance _____

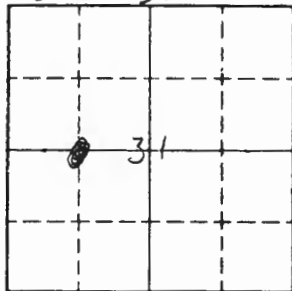
Evidence of Subsequent Corner Restoration Found

Year of search 1981 By R. Oleson
Monument in place and good
condition

Bearing Trees, Reference Objects

Species Dead Aspen Balsam Steel post
Diameter 10" 9" 6"
Bearing N54E S10E West
Distance 6.6' 22.7' 3.8'

Sec - 31



Sketch

○ Corner ▨ F.S. Land

Relation of Evidence to Record Features Along Section Lines

X-2

Section line to sections _____

Object _____

Record distance _____

Measured distance _____

Other Evidence

Describe evidence of use and occupation such as roads, fences, clearings, timber cutting lines, plantations, etc.. Cite source of testimony if any. _____

At time of search:

1. Did you have the record description?

Yes _____ No _____

2. How was search area located?

Pacing, chaining, photos, maps, etc. _____

3. Man hours spent in search _____

4. Do you think additional search might recover evidence? Yes _____ No _____

5. Signature _____

Perpetuation Record

Monument and accessories established. Include brief description of area.

To bring this corner to standard I cut New BT³

| | | |
|--------------|--------------|-------------------|
| <i>Aspen</i> | <i>Aspen</i> | <i>steel post</i> |
| <i>4"</i> | <i>6"</i> | <i>8"</i> |

| | | |
|---------------|--------------|-------------|
| <i>S27W</i> | <i>N75W</i> | <i>East</i> |
| <i>12.06'</i> | <i>10.28</i> | <i>9.4</i> |

X.BT CW/16531BT

*3/17/81
Road Alter*

Certified corner restoration certificate prepared: Yes _____ No _____

Filed in county records at _____ Date _____ County Document No. _____

Identified on aerial photo No. _____ Which is filed at _____

Index No. X-3
(Alphabetical - Numerical)

Copy to mayor 11
Book # 2
Page # 17
4th

LAND CORNER RECORD
(RECTANGULAR SURVEYS)

50.
RD-7150-4 (Rev. 6/13/67)
GPO 808-127

T. 59N R. 26W Mer. N.F. Chippewa County Itasca State Minnesota
Quarter 4 Corner common to sections 31 and _____

EXISTING SURVEYS

Original Government Survey

Year surveyed _____

Original monument _____
(Wood post, stone, pile of stones, pipe, etc.)

Bearing Trees

Species _____

Diameter _____

Bearing _____

Distance _____

Original Evidence Found

Year of search _____ By _____

Monument found _____

Original Bearing Trees Found

Species _____

Diameter _____

Bearing _____

Distance _____

Subsequent Corner Restoration

Year surveyed 1965 By U.S.F.S.

Where filed or recorded _____

Monument 2" Iron Pipe w/Brass cap
(Original, concrete post, iron rod, etc.)

Evidence of Subsequent Corner Restoration Found

Year of search 1981 By R. Olesen

Monument in place and in good condition

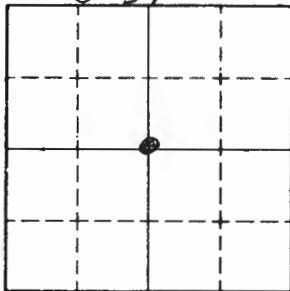
Bearing Trees, Reference Objects

| | | | | |
|----------|--------------|---------------|-----------------------|-------------------|
| Species | <u>Cedar</u> | <u>Spruce</u> | <u>Balm of Gilead</u> | <u>Steel post</u> |
| Diameter | <u>10"</u> | <u>5"</u> | <u>12"</u> | <u>6"</u> |
| Bearing | <u>S32E</u> | <u>S77E</u> | <u>N21W</u> | <u>West</u> |
| Distance | <u>33.1</u> | <u>13.3'</u> | <u>6.9'</u> | <u>3.8'</u> |

Bearing Trees, Reference Objects

| | | | |
|----------|--------------|-----------------------|-------------------|
| Species | <u>Cedar</u> | <u>Balm of Gilead</u> | <u>Steel post</u> |
| Diameter | <u>10"</u> | <u>12"</u> | <u>6"</u> |
| Bearing | <u>S32E</u> | <u>N21W</u> | <u>West</u> |
| Distance | <u>33.1</u> | <u>6.9'</u> | <u>3.8'</u> |

sec 31



Sketch

○ Corner ▨ F.S. Land

Relation of Evidence to Record Features Along Section Lines

X-3

Section line to sections _____
 Object _____
 Record distance _____
 Measured distance _____

Other Evidence

Describe evidence of use and occupation such as roads, fences, clearings, timber cutting lines, plantations, etc.. Cite source of testimony if any. _____

At time of search:

1. Did you have the record description?

Yes _____ No _____

2. How was search area located?

Pacing, chaining, photos, maps, etc. _____

3. Man hours spent in search _____

4. Do you think additional search might recover evidence? Yes _____ No _____

5. Signature _____

Perpetuation Record I

Monument and accessories established. Include brief description of area.

To being this corner to Standard 2 cut New BTs

Cedar: Cedar Steel post
10" 10" 8"

N52E S55°W East
58.28' 48.15' 9.3'

3/17/81

Ronald Okerson

C7531BT C7531BT w/signs 54-2954-9

Certified corner restoration certificate prepared: Yes _____ No _____

Filed in county records at _____ Date _____ County Document No. _____

Identified on aerial photo No. _____ Which is filed at _____

Index No. X3
(Alphabetical - Numerical)

LAND CORNER RECORD
(RECTANGULAR SURVEYS)

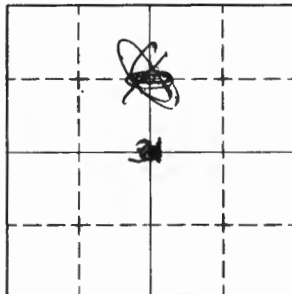
NS-5880-11 (5/12/81)

T. 59N R. 26W Mer. N.F. Chippewa County Itasca State Minnesota
center 1/4 Corner common to sections 31 and _____

EXISTING SURVEYS

| Original Government Survey | Original Evidence Found |
|-----------------------------------------------------------------------------------------------------------------------------------------------|-------------------------------------------------------|
| Year surveyed <u>1929</u> | Year of search <u>1965</u> By <u>Wm. H. Okerman</u> |
| Original monument _____ <small>(Wood post, stone, pile of stones, pipe, etc.)</small> | Monument found <u>2" Diameter iron marking corner</u> |
| Bearing Trees | |
| Species <u>Balm of Gilead</u> <u>Spruce</u> <u>Poplar</u> | Original Bearing Trees Found |
| Diameter <u>7"</u> <u>7"</u> <u>7"</u> | Species _____ |
| Bearing <u>N29°W</u> <u>S40°E</u> <u>S65°W</u> | Diameter _____ |
| Distance <u>6.9'</u> <u>6.0'</u> <u>12.5'</u> | Bearing _____ |
| | Distance _____ |
| Subsequent Corner Restoration | Evidence of Subsequent Corner Restoration Found |
| Year surveyed <u>1965</u> By <u>Wm. H. Okerman</u> | Year of search _____ By _____ |
| Where filed or recorded _____ | _____ |
| Monument <u>2" inside diameter, 5' long galvanized steel pipe filled with concrete & capped with concrete a 3" diameter bronze tablet</u> | _____ |
| | _____ |
| | _____ |
| | _____ |
| | _____ |
| | _____ |
| Bearing Trees, Reference Objects | |
| Species <u>Spruce</u> <u>Cedar</u> | |
| Diameter <u>S77°E</u> <u>S32°E</u> | |
| Bearing <u>13.3'</u> <u>33.1'</u> | |
| Distance <u>5"</u> <u>10"</u> | |

Relation of Evidence to Record Features Along Section Lines



Sketch

○ Corner ▨ F.S. Land

Section line to sections _____
 Object _____
 Record distance _____
 Measured distance _____

Other Evidence

Describe evidence of use and occupation such as roads, fences, clearings, timber cutting lines, plantations, etc.. Cite source of testimony if any. _____

At time of search:

1. Did you have the record description?

Yes _____ No _____

2. How was search area located?

Pocing, chaining, photos, maps,
 etc. _____

3. Man hours spent in search _____

4. Do you think additional search might

recover evidence? Yes _____ No _____

5. Signature _____

Perpetuation Record

Monument and accessories established. Include brief description of area. _____

Certified corner restoration certificate prepared: Yes _____ No _____

Filed in county records at _____ Date _____ County Document No. _____

Identified on aerial photo No. _____ Which is filed at _____

Index No. X-4
(Alphabetical - Rearranged)Copy to Marshall
Book # 2
Page 21LAND CORNER RECORD
(RECTANGULAR SURVEYS)5.0.
RD-7150-4 (Rev. 6/13/67)
GPO 802-127T. 59 R. 26 4th Mer. N.F. Chippewa County Itasca State Minnesota
Center East 1/4 Corner common to sections 31 and _____

EXISTING SURVEYS

Original Government Survey

Year surveyed _____
Original monument _____
(Wood post, stone, pile of stones, pipe, etc.)

Bearing Trees

Species _____
Diameter _____
Bearing _____
Distance _____

Subsequent Corner Restoration

Year surveyed. 1965 By USFS
Where filed or recorded _____
Monument 2" Iron pipe w/ Brass cap
(Original, concrete post, iron rod, etc.)Bearing Trees, Reference Objects County

| Species | Ash | Spruce | Street Post | spruce | spruce |
|----------|-------|-----------|-------------|--------|-----------|
| Diameter | 7" | 11" | 6" | 10" | 8" |
| Bearing | N23W | S68 1/2 E | West | S81E | N34 1/2 E |
| Distance | 58.3' | 32.9 | 3.2' | 20.7 | 6.5' |

Original Evidence Found

Year of search _____ By _____
Monument found _____

Original Bearing Trees Found

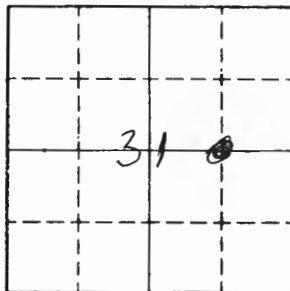
Species _____
Diameter _____
Bearing _____
Distance _____

Evidence of Subsequent Corner Restoration Found

Year of search 1981 By K Olosan
Monument in place and in good condition

Bearing Trees, Reference Objects

| Species | Ash | Spruce | steel post | Spruce |
|----------|-------|--------|------------|-----------|
| Diameter | 7" | 8" | 6" | 14" |
| Bearing | N23W | N34 E | West | S68 1/2 E |
| Distance | 58.3' | 6.5' | 3.2' | 32.9' |



Sketch

○ Corner ▨ F.S. Land

Relation of Evidence to Record Features Along Section Lines

X-4

Section line to sections _____
 Object _____
 Record distance _____
 Measured distance _____

Other Evidence

Describe evidence of use and occupation such as roads, fences, clearings, timber cutting lines, plantations, etc.. Cite source of testimony if any. _____

At time of search:

1. Did you have the record description?

Yes _____ No _____

2. How was search area located?

Pacing, chaining, photos, maps, etc. _____

3. Man hours spent in search _____

4. Do you think additional search might recover evidence? Yes _____ No _____

5. Signature _____

Perpetuation Record

Monument and accessories established. Include brief description of area. _____

stake/post
8"

East
4.6"

w/signs
54-2454-9

3/17/81
Ronald Olson

Certified corner restoration certificate prepared: Yes _____ No _____

Filed in county records at _____ Date _____ County Document No. _____

Identified on aerial photo No. _____ Which is filed at _____

Index No. X-5
(Alphabetical - Numerical)LAND CORNER RECORD
(RECTANGULAR SURVEYS)R9-7150-4 (Rev. 6/13/67)
GPO 802-127T. 58 R. 26 Mer. N.F. CHIPPEWA County ITASCA State MINNESOTA
Quarter Corner common to sections 31 and 32

EXISTING SURVEYS

Original Government Survey

Year surveyed 1874
Original monument Wood Post
(Wood post, stone, pile of stones, pipe, etc.)

Bearing Trees

Species Cedar Cedar
Diameter 6" 6"
Bearing S 69 1/2° W N 86 1/2° E
Distance 20.46' 13.20'

Subsequent Corner Restoration

Year surveyed 1929 1965 By P.C. Warner U.S.F.S.
Where filed or recorded _____
Monument Iron Monument set in 1929
2" Bronzed capped steel pipe, square post
(Original, concrete post, iron rod, etc.)
along side of the iron pipe

Bearing Trees, Reference Objects

Species Cedar (29') Cedar (18") Cedar (65') SFP (65')
Diameter 12" stump 13"
Bearing S 86 1/2° W S 58° W N 66° W South
Distance 33.5' 20.5' 81.6' 5.7'
Found Found (610) ESTAB. ESTAB.

Original Evidence Found

Year of search 1929 By P.C. Warner
Monument found None

Original Bearing Trees Found

Species Cedar STUMP
Diameter 8"
Bearing S 69 1/2° W
Distance 20.5'

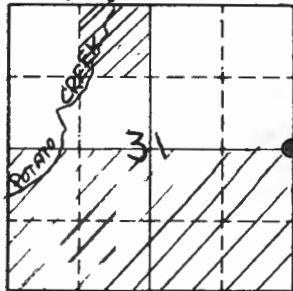
Evidence of Subsequent Corner Restoration Found

Year of search 1989 By Northern Lights Surveying
U.S.F.S. Monument Found in good
condition, the following BT'S were
Found & Nails were placed on the sides
& re measured.

Bearing Trees, Reference Objects

Species Cedar Cedar Cedar
Diameter 12" 15" 13"
Bearing S 88° W N 68° E N 66° W
Distance 34.03 24.93' 81.64'
FOUND FOUND FOUND

TS9N R26W



Sketch

○ Corner ▨ F.S. Land

Relation of Evidence to Record Features Along Section Lines

Section line to sections _____
 Object _____
 Record distance _____
 Measured distance _____

Other Evidence

Describe evidence of use and occupation such as roads, fences, clearings, timber cutting lines, plantations, etc.. Cite source of testimony if any.

Land to West has been cleared to the section line. Distinctive boundary.

At time of search:

1. Did you have the record description?

Yes No _____

2. How was search area located?

Pacing, chaining, photos, maps, etc. Traverse

3. Mon hours spent in search 1 hr

4. Do you think additional search might recover evidence? Yes _____ No

5. Signature [Handwritten Signature]

Perpetuation Record

Monument and accessories established. Include brief description of area.

Northern Lights Surveying & Mapping estab. one RT; SFP S66°W 6.4

Monument accepted as perpetuation of original SLO position

Certified corner restoration certificate prepared: Yes No _____

Filed in county records at Grand Rapids Date 12/18/89 County Document No. 409557

Identified on aerial photo No. _____ Which is filed at _____

Index No. X-5
(Alphabetical - Numerical)

Copy to microfilm
Book # 2
Page # 10

LAND CORNER RECORD
(RECTANGULAR SURVEYS)

R9-7150-4 (Rev. 6/13/67)
GPO 802-127

T. 59 N R. 26 W Mer. N.F. 4 D County 31 State 32
1/4 Corner common to sections 31, 32 and _____

EXISTING SURVEYS

Original Government Survey

Year surveyed _____
Original monument _____
(Wood post, stone, pile of stones, pipe, etc.)

Bearing Trees

Species _____
Diameter _____
Bearing _____
Distance _____

Original Evidence Found

Year of search _____ By _____
Monument found _____

Original Bearing Trees Found

Species _____
Diameter _____
Bearing _____
Distance _____

Subsequent Corner Restoration

Year surveyed 1965 By U.S.F.S.
Where filed or recorded _____
Monument 2" Iron pipe w/ Brass cap
(Original, concrete post, iron rod, etc.)

Evidence of Subsequent Corner Restoration Found

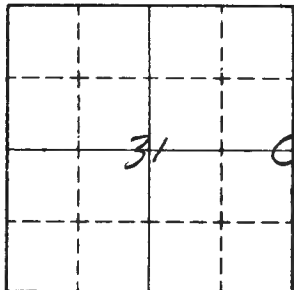
Year of search 1981 By Tom Sotendorf
monument in place and in good condition

OK/BO

| Species | County | Bearing Trees, Reference Objects |
|----------|--------|----------------------------------|
| Cedar | Cedar | Cedar steel Post |
| Diameter | 12" | 13" 6" |
| Bearing | S86E41 | N67E N66W south |
| Distance | 33.5' | 25.2' 81.6' 5.7' |

| Species | County | Bearing Trees, Reference Objects |
|----------|--------|----------------------------------|
| Cedar | Cedar | Cedar steel post |
| Diameter | 14" | 15" 16" 6" |
| Bearing | S86W | N67E N66W south |
| Distance | 33.5' | 25.2' 81.6' 5.7' |

Relation of Evidence to Record Features Along Section Lines



Sketch

○ Corner ▨ F.S. Land

Section line to sections _____

Object _____

Record distance _____

Measured distance _____

Other Evidence

Describe evidence of use and occupation such as roads, fences, clearings, timber cutting lines, plantations, etc.. Cite source of testimony if any. _____

At time of search:

1. Did you have the record description?

Yes _____ No _____

2. How was search area located?

Pacing, chaining, photos, maps, etc. _____

3. Man hours spent in search _____

4. Do you think additional search might

recover evidence? Yes _____ No _____

5. Signature _____

Perpetuation Record

Monument and accessories established. Include brief description of area. _____

Certified corner restoration certificate prepared: Yes _____ No _____

Filed in county records at _____ Date _____ County Document No. _____

Identified on aerial photo No. _____ Which is filed at _____

Index No. X-6
(Alphabetical - Numerical)

LAND CORNER RECORD
(RECTANGULAR SURVEYS)

RD-7 150-4 (Rev. 6/13/67)
GPO 802-127

T. 59N R. 26W 4th Mer. N.F. Chippewa County Itasca State Minn.
CW 1/4 Corner common to sections 32 and _____

EXISTING SURVEYS

Original Government Survey

Year surveyed 1874
Original monument None
(Wood post, stone, pile of stones, pipe, etc.)

Bearing Trees

Species _____
Diameter _____
Bearing _____
Distance _____

Subsequent Corner Restoration

Year surveyed _____ By _____
Where filed or recorded _____
Monument _____
(Original, concrete post, iron rod, etc.)

Bearing Trees, Reference Objects

Species _____
Diameter _____
Bearing _____
Distance _____

Original Evidence Found

Year of search _____ By _____
Monument found _____

Original Bearing Trees Found

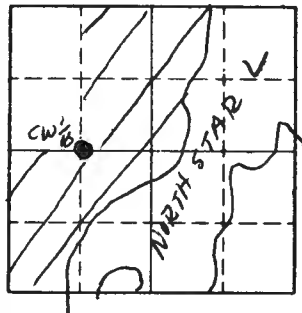
Species _____
Diameter _____
Bearing _____
Distance _____

Evidence of Subsequent Corner Restoration Found

Year of search _____ By _____

Bearing Trees, Reference Objects

Sec 32 T59N R26W



Sketch

○ Corner ▨ F.S. Land

Relation of Evidence to Record Features Along Section Lines

Section line to sections _____

Object _____

Record distance _____

Measured distance _____

Other Evidence

Describe evidence of use and occupation such as roads, fences, clearings, timber cutting lines, plantations, etc.. Cite source of testimony if any. _____

At time of search:

1. Did you have the record description?

Yes _____ No X

2. How was search area located?

Pacing, chaining, photos, maps, etc. _____

3. Man hours spent in search _____

4. Do you think additional search might recover evidence? Yes _____ No X

5. Signature [Handwritten Signature]

Perpetuation Record

Monument and accessories established. Include brief description of area. _____

A Brass Capped Steel Pipe 59" long 2 1/2" dia, buried 42" in ground.

5" Ash N 86° E 22.92'

6" Ash S 47° E 24.26'

14" Ash S 78° W 18.75'

Steel Sign Post West 6.0'

Steel Sign Post North 6.0'

Certified corner restoration certificate prepared: Yes _____ No _____

Filed in county records at _____ Date _____ County Document No. _____

Identified on aerial photo No. _____ Which is filed at _____

Index No. X-9
(Alphabetical - Numerical)

LAND CORNER RECORD
(RECTANGULAR SURVEYS)

R9-7150-4 (Rev. 6/13/67)
 GPO 802-127

T. 59N R. 26W 4th Mer. N.F. Chippewa County Itasca State Minnesota
(Witness) Quarter Corner common to sections 1132, 33 and _____

EXISTING SURVEYS

Original Government Survey

Year surveyed 1874
 Original monument WOODEN POST
(Wood post, stone, pile of stones, pipe, etc.)

Bearing Trees

Species Cedar Balsam
 Diameter 12" 4"
 Bearing N55°E N58°W
 Distance 5.28' 4.62'

Original Evidence Found

Year of search _____ By _____
 Monument found _____

Original Bearing Trees Found

Species _____
 Diameter _____
 Bearing _____
 Distance _____

Subsequent Corner Restoration

Year surveyed 1965 By Itasca County
 Where filed or recorded Grand Rapids
 Monument Aluminum Capped Pipe allegedly
(Original, concrete post, iron rod, etc.)
Set lost.
Position was 32'± south of
true "lost" position

Bearing Trees, Reference Objects

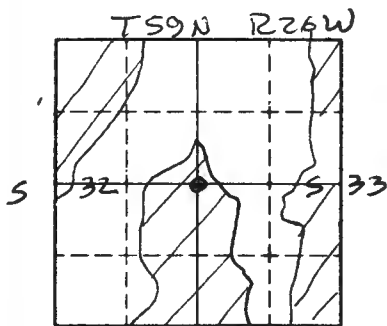
Species _____
 Diameter BTS Established but
 Bearing corner subsequently moved
 Distance _____

Evidence of Subsequent Corner Restoration Found

Year of search 1989 By NORTHERN LIGHTS
S & M
ACP found along with ties, but
corner set incorrectly by 1965
Corner Moved

Bearing Trees, Reference Objects

Species _____
 Diameter _____
 Bearing _____
 Distance _____



Sketch

○ Corner ■ F.S. Land

Relation of Evidence to Record Features Along Section Lines

Section line to sections 32|33
 Object MC
 Record distance 165
 Measured distance 163.18'

Other Evidence

Describe evidence of use and occupation such as roads, fences, clearings, timber cutting lines, plantations, etc.. Cite source of testimony if any. Corner falls in government lot (Summer Lake shore) #17 in confines of cabin. Corner accessories all within developed lawn.

At time of search:

1. Did you have the record description?
 Yes X No _____

2. How was search area located?
 Pacing, chaining, photos, maps, etc. Traverse

3. Man hours spent in search 10

4. Do you think additional search might recover evidence? Yes _____ No X

5. Signature [Handwritten Signature]

Perpetuation Record

Monument and accessories established. Include brief description of area.
A 2' long Brass Capped Steel Pipe 2 1/2" diameter set flush in lawn. Monument in on section line 20.00 feet north of "lost" 1/4. 32|33
7" Ash N45°W 20.16'
7" Ash N1°W 22.50'
10" Cedar N55°E 38.11'
 } Nails in Tree; No Tags, No blazes
SE Lot 17 Pin S76°E 82.30"
NW CABIN S29°W 26.72' NE CABIN S13°E 12.55'

Certified corner restoration certificate prepared: Yes X No _____
 Filed in county records at Grand Rapids Date 12/18/89 County Document No. 409559
 Identified on aerial photo No. _____ Which is filed at _____

Index No. X-10-11
(Alphabetical - Numerical)

LAND CORNER RECORD
(RECTANGULAR SURVEYS)

R9-7150-4 (Rev. 6/13/67)
GPO 802-127

T. 59 N R. 26 W 4th Mer. N.F. Chippewa County Itasca State Mn
SMC Corner common to sections 33 on C. 1/16 Lake and E North Star Lake

EXISTING SURVEYS

Original Government Survey

Year surveyed Corner Established

Original monument in this Survey
(Wood post, stone, pile of stones, pipe, etc.)

Bearing Trees

Species _____

Diameter _____

Bearing _____

Distance _____

Original Evidence Found

Year of search _____ By _____

Monument found _____

Original Bearing Trees Found

Species _____

Diameter _____

Bearing _____

Distance _____

Subsequent Corner Restoration

Year surveyed _____ By _____

Where filed or recorded _____

Monument _____
(Original, concrete post, iron rod, etc.)

Evidence of Subsequent Corner Restoration Found

Year of search _____ By _____

Bearing Trees, Reference Objects

Species _____

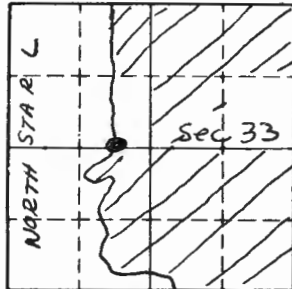
Diameter _____

Bearing _____

Distance _____

Bearing Trees, Reference Objects

T59N, R26W



Sketch

○ Corner ▨ F.S. Land

Relation of Evidence to Record Features Along Section Lines

Section line to sections _____
 Object _____
 Record distance _____
 Measured distance _____

Other Evidence

Describe evidence of use and occupation such as roads, fences, clearings, timber cutting lines, plantations, etc.. Cite source of testimony if any. _____

At time of search:

1. Did you have the record description?

Yes X No _____

2. How was search area located?

Pacing, chaining, photos, maps, etc. Traverse

3. Man hours spent in search 1

4. Do you think additional search might recover evidence? Yes _____ No X

5. Signature [Signature]

Perpetuation Record

Monument and accessories established. Include brief description of area. _____

6od Nail & Ribbon set a temporary SMC
7" Cedar N18°E 42.68'
12" Cedar S16W 50.65'
6" Birch N82°E 15.38'
1/4" In Rock East 2.31'
Steel Fence Post N76°E 7.03'
Nail Ties East 1.83'
Nail Tie South 1.94'

Certified corner restoration certificate prepared: Yes _____ No X

Filed in county records at _____ Date _____ County Document No. _____

Identified on aerial photo No. _____ Which is filed at _____

Index No. X-11
(Alphabetical - Numerical)LAND CORNER RECORD
(RECTANGULAR SURVEYS)R9-7160-4 (Rev. 6/13/67)
GPO 802-127T. 59 N. R. 26 W 4th Mer. N.F. Chippewa County Itasca State Minn.
Center Corner common to sections 33 and _____

EXISTING SURVEYS

Original Government Survey

Year surveyed 1874
Original monument None
(Wood post, stone, pile of stones, pipe, etc.)

Bearing Trees

Species _____
Diameter _____
Bearing _____
Distance _____

Subsequent Corner Restoration

Year surveyed UNKNOWN By P. Mayer ?
(1940's)
Where filed or recorded _____
Monument Tag on Red Pine, Line
of 3/4" iron pipe on E-W 1/4 line

Bearing Trees, Reference Objects

Species _____
Diameter _____
Bearing _____
Distance _____

Original Evidence Found

Year of search _____ By _____
Monument found _____

Original Bearing Trees Found

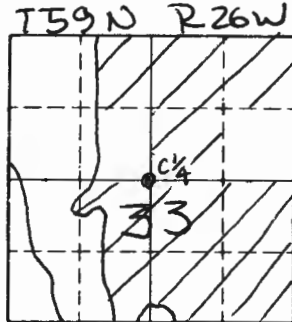
Species _____
Diameter _____
Bearing _____
Distance _____

Evidence of Subsequent Corner Restoration Found

Year of search 1989 By Northern Lights
found Tag & 4 3/4" pipes
Corner set 2640' South of N 1/4 Sec 28
(No Breakdown performed)

Bearing Trees, Reference Objects

Red Pine
24"
N 37° E
4 Links



Sketch

○ Corner ▨ F.S. Land

Relation of Evidence to Record Features Along Section Lines

Section line to sections _____
 Object _____
 Record distance _____
 Measured distance _____

Other Evidence

Describe evidence of use and occupation such as roads, fences, clearings, timber cutting lines, plantations, etc. Cite source of testimony if any.

Corner falls 100-140' North of Occupation which has followed iron pipes set in the previously mentioned survey.

At time of search:

1. Did you have the record description?

Yes No _____

2. How was search area located?

Pacing, chaining, photos, maps, etc. Traverse

3. Man hours spent in search 1 1/2

4. Do you think additional search might recover evidence? Yes _____ No

5. Signature [Signature]

Perpetuation Record

Monument and accessories established. Include brief description of area.

A Brass Capped Steel Pipe 54" long 2 1/2" dia buried 47" in ground.

5" Aspen N63°E 12.84'

8" Balsam N88°E 15.07'

9" Aspen S17°E 30.99'

10" Aspen S43°W 38.57'

Steel Sign Post North 6.0'

Certified corner restoration certificate prepared: Yes _____ No

Filed in county records at _____ Date _____ County Document No. _____

Identified on aerial photo No. _____ Which is filed at _____

Index No. X-12
(Alphabetical - Numerical)

LAND CORNER RECORD
(RECTANGULAR SURVEYS)

R9-7150-4 (Rev. 6/13/67)
GPO 802-127

T. 59 N R. 26 W 4th Mer. N.F. Chippewa County Itasca State Minn.
CE 1/16 Corner common to sections 33 and _____

EXISTING SURVEYS

Original Government Survey

Year surveyed 1874
Original monument None
(Wood post, stone, pile of stones, pipe, etc.)

Bearing Trees

Species _____
Diameter _____
Bearing _____
Distance _____

Subsequent Corner Restoration

Year surveyed _____ By _____
Where filed or recorded _____
Monument _____
(Original, concrete post, iron rod, etc.)

Bearing Trees, Reference Objects

Species _____
Diameter _____
Bearing _____
Distance _____

Original Evidence Found

Year of search _____ By _____
Monument found _____

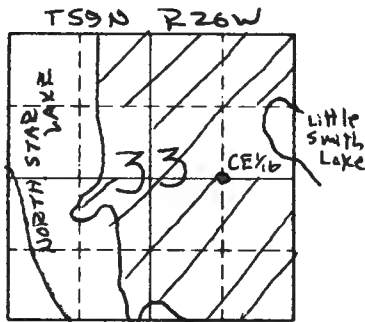
Original Bearing Trees Found

Species _____
Diameter _____
Bearing _____
Distance _____

Evidence of Subsequent Corner Restoration Found

Year of search _____ By _____

Bearing Trees, Reference Objects



Sketch

O Corner ▨ F.S. Land

Relation of Evidence to Record Features Along Section Lines

Section line to sections _____
 Object _____
 Record distance _____
 Measured distance _____

Other Evidence

Describe evidence of use and occupation such as roads, fences, clearings, timber cutting lines, plantations, etc.. Cite source of testimony if any.

Corner falls on cutting line which appears to be 10-15 years old. (N-S E 1/6 line)

At time of search:

1. Did you have the record description?

Yes _____ No X

2. How was search area located?

Pacing, chaining, photos, maps, etc. _____

3. Man hours spent in search _____

4. Do you think additional search might recover evidence? Yes _____ No X

5. Signature [Signature]

Perpetuation Record

Monument and accessories established. Include brief description of area.

A Brass Capped Pipe 54" long 2 1/2" dia, Buried 42" in ground

10" R Pine N1°E 50.28'

18" R Pine S87°W 60.68'

5" Balsam S9°W 35.03'

Steel Sign Post North 6.0'

Steel Sign Post East 6.0'

Certified corner restoration certificate prepared: Yes _____ No X

Filed in county records at _____ Date _____ County Document No. _____

Identified on aerial photo No. _____ Which is filed at _____

Index No. X-13
(Alphabetical - Numerical)

LAND CORNER RECORD
(RECTANGULAR SURVEYS)

RP-7150-4 (Rev. 6/13/67)
 GPO 802-127

T. 59N R. 26W 4th Mer. N.F. CHIPPEWA County Itasca State MN
Quarter Corner common to sections 33 and 34

EXISTING SURVEYS

Original Government Survey

Year surveyed 1874

Original monument WOOD POST
(Wood post, stone, pile of stones, pipe, etc.)

Bearing Trees

| | | |
|----------|----------------|---------------|
| Species | <u>CEDAR</u> | <u>CEDAR</u> |
| Diameter | <u>dead 5"</u> | <u>4"</u> |
| Bearing | <u>N14°W</u> | <u>N28°E</u> |
| Distance | <u>17.82'</u> | <u>36.30'</u> |

Original Evidence Found

Year of search _____ By _____

Monument found _____

Original Bearing Trees Found

| | | |
|----------|-------|-------|
| Species | _____ | _____ |
| Diameter | _____ | _____ |
| Bearing | _____ | _____ |
| Distance | _____ | _____ |

Subsequent Corner Restoration

Year surveyed 1965 By Itasca Co.

Where filed or recorded Itasca Co. Surveyor, Grand Rapids

Monument 1965 set Aluminum capped
(10" wood, concrete pipe, iron rod, etc.)
Pipe. "lost"

Evidence of Subsequent Corner Restoration Found

Year of search 1989 By Northern Lights
surveying & mapping.

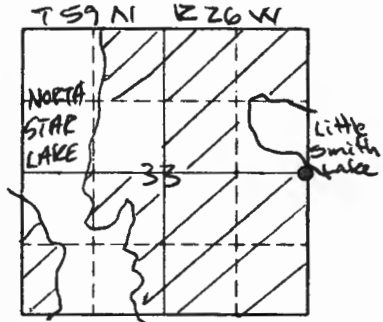
Beaver had flooded entire area.
Corner now 3"-5" below water.
New B.T. established

Bearing Trees, Reference Objects

| | | | | |
|----------|---------------|---------------|-----------------|-----------------|
| Species | <u>Aspen</u> | <u>Balsam</u> | <u>"X" Rock</u> | <u>"X" Rock</u> |
| Diameter | <u>6"</u> | <u>6"</u> | <u>3'x6'</u> | <u>2'x3'</u> |
| Bearing | <u>N70°W</u> | <u>N40°E</u> | <u>N40°W</u> | <u>N02°W</u> |
| Distance | <u>15.83'</u> | <u>37.70'</u> | <u>22.90'</u> | <u>40.81'</u> |
| | <u>(1965)</u> | <u>(1965)</u> | <u>(1984)</u> | <u>(1984)</u> |

Bearing Trees, Reference Objects

| | | | |
|----------|----------------|---------------|---------------|
| Species | <u>W. PINE</u> | <u>CEDAR</u> | <u>Aspen</u> |
| Diameter | <u>30"</u> | <u>24"</u> | <u>8"</u> |
| Bearing | <u>NORTH</u> | <u>S53°W</u> | <u>S28°W</u> |
| Distance | <u>91.40'</u> | <u>90.41'</u> | <u>66.50'</u> |
| | <u>(1989)</u> | <u>(1989)</u> | <u>(1989)</u> |



Sketch

○ Corner ▨ F.S. Land

Relation of Evidence to Record Features Along Section Lines

| | | | |
|--------------------------|-------|-------|-------|
| Section line to sections | _____ | _____ | _____ |
| Object | _____ | _____ | _____ |
| Record distance | _____ | _____ | _____ |
| Measured distance | _____ | _____ | _____ |

Other Evidence

Describe evidence of use and occupation such as roads, fences, clearings, timber cutting lines, plantations, etc.. Cite source of testimony if any. _____

At time of search:

1. Did you have the record description?

Yes No _____

2. How was search area located?

Pacing, chaining, photos, maps, etc. Map

3. Man hours spent in search 3 hr.

4. Do you think additional search might recover evidence? Yes _____ No _____

5. Signature David E. Anderson

Perpetuation Record

Monument and accessories established. Include brief description of area 1989
Northern Lights S&M left monument as found. Beaver has flooded area 100' dia. around corner location.

Sign Post visible ± 3.0' SOUTH of ACP

Certified corner restoration certificate prepared: Yes No _____

Filed in county records at Grand Rapids Date 12/18/89 County Document No. 409558

Identified on aerial photo No. _____ Which is filed at _____

Index No. X-21
(Alphabetical - Numerical)

*copy to marcell
Book #4
Page #3
4th*

LAND CORNER RECORD
(RECTANGULAR SURVEYS)

50,
R9-7150-4 (Rev. 6/13/67)
GPO 802-127

T. 59 R. 26 Mer. N.F. Chippewa County Itasca State Minnesota
Y4 Corner common to sections 35, 36 and _____

EXISTING SURVEYS

Original Government Survey

Year surveyed _____
Original monument _____
(Wood post, stone, pile of stones, pipe, etc.)

Bearing Trees

Species _____
Diameter _____
Bearing _____
Distance _____

Subsequent Corner Restoration

Year surveyed 1930 By Itasca County
Where filed or recorded _____
Monument 1 1/2" Iron pipe w/AW. Cap.
(Original, concrete post, iron rod, etc.)

Bearing Trees, Reference Objects

Species R. Pine R. Pine
Diameter 10" 10"
Bearing N34E S48E
Distance 14.5' 32.9'

Original Evidence Found

Year of search _____ By _____
Monument found _____

Original Bearing Trees Found

Species _____
Diameter _____
Bearing _____
Distance _____

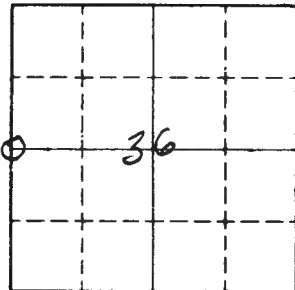
Evidence of Subsequent Corner Restoration Found

Year of search 1981 By R. Oleson
Monument in place and in good
Condition

Bearing Trees, Reference Objects

R. Pine R. Pine
11" 11"
N40E S37E
14.5' 32.9'

Relation of Evidence to Record Features Along Section Lines



Sketch

○ Corner ▨ F.S. Land

Section line to sections _____
 Object _____
 Record distance _____
 Measured distance _____

Other Evidence

Describe evidence of use and occupation such as roads, fences, clearings, timber cutting lines, plantations, etc.. Cite source of testimony if any.

At time of search:

1. Did you have the record description?

Yes _____ No _____

2. How was search area located?

Pacing, chaining, photos, maps, etc.

3. Man hours spent in search _____

4. Do you think additional search might recover evidence? Yes _____ No _____

5. Signature _____

Perpetuation Record

Monument and accessories established. Include brief description of area.

To bring this corner to standard I Cut New BT²

| | | |
|---------|---------|-----------|
| R. Pine | R. Pine | Skid Post |
| 11" | 10" | 8" |
| S80E | S54E | North |
| 25.12 | 26.85' | 7.6' |

5/5/81
Ronald Olson

14536 BT 14-536 BT 54-2854-9

Certified corner restoration certificate prepared: Yes

Filed in county records at Deer Date 6/14/83 County Document No. 358140

Identified on aerial photo No. _____ Which is filed at _____

X Garry Steiner

T. 59 N R. 26-27W Mer. N.F. CHIPPEWA County ITASCA State MINNESOTA
S 1/16 Corner common to sections 31-36 and

EXISTING SURVEYS

Original Government Survey

Year surveyed 1929
Original monument 1 1/2" diameter iron pipe (corner)
(Wood post, stone, pile of stones, pipe, etc.)

Bearing Trees

Species Spruce s
Diameter stump
Bearing N32°E
Distance 37.1'

Subsequent Corner Restoration

Year surveyed 1965 By Wm. Okerman
Where filed or recorded _____
Monument 6" diameter, 24" long cylindrical
(Original, concrete post, iron rod, etc.)
concrete monument capped with a 3" diameter
bronze tablet

Bearing Trees, Reference Objects

Species Bl. Spruce Cedar
Diameter 6" 1 1/4"
Bearing N38 E S36 1/2 W
Distance 64.5' 68.2'

Original Evidence Found

Year of search 1965 By Wm. Okerman
Monument found _____

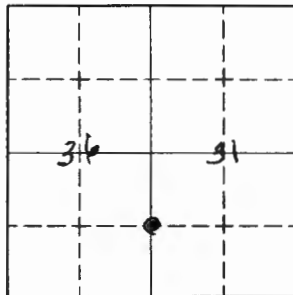
Original Bearing Trees Found

Species Spruce
Diameter 1"
Bearing N22°E
Distance 37.1'

Evidence of Subsequent Corner Restoration Found

Year of search _____ By _____

Relation of Evidence to Record Features Along Section Lines



Sketch

○ Corner ▨ F.S. Land

Section line to sections _____
 Object _____
 Record distance _____
 Measured distance _____

Other Evidence

Describe evidence of use and occupation such as roads, fences, clearings, timber cutting lines, plantations, etc.. Cite source of testimony if any. _____

At time of search:

1. Did you have the record description?

Yes _____ No _____

2. How was search area located?

Pacing, chaining, photos, maps,
 etc. _____

3. Man hours spent in search _____

4. Do you think additional search might
 recover evidence? Yes _____ No _____

5. Signature _____

Perpetuation Record

Monument and accessories established. Include brief description of area. _____

Certified corner restoration certificate prepared: Yes _____ No _____

Filed in county records at _____ Date _____ County Document No. _____

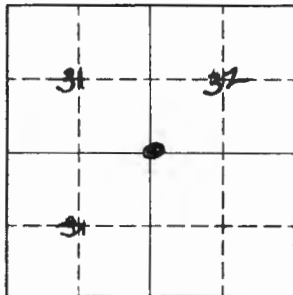
Identified on aerial photo No. _____ Which is filed at _____

T. 59 N R. 26 W 4 Mer. N.F. Chippewa County Itasca State Minnesota
S 1/16 Corner common to sections 31 - 32 and _____

EXISTING SURVEYS

| Original Government Survey | Original Evidence Found |
|--------------------------------------------------------------------------------------------------------------------------------------------------------------------------------------------|----------------------------------------------------|
| Year surveyed <u>1929</u> | Year of search <u>1965</u> By <u>Wm H. Okerman</u> |
| Original monument <u>iron pipe marking corner</u> <small>(Wood post, stone, pile of stones, pipe, etc.)</small> | Monument found <u>iron pipe marking corner</u> |
| Bearing Trees | Original Bearing Trees Found |
| Species <u>Birch</u> <u>Poplar</u> | Species _____ |
| Diameter <u>9"</u> <u>5"</u> | Diameter _____ |
| Bearing <u>N43° E</u> <u>S15° W</u> | Bearing _____ |
| Distance <u>9.6'</u> <u>9.6'</u> | Distance _____ |
| Subsequent Corner Restoration | Evidence of Subsequent Corner Restoration Found |
| Year surveyed <u>1965</u> By <u>Okerman</u> | Year of search _____ By _____ |
| Where filed or recorded _____ | _____ |
| Monument <u>2" inside diameter, 5' long galvanized steel pipe filled with concrete and capped with a 3" diameter bronze tablet</u> <small>(Original, duplicate sent to the BLM)</small> | _____ |
| Bearing Trees, Reference Objects | _____ |
| Species <u>Cedar</u> <u>Elm</u> | _____ |
| Diameter <u>13"</u> <u>8"</u> | _____ |
| Bearing <u>S38 W</u> <u>N86 W</u> | _____ |
| Distance <u>109.6'</u> <u>71.6'</u> | _____ |

Relation of Evidence to Record Features Along Section Lines



Sketch

○ Corner ▨ F.S. Land

Section line to sections _____
 Object _____
 Record distance _____
 Measured distance _____

Other Evidence

Describe evidence of use and occupation such as roads, fences, clearings, timber cutting lines, plantations, etc.. Cite source of testimony if any. _____

At time of search:

1. Did you have the record description?

Yes _____ No _____

2. How was search area located?

Pacing, chaining, photos, maps,
 etc. _____

3. Man hours spent in search _____

4. Do you think additional search might

recover evidence? Yes _____ No _____

5. Signature _____

Perpetuation Record

Monument and accessories established. Include brief description of area. _____

Certified corner restoration certificate prepared: Yes _____ No _____

Filed in county records at _____ Date _____ County Document No. _____

Identified on aerial photo No. _____ Which is filed at _____

Index No. 25
(Alphabetical - Numerical)

LAND CORNER RECORD
(RECTANGULAR SURVEYS)

R9-7150-4 (Rev. 6/15/67)
 GPO 802-127

T. 58&59 R. 26 4th Mer. N.F. CHIPPEWA County ITASCA State Minnesota
Section Corner common to sections 5, 6, 31 and 32

EXISTING SURVEYS

Original Government Survey

Year surveyed 1873 ALO
 Original monument Wood Post
(Wood post, stone, pile of stones, pipe, etc.)

Bearing Trees

| | | | | |
|----------|-----------------------|-----------------------|----------------------|-----------------------|
| Species | <u>BIRCH</u> | <u>BIRCH</u> | <u>BIRCH</u> | <u>SPRUCE</u> |
| Diameter | <u>8 in.</u> | <u>10 in.</u> | <u>8 in.</u> | <u>8 in.</u> |
| Bearing | <u>N 49° W</u> | <u>N 21° E</u> | <u>S 49° E</u> | <u>S 37° W</u> |
| Distance | <u>30 lks (19.8')</u> | <u>25 lks (16.5')</u> | <u>15 lks (9.9')</u> | <u>30 lks (19.8')</u> |

Original Evidence Found

Year of search _____ By _____
 Monument found _____

Original Bearing Trees Found

| | | | | |
|----------|-------|-------|-------|-------|
| Species | _____ | _____ | _____ | _____ |
| Diameter | _____ | _____ | _____ | _____ |
| Bearing | _____ | _____ | _____ | _____ |
| Distance | _____ | _____ | _____ | _____ |

Subsequent Corner Restoration

Year surveyed 1984 + By Itasca County
 Where filed or recorded Itasca County
 Monument 1 inch Iron Pipe
(Original concrete post, iron rod, etc.)
Corner set lost in 1919 by L.W Johnson
Itasca, perpetuated 1965 & again in
1984 by County

Bearing Trees, Reference Objects

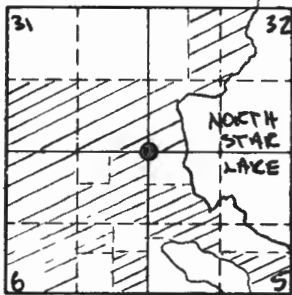
| | | | |
|----------|----------------|----------------|----------------|
| Species | <u>BALSAM</u> | <u>ASPEN</u> | <u>ASPEN</u> |
| Diameter | <u>10 in.</u> | <u>5 in.</u> | <u>7 in.</u> |
| Bearing | <u>N 19° E</u> | <u>N 58° E</u> | <u>N 30° W</u> |
| Distance | <u>29.87'</u> | <u>59.20'</u> | <u>51.97'</u> |

Evidence of Subsequent Corner Restoration Found

Year of search 1989 By Northern Lights
S & M
Found Iron Pipe & BTS

Bearing Trees, Reference Objects

| | | | |
|-----------|-----------------------------------|-----------------|------------------|
| Species | <u>11" Balsam</u> | <u>6" Aspen</u> | <u>10" Aspen</u> |
| Reference | <u>Nail now in base of County</u> | <u>BTS</u> | <u>BTS</u> |
| Bearing | <u>N 9° E</u> | <u>N 63° E</u> | <u>N 30° W</u> |
| Distance | <u>30.25'</u> | <u>59.44'</u> | <u>52.22'</u> |



Sketch

○ Corner ▨ F.S. Land

Relation of Evidence to Record Features Along Section Lines

Section line to sections _____
 Object _____
 Record distance _____
 Measured distance _____

Other Evidence

Describe evidence of use and occupation such as roads, fences, clearings, timber cutting lines, plantations, etc.. Cite source of testimony if any. _____

Corner falls at & Rd #243

At time of search:

1. Did you have the record description?

Yes No _____

2. How was search area located?

Pacing, chaining, photos, maps, etc. MAP

3. Man hours spent in search 2 HRS

4. Do you think additional search might recover evidence? Yes _____ No _____

5. Signature David R. Anderson

Perpetuation Record

Monument and accessories established. Include brief description of area. _____

New Monument 2' x 2 1/2" Brass capped pipe set
 at same location as 1" Iron pipe found. 1' below road
 surface. New BTS. 4" Aspen 326 W 63.28'
 4" Aspen 304 E 59.42'
 SFP SOUTH 15.9'

Certified corner restoration certificate prepared: Yes No _____

Filed in county records at Grand Rapids Date 12/18/89 County Document No. 409562

Identified on aerial photo No. _____ Which is filed at _____

Index No. ~~2-5~~ 2-5
(Alphabetical - Numerical)

LAND CORNER RECORD
(RECTANGULAR SURVEYS)

RD-7150-4 (Rev. 6/13/67)
 GPO 802-127

T. 58659 R. 26 Mer. N.F. CHAPPEWA County ITASCA State MINNESOTA
Sec. Corner common to sections 5-6-31 and 32

EXISTING SURVEYS

| Original Government Survey | | | |
|----------------------------|-----------------------------------------------------------------------------------|--------------|---------------|
| Year surveyed | <u>1873</u> | | |
| Original monument | <u>WOOD POST</u> <small>(Wood post, stone, pile of stones, pipe, etc.)</small> | | |
| | Bearing Trees | | |
| Species | <u>Birch</u> | <u>Birch</u> | <u>Spruce</u> |
| Diameter | <u>8"</u> | <u>10"</u> | <u>8"</u> |
| Bearing | <u>N49°W</u> | <u>N2°E</u> | <u>S37°W</u> |
| Distance | <u>19.8'</u> | <u>16.5'</u> | <u>19.8'</u> |

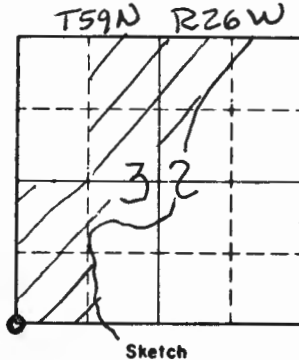
| Original Evidence Found | |
|-------------------------|------------------------------|
| Year of search | By _____ |
| Monument found | _____ |
| | Original Bearing Trees Found |
| Species | _____ |
| Diameter | _____ |
| Bearing | _____ |
| Distance | _____ |

| Subsequent Corner Restoration | |
|-------------------------------|------------------------------------------------------------------------------------------------------------------------------------------------------------|
| Year surveyed | <u>1919-20</u> By <u>L.W. Johnson Itasca</u> |
| Where filed or recorded | <u>Itasca Co. Surveyor</u> |
| Monument | <u>iron pipe set @ "lost"</u> <small>(Original, concrete post, iron rod, etc.)</small> <u>position between 5/4 S. 31 & MC on North Star Lake</u> |

| Evidence of Subsequent Corner Restoration Found | |
|------------------------------------------------------------------------------------------------------------------------------------------------------|-------------------------------------|
| Year of search | <u>1989</u> By <u>Dave Anderson</u> |
| <u>Northern Lights S&M</u> <u>Find iron pipe & CCC Redhead from 1930's,</u> <u>+ 2 Itasca Co' (1965) BTS set to perpetuate corner.</u> | |

| Bearing Trees, Reference Objects | | | |
|----------------------------------|--------------|---------------|--------------|
| Species | <u>Cedar</u> | <u>Balsam</u> | <u>Birch</u> |
| Diameter | <u>8"</u> | <u>6"</u> | <u>8"</u> |
| Bearing | <u>N48°E</u> | <u>N7°W</u> | <u>N78°W</u> |
| Distance | <u>73.0'</u> | <u>73.6'</u> | <u>97.0'</u> |

| Bearing Trees, Reference Objects | | |
|----------------------------------|--------------------|--------------------------------------------------------|
| Species | <u>Aspen (Co.)</u> | <u>Redhead</u> |
| Diameter | <u>10"</u> | <u>16"</u> |
| Bearing | <u>N30°W</u> | <u>N63°E</u> |
| Distance | <u>52.22'</u> | <u>59.44'</u> |
| | <u>(Nail)</u> | <u>(Nail)</u> |
| | | <u>W/TAS</u> <u>on ground</u> <u>& loose</u> |



Sketch

○ Corner ▨ F.S. Land

Relation of Evidence to Record Features Along Section Lines

Section line to sections 32 E 5
 Object North Star L.
 Record distance 1123.7 (County)
 Measured distance 1113' to WCMC
8' East from Shore

Other Evidence

Describe evidence of use and occupation such as roads, fences, clearings, timber cutting lines, plantations, etc. Cite source of testimony if any.

Corner falls in E of #243 which was constructed to lie on the section line. A road also runs south from the corner to the N 1/4 615 which lies on its center line.

At time of search:

1. Did you have the record description?

Yes No

2. How was search area located?

Pacing, chaining, photos, maps, etc. Traverse & Drilling

3. Man hours spent in search 1 hr

4. Do you think additional search might recover evidence? Yes No

5. Signature [Signature]

Perpetuation Record

Monument and accessories established. Include brief description of area.

A Brass Capped Steel Pipe 2' long 2 1/2" dia buried 2 1/2' in N 1/4 Road w/ iron pipe along side.

11" Balsam N 9° E 30.25' (County Tie)

4" Aspen S 26° W 63.28'

4" Aspen S 4° E 59.42'

Steel Sign Post South @ Road Edge

Certified corner restoration certificate prepared: Yes No

Filed in county records at Grand Rapids Date 12/18/89 County Document No. 409562

Identified on aerial photo No. _____ Which is filed at _____

Index No 2-5-6
(Alphabetical - Numerical)

LAND CORNER RECORD
(RECTANGULAR SURVEYS)

R9-7150-4 (Rev. 6/13/67)
GPO 802-127

T. 58 N R. 26 W 4th Mer. N.F. CHIPPEWA County ITASCA State MINNESOTA

Witness cor. to Meander NORTH STAR LAKE Corner common to sections 5 and 32

EXISTING SURVEYS

Original Government Survey

Year surveyed 1873 GLD
Original monument Wood Post
(Wood post, stone, pile of stones, pipe, etc.)

Bearing Trees

Species BIRCH CEDAR
Diameter 4 in. 9 in.
Bearing N 72° W S 39° W
Distance 151ks (9.9') 401ks (26.9')

Subsequent Corner Restoration

Year surveyed 1965 By Itasca Co. Surveyor
Where filed or recorded Itasca County
Monument Al. Capped Pipe on shore
(Original, concrete post, iron rod, etc.)
WC to MC

Bearing Trees, Reference Objects

Species ASH ASH
Diameter 8 in. 6"
Bearing S 02° W N 20° W
Distance 9.89' 43.0'

Original Evidence Found

Year of search 1915 By GLD Retracement
Monument found Found 1ST w/ scribing puts
MC in lake

Original Bearing Trees Found

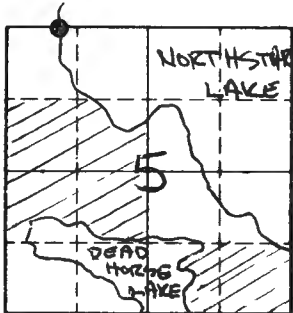
Species SPRUCE ? Stub
Diameter _____
Bearing S W
Distance 401ks

Evidence of Subsequent Corner Restoration Found

Year of search 1984 By Itasca Co. Surveyor
WC to MC now in lake BTs
Remain.

Bearing Trees, Reference Objects

Ash ASH
8 in. 6 in.
S 02° W N 20° W
9.89' 43.0'



Sketch

○ Corner ▨ F.S. Land

Relation of Evidence to Record Features Along Section Lines

Section line to sections _____
 Object _____
 Record distance _____
 Measured distance _____

Other Evidence

Describe evidence of use and occupation such as roads, fences, clearings, timber cutting lines, plantations, etc.. Cite source of testimony if any. _____

Road way runs west from WC MC location

At time of search:

1. Did you have the record description?

Yes No _____

2. How was search area located?

Pacing, chaining, photos, maps, etc. Pacing & map

3. Man hours spent in search 2 hrs.

4. Do you think additional search might recover evidence? Yes No _____

MC may be in lake bottom muck.

5. Signature David E. Anderson

Perpetuation Record

Monument and accessories established. Include brief description of area. _____

WC MC on lake, bottom is unstable mud. Corner is solidly implanted into bottom of lake.

New Refs:

Asst 5" S 33° W 36.25'
SFP WEST 11.3'

Certified corner restoration certificate prepared: Yes No _____

Filed in county records at Grand Rapids Date 12/18/89 County Document No. 409564

Identified on aerial photo No. _____ Which is filed at _____

Index No. 2-6-7
(Alphabetical - Numerical)

LAND CORNER RECORD
(RECTANGULAR SURVEYS)

R9-7150-4 (Rev. 6/13/67)
GPO 502-127

T. 59 N R. 26 W 4th Mer. N.F. Chippewa County Itasca State Minnesota
(Witness) Meander Corner common to sections 32 5 and _____
on East Side Wildcat Island

EXISTING SURVEYS

Original Government Survey

Year surveyed 1915
Original monument WOODEN POST
(Wood post, stone, pile of stones, pipe, etc.)

Bearing Trees

Species Water Elm Cedar
Diameter 8" 6"
Bearing S58°15'W N9°45'E
Distance 29.04' 14.52'

Subsequent Corner Restoration

Year surveyed _____ By _____
Where filed or recorded _____
Monument _____
(Original, concrete post, iron rod, etc.)

Bearing Trees, Reference Objects

Species _____
Diameter _____
Bearing _____
Distance _____

Original Evidence Found

Year of search 1989 By Northern Lights
Monument found SE Mapping

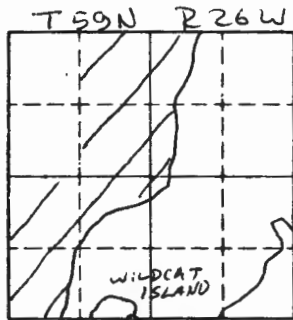
Original Bearing Trees Found

Species Cedar
Diameter 10"
Bearing N9°45'E
Distance 14.52'

Evidence of Subsequent Corner Restoration Found

Year of search _____ By _____

Bearing Trees, Reference Objects



Relation of Evidence to Record Features Along Section Lines

Section line to sections 3215

Object North Star Lake

Record distance @ Shore

Measured distance Back 39' (water about 2' @ MC position)

Other Evidence

Describe evidence of use and occupation such as roads, fences, clearings, timber cutting lines, plantations, etc.. Cite source of testimony if any.

1/4 blazed 16" Cedar N80°W 39.90' (just north of computed Section from this corner)

At time of search:

1. Did you have the record description?
Yes X No _____

2. How was search area located?

Pacing, chaining, photos, maps, etc. Photos, Traverse

3. Man hours spent in search 6

4. Do you think additional search might recover evidence? Yes _____ No X

5. Signature

[Handwritten signature]

Perpetuation Record

Monument and accessories established. Include brief description of area.

A Brass Capped Steel Pipe 59" long 2 1/2" diameter buried 42" in ground set 39.06' west of True MC.
18" CEDAR N32°W 25.26'
7" Cedar N53°E 33.50'

Steel Sign Post North 2.8'

Certified corner restoration certificate prepared: Yes X No _____

Filed in county records at Grand Rapids Date 12/19/69 County Document No. 409588

Identified on aerial photo No. _____ Which is filed at _____

Index No. 2-6-7
(Alphabetical - Numerical)LAND CORNER RECORD
(RECTANGULAR SURVEYS)

R9-7150-4 (Rev. 6/13/67)

GPO 502-127

T. 59 N R. 26 W 4th Mer. N.F. Chippewa County Itasca State MinnesotaCorner common to sections 11 32 S andWILDCAT ISLAND

EXISTING SURVEYS

Original Government Survey

Year surveyed 1915
Original monument Wooden Post
(Wood post, stone, pile of stones, pipe, etc.)

Bearing Trees

Species Cedar Tamarack
Diameter 7" 5"
Bearing NORTH S 9 1/2° E
Distance 15.84' 37.62'

Subsequent Corner Restoration

Year surveyed _____ By _____
Where filed or recorded _____
Monument _____
(Original, concrete post, iron rod, etc.)

Bearing Trees, Reference Objects

Species _____
Diameter _____
Bearing _____
Distance _____

Original Evidence Found

Year of search 1989 By Northern Lights
Monument found (Nothing) Surveying & Mapping

Original Bearing Trees Found

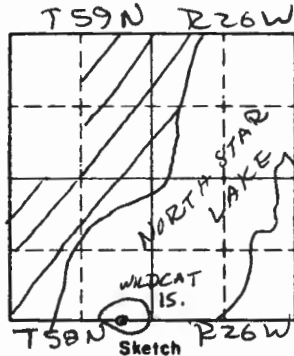
Species _____
Diameter _____
Bearing (None)
Distance _____

Evidence of Subsequent Corner Restoration Found

Year of search _____ By _____

Bearing Trees, Reference Objects

Species _____
Diameter _____
Bearing _____
Distance _____



Relation of Evidence to Record Features Along Section Lines

Section line to sections 32/5

Object Lake

Record distance @ Shore

Measured distance 150'± in floating bog

Other Evidence

Describe evidence of use and occupation such as roads, fences, clearings, timber cutting lines, plantations, etc.. Cite source of testimony if any.

At time of search:

1. Did you have the record description?
 Yes X No _____

2. How was search area located?
 Pacing, chaining, photos, maps, etc. Traverse

3. Man hours spent in search 6

4. Do you think additional search might recover evidence? Yes _____ No X

5. Signature [Handwritten Signature]

Perpetuation Record

Monument and accessories established. Include brief description of area.
A Brass Capped Steel Pipe 54" long, 2 1/2" diameter
buried 4 1/2" in ground [solid @ after 1st 12".]
Set "LOST" from FN MC on Island & SE of Sec 32.
8" Cedar N58°E 19.50'
20" Cedar NORTH 18.68'
4' Balsam N27°W 28.17'
Steel Sign Post NORTH 3.5'

Certified corner restoration certificate prepared: Yes X No _____
 Filed in county records at Grand Rapids Date 12/9/89 County Document No. 409588
 identified on aerial photo No. _____ Which is filed at _____

Index No. 2-8-9LAND CORNER RECORD
(RECTANGULAR SURVEYS)

R9-7150-4 (Rev. 6/13/67)

GPO 802-127

T. 58N R. 26W 4th Mer. N.F. Chippawa County Hasca State Mich
 (Witness) Meander Corner common to sections 11 32 5 and _____
North Star Lake

EXISTING SURVEYS

Original Government Survey

Year surveyed 1873, 1915
 Original monument WOODEN POST; Granite Stone
(Wood post, stone, pile of stones, pipe, etc.) (1915)

| Bearing Trees WC MC (1915) | | | |
|----------------------------|---------------|---------------|-----------------------------|
| Species | <u>Birch</u> | <u>Cedar</u> | <u>Cedar</u> ^ <u>BIRCH</u> |
| Diameter | <u>8"</u> | <u>9"</u> | <u>14"</u> <u>5"</u> |
| Bearing | <u>S79°E</u> | <u>N81°E</u> | <u>S30½W</u> <u>N25¾°E</u> |
| Distance | <u>10.56'</u> | <u>13.20'</u> | <u>77.22'</u> <u>25.08'</u> |

Original Evidence Found

Year of search _____ By _____
 Monument found _____

Original Bearing Trees Found

Species _____
 Diameter _____
 Bearing _____
 Distance _____

Subsequent Corner Restoration

Year surveyed 1965 - 1984 By Hasca Co. Surveyor
 Where filed or recorded Grand Rapids
 Monument Aluminum Capped Pipe Set on Section
Line @ shore
(Original: concrete post, iron rod, etc.)

Evidence of Subsequent Corner Restoration Found

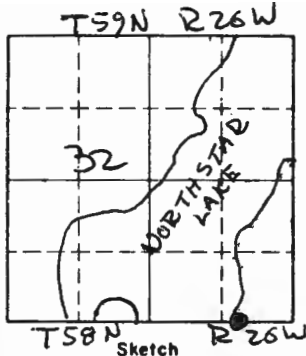
Year of search 1989 By NORTHERNLIGHTS S&M
ACP found 4' East of North Star Lake

Bearing Trees, Reference Objects

| | | | | |
|----------|-------------------|-------------------|--------------------|---------------|
| Species | <u>Cedar (65)</u> | <u>Birch (65)</u> | <u>Spruce (84)</u> | <u>Spruce</u> |
| Diameter | <u>5"</u> | <u>10"</u> | <u>6"</u> | <u>6"</u> |
| Bearing | <u>N8°W</u> | <u>S34°W</u> | <u>N76°E</u> | <u>S31°E</u> |
| Distance | <u>11.52</u> | <u>16.79</u> | <u>28.39</u> | <u>11.22'</u> |

Bearing Trees, Reference Objects

| | | | |
|---------------|---------------|---------------|--------------|
| Cedar | Spruce | Spruce | Birch |
| <u>8"</u> | <u>6"</u> | <u>6"</u> | <u>10"</u> |
| <u>N8°W</u> | <u>N76°E</u> | <u>S31°E</u> | <u>S34°W</u> |
| <u>11.52'</u> | <u>28.39'</u> | <u>11.22'</u> | <u>16.79</u> |



○ Corner ▨ F.S. Land

Relation of Evidence to Record Features Along Section Lines

Section line to sections 32/5
 Object N. STAR LAKE
 Record distance 854.7(1915)
 Measured distance 853'

Other Evidence

Describe evidence of use and occupation such as roads, fences, clearings, timber cutting lines, plantations, etc.. Cite source of testimony if any.

At time of search:

1. Did you have the record description?

Yes X No _____

2. How was search area located?

Pacing, chaining, photos, maps, etc. Traverse

3. Man hours spent in search 2

4. Do you think additional search might recover evidence? Yes _____ No X

5. Signature [Handwritten Signature]

Perpetuation Record

Monument and accessories established. Include brief description of area.

ACP was in good condition, Neils placed in base of existing BTS

Additional 1984 ties: "X" Rock S10°E 6.32

Certified corner restoration certificate prepared: Yes X No _____

Filed in county records at Grand Rapids Date 12/19/89 County Document No. 409587

Identified on aerial photo No. _____ Which is filed at _____

T. 58259 R. 26 Mer. N.F. CHIPPEWA County ITASCA State MINNESOTA
Sec. Corner common to sections 5-4-33 and 32

EXISTING SURVEYS

Original Government Survey

Year surveyed 1874, 1915 Retracement
Original monument WOOD POST [new Post in 1915]
(Wood post, stone, pile of stones, pipe, etc.)

Bearing Trees

| Species | <u>Aspen</u> | <u>Spruce</u> | <u>Cedar</u> | <u>Ash</u> |
|----------|--------------|---------------|--------------|--------------|
| Diameter | <u>11"</u> | <u>7"</u> | <u>14"</u> | <u>8"</u> |
| Bearing | <u>N73°W</u> | <u>N60°E</u> | <u>S40°E</u> | <u>S39°W</u> |
| Distance | <u>7.92'</u> | <u>33.00'</u> | <u>9.9'</u> | <u>7.92'</u> |

Original Evidence Found

Year of search 1989 By L. Lovell's
Monument found Post lying on ground 1' west of County Mon & Meand 1' north of Monument.

Original Bearing Trees Found

| Species | _____ | _____ | _____ | _____ |
|----------|-------|-------|-------|-------|
| Diameter | _____ | _____ | _____ | _____ |
| Bearing | _____ | _____ | _____ | _____ |
| Distance | _____ | _____ | _____ | _____ |

Subsequent Corner Restoration

Year surveyed 1930, 1965 By Itasca Co.
Where filed or recorded Itasca Co Surveyor, Grand Rapids
Monument iron pipe set @ location of post.
(Original: concrete, iron rod, etc.)
Later this was replaced by an Aluminium Capped Pipe

Bearing Trees, Reference Objects

| Species | <u>Cedar (30)</u> | <u>Birch (65')</u> | <u>Birch (65')</u> | <u>Birch (65')</u> |
|----------|-------------------|--------------------|--------------------|--------------------|
| Diameter | <u>14" Stump</u> | <u>6"</u> | <u>6"</u> | <u>6"</u> |
| Bearing | <u>S87W</u> | <u>N19°W</u> | <u>N29°E</u> | <u>S49°E</u> |
| Distance | <u>38.8'</u> | <u>31.21</u> | <u>26.70'</u> | <u>25.79'</u> |

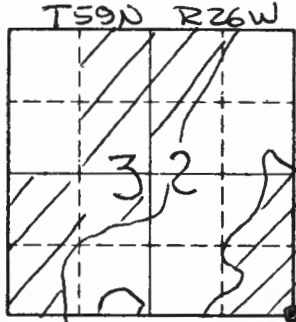
Evidence of Subsequent Corner Restoration Found

Year of search 1989 By L. Lovell, D Anderson
Northern Lights SSM
Found Itasca Aluminium Capped Pipe

Bearing Trees, Reference Objects

| Species | <u>Birch</u> | <u>Birch</u> | <u>Birch</u> |
|----------|--------------|---------------|---------------|
| Diameter | <u>6"</u> | <u>8"</u> | <u>6"</u> |
| Bearing | <u>N19°W</u> | <u>N29°E</u> | <u>S49°E</u> |
| Distance | <u>39.33</u> | <u>31.21'</u> | <u>20.70'</u> |

Nails Placed in BTs @ base to agree w/ County



Sketch

○ Corner ▨ F.S. Land

Relation of Evidence to Record Features Along Section Lines

Section line to sections _____
 Object _____
 Record distance _____
 Measured distance _____

Other Evidence

Describe evidence of use and occupation such as roads, fences, clearings, timber cutting lines, plantations, etc.. Cite source of testimony if any. _____

At time of search:

1. Did you have the record description?

Yes X No _____

2. How was search area located?

Pacing, chaining, photos, maps,
 etc. Pacing, Traverse

3. Man hours spent in search 2 hr

4. Do you think additional search might recover evidence? Yes _____ No X

5. Signature

Perpetuation Record

Monument and accessories established. Include brief description of area. _____

An Aluminium Capped Itasca County pipe set in 1965 is in good shape.
In addition to the ties already listed as found we also placed nails @ the base of following county BTS: 4" Ash 55°W 16.20'; 6" Birch 54.3°W 35.0'
Also note: Rod 2 1/2' x 3' N60E 35.38'

Certified corner restoration certificate prepared: Yes X No _____

Filed in county records at Grand Rapids Date 2/18/89 County Document No. 409563

Identified on aerial photo No. _____ Which is filed at _____

T. 58E59 R. 26 Mer. N.F. CHIPPEWA County ITASCA State Minnesota
Sec Corner common to sections 5 4 33 and 32

EXISTING SURVEYS

Original Government Survey

Year surveyed 1874
Original monument WOOD Post
(Wood post, stone, pile of stones, pipe, etc.)

Bearing Trees

| Species | Aspen | SPRUCE | Cedar | Ash |
|----------|---------|---------|---------|---------|
| Diameter | 11" | 7" | 14" | 8" |
| Bearing | N 73° W | N 60° E | S 40° E | S 39° W |
| Distance | 7.92' | 33.00' | 9.90' | 7.92' |

Subsequent Corner Restoration

Year surveyed 1915/1930/1965 By GLO Replacement Survey, Itasca Co.
Where filed or recorded _____
Monument Cedar post was set (1915)
(Original, concrete post, iron rod, etc.)
Iron Monument set (1930)
Aluminum Capped Pipe in place of Iron Monument (1965)

Bearing Trees, Reference Objects

| Species | SPRUCE (15) | Birch (30) | Birch (65) | Birch (65) |
|----------|-------------|------------|------------|------------|
| Diameter | 5" | 4" | 6" | 6" |
| Bearing | S 52 1/2° W | S 75° E | N 19° W | S 43° W |
| Distance | 35.64' | 5.8' | 31.21' | 35.00' |

Original Evidence Found

Year of search 1915 By GLO Replacement Survey
Monument found _____

Original Bearing Trees Found

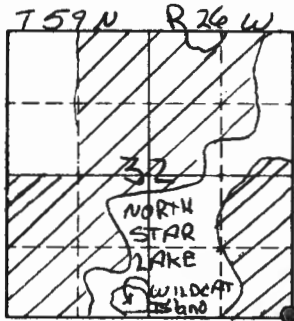
| Species | _____ | _____ | _____ |
|----------|-------|-------|-------|
| Diameter | _____ | _____ | _____ |
| Bearing | _____ | _____ | _____ |
| Distance | _____ | _____ | _____ |

Evidence of Subsequent Corner Restoration Found

Year of search 1989 By Northern Lights Surveying
Found Itasca Co ties from 1965 & 1984. Cedar Stump was found with scibing evident at Old post found laying next to County Monument & found rock mound 1' north of Aluminum Capped Pipe

Bearing Trees, Reference Objects

| Species | Cedar Stump | _____ | _____ |
|----------|-------------|-------|-------|
| Diameter | _____ | _____ | _____ |
| Bearing | N 07° W | _____ | _____ |
| Distance | 39.33' | _____ | _____ |



Sketch

○ Corner ▨ F.S. Land

Relation of Evidence to Record Features Along Section Lines

Section line to sections _____
 Object _____
 Record distance _____
 Measured distance _____

Other Evidence

Describe evidence of use and occupation such as roads, fences, clearings, timber cutting lines, plantations, etc.. Cite source of testimony if any. _____

At time of search:

1. Did you have the record description?

Yes _____ No _____

2. How was search area located?

Pacing, chaining, photos, maps,
 etc. _____

3. Man hours spent in search _____

4. Do you think additional search might

recover evidence? Yes _____ No _____

5. Signature _____

Perpetuation Record

Monument and accessories established. Include brief description of area. _____

Northern Lights Surveying placed nails in the side blazes
 & put up new TAGS

established new reference: SFP EAST 4.2'

Certified corner restoration certificate prepared: Yes No _____

Filed in county records at Grand Rapids Date 12/18/89 County Document No. 409563

Identified on aerial photo No. _____ Which is filed at _____

Index No. 2-9-10
(Alphabetical-Numerical)

LAND CORNER RECORD
(RECTANGULAR SURVEYS)

RD-7150-4 (Rev. 6/13/67)
 GPO 802-127

T. 59 N R. 26 W Sec. 4th Mer. N.F. Chippawa County Itasca State Minnesota
 (Witness) Meander Corner common to sections 133, 4 and _____
NORTH STAR LAKE

EXISTING SURVEYS

Original Government Survey
 Year surveyed 1873
 Original monument WOODEN POST @ 1353 from SW 33
(Wood post, stone, pile of stones, pipe, etc.)
 Bearing Trees
 Species Cedar Birch
 Diameter 7" 6"
 Bearing N75°W S32°W
 Distance 11.88' 13.20'

Original Evidence Found
 Year of search _____ By _____
 Monument found _____
 Original Bearing Trees Found
 Species _____
 Diameter _____
 Bearing _____
 Distance _____

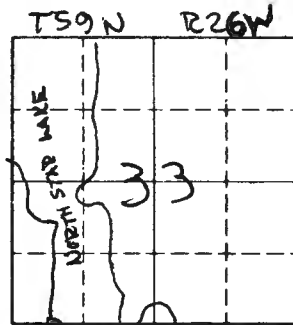
Subsequent Corner Restoration
 Year surveyed 1930-65-84 By Itasca Co
 Where filed or recorded Grand Rapids
 Monument iron pipe set on section line @ water's edge @ 1271.1' from SW 33 ; later ACP set @ Iron Pipe Position
(Original, concrete post, iron rod, etc.)

Evidence of Subsequent Corner Restoration Found
 Year of search 1989 By Northern Lights SEM
found the ACP 1262.92' from SW 33 + several Itasca References

Bearing Trees, Reference Objects
 Species Birch(30) Birch(30) Birch(65) Birch 14(65)
 Diameter 6" 7" 12" 14"
 Bearing S56°W S8°W S27°E S4°W
 Distance 9.1' 28.75' 17.25' 27.40'

Bearing Trees, Reference Objects
 Species Birch(84) Birch(65) Birch(84) Birch(84)
 Diameter 7" 10" 14" 5"
 Bearing N56°W S28°E South S40°W
 Distance 15.65' 17.61' 4.8' 30.21'

FD BTS - NOT ENOUGH ROOM IN OTHER COLUMN



T58N Sketch 26W
 ○ Corner ▨ F.S. Land

Relation of Evidence to Record Features Along Section Lines

Section line to sections 4/33
 Object N. STAR LAKE
 Record distance 1357'60 1271 (Itasca)
 Measured distance 1263'

Other Evidence

Describe evidence of use and occupation such as roads, fences, clearings, timber cutting lines, plantations, etc.. Cite source of testimony if any.

At time of search:

1. Did you have the record description?
 Yes X No _____

2. How was search area located?
 Pacing, chaining, photos, maps,
 etc. TRaverse

3. Man hours spent in search 4

4. Do you think additional search might
 recover evidence? Yes _____ No X

5. Signature [Handwritten Signature]

Perpetuation Record

Monument and accessories established. Include brief description of area.

ACP in good condition
Additional found BTs which have had a
nail placed in their base
6" Basswood N80°W 30.50
0.5' West of Lake

Certified corner restoration certificate prepared: Yes X No _____

Filed in county records at Grand Rapids Date 12/19/89 County Document No. 409570

Identified on aerial photo No. _____ Which is filed at _____

Index No. 11-12
(Alphabetical - Numerical)LAND CORNER RECORD
(RECTANGULAR SURVEYS)R9-7160-4 (Rev. 6/13/67)
GPO 802-127T. 58N R. 26W 4th Mer. N.F. Chippewa County Itasca State Minn.
(Witness) Meander Corner common to sections 11 33 4 and _____
NORTH STAR LAKE

EXISTING SURVEYS

Original Government Survey

Year surveyed 1873
Original monument WOODEN POST
(Wood post, stone, pile of stones, pipe, etc.)

| Bearing Trees | |
|------------------------|---------------|
| Species <u>Cedar</u> | <u>Cedar</u> |
| Diameter <u>10"</u> | <u>10"</u> |
| Bearing <u>N21°E</u> | <u>S64°E</u> |
| Distance <u>11.88'</u> | <u>13.20'</u> |

Subsequent Corner Restoration

Year surveyed 1930 By Itasca Co.
Where filed or recorded Itasca Co., Grand Rapids
Monument Iron Pipe set, P.O.L.
(Original, concrete post, iron rod, etc.)

Bearing Trees, Reference Objects

| | | |
|------------------------|---------------|---------------|
| Species <u>Stump</u> | <u>Rock</u> | <u>Rock</u> |
| Diameter | <u>"X"</u> | <u>"X"</u> |
| Bearing <u>N40W</u> | <u>S2°E</u> | <u>N45°W</u> |
| Distance <u>83.50'</u> | <u>21.45'</u> | <u>35.08'</u> |

Original Evidence Found

Year of search _____ By _____
Monument found _____

Original Bearing Trees Found

| | |
|----------------|-------|
| Species _____ | _____ |
| Diameter _____ | _____ |
| Bearing _____ | _____ |
| Distance _____ | _____ |

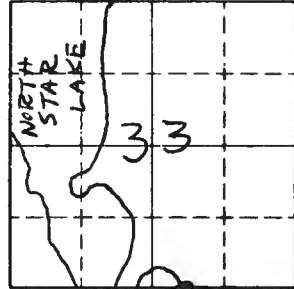
Evidence of Subsequent Corner Restoration Found

Year of search 1989 By NORTHERN LIGHTS
S&MCalculated corner position in fill of
Hwy # 38

Bearing Trees, Reference Objects

| | |
|--------------|------------------------------------|
| <u>Rock</u> | _____ |
| <u>"X"</u> | _____ |
| <u>S2°E</u> | _____ |
| <u>21.45</u> | <u>Monument set from this Rock</u> |

T59N R26W



Sketch

○ Corner ▨ F.S. Land

Relation of Evidence to Record Features Along Section Lines

Section line to sections 33/4

Object North Star Lake

Record distance 1914.0' from SE

Measured distance 1922'

Other Evidence

Describe evidence of use and occupation such as roads, fences, clearings, timber cutting lines, plantations, etc.. Cite source of testimony if any.

Any original Evidence would have been taken out during Hwy #38 Construction

Q of #38 is East 23.5' Water Dis 8' West of Corner

At time of search:

1. Did you have the record description?

Yes X No

2. How was search area located?

Pacing, chaining, photos, maps, etc. Traverse

3. Man hours spent in search 8

4. Do you think additional search might recover evidence? Yes No X

5. Signature [Handwritten Signature]

Perpetuation Record

Monument and accessories established. Include brief description of area.
A Brass Capped Steel Pipe 30" long 2 1/2" diameter set to within 12" of ground

6" Red Pine N70°E 71.08'
"X" in 3'x5' Rock S70°W 10.17'
7" Cedar N48°W 126.83'
PK Nail in #38 N18°E 16.86'

Certified corner restoration certificate prepared: Yes X No

Filed in county records at Grand Rapids Date 12/19/89 County Document No. 409585

Identified on aerial photo No. _____ Which is filed at _____

Index No. AZ13
(Alphabetical - Numerical)LAND CORNER RECORD
(RECTANGULAR SURVEYS)R9-7150-4 (Rev. 6/13/67)
GPO 802-127T. 58 E 34 N R. 26 Mer. N.F. CHIPPEWA County ITASCA State MINNESOTA
~~Section~~ Corner common to sections 4, 3, 33 and 34

EXISTING SURVEYS

Original Government Survey

Year surveyed 1874
Original monument Wooden Post
(Wood post, stone, pile of stones, pipe, etc.)

| Bearing Trees | | | | |
|---------------|---------------|--------------|--------------|--------------|
| Species | <u>Sugar</u> | <u>BIRCH</u> | <u>Sugar</u> | <u>Sugar</u> |
| Diameter | <u>8"</u> | <u>12"</u> | <u>6"</u> | <u>10"</u> |
| Bearing | <u>N48°W</u> | <u>N85°E</u> | <u>S25°E</u> | <u>S42°W</u> |
| Distance | <u>19.18'</u> | <u>16.5'</u> | <u>7.92'</u> | <u>19.8'</u> |

Original Evidence Found

Year of search _____ By _____
Monument found NONE

Original Bearing Trees Found

Species _____
Diameter _____
Bearing _____
Distance _____

Subsequent Corner Restoration

Year surveyed 1930, 1965 By Itasca County
Where filed or recorded Itasca Co. Surveyor, Grand Rapids
Monument 1" iron pipe set in 1930 replaced
(Original, concrete post, iron rod, etc.)
in 1965 with aluminum capped pipe.
1930 Aspen found in 1965. 1" pipe 1930
single, proportioned

Evidence of Subsequent Corner Restoration Found

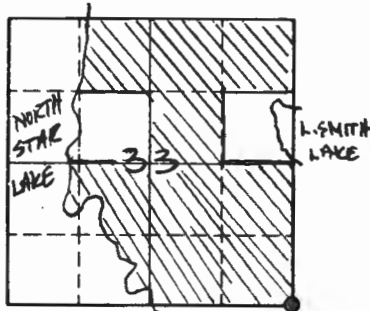
Year of search 1989 By Northern lights S&M
L. Levellling, D. Anderson
Found Itasca Co. Aluminum
capped pipe.

Bearing Trees, Reference Objects

| | | | | |
|----------|----------------|-----------------|-----------------|-----------------|
| Species | <u>Aspen</u> | <u>Maple</u> | <u>Maple</u> | <u>Birch</u> |
| Diameter | <u>4"</u> | <u>5"</u> | <u>3"</u> | <u>5"</u> |
| Bearing | <u>N33°E</u> | <u>N68°W</u> | <u>N42°E</u> | <u>S45°E</u> |
| Distance | <u>47.60'</u> | <u>12.99'</u> | <u>27.11'</u> | <u>16.37'</u> |
| | <u>(FOUND)</u> | <u>(Estab.)</u> | <u>(Estab.)</u> | <u>(Estab.)</u> |

Bearing Trees, Reference Objects

| | | | | |
|----------|----------------------|----------------|----------------|----------------|
| Species | <u>H Maple Stump</u> | <u>Birch</u> | <u>BIRCH</u> | <u>Maple</u> |
| Diameter | <u>N&R</u> | <u>Dead</u> | <u>5"</u> | <u>Twins</u> |
| Bearing | <u>N58°W</u> | <u>S06°W</u> | <u>S49°E</u> | <u>N61°E</u> |
| Distance | <u>12.91</u> | <u>14.04</u> | <u>16.91'</u> | <u>27.52'</u> |
| | <u>(FOUND)</u> | <u>(FOUND)</u> | <u>(FOUND)</u> | <u>(FOUND)</u> |



Sketch

○ Corner ▨ F.S. Land

Relation of Evidence to Record Features Along Section Lines

Section line to sections _____
 Object _____
 Record distance _____
 Measured distance _____

Other Evidence

Describe evidence of use and occupation such as roads, fences, clearings, timber cutting lines, plantations, etc.. Cite source of testimony if any. _____

At time of search:

1. Did you have the record description?

Yes No _____

2. How was search area located?

Pacing, chaining, photos, maps,
 etc. Map & compass

3. Man hours spent in search 1 hr

4. Do you think additional search might recover evidence? Yes _____ No _____

5. Signature David R. Aulen

Perpetuation Record

Monument and accessories established. Include brief description of area. _____

Established 1989 Northern Lights SEM

MAPLE 8" N 37° W 91.55'

ASPEN 13" S 69° W 6.78'

Corner located on high ground Maple, Birch, Fir dominant species

Corner in good condition

Certified corner restoration certificate prepared: Yes No _____

Filed in county records at Grand Rapids Date 12/18/89 County Document No. 409565

Identified on aerial photo No. _____ Which is filed at _____

T. 58 & 59 R. 26 Mer. N.F. Chippewa County Itasca State Mn.
SECTION Corner common to sections 4 3 33 and 34

EXISTING SURVEYS

Original Government Survey

Year surveyed 1874
 Original monument WOOD POST
(Wood post, stone, pile of stones, pipe, etc.)

Bearing Trees

| Species | <u>Sugar tree</u> | <u>Birch</u> | <u>Sugar tree</u> | <u>Sugar tree</u> |
|----------|-------------------|--------------|-------------------|-------------------|
| Diameter | <u>8"</u> | <u>12"</u> | <u>6"</u> | <u>10"</u> |
| Bearing | <u>N48°W</u> | <u>N85°E</u> | <u>S25°E</u> | <u>S42°W</u> |
| Distance | <u>19.8'</u> | <u>16.5'</u> | <u>7.92'</u> | <u>14.8'</u> |

Subsequent Corner Restoration

Year surveyed 1930 & 1965 By Itasca Co
 Where filed or recorded Itasca Co Surveyor, Grand Rapids
 Monument 1" Iron pipe set proportioned between
SE 35 & SE 33 (1930)
Aluminum Capped Pipe (1965)

Bearing Trees, Reference Objects

| Species | <u>Aspen (3)</u> | <u>Maple (6s)</u> | <u>Birch (6s)</u> | <u>Birch (6s)</u> |
|----------|------------------|-------------------|-------------------|-------------------|
| Diameter | <u>10"</u> | <u>3"</u> | <u>5"</u> | <u>5"</u> |
| Bearing | <u>N70°E</u> | <u>N42°E</u> | <u>S45°E</u> | <u>S7°W</u> |
| Distance | <u>6.60</u> | <u>27.11</u> | <u>16.37'</u> | <u>18.81'</u> |
| | <u>FOUND</u> | <u>ESTAB.</u> | <u>ESTAB.</u> | <u>ESTAB.</u> |

Original Evidence Found

Year of search 1930 By Itasca Co.
 Monument found None

Original Bearing Trees Found

| Species | _____ | _____ | _____ |
|----------|-------|-------|-------|
| Diameter | _____ | _____ | _____ |
| Bearing | _____ | _____ | _____ |
| Distance | _____ | _____ | _____ |

Evidence of Subsequent Corner Restoration Found

Year of search 1989 By Northern Light Surveying

Bearing Trees, Reference Objects

| Species | <u>Birch</u> | <u>Sign Post</u> | <u>Sign Post</u> | <u>Twin Maple</u> |
|----------|--------------|------------------|------------------|-------------------|
| Diameter | <u>5"</u> | _____ | _____ | _____ |
| Bearing | <u>S49°E</u> | <u>North</u> | <u>East</u> | <u>N61°E</u> |
| Distance | <u>16.91</u> | <u>2.64'</u> | <u>1.95'</u> | <u>27.52'</u> |

Relation of Evidence to Record Features Along Section Lines

Section line to sections _____
 Object _____
 Record distance _____
 Measured distance _____

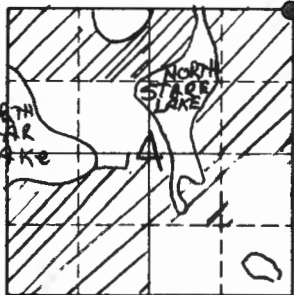
Other Evidence

Describe evidence of use and occupation such as roads, fences, clearings, timber cutting lines, plantations, etc.. Cite source of testimony if any. _____

Perpetuation Record

Monument and accessories established. Include brief description of area.

Northern Lights Surveying establishes new BT'S
Maple 8" N 37°W 91.55'
Aspen 13" S 69°W 6.70'



Sketch

○ Corner ▨ F.S. Land

At time of search:

1. Did you have the record description?

Yes _____ No _____

2. How was search area located?

Pacing, chaining, photos, maps,
 etc. _____

3. Man hours spent in search _____

4. Do you think additional search might
 recover evidence? Yes _____ No _____

5. Signature _____

Certified corner restoration certificate prepared: Yes No _____

Filed in county records at Grand Rapids Date 12/18/89 County Document No. 409565

Identified on aerial photo No. _____ Which is filed at _____