

LEGEND

○ = Corner having information on form 7100-52 in this file.

T58N R27W 4th PM


FILING INSTRUCTION

(Ref. FSM 7160)

File 7100-52 card record by letter and number coordinates behind the file guide for the township in which it falls.

File the 7100-52 card record by letter and then by number i.e., all A cards first, then B cards etc.

The first card behind the file guide (if data have been obtained and recorded) will be card A-1 for N. W. Township Corner, then card A-2 for 1/16 corner then card A-3 for 1/4 corner etc.



Index No. A-9
(Alphabetical - Numerical)

LAND CORNER RECORD
(RECTANGULAR SURVEYS)

R9-7150-4 (Rev. 6/13/67)
 GPO 802-127

T. 58N R. 27W 4th Mer. N.F. Chippewa County ITASCA State MN
Closing Corner common to sections 4 and 33

EXISTING SURVEYS

Original Government Survey

Year surveyed 1874 F. G. WINSTON
 Original monument Notes state intersect 3rd Guide at
(Wood post, stone, pile of stones, etc.)
5 chs. S 90 LKS North of Post To Secs 13 E 24

Bearing Trees

Species No other info noted for this corner
 Diameter _____
 Bearing _____
 Distance _____

Subsequent Corner Restoration

Year surveyed 1967 By E. Paloguin IT. Co.
 Where filed or recorded IT. Co. Surveyors office
 Monument County Monument
(Original, concrete post, iron rod, etc.)

Bearing Trees, Reference Objects

Species	<u>ASH</u>	<u>ASH</u>
Diameter	<u>4"</u>	<u>7"</u>
Bearing	<u>S17°W</u>	<u>N89°W</u>
Distance	<u>6.83</u>	<u>5.15</u>

Original Evidence Found

Year of search 1967 By E. Paloguin IT. Co.
 Monument found NONE

Original Bearing Trees Found

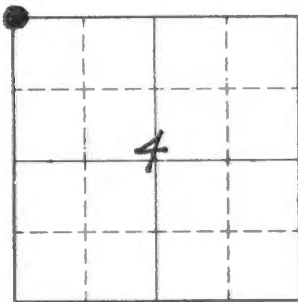
Species _____
 Diameter _____
 Bearing _____
 Distance _____

Evidence of Subsequent Corner Restoration Found

Year of search 7/8/1992 By B. RAMSTAD, TECH
K & D INC. FOUND AN ALUMINUM
CAPPED COUNTY MONUMENT AND
2-1967 ~~BT~~ BT'S - HOWEVER BT'S
DO NOT MATCH THOSE LISTED IN THE
1967 IT. Co. FIELD NOTES: BT'S Fd Below

Bearing Trees, Reference Objects

<u>ASH (1967)</u>	<u>ELM (1967)</u>	<u>ASH (1967)</u>
<u>10"</u>	<u>dead</u>	<u>5"</u>
<u>N76°E</u>	<u>S65°E</u>	<u>S30°E</u>
<u>28.35 to</u>	<u>17.3</u>	<u>10.01 to</u>
<u>Added SAK</u>		<u>Added SAK.</u>



Sketch

○ Corner ▨ F.S. Land

Relation of Evidence to Record Features Along Section Lines

Section line to sections _____
 Object _____
 Record distance _____
 Measured distance _____

Other Evidence

Describe evidence of use and occupation such as roads, fences, clearings, timber cutting lines, plantations, etc.. Cite source of testimony if any. _____

At time of search:

1. Did you have the record description?
 Yes No _____

2. How was search area located?
 Pacing, chaining, photos, maps,
 etc. TRAVEL

3. Man hours spent in search 2

4. Do you think additional search might
 recover evidence? Yes _____ No

5. Signature WLD

Perpetuation Record

Monument and accessories established. Include brief description of area. 7/8/92
B. RANSTAD K&O INC. Add SPIKES To 1967 BTS
and establish 2 new BTS
ASN 5" N40°W - 27.57
ASN 7" S44°W - 29.68
Steel Sign Post South - 4.0

Certified corner restoration certificate prepared: Yes No _____
 Filled in county records at ITASCA Date 12-8-92 County Document No. 436998
 Identified on aerial photo No. _____ Which is filed at _____

Index No. L-22
(Alphabetical - Numerical)

LAND CORNER RECORD
(RECTANGULAR SURVEYS)

R9-7150-4 (Rev. 6/13/67)
GPO 802-127

T. 58N R. 27W 4th Mer. N.F. Chippewa County Itasca State Minnesota
CW 1/16 Corner common to section 1 and _____

EXISTING SURVEYS

Original Government Survey

Year surveyed Not set in original gov't

Original monument survey
(Wood post, stone, site of stones, pipe, etc.)

Bearing Trees

Species _____

Diameter _____

Bearing _____

Distance _____

Original Evidence Found

Year of search _____ By _____

Monument found _____

Original Bearing Trees Found

Species _____

Diameter _____

Bearing _____

Distance _____

Subsequent Corner Restoration ~~Restoration~~ Establishment

Year surveyed _____ By _____

Where filed or recorded 1

Monument 1 in diam iron pipe, 7 in out
(Original, concrete post, iron rod, etc.)
of the ground

Evidence of Subsequent Corner Restoration Found

Year of search _____ By _____

See: T58N R27W BK1 pg 59

Bearing Trees, Reference Objects

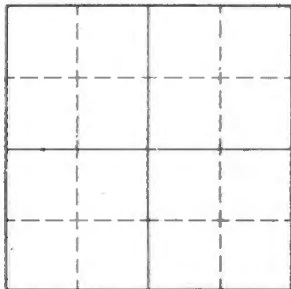
Species _____

Diameter _____

Bearing _____

Distance _____

Bearing Trees, Reference Objects



Sketch

○ Corner ▨ F.S. Land

Relation of Evidence to Record Features Along Section Lines

Section line to sections _____
 Object _____
 Record distance _____
 Measured distance _____

Other Evidence

Describe evidence of use and occupation such as roads, fences, clearings, timber cutting lines, plantations, etc.. Cite source of testimony if any. _____

At time of search:

1. Did you have the record description?

Yes No _____

2. How was search area located?

Pacing, chaining, photos, maps,
 etc. _____

3. Man hours spent in search 1/4

4. Do you think additional search might recover evidence? Yes _____ No

5. Signature Shawn P. Korumbo

Perpetuation Record

Monument and accessories established. Include brief description of area. 08/18/82

Monument left as found

Accessories:

<u>poplar</u>	<u>poplar</u>	<u>Aspen</u>	<u>Ash</u>	<u>Aspen</u>	<u>Metal</u>	<u>Metal</u>
<u>stump</u>	<u>stump</u>	<u>5 in</u>	<u>4 in</u>	<u>5 in</u>	<u>fence post</u>	<u>fence post</u>
<u>N55°E</u>	<u>N24°W</u>	<u>N64°E</u>	<u>S37°E</u>	<u>N72°W</u>	<u>S85°E</u>	<u>S01°W</u>
<u>28.82ft</u>	<u>9.53ft</u>	<u>15.60ft</u>	<u>23.68ft</u>	<u>19.77ft</u>	<u>4.60ft</u>	<u>6.90ft</u>

Certified corner restoration certificate prepared: Yes _____ No _____

Filed in county records at _____ Date _____ County Document No. _____

Identified on aerial photo No. _____ Which is filed at _____

Index No. C-23
(Alphabetical - Numerical)

LAND CORNER RECORD
(RECTANGULAR SURVEYS)

R9-7 150-4 (Rev. 6/13/67)
GPO 802-127

T. 58N R. 27W 4th Mer. N.F. Chippewa County Itasca State Minnesota
C 1/4 Corner common to sections 1 and

EXISTING SURVEYS

Original Government Survey

Year surveyed Not set in original govt
Original monument SURVEY
(Wood post, stone, pile of stones, pipe, etc.)

Bearing Trees

Species _____
Diameter _____
Bearing _____
Distance _____

Subsequent Corner Restoration

Year surveyed _____ By _____
Where filed or recorded _____
Monument .2 ft D.D. concrete filled galvanized
(Original, concrete post, iron rod, etc.)
iron pipe, without a brass cap, .6 ft
out of ground.

Bearing Trees, Reference Objects

Species _____
Diameter _____
Bearing _____
Distance _____

Original Evidence Found

Year of search _____ By _____
Monument found _____

Original Bearing Trees Found

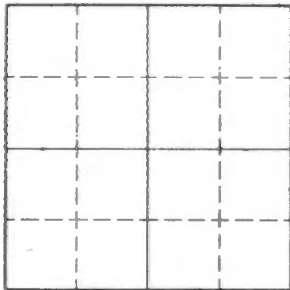
Species _____
Diameter _____
Bearing _____
Distance _____

Evidence of Subsequent Corner Restoration Found

Year of search _____ By _____
See: T58N R27W BK 1 pg 56

Bearing Trees, Reference Objects

Species _____
Diameter _____
Bearing _____
Distance _____



Sketch

Corner F.S. Land

Relation of Evidence to Record Features Along Section Lines

C-23

Section line to sections _____

Object _____

Record distance _____

Measured distance _____

Other Evidence

Describe evidence of use and occupation such as roads, fences, clearings, timber cutting lines, plantations, etc.. Cite source of testimony if any. _____

At time of search:

1. Did you have the record description?

Yes No _____

2. How was search area located?

Pacing, chaining, photos, maps, etc. _____

3. Man hours spent in search 1/4

4. Do you think additional search might recover evidence? Yes _____ No

5. Signature Allen P. Koranda

Perpetuation Record

Monument and accessories established. Include brief description of area. 09/27/82

Monument let + as found.

Accessories:

<u>Pine stump</u>	<u>Pine stump</u>	<u>Ash</u>	<u>Ash</u>	<u>Ash</u>
		<u>7in</u>	<u>7"</u>	<u>8in</u>
<u>N62°E</u>	<u>S24°E</u>	<u>N80°E</u>	<u>S14°W</u>	<u>N75°W</u>
<u>19.91ft</u>	<u>26.30ft</u>	<u>17.80ft</u>	<u>32.30ft</u>	<u>38.10ft</u>

Metal sign post, south, 4.10 ft, 542

Metal sign post, 588W, 3.55 ft, 54-2, 54-9

Certified corner restoration certificate prepared: Yes _____ No _____

Filed in county records at _____ Date _____ County Document No. _____

Identified on aerial photo No. _____ Which is filed at _____

Index No. D-22
(Alphabetical - Numerical)

Book #1
Page #60

LAND CORNER RECORD
(RECTANGULAR SURVEYS)

RD-7 150-4 (Rev. 6/13/67)
 GPO 802-127

T. 58N R. 27 4th Mer. N.F. Chippewa County Itasca State Minnesota
South West 1/4 Corner common to sections 2 and _____

EXISTING SURVEYS

Original Government Survey

Year surveyed _____
 Original monument _____
(Wood post, stone, pile of stones, pipe, etc.)

Bearing Trees

Species _____
 Diameter _____
 Bearing _____
 Distance _____

Original Evidence Found

Year of search _____ By _____
 Monument found _____

Original Bearing Trees Found

Species _____
 Diameter _____
 Bearing _____
 Distance _____

Subsequent Corner Restoration

Year surveyed 1966 By U.S.F.S.
 Where filed or recorded _____
 Monument 6" x 5" Concrete Cylinder
Original, concrete post, iron rod, etc.
With brass cap.

Evidence of Subsequent Corner Restoration Found


Year of search 1980 By R. Olson
 Monument in place & in good
 Condition

Bearing Trees, Reference Objects

Species	<u>Oak</u>	<u>Oak</u>	<u>Spruce</u>	<u> cedar post</u>
Diameter	<u>8"</u>	<u>7"</u>	<u>13"</u>	<u>4" x 4"</u>
Bearing	<u>N6E</u>	<u>S50E-W</u>	<u>N48W</u>	<u>East</u>
Distance	<u>44.5'</u>	<u>45.55'</u>	<u>19.3'</u>	<u>4.7'</u>

Bearing Trees, Reference Objects

Species	<u>Oak</u>	<u>Spruce</u>	<u>Cedar post</u>
Diameter	<u>10"</u>	<u>15"</u>	<u>4" x 4"</u>
Bearing	<u>N6E</u>	<u>N48W</u>	<u>East</u>
Distance	<u>44.5'</u>	<u>45.55'</u>	<u>19.3'</u>



Sketch

Corner F.S. Land

Relation of Evidence to Record Features Along Section Lines

Section line to sections _____
Object _____
Record distance _____
Measured distance _____

Other Evidence

Describe evidence of use and occupation such as roads, fences, clearings, timber cutting lines, plantations, etc.. Cite source of testimony if any. _____

At time of search:

1. Did you have the record description?
Yes _____ No _____

2. How was search area located?
Pacing, chaining, photos, maps,
etc. _____

3. Man hours spent in search _____

4. Do you think additional search might
recover evidence? Yes _____ No _____

5. Signature _____

Perpetuation Record

Monument and accessories established. Include brief description of area.

To bring this corner to standard I cut NW
BT
W oak
5"
N 84 W
13.83

8/11/80
Ronald Olson

SW 1/16 STBT

Certified corner restoration certificate prepared: Yes _____ No _____

Filed in county records at _____ Date _____ County Document No. _____

Identified on aerial photo No. _____ Which is filed at _____

Index No. D-23
(Alphabetical - Numerical)

LAND CORNER RECORD
(RECTANGULAR SURVEYS)

R9-7150-4 (Rev. 6/13/67)
 GPO 802-127

T. 58N R. 27W 4th Mer. N.F. Chippewa County Itasca State Minnesota
Center South 1/4 Corner common to sections 1

EXISTING SURVEYS

Original Government Survey

Year surveyed Not set in original gov't
 Original monument SURVEY
(Wood post, stone, pile of stones, pipe, etc.)

Bearing Trees

Species _____
 Diameter _____
 Bearing _____
 Distance _____

Original Evidence Found

Year of search _____ By _____
 Monument found _____

Original Bearing Trees Found

Species _____
 Diameter _____
 Bearing _____
 Distance _____

Subsequent Corner Restoration

Year surveyed 1966 By RH McDonald
 Where filed or recorded _____
 Monument 2 1/2 in. O.D. galvanized iron
(Original: concrete post, iron rod, etc.)
pipe with a 3 in diam. brass
cap mtd:
1.65 ft out of ground



Bearing Trees, Reference Objects

Species _____
 Diameter _____
 Bearing _____
 Distance _____

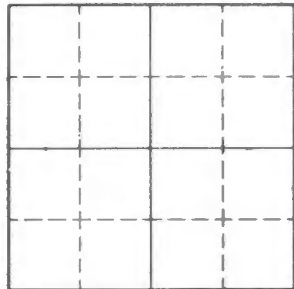
Evidence of Subsequent Corner Restoration Found

Year of search _____ By _____

See: T58N R27W BK1 pg 61
T58N R27W BK2 pg 20

Bearing Trees, Reference Objects

Species _____
 Diameter _____
 Bearing _____
 Distance _____



Sketch

○ Corner ▨ F.S. Land

Relation of Evidence to Record Features Along Section Lines

D-23

Section line to sections _____

Object _____

Record distance _____

Measured distance _____

Other Evidence

Describe evidence of use and occupation such as roads, fences, clearings, timber cutting lines, plantations, etc.. Cite source of testimony if any. _____

At time of search:

1. Did you have the record description?
Yes No _____

2. How was search area located?
Pacing, chaining, photos, maps, etc. _____

3. Man hours spent in search 1 1/4

4. Do you think additional search might recover evidence? Yes _____ No

5. Signature Allen P. Koarho

Perpetuation Record

Monument and accessories established. Include brief description of area. 08-27-82

Monument left as found

Accessories:

<u>Birch</u>	<u>Cedar</u>	<u>Ash</u>	<u>Birch snag</u>	<u>Metal sign posts</u>
<u>16 in</u>	<u>18 in</u>	<u>5 in</u>	<u>8 ft high</u>	
<u>N32°E</u>	<u>S44°E</u>	<u>S59°W</u>	<u>N65°W</u>	<u>N88W N05°W N08°E</u>
<u>14.29 ft</u>	<u>58.83 ft</u>	<u>23.63 ft</u>	<u>14.53 ft</u>	<u>6.51 ft 4.9 ft 6.62 ft</u>

Certified corner restoration certificate prepared: Yes _____ No _____

Filed in county records at _____ Date _____ County Document No. _____

Identified on aerial photo No. _____ Which is filed at _____

Index No. E-21
(Alphabetical - Numerical)

LAND CORNER RECORD
(RECTANGULAR SURVEYS)

RS-7150-4 (Rev. 6/13/67)
 GPO 802-127

T. 58 N R. 26 W 4th Mer. N.F. Chippewa County Itasca State Mn
 Section Corner common to sections 2 1 11 and 12

EXISTING SURVEYS

Original Government Survey

Year surveyed _____
 Original monument _____
(Wood post, stone, pile of stones, pipe, etc.)

Bearing Trees

Species _____
 Diameter _____
 Bearing _____
 Distance _____

Original Evidence Found

Year of search _____ By _____
 Monument found _____

Original Bearing Trees Found

Species _____
 Diameter _____
 Bearing _____
 Distance _____

Subsequent Corner Restoration

Year surveyed May, 1984 By USFS
 Where filed or recorded Itasca Co. Court House
 Monument Set a 5 ft. long by 2 1/2 in. O.D. concrete filled galvanized iron pipe with a 3" dia. brass cap stop. Up 18 in.
Original concrete post, see sec. 17

Bearing Trees, Reference Objects

Species	<u>W. Birch</u>	<u>W. Birch</u>	<u>R. Maple</u>	<u>R. Maple</u>
Diameter	<u>8.5"</u>	<u>5.5"</u>	<u>4.6"</u>	<u>5.2"</u>
Bearing	<u>N58°E</u>	<u>S84°E</u>	<u>S26°W</u>	<u>N81°W</u>
Distance	<u>122.21'</u>	<u>103.92'</u>	<u>79.55'</u>	<u>63.89'</u>

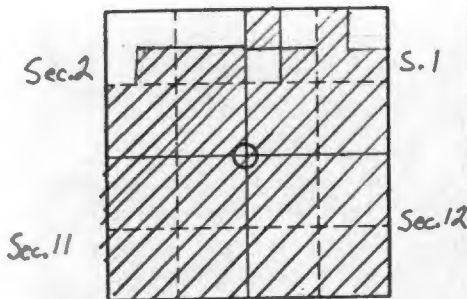
Metal line met South 30' with 1/4"

Evidence of Subsequent Corner Restoration Found

Year of search _____ By _____

Bearing Trees, Reference Objects

58 N. R. 26 W.
S. 2 | S. 1
S. 11 | S. 12
1984
R.L.S. 14671



Sketch

○ Corner ▨ F.S. Land

Relation of Evidence to Record Features Along Section Lines

Section line to sections _____
 Object _____
 Record distance _____
 Measured distance _____

Other Evidence

Describe evidence of use and occupation such as roads, fences, clearings, timber cutting lines, plantations, etc.. Cite source of testimony if any. *Corner falls in a large clear cut. Can be reached from the end of FR 2373. Corner is NE of landing at end of road ± 400 ft. See also BK 4 Pg 20 All BT's and past painted red*

At time of search:

1. Did you have the record description?

Yes _____ No _____

2. How was search area located?

Pacing, chaining, photos, maps, etc. _____

3. Man hours spent in search _____

4. Do you think additional search might recover evidence? Yes _____ No _____

Perpetuation Record

Monument and accessories established. Include brief description of area. _____

Certified corner restoration certificate prepared: Yes _____ No _____
 Filed in county records of _____ Date _____ County Document No. _____
 Identified on aerial photo No. _____ Which is filed at _____

Index No. E-21
(Alphabetical - Numerical)

LAND CORNER RECORD
(RECTANGULAR SURVEYS)

R9-7150-4 (Rev. 6/13/67)
GPO 802-127

T. 58 N R. 27 W 5th Mer. N.F. Chippewa County Itasca State Minnesota
Sec. Corner common to sections 1, 2, 11 and 12

EXISTING SURVEYS

Original Government Survey

Year surveyed _____
Original monument _____
(Wood post, stone, pile of stones, pipe, etc.)

Bearing Trees

Species _____
Diameter _____
Bearing _____
Distance _____

Subsequent Corner Restoration

Year surveyed 1935 By L W Johnson
Where filed or recorded Itasca Co. Court House
Monument Iron Pipe
(Original, concrete post, iron rod, etc.)

Bearing Trees, Reference Objects

Species _____
Diameter _____
Bearing _____
Distance _____

Original Evidence Found

Year of search _____ By _____
Monument found _____

Original Bearing Trees Found

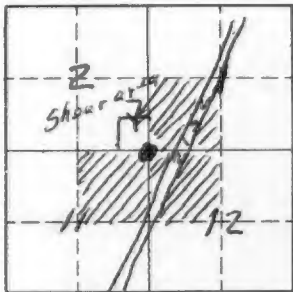
Species _____
Diameter _____
Bearing _____
Distance _____

Evidence of Subsequent Corner Restoration Found

Year of search 1974 By R-D. Oleson
Found 2" Iron Pipe 8" below ground

Bearing Trees, Reference Objects

Species _____
Diameter _____
Bearing _____
Distance _____



Sketch

○ Corner ▨ F.S. Land

Relation of Evidence to Record Features Along Section Lines

Section line to sections _____
 Object _____
 Record distance _____
 Measured distance _____

Other Evidence

Describe evidence of use and occupation such as roads, fences, clearings, timber cutting lines, plantations, etc.. Cite source of testimony if any.

Cutting line running North & West of cor. area is clear cut. found Tag on 2" Balsam 4" NW. of cor. found Iron pipe in ground approx 8" under surface and placed a picket in pipe

May 1974

At time of search:

1. Did you have the record description?
 Yes _____ No

2. How was search area located?
 Pacing chaining, photos, maps
 etc. _____

3. Man hours spent in search _____

4. Do you think additional search might recover evidence? Yes No _____

5. Signature *Ronald O. Olson*

Perpetuation Record

Monument and accessories established. Include brief description of area. _____

Certified corner restoration certificate prepared: Yes _____ No _____

Filed in county records at _____ Date _____ County Document No. _____

Identified on aerial photo No. _____ Which is filed at _____

Index No. E-23
(Alphabetical - Record)

LAND CORNER RECORD
(RECTANGULAR SURVEYS)

RS-7 150-4 (Rev. 6/15/67)
 GPO 502-127

T. 58 N R. 26 W 4th Mer. N.F. Chippewa County Itasca State Mo.
1/4 Corner common to sections 1 and 12

EXISTING SURVEYS

Original Government Survey	Original Evidence Found
Year surveyed _____	Year of search _____ By _____
Original monument _____ <small>(Wood post, stone, pile of stones, pipe, etc.)</small>	Monument found _____
Bearing Trees	Original Bearing Trees Found
Species _____	Species _____
Diameter _____	Diameter _____
Bearing _____	Bearing _____
Distance _____	Distance _____

Subsequent Corner Restoration	Evidence of Subsequent Corner Restoration Found
-------------------------------	---

Year surveyed <u>May, 1984</u> By <u>USFS</u>	Year of search _____ By _____
Where filed or recorded <u>Itasca Co. Court House</u>	_____
Monument <u>Set a 5' long by 5/8" dia</u> <small>(Original, concrete post, iron rod, etc.)</small> <u>aluminum rod, with a 3/4" dia</u> <u>aluminum cap stapled</u> <u>up 8 inches.</u>	_____

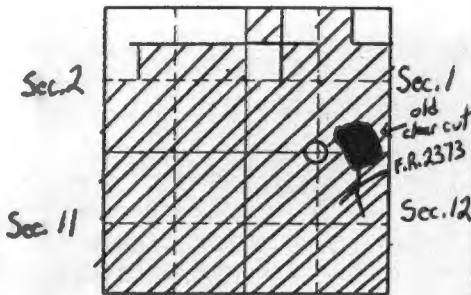
(Circular stamp)
 No. 58 N. R. 26 W.
 1/4 S. 1
 S. 12
 1984
 P.L.S. 14671

Bearing Trees, Reference Objects				Bearing Trees, Reference Objects			
Species <u>B. Spruce</u>	<u>B. Spruce</u>	<u>B. Spruce</u>	<u>metal post</u>	_____	_____	_____	_____
Diameter <u>6.4"</u>	<u>5.8"</u>	<u>6.7"</u>	<u>east</u>	_____	_____	_____	_____
Bearing <u>N41°E</u>	<u>S33°E</u>	<u>S25°W</u>	<u>3.0 ft.</u>	_____	_____	_____	_____
Distance <u>11.40'</u>	<u>23.36'</u>	<u>5.49'</u>	<u>w/54-9</u>	_____	_____	_____	_____

All RT's set with metal rod

Relation of Evidence to Record Features Along Section Lines

Section line to sections _____
 Object _____
 Record distance _____
 Measured distance _____



Sketch

○ Corner ▨ F.S. Land

Other Evidence

Describe evidence of use and occupation such as roads, fences, clearings, timber cutting lines, plantations, etc.. Cite source of testimony if any. Corner is west of old char cut No. of F.R. 2373

At time of search:

1. Did you have the record description?

Yes _____ No _____

2. How was search area located?

Pacing, chaining, photos, maps, etc. _____

3. Man hours spent in search _____

4. Do you think additional search might recover evidence? Yes _____ No _____

5. Signature _____

Perpetuation Record

Monument and accessories established. Include brief description of area. _____

Certified corner restoration certificate prepared: Yes _____ No _____

Filed in county records at _____ Date _____ County Document No. _____

Identified on aerial photo No. _____ Which is filed at _____

INDEX NO. E 25
(Alphabetical - Numerical)

LAND CORNER RECORD
(RECTANGULAR SURVEYS)

NO-7150-4 (Rev. 6/13/67)
GPO 502-127

T. 58 N R. 26 W 4th Mer. N.F. Chippewa County Hasco State Mn
Section Corner common to sections 1, 6, 12 and 7

EXISTING SURVEYS

Original Government Survey

Year surveyed _____

Original monument _____
(Wood post, stone, pile of stones, pipe, etc.)

Bearing Trees

Species _____

Diameter _____

Bearing _____

Distance _____

Original Evidence Found

Year of search _____ By _____

Monument found _____

Original Bearing Trees Found

Species _____

Diameter _____

Bearing _____

Distance _____

Subsequent Corner Restoration

Year surveyed _____ By _____

Where filed or recorded _____

Monument _____
(Original, concrete post, iron rod, etc.)

Evidence of Subsequent Corner Restoration Found

Year of search 1984 By USFS

Recovered a 1 1/2" I.D. rusted iron pipe. Up 16". Set a 5' long by 5/8" dia aluminum rod with a 3/4" dia aluminum cap stapled inside recovered iron pipe

158 N
R 26 W B 25 W
S. 1 S. 6
S. 12 S. 7
1984
R. L. S. 14671

Bearing Trees, Reference Objects

Species _____

Diameter _____

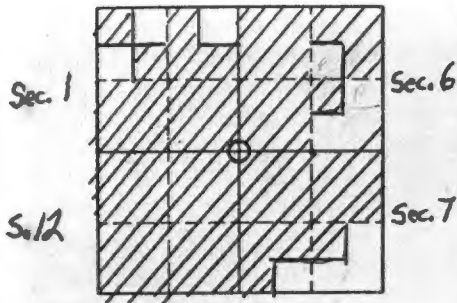
Bearing _____

Distance _____

Bearing Trees, Reference Objects

<u>B. Spruce</u>	<u>B. Spruce</u>	<u>Tom post</u>	<u>metal post</u>
<u>14.8"</u>	<u>13.3"</u>	<u>4 in</u>	<u>North</u>
<u>S 37° E</u>	<u>S 16° W</u>	<u>S 38° W</u>	<u>5.0 ft.</u>
<u>72.56'</u>	<u>62.70'</u>	<u>1.55'</u>	<u>w/154-9</u>

All BT's + Post Painted Red



Sketch

O Corner F.S. Land

At time of search:

1. Did you have the record description?

Yes _____ No _____

2. How was search area located?

Pacing, chaining, photos, maps, etc. _____

3. Man hours spent in search _____

4. Do you think additional search might recover evidence? Yes _____ No _____

5. Signature _____

Relation of Evidence to Record Features Along Section Lines

Section line to sections _____
 Object _____
 Record distance _____
 Measured distance _____

Other Evidence

Describe evidence of use and occupation such as roads, fences, clearings, timber cutting lines, plantations, etc.. Cite source of testimony if any. _____

Perpetuation Record

Monument and accessories established. Include brief description of area. _____

Certified corner restoration certificate prepared: Yes _____ No _____

Filed in county records of _____ Date _____ County Document No. _____

Identified on aerial photo No. _____ Which is filed at _____

Index No. H 19
(Alphabetical - Numerical)

LAND CORNER RECORD
(RECTANGULAR SURVEYS)

RS-5680-11 (5/12/84)

T. 58N R. 27W 4th P. Mer. N.F. Chippewa County Itasca State Minnesota
516 Corner common to sections 11 and _____

EXISTING SURVEYS

Original Government Survey

Year surveyed _____
Original monument _____
(Wood post, stone, pile of stones, pipe, etc.)

Bearing Trees

Species _____
Diameter _____
Bearing _____
Distance _____

Subsequent Corner Restoration

Year surveyed _____ By _____
Where filed or recorded _____
Monument _____
(Original, concrete post, iron rod, etc.)

Bearing Trees, Reference Objects

Species _____
Diameter _____
Bearing _____
Distance _____

Original Evidence Found

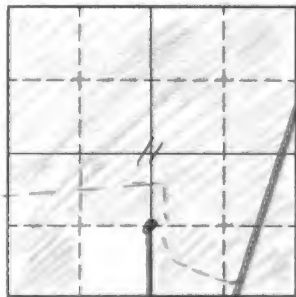
Year of search _____ By _____
Monument found _____

Original Bearing Trees Found

Species _____
Diameter _____
Bearing _____
Distance _____

Evidence of Subsequent Corner Restoration Found

Year of search _____ By _____



Sketch

○ Corner ▨ F.S. Land

Relation of Evidence to Record Features Along Section Lines

Section line to sections _____
 Object _____
 Record distance _____
 Measured distance _____

Other Evidence

Describe evidence of use and occupation such as roads, fences, clearings, timber cutting lines, plantations, etc.. Cite source of testimony if any. No evidence found.

Placed a F.S. location tag at the approximate area. Blue line as shown on map (8-18-64)

At time of search:

1. Did you have the record description?

Yes _____ No X

2. How was search area located?

Pacing, chaining, photos, maps,
 etc. Pacing, Photos

3. Man hours spent in search 3

4. Do you think additional search might recover evidence? Yes _____ No X

Perpetuation Record

Monument and accessories established. Include brief description of area. _____

Certified corner restoration certificate prepared: Yes _____ No _____

Filed in county records at _____ Date _____ County Document No. _____

Identified on aerial photo No. _____ Which is filed at _____

5. Signature G. R. JAHNKE

Index No. K-18
(Alphabetical - Numerical)

LAND CORNER RECORD
(RECTANGULAR SURVEYS)

R9-7150-4 (Rev. 6/13/67)
GPO 802-127

T. 58 N R. 27 W
N W 1/4

47 1/2

Mer. N.F. Chippewa County Itasca

State Minnesota

Corner common to sections 27 and _____

EXISTING SURVEYS

Original Government Survey

Year surveyed _____

Original monument _____
(Wood post, stone, pile of stones, pipe, etc.)

Bearing Trees

Species _____

Diameter _____

Bearing _____

Distance _____

Subsequent Corner Restoration

Year surveyed _____ By _____

Where filed or recorded _____

Monument _____
(Original, concrete post, iron rod, etc.)

Bearing Trees, Reference Objects

Species _____

Diameter _____

Bearing _____

Distance _____

Original Evidence Found

Year of search _____ By _____

Monument found _____

Original Bearing Trees Found

Species _____

Diameter _____

Bearing _____

Distance _____

Evidence of Subsequent Corner Restoration Found

Year of search _____ By _____

Bearing Trees, Reference Objects

Species _____

Diameter _____

Bearing _____

Distance _____



Sketch

○ Corner ▨ F.S. Land

Relation of Evidence to Record Features Along Section Lines

Section line to sections _____
 Object _____
 Record distance _____
 Measured distance _____

Other Evidence

Describe evidence of use and occupation such as roads, fences, clearings, timber cutting lines, plantations, etc.. Cite source of testimony if any. _____

At time of search:

1. Did you have the record description?

Yes _____ No X

2. How was search area located?

Pacing, chaining, photos, maps, etc. _____

3. Man hours spent in search _____

4. Do you think additional search might recover evidence? Yes _____ No X

Perpetuation Record

Monument and accessories established. Include brief description of area.

Placed F.S. Location Poster on S.E. side of 5" Balm of Gilead Marking Approx. Cor

Certified corner restoration certificate prepared: Yes _____ No _____

Filed in county records of _____ Date _____ County Document No. _____

Identified on aerial photo No. _____ Which is filed at _____

5. Signature Ronald Oleson

Index No. L-17
(Alphabetical - Numerical)

LAND CORNER RECORD
(RECTANGULAR SURVEYS)

R9-7 150-4 (Rev. 6/13/67)
GPO 502-127

T. 58N R. 27W

Mer. N.F. Chippewa County Itasca

State Minnesota

Corner common to sections 14 & 15

and _____

EXISTING SURVEYS

Original Government Survey

Year surveyed _____

Original monument _____
(Wood post, stone, pile of stones, pipe, etc.)

Bearing Trees

Species _____

Diameter _____

Bearing _____

Distance _____

Subsequent Corner Restoration

Year surveyed _____ By _____

Where filed or recorded _____

Monument _____
(Original, concrete post, iron rod, etc.)

Bearing Trees, Reference Objects

Species _____

Diameter _____

Bearing _____

Distance _____

Original Evidence Found

Year of search _____ By _____

Monument found _____

Original Bearing Trees Found

Species _____

Diameter _____

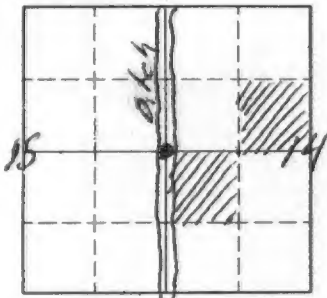
Bearing _____

Distance _____

Evidence of Subsequent Corner Restoration Found

Year of search _____ By _____

Bearing Trees, Reference Objects



Sketch

○ Corner ▨ F.S. Land

Relation of Evidence to Record Features Along Section Lines

Section line to sections _____
 Object _____
 Record distance _____
 Measured distance _____

Other Evidence

Describe evidence of use and occupation such as roads, fences, clearings, timber cutting lines, plantations, etc.. Cite source of testimony if any. _____

At time of search:

1. Did you have the record description?

Yes _____ No X

2. How was search area located?

Pacing, chaining, photos, maps, etc. _____

3. Man hours spent in search _____

4. Do you think additional search might

recover evidence? Yes _____ No _____

5. Signature Ronald Olson

Perpetuation Record

Monument and accessories established. Include brief description of area.

Placed F.S. Location Poster on W. side of 6" Ash
35' E of Cor. Ditch running N-S. Cor. 15
in Ditch. Approx. cor.

Certified corner restoration certificate prepared: Yes _____ No _____

Filed in county records at _____ Date _____ County Document No. _____

Identified on aerial photo No. _____ Which is filed at _____

Index No. L-18
(Alphabetical - Numerical)

LAND CORNER RECORD
(RECTANGULAR SURVEYS)

R9-7150-4 (Rev. 6/13/67)
GPO 502-127

T. 58N R. 27W 4th Mer. N.F. Chippewa County Itasca State Minnesota
W 1/4 Corner common to sections 14 and _____

EXISTING SURVEYS

Original Government Survey

Year surveyed _____
Original monument _____
(Wood post, stone, pile of stones, pipe, etc.)

Bearing Trees

Species _____
Diameter _____
Bearing _____
Distance _____

Subsequent Corner Restoration

Year surveyed _____ By _____
Where filed or recorded _____
Monument _____
(Original, concrete post, iron rod, etc.)

Bearing Trees, Reference Objects

Species _____
Diameter _____
Bearing _____
Distance _____

Original Evidence Found

Year of search _____ By _____
Monument found _____

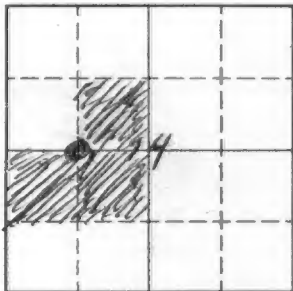
Original Bearing Trees Found

Species _____
Diameter _____
Bearing _____
Distance _____

Evidence of Subsequent Corner Restoration Found

Year of search _____ By _____

Bearing Trees, Reference Objects



Sketch

○ Corner ▨ F.S. Land

Relation of Evidence to Record Features Along Section Lines

Section line to sections _____

Object _____

Record distance _____

Measured distance _____

Other Evidence

Describe evidence of use and occupation such as roads, fences, clearings, timber cutting lines, plantations, etc.. Cite source of testimony if any. _____

At time of search:

1. Did you have the record description?

Yes _____ No X

2. How was search area located?

Pacing, chaining, photos, maps, etc. _____

3. Mon hours spent in search _____

4. Do you think additional search might recover evidence? Yes _____ No X

5. Signature R. Olson

Perpetuation Record

Monument and accessories established. Include brief description of area.

Placed F.S. Location Poster on South side of 8" Cedar Marking Approx Cori

Certified corner restoration certificate prepared: Yes _____ No _____

Filed in county records at _____ Date _____ County Document No. _____

Identified on aerial photo No. _____ Which is filed at _____

Index No. L 21
(Alphabetical - Numerical)

LAND CORNER RECORD
(RECTANGULAR SURVEYS)

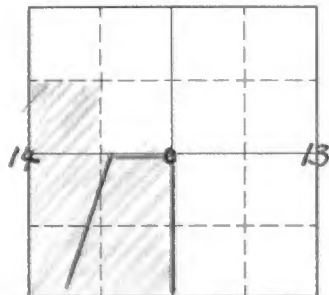
RS-5680-11 (5/12/81)

T. 58N R. 27W 4th Mer. N.F. Chippewa County Itasca State Minnesota
quarter Corner common to sections 13 and 14

EXISTING SURVEYS

Original Government Survey	Original Evidence Found
Year surveyed _____ Original monument _____ <small>(Wood post, stone, pile of stones, pipe, etc.)</small>	Year of search _____ By _____ Monument found _____
<p style="text-align: center;">Bearing Trees</p> Species _____ Diameter _____ Bearing _____ Distance _____	<p style="text-align: center;">Original Bearing Trees Found</p> Species _____ Diameter _____ Bearing _____ Distance _____
Subsequent Corner Restoration	Evidence of Subsequent Corner Restoration Found
<p>Year surveyed _____ By _____ Where filed or recorded _____ Monument _____ <small>(Original, concrete post, iron rod, etc.)</small></p> <p style="text-align: center;">Bearing Trees, Reference Objects</p> Species _____ Diameter _____ Bearing _____ Distance _____	Year of search _____ By _____ _____ _____ _____ _____ _____ _____

Relation of Evidence to Record Features Along Section Lines



Sketch

○ Corner ▨ F.S. Land

Section line to sections _____

Object _____

Record distance _____

Measured distance _____

Other Evidence

Describe evidence of use and occupation such as roads, fences, clearings, timber cutting lines, plantations, etc.. Cite source of testimony if any. Blue line as shown on

sketch. Found a squared cedar post and an old F. S. tag reading S50°E 1 1/4 lks to Cor. Placed a new loc. tag on SW side of a cedar tree (7-19-65)

At time of search:

1. Did you have the record description?

Yes _____ No X

2. How was search area located?

Pacing, chaining, photos, maps, etc. pacing - hand compass

3. Man hours spent in search 0

4. Do you think additional search might recover evidence? Yes _____ No X

5. Signature G. R. Jahnke

Perpetuation Record

Monument and accessories established. Include brief description of area. _____

Certified corner restoration certificate prepared: Yes _____ No _____

Filed in county records at _____ Date _____ County Document No. _____

Identified on aerial photo No. _____ Which is filed at _____

Index No. L-25
(Alphabetical - Numerical)

LAND CORNER RECORD
(RECTANGULAR SURVEYS)

R9-7150-4 (Rev. 6/13/67)
GPO 802-127

T. 58N R. 27W 4th Mer. N.F. Chippewa County Itasca State Minnesota
1/4 Corner common to sections _____, _____, _____, _____
58-27 58-26

EXISTING SURVEYS

Original Government Survey

Year surveyed _____
Original monument _____
(Wood post, stone, pile of stones, pipe, etc.)

Bearing Trees

Species _____
Diameter _____
Bearing _____
Distance _____

Original Evidence Found

Year of search _____ By _____
Monument found _____

Original Bearing Trees Found

Species _____
Diameter _____
Bearing _____
Distance _____

Subsequent Corner Restoration

Year surveyed. 1966 By R. H. McDonald
Where filed or recorded _____
Monument 2 1/2 in O.D. galvanized iron
(Original, composite post, iron rod, etc.)
pipe w/a 3 in diam. brass cap
up 1.25 ft out of ground sink



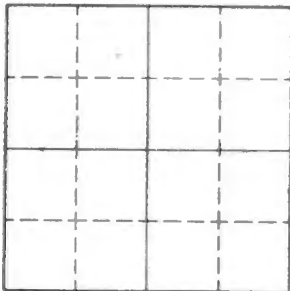
Evidence of Subsequent Corner Restoration Found

Year of search _____ By _____
See: T58N R26W BK1 pg 29
T58N R27W BK2 pg 17

Bearing Trees, Reference Objects

Species _____
Diameter _____
Bearing _____
Distance _____

Bearing Trees, Reference Objects



Sketch

○ Corner ▨ F.S. Land

Relation of Evidence to Record Features Along Section Lines

L-25

Section line to sections _____
 Object _____
 Record distance _____
 Measured distance _____

Other Evidence

Describe evidence of use and occupation such as roads, fences, clearings, timber cutting lines, plantations, etc.. Cite source of testimony if any. _____

At time of search:

1. Did you have the record description?

Yes No _____

2. How was search area located?

Pacing, chaining, photos, maps, etc. _____

3. Man hours spent in search 1/4

4. Do you think additional search might recover evidence? Yes _____ No

5. Signature Allen P. Koranko

Perpetuation Record

Monument and accessories established. Include brief description of area. 8-27-82

Monument left as found
Accessories

<u>Spruce</u>	<u>Spruce</u>	<u>Spruce</u> <small>(down)</small>	<u>Tamarack</u>	<u>Spruce</u>	<u>B Spruce</u>
<u>7.3 in</u>	<u>7.0 in</u>	<u>7.0 in</u>	<u>stump</u>	<u>6.0 in</u>	<u>5.9 in</u>
<u>N55°E</u>	<u>S57°E</u>	<u>S64°N</u>	<u>N33°W</u>	<u>N75°W</u>	<u>N63°W</u>
<u>11.20 ft</u>	<u>20.40 ft</u>	<u>77.89 ft</u>	<u>16.70 ft</u>	<u>28.53 ft</u>	<u>32.50 ft</u>

Steel fence post, N02°W, 6.21 ft w/54-2
Steel fence post, S04°E, 4.59 ft w/54-2 + 54-4

Certified corner restoration certificate prepared: Yes _____ No _____

Filed in county records at _____ Date _____ County Document No. _____

Identified on aerial photo No. _____ Which is filed at _____

Index No. M-25
(Alphabetical - Numerical)

LAND CORNER RECORD
(RECTANGULAR SURVEYS)

R9-7150-4 (Rev. 6/13/67)
GPO 802-127

T. 58N R. 27W 4th Mer. N.F. Chippewa County Itasca State Minnesota
South 1/16 Corner common to sections 13 and 18
58-27 and 58-26

EXISTING SURVEYS

Original Government Survey

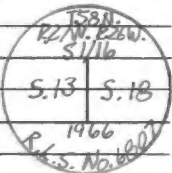
Year surveyed _____
Original monument _____
(Wood post, stone, pile of stones, pipe, etc.)

Bearing Trees

Species _____
Diameter _____
Bearing _____
Distance _____

Subsequent Corner Restoration

Year surveyed 1966 By R.H. McDonald
Where filed or recorded _____
Monument a 2 1/2 in. O.D. galvanized
(Original, concrete post, iron rod, etc.)
iron pipe with a 3 in. diam. brass
cap 2.0 ft out of ground mkd:



Bearing Trees, Reference Objects

Species _____
Diameter _____
Bearing _____
Distance _____

Original Evidence Found

Year of search _____ By _____
Monument found _____

Original Bearing Trees Found

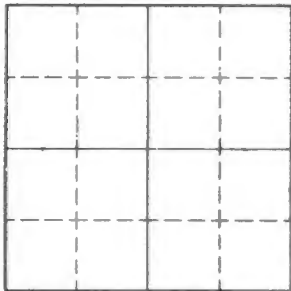
Species _____
Diameter _____
Bearing _____
Distance _____

Evidence of Subsequent Corner Restoration Found

Year of search _____ By _____
See: T58N R26W BK1 pg 31
T58N R27W BK2 pg 19

Bearing Trees, Reference Objects

Species _____
Diameter _____
Bearing _____
Distance _____



Sketch

○ Corner F.S. Land

Relation of Evidence to Record Features Along Section Lines

M-25

Section line to sections _____
 Object _____
 Record distance _____
 Measured distance _____

Other Evidence

Describe evidence of use and occupation such as roads, fences, clearings, timber cutting lines, plantations, etc.. Cite source of testimony if any.

Very old fence line running west and east from corner with relatively new wire attached

At time of search:

1. Did you have the record description?

Yes No _____

2. How was search area located?

Pacing, chaining, photos, maps, etc.

3. Man hours spent in search 1/4

4. Do you think additional search might recover evidence? Yes _____ No

5. Signature Oliver P. Kramer

Perpetuation Record

Monument and accessories established. Include brief description of area. 8-27-82

Monument left as found.

Accessories:

Ash	Aspen	Maple	Aspen stump	Ash	Steel sign post
6 in	2 1/2 in.	5 in		6 in	
N45°E	N86°E	S61°E	S71°W	N74°W	N10°E
19.55 ft	47.40 ft	23.72 ft	39.00 ft	38.75 ft	4.91 ft
<i>Birch w/loc tag, dead, 8 in, N87°W, 12.51 ft</i>					

Certified corner restoration certificate prepared: Yes _____ No _____

Filed in county records at _____ Date _____ County Document No. _____

Identified on aerial photo No. _____ Which is filed at _____

Index No. N 19
(Alphabetical - Numerical)

LAND CORNER RECORD
(RECTANGULAR SURVEYS)

R9-5680-II (5/12/81)

T. 58N R. 27W 4th P Mer. N.F. Chippewa County Itasca State Minnesota
1 Corner common to sections 14 and 23

EXISTING SURVEYS

Original Government Survey

Year surveyed _____
Original monument _____
(Wood post, stone, pile of stones, pipe, etc.)

Bearing Trees

Species _____
Diameter _____
Bearing _____
Distance _____

Subsequent Corner Restoration

Year surveyed _____ By _____
Where filed or recorded _____
Monument _____
(Original, concrete post, iron rod, etc.)

Bearing Trees, Reference Objects

Species _____
Diameter _____
Bearing _____
Distance _____

Original Evidence Found

Year of search _____ By _____
Monument found _____

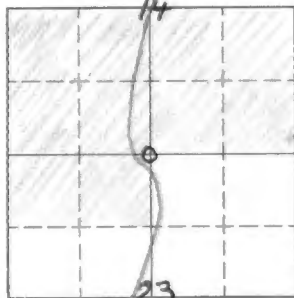
Original Bearing Trees Found

Species _____
Diameter _____
Bearing _____
Distance _____

Evidence of Subsequent Corner Restoration Found

Year of search _____ By _____
See corner Affidavit

Relation of Evidence to Record Features Along Section Lines



Sketch

○ Corner ▨ F.S. Land

Section line to sections _____

Object _____

Record distance _____

Measured distance _____

Other Evidence

Describe evidence of use and occupation such as roads, fences, clearings, timber cutting lines, plantations, etc.. Cite source of testimony if any. _____

No evidence of any survey was found

(7-14-65)

At time of search:

1. Did you have the record description?

Yes No _____

2. How was search area located?

Pacing, chaining, photos, maps,
etc. pacing

3. Man hours spent in search 1

4. Do you think additional search might

recover evidence? Yes No _____

5. Signature G. R. Jahnke

Perpetuation Record

Monument and accessories established. Include brief description of area. _____

Certified corner restoration certificate prepared: Yes _____ No _____

Filed in county records at _____ Date _____ County Document No. _____

Identified on aerial photo No. _____ Which is filed at _____

Index No. N-19
(Alphabetical - Numerical)LAND CORNER RECORD
(RECTANGULAR SURVEYS)

R9-7150-4 (Rev. 6/13/67)

GPO 802-127

T. 58 R. 27 4TH Mer. N.F. CHIPPewa County ITASCA State MN
QUARTER Corner common to sections 14 23 and _____

EXISTING SURVEYS

Original Government Survey

Year surveyed 1874 WINSTON
Original monument Wood Post
(Wood post, stone, pile of stones, pipe, etc.)

Species	Bearing Trees	
	<u>MAPLE</u>	<u>FIR ? HARD TO READ</u>
Diameter	<u>12</u>	<u>5</u>
Bearing	<u>S3W</u>	<u>N40E</u>
Distance	<u>24 lks</u>	<u>28 lks</u>

Subsequent Corner Restoration

Year surveyed 6-23-66 By RH. McDONALD U.S.F.S.
Where filed or recorded _____
Monument Set a 6" X 5' CONCRETE MONUMENT
W/ 3" BRASS CAP. Fd RUST Column & BT
EVIDENCE FROM JOHNSON

Bearing Trees, Reference Objects

Species	Bearing Trees, Reference Objects		
	<u>BIRCH</u>	<u>BIRCH</u>	<u>MAPLE</u>
Diameter	<u>8</u>	<u>8</u>	<u>6</u>
Bearing	<u>N45 1/2 W</u>	<u>S59E</u>	<u>N48E</u>
Distance	<u>9.25</u>	<u>16.4</u>	<u>47.0</u>

Original Evidence Found

Year of search 1924/25 By LW JOHNSON
Monument found Plat symbol INDICATES he Fd
ORIGINAL EVIDENCE. SET I.P.

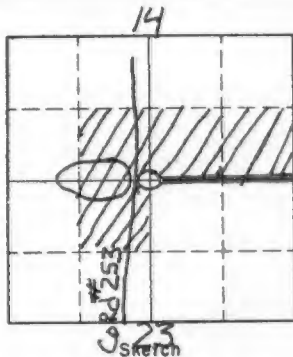
Original Bearing Trees Found

Species	Original Bearing Trees Found	
	<u>BASSWOOD</u>	<u>MAPLE</u>
Diameter	<u>14</u>	<u>12"</u>
Bearing	<u>NS2E</u>	<u>N39W</u>
Distance	<u>21.50</u>	<u>34.00</u>

Evidence of Subsequent Corner Restoration Found

Year of search 12/91 By R MAIN
Fd MONUMENT AND BTS IN good CONDITION

Bearing Trees, Reference Objects



○ Corner ▨ F.S. Land

Relation of Evidence to Record Features Along Section Lines

Section line to sections _____

Object _____

Record distance _____

Measured distance _____

Other Evidence

Describe evidence of use and occupation such as roads, fences, clearings, timber cutting lines, plantations, etc.. Cite source of testimony if any. _____

At time of search:

1. Did you have the record description?

Yes _____ No _____

2. How was search area located?

Pacing, chaining, photos, maps,
etc. _____

3. Man hours spent in search _____

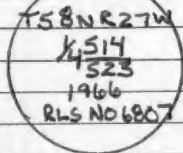
4. Do you think additional search might
recover evidence? Yes _____ No _____

5. Signature _____

Perpetuation Record

Monument and accessories established. Include brief description of area. _____

MONUMENT MKD:



STEEL SIGN POST SO 6.15 FT
STEEL SIGN POST EAST 4.1 FT

Certified corner restoration certificate prepared: Yes _____ No _____

Filed in county records at _____ Date _____ County Document No. _____

Identified on aerial photo No. _____ Which is filed at _____

Index No. N 20
(Alphabetical - Numerical)

LAND CORNER RECORD
(RECTANGULAR SURVEYS)

R9-5680-11 (5/12/61)

T. 58N R. 27W 4th P Mer. N.F. Chippewa County Itasca State Minnesota
E 1/16 Corner common to sections 14 and 23

EXISTING SURVEYS

Original Government Survey

Year surveyed _____
Original monument _____
(Wood post, stone, pile of stones, pipe, etc.)

Bearing Trees

Species _____
Diameter _____
Bearing _____
Distance _____

Subsequent Corner Restoration

Year surveyed 1924 By Lloyd W. Johnson
Where filed or recorded Itasca County
Monument IRON PIPE
(Original, concrete post, iron rod, etc.)

Bearing Trees, Reference Objects

Species See Itasca Co. Record Book of Survey
Diameter _____
Bearing _____
Distance _____

Original Evidence Found

Year of search _____ By _____
Monument found _____

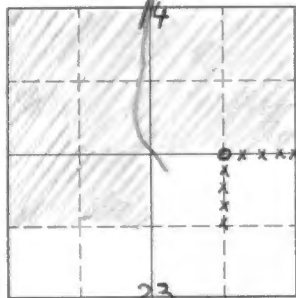
Original Bearing Trees Found

Species _____
Diameter _____
Bearing _____
Distance _____

Evidence of Subsequent Corner Restoration Found

Year of search _____ By _____

Relation of Evidence to Record Features Along Section Lines



Sketch

○ Corner ▨ F.S. Land

Section line to sections _____

Object _____

Record distance _____

Measured distance _____

Other Evidence

Describe evidence of use and occupation such as roads, fences, clearings, timber cutting lines, plantations, etc.. Cite source of testimony if any. _____

A fence corner, with an iron pipe set, was accepted as the
1/16th corner (7-14-65)

At time of search:

1. Did you have the record description?

Yes X No _____

2. How was search area located?

Pacing, chaining, photos, maps,
etc. pacing

3. Man hours spent in search 4

4. Do you think additional search might
recover evidence? Yes X No _____

5. Signature G. R. Jahnke

Perpetuation Record

Monument and accessories established. Include brief description of area. _____

Certified corner restoration certificate prepared: Yes _____ No _____

Filed in county records at _____ Date _____ County Document No. _____

Identified on aerial photo No. _____ Which is filed at _____

Index No. N-20
(Alphabetical - Numerical)

LAND CORNER RECORD
(RECTANGULAR SURVEYS)

RS-7150-4 (Rev. 6/13/67)
GPO 802-127

T. 58 R. 27 4TH Mer. N.F. CHEPPEWA County ITASCA State MN
EAST 1/4 Corner common to sections 14 23 and _____

EXISTING SURVEYS

Original Government Survey

Year surveyed APRIL 1924
Original monument IRON PIPE
(Wood post, stone, pile of stones, pipe, etc.)

Bearing Trees

Species BIRCH BIRCH
Diameter 8" 6"
Bearing S38E N21W
Distance 10.15 5.10

Subsequent Corner Restoration

Year surveyed 12/9/91 By R. MAIN
Where filed or recorded _____
Monument FD TAG ON 10"X10' MAPLE SNAG. FD 1 1/2"X1.75"
(Original, concrete post, iron rod, etc.)
IP LAYING DOWN. TIED OFF BASE W/ 40 PENNY
SPR AND WITNESSED W/ BAGAM 4" N11W 4.17
& MAPLE 3" S83E 5.75 FT

Bearing Trees, Reference Objects

Species _____
Diameter _____
Bearing _____
Distance _____

Original Evidence Found

Year of search 7/14/65 By JAHNKE USFS
Monument found FD FENKE CORNER AND I.P. FENKE
LINE RUNS EAST AND SOUTH

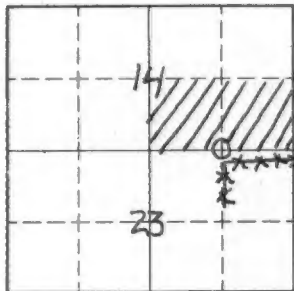
Original Bearing Trees Found

Species _____
Diameter _____
Bearing _____
Distance _____

Evidence of Subsequent Corner Restoration Found

Year of search _____ By _____

Bearing Trees, Reference Objects



Sketch

○ Corner ▨ F.S. Land

Relation of Evidence to Record Features Along Section Lines

Section line to sections _____
 Object _____
 Record distance _____
 Measured distance _____

Other Evidence

Describe evidence of use and occupation such as roads, fences, clearings, timber cutting lines, plantations, etc.. Cite source of testimony if any. _____

At time of search:

1. Did you have the record description?
 Yes _____ No _____

2. How was search area located?
 Pacing, chaining, photos, maps,
 etc. _____

3. Man hours spent in search _____

4. Do you think additional search might
 recover evidence? Yes _____ No _____

5. Signature _____

Perpetuation Record

Monument and accessories established. Include brief description of area. _____

Certified corner restoration certificate prepared: Yes _____ No _____

Filed in county records of _____ Date _____ County Document No. _____

Identified on aerial photo No. _____ Which is filed at _____

Index No. N-21
(Alphabetical - Numerical)

LAND CORNER RECORD
(RECTANGULAR SURVEYS)

R9-7150-4 (Rev. 6/13/67)
 GPO 802-127

T. 5B R. 27 4TH Mer. N.F. CHEPPEWA County ITASCA State MN
 SECTION Corner common to sections 13, 14, 23 and 24

EXISTING SURVEYS

Original Government Survey

Year surveyed 12-10-91 R.M.A.I.N
 Original monument Found 1987 B.T.S AND 1924 I.P.
(Wood post, stone, pile of stones, pipe, etc.)
IN good CONDITION

Bearing Trees

Species	Maple	Maple	WOak	WOak
Diameter	9	8	6	7
Bearing	N30E	S28E	S69W	N48W
Distance	5.30	18.55	24.60	28.62
	NAE1	NAE1	NAE1	NAE1

Subsequent Corner Restoration

Year surveyed _____ By _____
 Where filed or recorded _____
 Monument _____
(Original, concrete post, iron rod, etc.)

Bearing Trees, Reference Objects

Species _____
 Diameter _____
 Bearing _____
 Distance _____

Original Evidence Found

Year of search 3-10-11 By 874-9
 Monument found Fd Cedar Post. MLP 10" BIRCH From
which CEDAR BEARS SIZE 151ks

Original Bearing Trees Found

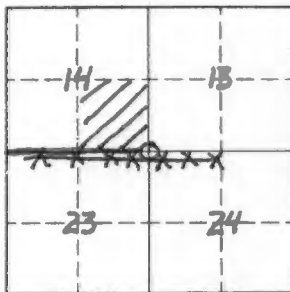
Species	N24 BIRCH	N24 W PINE (Std)
Diameter	10	
Bearing	N12W	N86E
Distance	151ks	601ks
	9.9'	39.6

Evidence of Subsequent Corner Restoration Found

Year of search _____ By _____

Bearing Trees, Reference Objects

Species _____
 Diameter _____
 Bearing _____
 Distance _____



Sketch

○ Corner ▨ F.S. Land

Relation of Evidence to Record Features Along Section Lines

Section line to sections _____
 Object _____
 Record distance _____
 Measured distance _____

Other Evidence

Describe evidence of use and occupation such as roads, fences, clearings, timber cutting lines, plantations, etc.. Cite source of testimony if any.

FENCE LINE ± 5 FT SOUTH OF CORNER

At time of search:

1. Did you have the record description?

Yes _____ No _____

2. How was search area located?

Pacing, chaining, photos, maps,
 etc. _____

3. Man hours spent in search _____

4. Do you think additional search might

recover evidence? Yes _____ No _____

5. Signature _____

Perpetuation Record

Monument and accessories established. Include brief description of area.

STEEL SIGNAL POST 40 FT WEST

Certified corner restoration certificate prepared: Yes _____ No _____

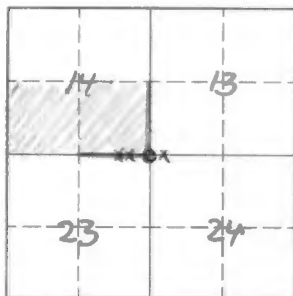
Filed in county records at _____ Date _____ County Document No. _____

Identified on aerial photo No. _____ Which is filed at _____

T. 58N R. 27W 4th P. Mer. N.F. Chippewa County Itasca State Minnesota
Section 13 Corner common to sections 13, 14, 23 and 24

EXISTING SURVEYS

Original Government Survey	Original Evidence Found
Year surveyed _____ Original monument _____ <small>(Wood post, stone, pile of stones, pipe, etc.)</small>	Year of search <u>1965</u> By <u>Gorman & Jahnke</u> Monument found <u>Old Cedar post</u>
<p style="text-align: center;">Bearing Trees</p> Species _____ Diameter _____ Bearing _____ Distance _____	<p style="text-align: center;">Original Bearing Trees Found</p> Species <u>W. Pine</u> <u>stump</u> Diameter <u>28"</u> Bearing <u>N87°E</u> Distance <u>60 lbs</u>
Subsequent Corner Restoration	Evidence of Subsequent Corner Restoration Found
Year surveyed <u>1924</u> By <u>Lloyd W. Johnson</u> Where filed or recorded <u>Itasca Co. record book of survey</u> Monument <u>iron pipe</u> <small>(Original, concrete post, iron rod, etc.)</small>	Year of search _____ By _____ _____ _____ _____
<p style="text-align: center;">Bearing Trees, Reference Objects</p> Species <u>See Itasca Co. record book of survey</u> Diameter _____ Bearing _____ Distance _____	_____ _____ _____ _____



Sketch

○ Corner ▨ F.S. Land

Relation of Evidence to Record Features Along Section Lines

Section line to sections _____
 Object _____
 Record distance _____
 Measured distance _____

Other Evidence

Describe evidence of use and occupation such as roads, fences, clearings, timber cutting lines, plantations, etc.. Cite source of testimony if any. Located an old scribed Cedar post and iron pipe along the E-W fence line. Brushed line to the South. Should be perpetuated. W. Pine stump B.T. found. Blue line as shown on sketch. (7-19-65)

At time of search:

1. Did you have the record description?

Yes X No _____

2. How was search area located?

Pacing, chaining, photos, maps, etc. Pacing

3. Man hours spent in search 1

4. Do you think additional search might recover evidence? Yes X No _____

5. Signature G. R. Jahnke

Perpetuation Record

Monument and accessories established. Include brief description of area. _____

Certified corner restoration certificate prepared: Yes _____ No _____

Filed in county records at _____ Date _____ County Document No. _____

Identified on aerial photo No. _____ Which is filed at _____

Index No. N-21
(Alphabetical - Numerical)

LAND CORNER RECORD
(RECTANGULAR SURVEYS)

R9-7150-4 (Rev. 6/13/67)
GPO 802-127

T. 58 R. 27 4th Mer. N.F. CHEPPEWA County ITASCA State MN
SECTION Corner common to sections 13 14 23 and 24

EXISTING SURVEYS

Original Government Survey

Year surveyed SEPT-OCT 1874 WINSTON
Original monument Wd POST
(Wood post, stone, pile of stones, pipe, etc.)

Bearing Trees

Species	W.PINE	W.PINE	BR OAK	BR OAK
Diameter	<u>7</u>	<u>9</u>	<u>5</u>	<u>5</u>
Bearing	<u>S67W</u>	<u>S29E</u>	<u>N55W</u>	<u>N35E</u>
Distance	<u>34</u>	<u>31</u>	<u>25</u>	<u>32</u>
	<u>22.44</u>	<u>20.46</u>	<u>16.50</u>	<u>21.12</u>

Subsequent Corner Restoration

Year surveyed 65 By J.GOREMAN G.JAHNKE USFS
Where filed or recorded _____
Monument _____
(Original, concrete post, iron rod, etc.)

Bearing Trees, Reference Objects

Species			
Diameter			
Bearing			
Distance			

Original Evidence Found

Year of search APRIL 1924 By L.W. JOHNSON ITASCA CO
Monument found PLAT shows symbol INDICATING ORIG EVIDENCE FOUND

Original Bearing Trees Found

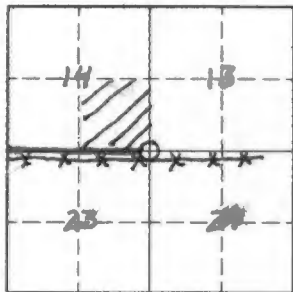
Species	ELM	BIRCH	W.PINE STP	W.PINE STP
Diameter	<u>5</u>	<u>15</u>	<u>16</u>	<u>30</u>
Bearing	<u>S39W</u>	<u>N2E</u>	<u>N40E</u>	<u>N87E</u>
Distance	<u>65.30</u>	<u>10.00</u>	<u>67.70</u>	<u>39.30</u>

Evidence of Subsequent Corner Restoration Found

Year of search 12/30/87 By ITASCA COUNTY TW-GR
F&I D

Bearing Trees, Reference Objects

Species	MAPLE	MAPLE	W OAK	W OAK
Diameter	<u>8</u>	<u>7</u>	<u>6</u>	<u>7</u>
Bearing	<u>N31E</u>	<u>S32E</u>	<u>S64W</u>	<u>N53W</u>
Distance	<u>4.82</u>	<u>18.43</u>	<u>24.41</u>	<u>28.31</u>



Sketch

○ Corner ▨ F.S. Land

Relation of Evidence to Record Features Along Section Lines

Section line to sections _____
 Object _____
 Record distance _____
 Measured distance _____

Other Evidence

Describe evidence of use and occupation such as roads, fences, clearings, timber cutting lines, plantations, etc.. Cite source of testimony if any.

FENCE LINE ± 5 FT SOUTH OF CORNER

At time of search:

1. Did you have the record description?

Yes _____ No _____

2. How was search area located?

Pacing, chaining, photos, maps, etc.

3. Man hours spent in search _____

4. Do you think additional search might recover evidence? Yes _____ No _____

5. Signature _____

Perpetuation Record

Monument and accessories established. Include brief description of area.

STEEL SIGN POST 4.1 FT WEST

Certified corner restoration certificate prepared: Yes _____ No _____

Filed in county records at _____ Date _____ County Document No. _____

Identified on aerial photo No. _____ Which is filed at _____

Index No. N-23
(Alphabetical - Numerical)

LAND CORNER RECORD
(RECTANGULAR SURVEYS)

RD-7 150-4 (Rev. 6/13/67)
GPO 802-127

T. 58N R. 27W 4th Mer. N.F. Chippewa County T. J. J. J. State Minnesota
1/4 Corner common to sections 13 and 24

EXISTING SURVEYS

Original Government Survey

Year surveyed _____
Original monument _____
(Wood post, stone, pile of stones, pipe, etc.)

Bearing Trees

Species _____
Diameter _____
Bearing _____
Distance _____

Original Evidence Found

Year of search _____ By _____
Monument found _____

Original Bearing Trees Found

Species _____
Diameter _____
Bearing _____
Distance _____

Subsequent Corner Restoration

Year surveyed 1966 By R.H. McDonald
Where filed or recorded _____
Monument a 6 in. diam. concrete monument 1/4 S 13
(Original, concrete post, iron pipe, etc.) 4 S 24
with a 5 in. diam. brass cap 1966
up 2.0 ft out of ground mkd: Fig. No. 690

Bearing Trees, Reference Objects

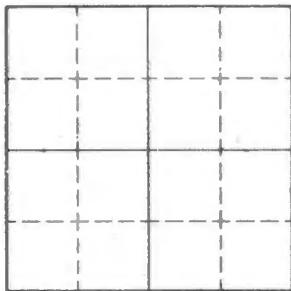
Species _____
Diameter _____
Bearing _____
Distance _____

Evidence of Subsequent Corner Restoration Found

Year of search _____ By _____
See: T58N R27W BK 1 pg 68
T58N R27W BK 3 pg 8

Bearing Trees, Reference Objects

Species _____
Diameter _____
Bearing _____
Distance _____



Sketch

Corner F.S. Land

Relation of Evidence to Record Features Along Section Lines

N-23

Section line to sections _____
 Object _____
 Record distance _____
 Measured distance _____

Other Evidence

Describe evidence of use and occupation such as roads, fences, clearings, timber cutting lines, plantations, etc.. Cite source of testimony if any. _____

Fence line running south and east from corner

At time of search:

1. Did you have the record description?
 Yes No _____

2. How was search area located?
 Pacing, chaining, photos, maps,
 etc. _____

3. Man hours spent in search 1/4

4. Do you think additional search might
 recover evidence? Yes _____ No

5. Signature *Alvin P. Kosenko*

Perpetuation Record

Monument and accessories established. Include brief description of area. 8-30-82

*Monument left as found.
 Accessories*

<i>Basswood</i>	<i>Oak</i>	<i>Balsam</i>	<i>Cedar</i>	<i>Maple</i>	<i>Metal sign post</i>
<i>15.8 in</i>	<i>12.3 in</i>	<i>rotted stump</i>	<i>8.0 in</i>	<i>8.5 in</i>	
<i>N80°E</i>	<i>S20°E</i>	<i>S74°W</i>	<i>N46°W</i>	<i>N26°E</i>	<i>N89°E</i>
<i>32.10 ft</i>	<i>44.7 ft</i>	<i>26.66 ft</i>	<i>34.98 ft</i>	<i>62.88 ft</i>	<i>1.90 ft</i>

Certified corner restoration certificate prepared: Yes _____ No _____

Filed in county records at _____ Date _____ County Document No. _____

Identified on aerial photo No. _____ Which is filed at _____

Index No. M-24
(Alphabetical - Numerical)

LAND CORNER RECORD
(RECTANGULAR SURVEYS)

RS-5680-11 (5/12/61)

T. 58N R. 27W 4th P. Mer. N.F. Chippewa County Itasca State XX Minnesota
E 1/16 Corner common to sections 13 and 24

EXISTING SURVEYS

Original Government Survey

Year surveyed _____
Original monument _____
(Wood post, stone, pile of stones, pipe, etc.)

Bearing Trees

Species _____
Diameter _____
Bearing _____
Distance _____

Subsequent Corner Restoration

Year surveyed _____ By _____
Where filed or recorded _____
Monument _____
(Original, concrete post, iron rod, etc.)

Bearing Trees, Reference Objects

Species _____
Diameter _____
Bearing _____
Distance _____

Original Evidence Found

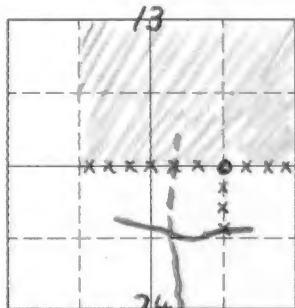
Year of search _____ By _____
Monument found _____

Original Bearing Trees Found

Species _____
Diameter _____
Bearing _____
Distance _____

Evidence of Subsequent Corner Restoration Found

Year of search _____ By _____
See corner Affidavit



Sketch

○ Corner ▨ F.S. Land

Relation of Evidence to Record Features Along Section Lines

Section line to sections _____
 Object _____
 Record distance _____
 Measured distance _____

Other Evidence

Describe evidence of use and occupation such as roads, fences, clearings, timber cutting lines, plantations, etc.. Cite source of testimony if any.

Iron pipe and scribed cedar post located at fence corner.

Placed new location tag on SW side of Ash tree, bearing
Apr. S42°W, .2 chains to corner (7-14-65)

At time of search:

1. Did you have the record description?

Yes X No _____

2. How was search area located?

Pacing, chaining, photos, maps,
 etc. Pacing & fence line

3. Man hours spent in search 1

4. Do you think additional search might
 recover evidence? Yes X No _____

5. Signature G. R. Jahnke

Perpetuation Record

Monument and accessories established. Include brief description of area. _____

Certified corner restoration certificate prepared: Yes _____ No _____

Filed in county records at _____ Date _____ County Document No. _____

Identified on aerial photo No. _____ Which is filed at _____

Index No. N-24
(Alphabetical - Numerical)

LAND CORNER RECORD
(RECTANGULAR SURVEYS)

R9-7150-4 (Rev. 6/13/67)
GPO 802-127

T. 5BN R. 27W 4th Mer. N.F. Chippewa County Itasca State Minnesota
E 1/16 Corner common to sections 13 and 29

EXISTING SURVEYS

Original Government Survey

Year surveyed Not set in original
Original monument survey
(Wood post, stone, pile of stones, pipe, etc.)

Bearing Trees

Species _____
Diameter _____ N/A _____
Bearing _____
Distance _____

Subsequent Corner Restoration

Year surveyed 1966 By R. H. McDonald
Where filed or recorded _____
Monument a 6 in. diam. concrete
(Original, concrete post, iron rod, etc.)
monument with a 3 in diam brass
cap up 69 ft out of ground mkd:

T.SBN. R27W
E 1/16 S. 13
S. 24
1966
R.L.S. No. 6807

Bearing Trees, Reference Objects

Species _____
Diameter _____
Bearing _____
Distance _____

Original Evidence Found

Year of search _____ By _____
Monument found _____

Original Bearing Trees Found

Species _____
Diameter _____
Bearing _____
Distance _____

Evidence of Subsequent Corner Restoration Found

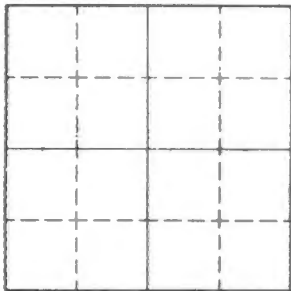
Year of search _____ By _____
See: T.SBN R27W BK 1 pg 68
: T.SBN R27W BK 3 pg 8

Bearing Trees, Reference Objects

Species _____
Diameter _____
Bearing _____
Distance _____

N-24

Relation of Evidence to Record Features Along Section Lines



Sketch

○ Corner ▨ F.S. Land

Section line to sections _____

Object _____

Record distance _____

Measured distance _____

Other Evidence

Describe evidence of use and occupation such as roads, fences, clearings, timber cutting lines, plantations, etc.. Cite source of testimony if any.

At time of search:

1. Did you have the record description?
Yes No

2. How was search area located?
Pacing, chaining, photos, maps, etc.

3. Man hours spent in search 1/4

4. Do you think additional search might recover evidence? Yes No

5. Signature Alan P. Kembo

Perpetuation Record

Monument and accessories established. Include brief description of area. 8-27-82

Monument left as found

Accessories:

<u>Ash</u>	<u>Ash</u>	<u>Cedar</u>	<u>Metal fence post</u>	<u>Metal fence post</u>
<u>15in</u>	<u>11in</u>	<u>12in</u>		
<u>N48°E</u>	<u>S42°W</u>	<u>N58°W</u>	<u>West</u>	<u>S88°E</u>
<u>13.80 ft</u>	<u>26.5 ft</u>	<u>30.29 ft</u>	<u>7.95 ft</u>	<u>10.14 ft</u>

Certified corner restoration certificate prepared: Yes No

Filed in county records at _____ Date _____ County Document No. _____

Identified on aerial photo No. _____ Which is filed at _____

Index No. N-25
(Alphabetical - Numerical)

LAND CORNER RECORD
(RECTANGULAR SURVEYS)

R9-7150-4 (Rev. 6/13/67)
GPO 802-127

T. 58 N R. 27 W 4th Mer. N.F. Chippewa County Itasca State Minnesota
section Corner common to sections 13 24 18 and 19
58-27 58-27 58-26 58-26

EXISTING SURVEYS

Original Government Survey

Year surveyed 1873
Original monument post
(Wood post, stone, pile of stones, pipe, etc.)

Bearing Trees

Species	<u>Spruce</u>	<u>Cedar</u>	<u>Cedar</u>	<u>Cedar</u>
Diameter	<u>8"</u>	<u>5"</u>	<u>4"</u>	<u>5"</u>
Bearing	<u>N125°W</u>	<u>N63°E</u>	<u>S67°E</u>	<u>S54°W</u>
Distance	<u>35 lks</u>	<u>8 lks</u>	<u>20 lks</u>	<u>6 lks</u>

Original Evidence Found

Year of search _____ By _____
Monument found _____

Original Bearing Trees Found

Species	_____	_____	_____	_____
Diameter	_____	_____	_____	_____
Bearing	_____	_____	_____	_____
Distance	_____	_____	_____	_____

Subsequent Corner Restoration

Year surveyed 1966 By Okerman
Where filed or recorded _____
Monument a 6 in. diam. concrete
(Original concrete post, iron cap, etc.)
monument with a 3 in. diam
brass cap 1.85 ft out of the
ground stamped:



Evidence of Subsequent Corner Restoration Found

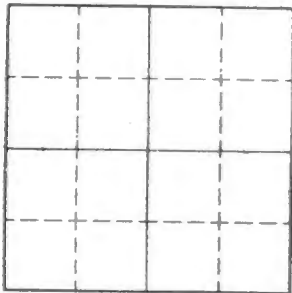
Year of search _____ By _____
See: T58N R27W BK 1 pg 64
T58N R27W BK 3 pg 9

Bearing Trees, Reference Objects

Species	_____	_____	_____	_____
Diameter	_____	_____	_____	_____
Bearing	_____	_____	_____	_____
Distance	_____	_____	_____	_____

Bearing Trees, Reference Objects

_____	_____	_____	_____	_____
_____	_____	_____	_____	_____
_____	_____	_____	_____	_____
_____	_____	_____	_____	_____



Sketch

○ Corner ▨ F.S. Land

Relation of Evidence to Record Features Along Section Lines

N-25

Section line to sections _____
 Object _____
 Record distance _____
 Measured distance _____

Other Evidence

Describe evidence of use and occupation such as roads, fences, clearings, timber cutting lines, plantations, etc.. Cite source of testimony if any. _____

At time of search:

1. Did you have the record description?
 Yes No _____

2. How was search area located?
 Pacing, chaining, photos, maps, etc. _____

3. Man hours spent in search 114

4. Do you think additional search might recover evidence? Yes _____ No

5. Signature Allen P. Krause

Perpetuation Record

Monument and accessories established. Include brief description of area. B-27-82

Monument left as found

Accessories:

Aspen	Birch	Birch	Birch	Birch	Birch
stump hole	9 in	8 in	6 in	7 in	6 in
N48°E	N30°E	N09°W	S45°E	S46°W	N20°W
47.30 ft	16.76 ft	19.60 ft	22.93 ft	40.20 ft	15.55 ft
Metal sign post	S80°E, 7.28 ft			S4-2 654-4	
Metal sign post	S85°W, 5.43 ft			S4-2 754-9	

Certified corner restoration certificate prepared: Yes _____ No _____

Filed in county records at _____ Date _____ County Document No. _____

Identified on aerial photo No. _____ Which is filed at _____

R-17

INDEPENDENT SURVEY

IRREGULAR SURVEY

GPO 502-127

T. 58 N R. 27 W 4th Mer. N.F. Chippewa County Itasca State Minnesota
Section Corner common to sections 22 23 26 and 27

EXISTING SURVEYS

Original Government Survey

Year surveyed Oct 3, 1874
 Original monument Post
(Wood post, stone, pile of stones, pipe, etc.)

	Bearing Trees			
Species	<u>Spruce</u>	<u>Spruce</u>	<u>Spruce</u>	<u>Spruce</u>
Diameter	<u>3"</u>	<u>4"</u>	<u>4"</u>	<u>3"</u>
Bearing	<u>N63°E</u>	<u>S18°E</u>	<u>S79°W</u>	<u>N51°W</u>
Distance	<u>32 lbs</u>	<u>87 lbs</u>	<u>12 lbs</u>	<u>67 lbs</u>

Subsequent Corner Restoration

Year surveyed 1924 By L.W. Johnson
 Where filed or recorded Itasca County Surveyors Office
 Monument Iron Monument
(Original, concrete, post, iron rod, etc.)

	Bearing Trees, Reference Objects			
Species	<u>Spruce</u>	<u>Spruce</u>	<u>Spruce</u>	<u>Spruce</u>
Diameter	<u>3"</u>	<u>3"</u>	<u>4"</u>	<u>5"</u>
Bearing	<u>N82°W</u>	<u>S44°E</u>	<u>N35°E</u>	<u>S55°E</u>
Distance	<u>46.00'</u>	<u>71.40'</u>	<u>64.70'</u>	<u>63.00'</u>

Original Evidence Found

Year of search 1924 By L.W. Johnson
 Monument found ?

Original Bearing Trees Found

Species The Subdivision Plat of Sec 23
 Diameter T58N R27W1 shows this corner
 Bearing to be a Gov't corner but
 Distance doesn't list what was recovered

Evidence of Subsequent Corner Restoration Found

Year of search 1985 By G. Kosenko
B. Husk
G. Robertson

No Iron monument was found

Bearing Trees, Reference Objects

Species	<u>Spruce</u>			<u>Spruce</u>
Diameter	<u>stump</u>			<u>stump</u>
Bearing	<u>N82°W</u>			<u>S55°E</u>
Distance	<u>46.00'</u>			<u>63.00'</u>

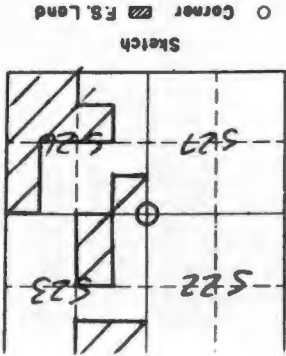
5. Signature Alvin J. Koppke

4. Do you think additional search might recover evidence? Yes No

3. Man hours spent in search 4

2. How was search area located?
Pacing, chaining, photos, maps, etc.

1. Did you have the record description? Yes No
At time of search:



Section line to sections _____

Object _____

Record distance _____

Measured distance _____

Other Evidence _____

Describe evidence of use and occupation such as roads, fences, clearings, timber cutting lines, plantations, etc. Cite source of testimony if any.

Corner falls on the east side of ditch which runs north and south

Perpetuation Record

Monument and accessories established. Include brief description of area. May 3, 1985

Set a 13 foot long by 5/8 inch diameter aluminum rod with an 3/4 inch diameter aluminum cap stamped up 1.5 feet from which:


B. Spruce 5.6
B. Spruce 6.1
B. Spruce 3.9
B. Spruce 4.8
N 89° E 54.6' E
59.70'
1.90'
9.65'

Certified corner restoration certificate prepared: Yes _____ No _____

Filed in county records at _____ Date _____

County Document No. _____

Identified on aerial photo No. _____ which is filed at _____



Index No. R-17
(Alphabetical - Numerical)

LAND CORNER RECORD
(RECTANGULAR SURVEYS)

RD-7150-4 (Rev. 6/13/67)
GPO 802-127

T. 58 N R. 27 W 4th Mer. N.F. Chippewa County Itasca State Mn
Section Corner common to sections 22, 23, 26 and 27

EXISTING SURVEYS

Original Government Survey

Year surveyed _____
Original monument _____
(Wood post, stone, pile of stones, pipe, etc.)

Bearing Trees

Species _____
Diameter _____
Bearing _____
Distance _____

Original Evidence Found

Year of search _____ By _____
Monument found _____

Original Bearing Trees Found

Species _____
Diameter _____
Bearing _____
Distance _____

Subsequent Corner Restoration

Year surveyed 1924 By Lloyd Johnson
Where filed or recorded Itasca Co. Court House
Monument Iron Pipe
(Original, concrete post, iron rod, etc.)

Evidence of Subsequent Corner Restoration Found

Year of search Nov. 26, 1984 By USFS
Found spruce in NW Quad with scrib-
ing on base blaze visible. Tree is a
stump. No evidence of Iron Pipe

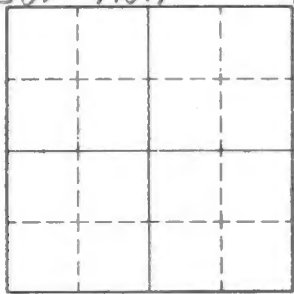
See BK 1 Pg 354

Bearing Trees, Reference Objects

Species	<u>Spruce</u>	<u>Spruce</u>	<u>Spruce</u>	<u>Spruce</u>
Diameter	<u>3"</u>	<u>3"</u>	<u>4"</u>	<u>3"</u>
Bearing	<u>N82°W</u>	<u>S44°E</u>	<u>N35°E</u>	<u>S55°E</u>
Distance	<u>46.00'</u>	<u>71.40'</u>	<u>64.70'</u>	<u>63.00'</u>

Bearing Trees, Reference Objects

T58N R27W R-17



Sketch

○ Corner ▨ F.S. Land

Relation of Evidence to Record Features Along Section Lines

Section line to sections _____

Object _____

Record distance _____

Measured distance _____

Other Evidence

Describe evidence of use and occupation such as roads, fences, clearings, timber cutting lines, plantations, etc.. Cite source of testimony if any. *Corner position is on the West edge of drainage ditch*

At time of search:

1. Did you have the record description?

Yes _____ No _____

2. How was search area located?

Pacing, chaining, photos, maps, etc. _____

3. Man hours spent in search _____

4. Do you think additional search might recover evidence? Yes _____ No _____

5. Signature _____

Perpetuation Record

Monument and accessories established. Include brief description of area. _____

Certified corner restoration certificate prepared: Yes _____ No _____

Filed in county records of _____ Date _____ County Document No. _____

Identified on aerial photo No. _____ Which is filed at _____

Index No. R-18
(Alphabetical - Numerical)

LAND CORNER RECORD
(RECTANGULAR SURVEYS)

R9-7150-4 (Rev. 6/13/67)
 GPO 802-127

T. 58N R. 27W 4 Mer. N.F. Chippewa County Itasca State MN
W 1/16 Corner common to sections 23, 26, and _____

EXISTING SURVEYS

Original Government Survey

Year surveyed 1924 Lloyd Johnson
 Original monument _____
(Wood post, stone, pile of stones, pipe, etc.)

Bearing Trees

Species _____
 Diameter _____
 Bearing _____
 Distance _____

Subsequent Corner Restoration

Year surveyed _____ By _____
 Where filed or recorded _____
 Monument _____
(Original, concrete post, iron rod, etc.)

Bearing Trees, Reference Objects

Species _____
 Diameter _____
 Bearing _____
 Distance _____

Original Evidence Found

Year of search _____ By _____
 Monument found _____

Original Bearing Trees Found

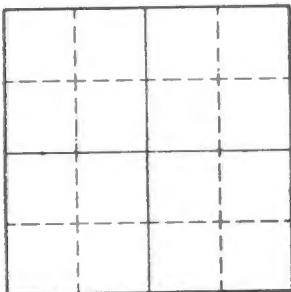
Species _____
 Diameter _____
 Bearing _____
 Distance _____

Evidence of Subsequent Corner Restoration Found

Year of search 10/22/76 By Milo Stejneger
places 2" x 60" galv. steel pipe with
brass cap

Bearing Trees, Reference Objects

<u>Tamarack</u>	<u>Ash</u>	<u>Sign Posts</u>
<u>7"</u>	<u>7"</u>	<u>N 5.5'</u>
<u>S39°W</u>	<u>N48°E</u>	
<u>13.25'</u>	<u>51.45'</u>	



Sketch

Corner F.S. Land

Relation of Evidence to Record Features Along Section Lines

Section line to sections _____

Object _____

Record distance _____

Measured distance _____

Other Evidence

Describe evidence of use and occupation such as roads, fences, clearings, timber cutting lines, plantations, etc.. Cite source of testimony if any. _____

At time of search:

1. Did you have the record description?

Yes _____ No _____

2. How was search area located?

Pacing, chaining, photos, maps, etc. _____

3. Man hours spent in search _____

4. Do you think additional search might recover evidence? Yes _____ No _____

Perpetuation Record

Monument and accessories established. Include brief description of area. _____

CERTIFICATE FILED

Certified corner restoration certificate prepared:

Yes

No

Filed in county records at _____

Date 4/83

County Document No. 358123

Identified on aerial photo No. _____

Which is filed at _____

5. Signature _____

Index No. R-19
(Alphabetical - Numerical)

LAND CORNER RECORD
(RECTANGULAR SURVEYS)

RD-7 150-4 (Rev. 6/13/67)

GPO 802-127

T. 58 N R. 27 W 4 Mer. N.F. Chippewa County Itasca State Mn
 Corner common to sections 23, 26 and _____

EXISTING SURVEYS

Original Government Survey

Year surveyed 1924 Lloyd W Johnson
 Original monument _____
(Wood post, stone, pile of stones, pipe, etc.)

Bearing Trees

Species _____
 Diameter _____
 Bearing _____
 Distance _____

Subsequent Corner Restoration

Year surveyed _____ By _____
 Where filed or recorded _____
 Monument _____
(Original, concrete post, iron rod, etc.)

Bearing Trees, Reference Objects

Species _____
 Diameter _____
 Bearing _____
 Distance _____

Original Evidence Found

Year of search _____ By _____
 Monument found _____

Original Bearing Trees Found

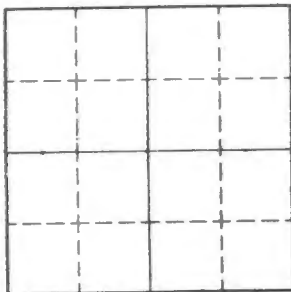
Species _____
 Diameter _____
 Bearing _____
 Distance _____

Evidence of Subsequent Corner Restoration Found

Year of search 10/22/76 By Milo Stefan
found remains of 1924 survey - placed a
6" x 6" concrete monument with
brass cap

Bearing Trees, Reference Objects

<u>Elm</u>	<u>Elm</u>	<u>Sign Post</u>
<u>18"</u>	<u>8"</u>	<u>N 5.5'</u>
<u>N 25° E</u>	<u>N 14° W</u>	
<u>78.10'</u>	<u>70.00'</u>	



Sketch

Corner F.S. Land

Relation of Evidence to Record Features Along Section Lines

Section line to sections _____
Object _____
Record distance _____
Measured distance _____

Other Evidence

Describe evidence of use and occupation such as roads, fences, clearings, timber cutting lines, plantations, etc.. Cite source of testimony if any. _____

At time of search:

1. Did you have the record description?

Yes _____ No _____

2. How was search area located?

Pacing, chaining, photos, maps, etc. _____

3. Man hours spent in search _____

4. Do you think additional search might recover evidence? Yes _____ No _____

5. Signature _____

Perpetuation Record

Monument and accessories established. Include brief description of area. _____

CERTIFICATE FILED

Certified corner restoration certificate prepared: *c*

Yes

Milo Stefan

No. _____

Filed in county records at *Stass*

Date *4/14/83*

County Document No. *358122*

Identified on aerial photo No. _____

Which is filed of _____

Index No. R-20
(Alphabetical - Numerical)

LAND CORNER RECORD
(RECTANGULAR SURVEYS)

R9-7150-4 (Rev. 6/13/67)
GPO 802-127

T. 58N R. 27W 4th Mer. N.F. Chippewa County Itasca State Minnesota
E 1116 Corner common to sections _____, _____, _____, _____, _____, _____, _____, _____
23 and 26

EXISTING SURVEYS

Original Government Survey

Year surveyed Not set in original
Original monument government survey
(wood post, stone, pile of stones, pipe, etc.)

Bearing Trees

Species _____
Diameter _____
Bearing N/A
Distance _____

Subsequent Corner Restoration Establishment

Year surveyed 1924 By L. W. Johnson
Where filed or recorded _____
Monument a 2 in O.D. iron pipe with no
(Original, concrete post, iron rod, etc.)
brass cap, up 4 feet out of the
ground

Bearing Trees, Reference Objects

Species _____
Diameter _____
Bearing _____
Distance _____

Original Evidence Found

Year of search _____ By _____
Monument found _____

Original Bearing Trees Found

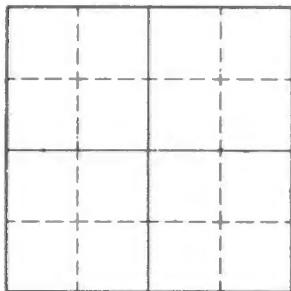
Species _____
Diameter _____
Bearing _____
Distance _____

Evidence of Subsequent Corner Restoration Found

Year of search _____ By _____
See: T58N R27W BK1 pg 6

Bearing Trees, Reference Objects

Species _____
Diameter _____
Bearing _____
Distance _____



Sketch

Corner F.S. Land

Relation of Evidence to Record Features Along Section Lines

R-20

Section line to sections _____

Object _____

Record distance _____

Measured distance _____

Other Evidence

Describe evidence of use and occupation such as roads, fences, clearings, timber cutting lines, plantations, etc.. Cite source of testimony if any. _____

At time of search:

1. Did you have the record description?

Yes No _____

2. How was search area located?

Pacing, chaining, photos, maps, etc. _____

3. Man hours spent in search 1/4

4. Do you think additional search might recover evidence? Yes _____ No

5. Signature Blam P. Kosenko

Perpetuation Record

Monument and accessories established. Include brief description of area. 9-7-82

Monument left as found:

Accessories:

Aspen	Metal fence	W. Birch	Ash	Ash
stamp	post	8.5 in	11.4 in	6.9 in
555°W	S 86°E	N 29°E	S 32°W	N 74°W
39.25 ft	3.30 ft	76.10 ft	23.45 ft	36.35 ft

Certified corner restoration certificate prepared: Yes _____ No _____

Filed in county records at _____ Date _____ County Document No. _____

Identified on aerial photo No. _____ Which is filed at _____

Index No. R-21
(Alphabetical - Numerical)

LAND CORNER RECORD
(RECTANGULAR SURVEYS)

R9-7150-4 (Rev. 6/13/67)
GPO 802-127

T. 58N R. 27W 4th Mer. N.F. Chippewa County Itasca State Minnesota
Section Corner common to sections 23, 24, 25 and 26

EXISTING SURVEYS

Original Government Survey

Year surveyed _____
Original monument _____
(Wood post, stone, pile of stones, pipe, etc.)

Bearing Trees

Species _____
Diameter _____
Bearing _____
Distance _____

Subsequent Corner Restoration

Year surveyed 1924 By L. W. Johnson
Where filed or recorded _____
Monument a 2 in O.D. iron pipe with no
(Original, concrete post, iron rod, etc.)
brass cap up .6 feet out of ground

Bearing Trees, Reference Objects

Species _____
Diameter _____
Bearing _____
Distance _____

Original Evidence Found

Year of search _____ By _____
Monument found _____

Original Bearing Trees Found

Species _____ Cedar
Diameter _____ 23.9 in
Bearing _____ S 43° W
Distance _____ 53.42 ft

Evidence of Subsequent Corner Restoration Found

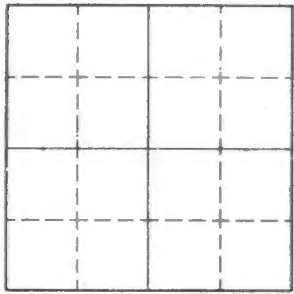
Year of search _____ By _____
See: T58N R27W BK 1 pg 10
T58N R27W BK 3 pg 12

Bearing Trees, Reference Objects

Species _____
Diameter _____
Bearing _____
Distance _____

R-21

Relation of Evidence to Record Features Along Section Lines



Sketch

○ Corner ▨ F.S. Land

Section line to sections _____

Object _____

Record distance _____

Measured distance _____

Other Evidence

Describe evidence of use and occupation such as roads, fences, clearings, timber cutting lines, plantations, etc.. Cite source of testimony if any.

At time of search:

1. Did you have the record description?

Yes No

2. How was search area located?

Pacing, chaining, photos, maps, etc.

3. Man hours spent in search 1/4

4. Do you think additional search might recover evidence? Yes No

5. Signature Allen P. Lamb

Perpetuation Record

Monument and accessories established. Include brief description of area. 9-7-82

Monument left as found:

Accessories:

Ash	Cedar	Spruce	Ash	Metal Fence	Metal fence
6.7 in	23.9 in	16.9 in	6.2 in	post	post
559°E	543°W	N21°W	N14°E	503°W	west
19.54 ft	53.42 ft	11.48 ft	22.07 ft	6.45 ft	5.00 ft
	<u>Original</u>			54-2, 54-9	54-2

CERTIFICATE FILED

Certified corner restored. Prepared by Keith White Yes No

Filed in county records at Clasca Date 9/15/83 County Document No. 356850

Identified on aerial photo No. _____ Which is filed at _____

Index No. R-23
(Alphabetical - Numerical)

LAND CORNER RECORD
(RECTANGULAR SURVEYS)

RD-7150-4 (Rev. 6/13/67)
 GPO 502-127

T. 58 R. 27 4TH Mer. N.F. CHIPPEWA County ITASCA State MN
QUARTER Corner common to sections 24, 25, and _____

EXISTING SURVEYS

Original Government Survey

Year surveyed 1874
 Original monument WOOD POST
(Wood post, stone, pile of stones, pipe, etc.)

Bearing Trees

Species CEDAR CEDAR
 Diameter 6" 18"
 Bearing S17°45'E N54°45'W
 Distance 31.68' 59.40'

Subsequent Corner Restoration

Year surveyed 1986 By G. ROBERTSON
 Where filed or recorded _____
 Monument FD 1 1/2" IRON PIPE. NO SIGNS
(Original, concrete post, iron rod, etc.)
OF BEARING TREES.

Bearing Trees, Reference Objects

Species _____
 Diameter _____
 Bearing _____
 Distance _____

~~Original~~ Evidence Found

Year of search 1923 By L.W. JOHNSON
 Monument ~~WOOD POST~~ SET IRON MONUMENT

~~Original~~ Bearing Trees ~~Count~~

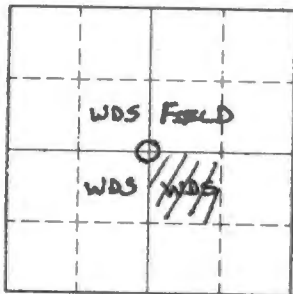
Species ASPEN BALSAM
 Diameter 6" 4"
 Bearing N6°E S73°E
 Distance 15.6' 16.2'

Evidence of Subsequent Corner Restoration Found

Year of search 1987 By R. MAIN
REPLACED OLD IRON WITH 2" X 1/4"
GALVANIZED STEEL PIPE WITH 3" BRASS
CAP. MONUMENT IS 8" ABOVE GROUND & HAS
A PLASTIC BREAKAWAY BASE. THE OLD IRON
IS A LONG SIDE THE NEW MONUMENT.

Bearing Trees, Reference Objects

BALSAM ASH ASH
6" 6" 8"
S75E S39W N65W
18.22' 59.70' 63.40'



Sketch

○ Corner ▨ F.S. Land

Relation of Evidence to Record Features Along Section Lines

Section line to sections _____
 Object _____
 Record distance _____
 Measured distance _____

Other Evidence

Describe evidence of use and occupation such as roads, fences, clearings, timber cutting lines, plantations, etc.. Cite source of testimony if any. _____

MONUMENT IS BY OLD FENCE CORNER.

At time of search:

1. Did you have the record description?

Yes _____ No _____

2. How was search area located?

Pacing, chaining, photos, maps,
 etc. _____

3. Man hours spent in search _____


4. Do you think additional search might
 recover evidence? Yes _____ No _____

5. Signature _____

Perpetuation Record

Monument and accessories established. Include brief description of area. _____

MONUMENT STAMPED:



Certified corner restoration certificate prepared: Yes _____ No _____

Filed in county records at _____ Date _____ County Document No. _____

Identified on aerial photo No. _____ Which is filed at _____

Index No. 5-25
(Alphabetical - Numerical)

LAND CORNER RECORD
(RECTANGULAR SURVEYS)

R9-7150-4 (Rev. 6/13/67)
 GPO 802-127

T. 58 R. 27 4TH Mer. N.F. CHIPPEWA County ITASCA State MN
NORTH 1/16 Corner common to sections 25, 30, and _____

EXISTING SURVEYS

Original Government Survey

Year surveyed 1923 L.W. JOHNSON
 Original monument IRON MONUMENT
(Wood post, stone, pile of stones, pipe, etc.)

Bearing Trees

Species BERCH CEDAR
 Diameter 16" 8"
 Bearing S75W N54W
 Distance 16.7 43.2'

Original Evidence Found

Year of search 1966 By W. OKERMAN
 Monument found 1 3/4" DIAMETER IRON PIPE.

Original Bearing Trees Found

Species DELAYED STOP CEDAR (DEAD)
 Diameter 11"
 Bearing S85W N44W
 Distance 16.7' 43.2'

Subsequent Corner Restoration

Year surveyed 1966 By W. OKERMAN
 Where filed or recorded _____
 Monument 2" X 5' GALVANIZED IRON PIPE FILLED
(Original, concrete post, iron rod, etc.)
WITH CONCRETE AND CAPPED WITH A
3" BRONZE TABLET.

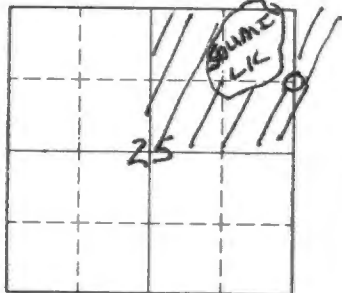
Bearing Trees, Reference Objects

Species ASH ASH
 Diameter 7" 3"
 Bearing N23W S06E
 Distance 7.5' 22.25'
X BT

Evidence of Subsequent Corner Restoration Found

Year of search _____ By _____

Bearing Trees, Reference Objects



Sketch

○ Corner ▨ F.S. Land

Relation of Evidence to Record Features Along Section Lines

Section line to sections _____
 Object _____
 Record distance _____
 Measured distance _____

Other Evidence

Describe evidence of use and occupation such as roads, fences, clearings, timber cutting lines, plantations, etc.. Cite source of testimony if any. _____

At time of search:

1. Did you have the record description?

Yes _____ No _____

2. How was search area located?

Pacing, chaining, photos, maps,
 etc. _____

3. Man hours spent in search _____


4. Do you think additional search might
 recover evidence? Yes _____ No _____

5. Signature _____

Perpetuation Record

Monument and accessories established. Include brief description of area. _____

MONUMENT STAMPED.



STEEL SIGN POST 3.65' WEST

Certified corner restoration certificate prepared: Yes _____ No _____

Filed in county records at _____ Date _____ County Document No. _____

Identified on aerial photo No. _____ Which is filed at _____

Index No. 7-21
(Alphabetical - Numerical)

LAND CORNER RECORD
(RECTANGULAR SURVEYS)

RD-7150-4 (Rev. 6/15/47)
GPO 502-127

T. 58N R. 27W 4th Mer. N.F. Chippewa County Itasca State Minnesota
1/4 Corner common to sections _____ and _____

EXISTING SURVEYS

Original Government Survey

Year surveyed _____
Original monument post
(Wood post, stone, pile of stones, pipe, etc.)

Bearing Trees
Species N. Pine Cedar
Diameter 10 in 8 in
Bearing N45°30'W N52°E
Distance 32 lbs 12 lbs

Subsequent Corner Restoration

Year surveyed 1923 By L.W. Johnson
Where filed or recorded Itasca Co. Courthouse
Monument iron monument
(Original, concrete post, iron rod, etc.)

See: T58N R27W Bl 1 pg 33

Bearing Trees, Reference Objects
Species N. Pine stp N. Pine stp
Diameter 9" 5"
Bearing N85°W N68°E
Distance 9.9 ft 23.0 ft

Original Evidence Found

Year of search _____ By _____
Monument found None

Original Bearing Trees Found

Species _____
Diameter NA
Bearing NA
Distance _____

Evidence of Subsequent Corner Restoration Found

Year of search Sept 8, 1982 By G. Kosenko
K. Matson

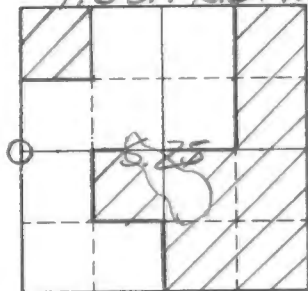
No iron monument recovered

Bearing Trees, Reference Objects

N. Pine stp N. Pine stump Metal fence post
N74°E N78°W N02°E
23.00' 9.90 ft 4.20 ft

Relation of Evidence to Record Features Along Section Lines

T.58N. R.27W.



Sketch

○ Corner ▨ F.S. Land

Section line to sections _____
 Object _____
 Record distance _____
 Measured distance _____

Other Evidence

Describe evidence of use and occupation such as roads, fences, clearings, timber cutting lines, plantations, etc.. Cite source of testimony if any. _____

At time of search:

1. Did you have the record description?

Yes No _____

2. How was search area located?

Pacing, chaining, photos, maps,
 etc. _____

3. Man hours spent in search 1 1/2

4. Do you think additional search might recover evidence? Yes _____ No


5. Signature Alan P. Kravitz

Perpetuation Record

Monument and accessories established. Include brief description of area. Sept 8, 1982

Set a 2 ft long by 2 1/2 in. O.D. aluminum rod with a 3 1/4 in diam aluminum cap stamped:

R. Pipe	Ash	Aspen
15.5 in	8.2 in	5.2 in
N71°E	S41°W	N35°W
19.0 ft	65.5 ft	39.0 ft
"1/4 S25BT"	"1/4 S26BT"	"1/4 S26BT"



Certified corner restoration certificate prepared: Yes _____ No _____

Filed in county records at _____ Date _____ County Document No. _____

Identified on aerial photo No. _____ Which is filed at _____

Index No. T-23
(Alphabetical - Numerical)

LAND CORNER RECORD
(RECTANGULAR SURVEYS)

RD-7 150-4 (Rev. 6/13/67)
 GPO 802-127

T. 58 R. 27 4TH Mer. N.F. CHEAPEWA County ITASCA State MINN
CENTER QUARTER Corner common to sections 25 and _____

EXISTING SURVEYS

Original Government Survey

Year surveyed 1923 L.W. JOHNSON
 Original monument IRON MONUMENT
(Wood post, stone, pile of stones, pipe, etc.)

Bearing Trees
 Species ASPEN BOF GILEAD
 Diameter 4" 8"
 Bearing S89E S84W
 Distance 30.1 33.2

Original Evidence Found

Year of search 1986 By G ROBERTSON
 Monument found IRON PIPE

Original Bearing Trees Found

Species BOF GILEAD
 Diameter 14
 Bearing S88W
 Distance 30.1

Subsequent Corner Restoration

Year surveyed 1987 By R MAIN
 Where filed or recorded _____
 Monument 2" x 4" GALVANIZED STEEL PIPE
(Original concrete post, cast iron, etc.)
WITH BRASS CAP. MONUMENT HAS PLSTIC
BREAKAWAY BASE. ON IRON SETS ALONG SIDE
NEW MONUMENT. MONUMENT IS 166' ABOVE GROUND.

Evidence of Subsequent Corner Restoration Found

Year of search _____ By _____

Bearing Trees, Reference Objects

Species B. GILEAD SPRUCE ASH
 Diameter 14" 8" 6"
 Bearing S88W S89E S16W
 Distance 33.2' 51.44' 44.45'

Bearing Trees, Reference Objects



Sketch

○ Corner ▨ F.S. Land

Relation of Evidence to Record Features Along Section Lines

Section line to sections _____
 Object _____
 Record distance _____
 Measured distance _____

Other Evidence

Describe evidence of use and occupation such as roads, fences, clearings, timber cutting lines, plantations, etc.. Cite source of testimony if any. _____

At time of search:

1. Did you have the record description?

Yes _____ No _____

2. How was search area located?

Pacing, chaining, photos, maps, etc. _____

3. Man hours spent in search _____


4. Do you think additional search might recover evidence? Yes _____ No _____

5. Signature _____

Perpetuation Record

Monument and accessories established. Include brief description of area. _____

MONUMENT STAMPED:



8' STEEL SIGN POST 2.76' NORTH
 8' STEEL SIGN POST 3.17' WEST

Certified corner restoration certificate prepared: Yes _____ No _____

Filed in county records at _____ Date _____ County Document No. _____

Identified on aerial photo No. _____ Which is filed at _____

Index No. V-17
(Alphabetical - Numerical)

LAND CORNER RECORD
(RECTANGULAR SURVEYS)

RD-7 150-4 (Rev. 6/13/67)
GPO 802-127

T. 58 N R. 27 W Mer. N.F. Chippewa County Itasca State Mn
Section Corner common to sections 27, 26, 34 and 35

EXISTING SURVEYS

Original Government Survey

Year surveyed _____

Original monument _____
(Wood post, stone, pile of stones, pipe, etc.)

Bearing Trees

Species _____

Diameter _____

Bearing _____

Distance _____

Original Evidence Found

Year of search _____ By _____

Monument found _____

Original Bearing Trees Found

Species _____

Diameter _____

Bearing _____

Distance _____

Subsequent Corner Restoration

Year surveyed 1923 By Lloyd Johnson

Where filed or recorded Itasca Co. Court House

Monument Iron Pipe
(Original, concrete post, iron rod, etc.)

Evidence of Subsequent Corner Restoration Found

Year of search Nov. 27, 1984 By USFS

Possible BT in SW Quad but where blaze would be is gone.

See BK 1 Pg 35

Bearing Trees, Reference Objects

Species Tom. stp Tom. stp

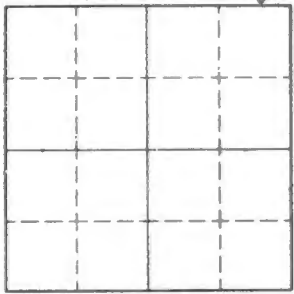
Diameter 6" 12"

Bearing N 85° W S 60° W

Distance 45.5' 77.6'

Bearing Trees, Reference Objects

T58N R27W V-17



Sketch

○ Corner ▨ F.S. Land

Relation of Evidence to Record Features Along Section Lines

Section line to sections _____

Object _____

Record distance _____

Measured distance _____

Other Evidence

Describe evidence of use and occupation such as roads, fences, clearings, timber cutting lines, plantations, etc.. Cite source of testimony if any. _____

At time of search:

1. Did you have the record description?

Yes _____ No _____

2. How was search area located?

Pacing, chaining, photos, maps, etc. _____

3. Man hours spent in search _____

4. Do you think additional search might recover evidence? Yes _____ No _____

5. Signature _____

Perpetuation Record

Monument and accessories established. Include brief description of area. _____

Certified corner restoration certificate prepared: Yes _____ No _____

Filed in county records of _____ Date _____ County Document No. _____

Identified on aerial photo No. _____ Which is filed at _____

Index No. V-21
(Alphabetical - Numerical)

LAND CORNER RECORD
(RECTANGULAR SURVEYS)

R9-7150-4 (Rev. 6/13/67)
 GPO 802-127

T. 58 N R. 27 W 4th Mer. N.F. Chippewa County Itasca State Mn
Section Corner common to sections 25, 26, 35 and 36

EXISTING SURVEYS

Original Government Survey

Year surveyed _____
 Original monument _____
(Wood post, stone, pile of stones, pipe, etc.)

Bearing Trees

Species _____
 Diameter _____
 Bearing _____
 Distance _____

Original Evidence Found

Year of search _____ By _____
 Monument found _____

Original Bearing Trees Found

Species _____
 Diameter _____
 Bearing _____
 Distance _____

Subsequent Corner Restoration

Year surveyed 1923 By Lloyd W. Johnson
 Where filed or recorded Itasca Co. Court House
 Monument 1" diameter iron pipe
(Original, concrete post, iron rod, etc.)

Evidence of Subsequent Corner Restoration Found

Year of search 1966 By McDonald
Set a 2" inside dia. by 5
ft long galvanized steel pipe
capped with a 3" brass
cap stamped as shown
See BK 1 Pg 25

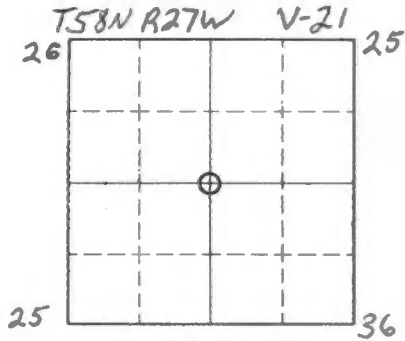
T58NR27W
 S26|S25
 S35|S36
 PLS 1966
 NO 680A

Bearing Trees, Reference Objects

Species	<u>Balsam Oak</u>	<u>W. Pine (Gort?)</u>	<u>N. Pine (Gort?)</u>
Diameter	<u>10"</u>	<u>4"</u>	<u>18"</u>
Bearing	<u>S17°W</u>	<u>N50°W</u>	<u>North</u>
Distance	<u>9.9'</u>	<u>10.8'</u>	<u>19.5'</u>

Bearing Trees, Reference Objects

Species	<u>R. Pine</u>	<u>Spruce</u>	<u>Maple</u>	<u>Steel Post</u>
Diameter	<u>16"</u>	<u>12"</u>	<u>8"</u>	
Bearing	<u>N01°E</u>	<u>S33°E</u>	<u>N65 1/2°W</u>	<u>East</u>
Distance	<u>76.1'</u>	<u>32.6'</u>	<u>54.8'</u>	<u>4.8'</u>



Sketch

○ Corner ▨ F.S. Land

Relation of Evidence to Record Features Along Section Lines

Section line to sections _____
 Object _____
 Record distance _____
 Measured distance _____

Other Evidence

Describe evidence of use and occupation such as roads, fences, clearings, timber cutting lines, plantations, etc. Cite source of testimony if any. Corner is due west from the SE corner of gravel pit opening

At time of search:

1. Did you have the record description?

Yes _____ No _____

2. How was search area located?

Pacing, chaining, photos, maps, etc. _____

3. Man hours spent in search _____

4. Do you think additional search might recover evidence? Yes _____ No _____

5. Signature _____

Perpetuation Record

Monument and accessories established. Include brief description of area.

Nov. 27, 1984 USFS Recovered 1966 Mon. + BT's

Certified corner restoration certificate prepared: Yes _____ No _____

Filed in county records of _____ Date _____ County Document No. _____

Identified on aerial photo No. _____ Which is filed of _____

Index No. V-23
(Alphabetical - Numerical)

LAND CORNER RECORD
(RECTANGULAR SURVEYS)

RS-7150-4 (Rev. 6/13/67)
GPO 502-127

T. 58 148 N R. 27 W 5th Mer. N.F. Chippewa County Hasca State Mn
114 Corner common to sections 25 and 36

EXISTING SURVEYS

Original Government Survey

Year surveyed _____
Original monument wood
(wood post, stone, pile of stones, pipe, etc.)

Bearing Trees

Species	<u>Tam</u>	<u>Tam</u>	_____
Diameter	<u>4"</u>	<u>4"</u>	_____
Bearing	<u>S48°W</u>	<u>N25°E</u>	_____
Distance	<u>7.26'</u>	<u>11.88'</u>	_____

Original Evidence Found

Year of search 1923 By L.W. Johnson
Monument found found corner position.

NEW
Original Bearing Trees-Found

Species	<u>Spruce</u>	<u>Spruce</u>	_____
Diameter	<u>5"</u>	<u>5"</u>	_____
Bearing	<u>S22°E</u>	<u>S24°W</u>	_____
Distance	<u>9.6'</u>	<u>14.7'</u>	_____

Subsequent Corner Restoration

Year surveyed 1987 By G. Robertson & B. Ausk
Where filed or recorded _____

Monument Found county iron. Set 8' long by 1/2" aluminium rod, inside county iron, w/ 3/4" aluminium cap stamped as shown. 6" above ground




Bearing Trees, Reference Objects

Species	<u>B. Spruce</u>	<u>8' steel</u>	<u>Tam.</u>	_____
Diameter	<u>6.5"</u>	<u>sign post</u>	<u>9.0"</u>	_____
Bearing	<u>S24°E</u>	<u>S33°W</u>	<u>N51°W</u>	_____
Distance	<u>52.44'</u>	<u>14.45'</u>	<u>55.75'</u>	_____

Evidence of Subsequent Corner Restoration Found

Year of search _____ By _____

Bearing Trees, Reference Objects



Sketch

Corner F.S. Land

Relation of Evidence to Record Features Along Section Lines

Section line to sections _____
Object _____
Record distance _____
Measured distance _____

Other Evidence

Describe evidence of use and occupation such as roads, fences, clearings, timber cutting lines, plantations, etc.. Cite source of testimony if any. *Corner is in B. Spruce Swamp. Red line runs E-W from corner*

At time of search:

1. Did you have the record description?

Yes _____ No _____

2. How was search area located?

Pacing, chaining, photos, maps, etc. _____

3. Man hours spent in search _____

4. Do you think additional search might recover evidence? Yes _____ No _____

5. Signature _____

Perpetuation Record

Monument and accessories established. Include brief description of area. _____

Certified corner restoration certificate prepared: Yes _____ No _____

Filed in county records at _____ Date _____ County Document No. _____

Identified on aerial photo No. _____ Which is filed at _____

Index No. V-24
(Alphabetical - Numerical)

LAND CORNER RECORD
(RECTANGULAR SURVEYS)

R9-7150-4 (Rev. 6/15/67)
GPO 802-127

T. 58 148N R. 27W 5th Mer. N.F. Chippewa County Hasca State Mn
E 1/4 Corner common to sections 25 and 36

EXISTING SURVEYS

Original Government Survey

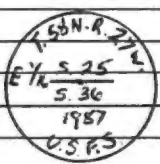
Year surveyed 1923
Original monument iron pipe
(Wood post, stone, pile of stones, pipe, etc.)

Bearing Trees

Species B. Wood Birch
Diameter 14" 14"
Bearing N85°E N38°E
Distance 115.8' 20.5'

Subsequent Corner Restoration

Year surveyed 1987 By G. Rehten & B. Ausk
Where filed or recorded _____
Monument found county iron. Replaced
(Original, concrete, steel, iron, etc.)
county iron w/ 5" dia by 2 1/2"
iron pipe w/ 3" dia brass cap
stamped as shown up 18"



Bearing Trees, Reference Objects

Species S. Maple S. Maple S. Maple
Diameter 5" 5 1/2" 6 1/2"
Bearing S34°E S62°W N40°W
Distance 21.22' 16.72' 12.97'

Original Evidence Found

Year of search _____ By _____
Monument found _____

Original Bearing Trees Found

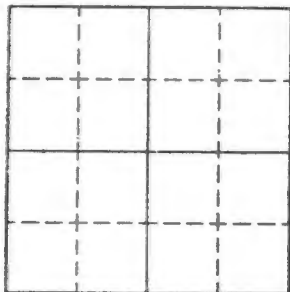
Species _____
Diameter _____
Bearing _____
Distance _____

Evidence of Subsequent Corner Restoration Found

Year of search _____ By _____

Bearing Trees, Reference Objects

Species _____
Diameter _____
Bearing _____
Distance _____



Sketch

○ Corner ▨ F.S. Land

Relation of Evidence to Record Features Along Section Lines

Section line to sections _____

Object _____

Record distance _____

Measured distance _____

Other Evidence

Describe evidence of use and occupation such as roads, fences, clearings, timber cutting lines, plantations, etc.. Cite source of testimony if any. Red line runs W from

corner

At time of search:

1. Did you have the record description?

Yes _____ No _____

2. How was search area located?

Pacing, chaining, photos, maps, etc. _____

3. Man hours spent in search _____

Do you think additional search might recover evidence? Yes _____ No _____

5. Signature _____

Perpetuation Record

Monument and accessories established. Include brief description of area. _____

Certified corner restoration certificate prepared: Yes _____ No _____

Filed in county records at _____ Date _____ County Document No. _____

Identified on aerial photo No. _____ Which is filed at _____

Index No. W-25
(Alphabetical - Numerical)

LAND CORNER RECORD
(RECTANGULAR SURVEYS)

RD-7150-4 (Rev. 6/13/67)
GPO 502-127

T. 58N R. 27W 4th Mer. N.F. Chippewa County Itasca State Minnesota
N 1/16 Corner common to sections 31 and 36
58-26 and 58-27

EXISTING SURVEYS

Original Government Survey

Year surveyed Not set in original
Original monument government survey
(Wood post, stone, pile of stones, pipe, etc.)

Bearing Trees

Species _____
Diameter _____
Bearing _____
Distance _____
N/A

Original Evidence Found

Year of search _____ By _____
Monument found _____

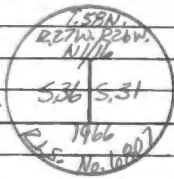
Original Bearing Trees Found

Species _____
Diameter _____
Bearing _____
Distance _____

~~Subsequent Corner~~ Restoration Establishment

Year surveyed 1966 By Okerman

Where filed or recorded _____
Monument a 2 1/2 in O.D. galvanized
(Original, concrete base, iron rod, cap)
iron pipe with a 3 in diam brass
cap 1.3 ft out of ground mtd:



Evidence of Subsequent Corner Restoration Found

Year of search _____ By _____
See 1.58N P27W BK 2 pg 10

Bearing Trees, Reference Objects

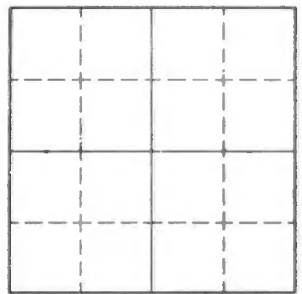
Species _____
Diameter _____
Bearing _____
Distance _____

Bearing Trees, Reference Objects

Species _____
Diameter _____
Bearing _____
Distance _____

W-25

Relation of Evidence to Record Features Along Section Lines



Sketch

○ Corner F.S. Land

Section line to sections _____

Object _____

Record distance _____

Measured distance _____

Other Evidence

Describe evidence of use and occupation such as roads, fences, clearings, timber cutting lines, plantations, etc.. Cite source of testimony if any. _____

At time of search:

1. Did you have the record description?
Yes No _____

2. How was search area located?
Pacing, chaining, photos, maps,
etc. _____

3. Man hours spent in search 1/4

4. Do you think additional search might
recover evidence? Yes _____ No

5. Signature Alvin P. Kaamba

Perpetuation Record

Monument and accessories established. Include brief description of area. Sept 7, 1982

Monument left as found

Accessories:

<u>Tamarack</u>	<u>B. Spruce</u>	<u>Metal sign post</u>
<u>9.0 in</u>	<u>8.5 in</u>	
<u>S20°E</u>	<u>N22°W</u>	<u>S86°W</u>
<u>16.55 ft</u>	<u>22.41 ft</u>	<u>3.0 ft</u>
		<u>W/542+54-4</u>

Certified corner restoration certificate prepared: Yes _____ No _____

Filed in county records at _____ Date _____ County Document No. _____

Identified on aerial photo No. _____ Which is filed at _____

Index No. X-25
(Alphabetical - Roman)

LAND CORNER RECORD
(RECTANGULAR SURVEYS)

RD-7150-4 (Rev. 6/13/67)

GPO 802-127

T. SBN R. 27W 4th Mer. N.F. Chippewa County Itasca State Minnesota
1/4 Corner common to sections 36 and 31
58-27 and 58-26

EXISTING SURVEYS

Original Government Survey

Year surveyed _____
Original monument _____
(Wood post, stone, pile of stones, pipe, etc.)

Bearing Trees

Species _____
Diameter _____
Bearing _____
Distance _____

Subsequent Corner Restoration

Year surveyed 1966 By Okerman
Where filed or recorded _____
Monument a 2 1/2 in O.D. concrete
(Original: concrete post, iron rod, etc.)
filled galvanized iron pipe with a
3 in diam. brass cap up
1.8 ft mhd.

Bearing Trees, Reference Objects

Species _____
Diameter _____
Bearing _____
Distance _____

Original Evidence Found

Year of search _____ By _____
Monument found _____

Original Bearing Trees Found


Species _____
Diameter _____
Bearing _____
Distance _____

Evidence of Subsequent Corner Restoration Found

Year of search _____ By _____
See: TSN R27W BK2 pg 11
TSN R27W BK3 pg 13

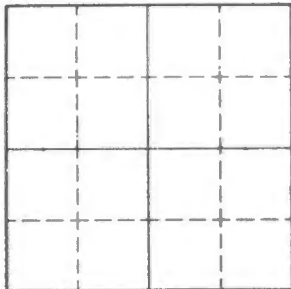
Bearing Trees, Reference Objects

Species _____
Diameter _____
Bearing _____
Distance _____



X-25

Relation of Evidence to Record Features Along Section Lines



Sketch

○ Corner F.S. Land

Section line to sections _____

Object _____

Record distance _____

Measured distance _____

Other Evidence

Describe evidence of use and occupation such as roads, fences, clearings, timber cutting lines, plantations, etc.. Cite source of testimony if any. _____

At time of search:

1. Did you have the record description?

Yes No _____

2. How was search area located?

Pacing, chaining, photos, maps, etc. _____

3. Man hours spent in search 17

4. Do you think additional search might recover evidence? Yes _____ No

5. Signature Alvin P. Krumholz

Perpetuation Record

Monument and accessories established. Include brief description of area. 9-7-82

Monument left as found

Accessories:

<u>W. Pine</u>	<u>W. Birch</u>	<u>W. Pine</u>	<u>R. Maple</u>	<u>W. Birch</u>	<u>Metal Pipe</u>
<u>stump</u>	<u>7.0 in</u>	<u>stump</u>	<u>8.9 in</u>	<u>6.8 in</u>	<u>post</u>
<u>N31°E</u>	<u>N50°E</u>	<u>N72°E</u>	<u>S24°W</u>	<u>N59°W</u>	<u>506°W</u>
<u>34.90 ft</u>	<u>28.92 ft</u>	<u>35.60 ft</u>	<u>20.88 ft</u>	<u>12.98 ft</u>	<u>3.23 ft</u>
					<u>W/542,544</u>

Certified corner restoration certificate prepared: Yes _____ No _____

Filed in county records at _____ Date _____ County Document No. _____

Identified on aerial photo No. _____ Which is filed at _____

Index No. Z 24
(Alphabetical - Numerical)

LAND CORNER RECORD
(RECTANGULAR SURVEYS)

R9-7150-4 (Rev. 6/13/67)
 GPO 802-127

T. 58 R. 27 4TH Mer. N.F. CHIPPEWA County ITASCA State MN
16TH Corner common to sections 1, 36, and _____

EXISTING SURVEYS

Original Government Survey

Year surveyed 1922 PLAT OF P.C. WARNER
 Original monument SET I.P.
(Wood post, stone, pile of stones, pipe, etc.)

	Bearing Trees	
Species	<u>W.PINE (STP)</u>	<u>W.PINE (STP)</u>
Diameter	<u>42</u>	<u>30</u>
Bearing	<u>S80E</u>	<u>S82W</u>
Distance	<u>21.1</u>	<u>63.6</u>

Subsequent Corner Restoration

Year surveyed 1937 By S. PETERSON 874-9
 Where filed or recorded _____
 Monument Ed 3/4" x 18" I.P. 3ft below ground.
(Original, concrete post, iron rod, etc.)
PLACED WOOD POST W/ TAG by EACH I.P.
WITNESS

Bearing Trees, Reference Objects

Species	<u>I.P.</u>	<u>I.P.</u>	<u>I.P.</u>	<u>I.P.</u>
Diameter	<u>3/4" x 18"</u>	<u>3/4" x 18"</u>	<u>3/4" x 18"</u>	<u>3/4" x 18"</u>
Bearing	<u>S80°15'E</u>	<u>S9°35'E</u>	<u>N80°15W</u>	<u>N9°35'W</u>
Distance	<u>34.0</u>	<u>64.5</u>	<u>63.4</u>	<u>101.2</u>

Original Evidence Found

Year of search 1937 By B. CENTERMAN 874-9
 Monument found _____

Original Bearing Trees Found

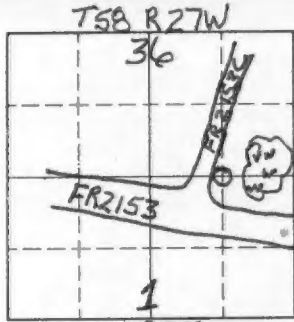
Species	<u>W.PINE (STP)</u>	<u>W.PINE (STP)</u>
Diameter	<u>42</u>	<u>30</u>
Bearing	<u>S80E</u>	<u>S82W</u>
Distance	<u>21.1'</u>	<u>63.6'</u>

Evidence of Subsequent Corner Restoration Found

Year of search 5/8/91 By R. MAIN
Ed I.P. AND WITNESS I.P.S SET BY PETERSON

Bearing Trees, Reference Objects

Species	<u>ASH</u>	<u>ASH</u>
Diameter	<u>5"</u>	<u>6"</u>
Bearing	<u>S61E</u>	<u>N77E</u>
Distance	<u>17.28</u>	<u>35.03</u>
	<u>DIST TO SPKS</u>	



○ Corner ▨ F.S. Land

Relation of Evidence to Record Features Along Section Lines

Section line to sections _____

Object _____

Record distance _____

Measured distance _____

Other Evidence

Describe evidence of use and occupation such as roads, fences, clearings, timber cutting lines, plantations, etc.. Cite source of testimony if any. _____

At time of search:

1. Did you have the record description?
 Yes _____ No _____

2. How was search area located?
 Pacing, chaining, photos, maps,
 etc. _____

3. Man hours spent in search _____

4. Do you think additional search might
 recover evidence? Yes _____ No _____

5. Signature _____

Perpetuation Record

Monument and accessories established. Include brief description of area. _____
STEEL SIGN POST EAST 3.95 FT WEST 4.3 FT

Certified corner restoration certificate prepared: Yes _____ No _____

Filed in county records at _____ Date _____ County Document No. _____

Identified on aerial photo No. _____ Which is filed at _____

Index No. Z-25
(Alphabetical - Numerical)

LAND CORNER RECORD
(RECTANGULAR SURVEYS)

RS-7 150-4 (Rev. 6/13/67)
 GPO 802-127

T. 58 R. 27 4th Mer. N.F. CHEPPEWA County ITASCA State MN
TWP Corner common to sections 1, 6, 31 and 36

EXISTING SURVEYS

Original Government Survey

Year surveyed _____
 Original monument _____
(Wood post, stone, pile of stones, pipe, etc.)

Bearing Trees

Species _____
 Diameter _____
 Bearing _____
 Distance _____

Subsequent Corner Restoration

Year surveyed 1991 By R. MAEN
 Where filed or recorded _____
 Monument 6" X 5' CONCRETE MONUMENT. ESTABLISHED
(Original, concrete post, iron rod, etc.)
TWO NEW BEARING TREES.

Bearing Trees, Reference Objects

Species BIRCH BALSAM
 Diameter 4" 6"
 Bearing N42E S50W
 Distance 20.75 11.27

Original Evidence Found

Year of search _____ By _____
 Monument found _____

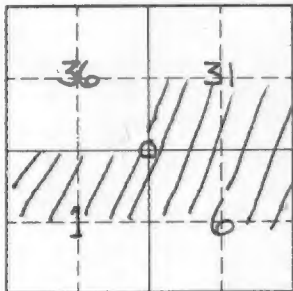
Original Bearing Trees Found

Species _____
 Diameter _____
 Bearing _____
 Distance _____

Evidence of Subsequent Corner Restoration Found

Year of search _____ By _____

Bearing Trees, Reference Objects



Sketch

○ Corner ▨ F.S. Land

Relation of Evidence to Record Features Along Section Lines

Section line to sections _____
 Object _____
 Record distance _____
 Measured distance _____

Other Evidence

Describe evidence of use and occupation such as roads, fences, clearings, timber cutting lines, plantations, etc.. Cite source of testimony if any. _____

At time of search:

1. Did you have the record description?

Yes _____ No _____

2. How was search area located?

Pacing, chaining, photos, maps, etc. _____

3. Man hours spent in search _____

4. Do you think additional search might recover evidence? Yes _____ No _____

5. Signature _____

Perpetuation Record

Monument and accessories established. Include brief description of area. _____

Certified corner restoration certificate prepared: Yes _____ No _____
 Filed in county records at _____ Date _____ County Document No. _____
 Identified on aerial photo No. _____ Which is filed at _____

T. 58 R. 27 4TH Mer. N.F. CHEPPWA County ITASCA State MN
TWP Corner common to sections 1, 6, 31 and 36

EXISTING SURVEYS

Original Government Survey

Year surveyed _____
 Original monument _____
(Wood post, stone, pile of stones, pipe, etc.)

Bearing Trees

Species _____
 Diameter _____
 Bearing _____
 Distance _____

Subsequent Corner Restoration

Year surveyed 1966 By USFS. OKERMAN
 Where filed or recorded _____
 Monument Ed I.P. SET NEW 6" X 5' CONCRETE
(Original, concrete post, etc.)
MONUMENT WITH 4" BRASSCAP.

Bearing Trees, Reference Objects

Species	<u>BIRCH</u>	<u>BIRCH</u>	<u>BIRCH</u>	<u>BIRCH</u>
Diameter	<u>7</u>	<u>6</u>	<u>6</u>	<u>6</u>
Bearing	<u>N46 1/2 E</u>	<u>S69 E</u>	<u>S80 W</u>	<u>N13 W</u>
Distance	<u>41.8</u>	<u>10.65</u>	<u>51.5</u>	<u>56.0</u>

Original Evidence Found

Year of search 1922 By P.C. WARNER
 Monument found _____

Original Bearing Trees Found

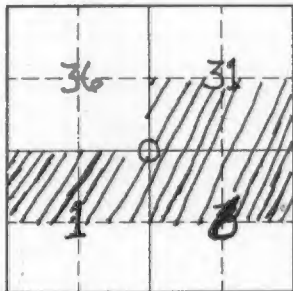
Species	<u>GOUT CEDAR</u>	<u>NEW W. PINE (SP)</u>	<u>TAMARACK</u>	<u>BALAM</u>
Diameter	<u>8"</u>	<u>30"</u>	<u>20"</u>	<u>6"</u>
Bearing	<u>S41 E</u>	<u>N12 W</u>	<u>S62 W</u>	<u>N50 W</u>
Distance	<u>33.0</u>	<u>72.2</u>	<u>136.0</u>	<u>19.2</u>

Evidence of Subsequent Corner Restoration Found

Year of search 1982 By G. KOSEMANO
Ed CONCRETE CYLINDER AND BTS.

Bearing Trees, Reference Objects

Species	<u>BIRCH</u>	_____	_____
Diameter	<u>6"</u>	_____	_____
Bearing	<u>S52 E</u>	_____	_____
Distance	<u>40.55</u>	_____	_____



Sketch

○ Corner ▨ F.S. Land

Relation of Evidence to Record Features Along Section Lines

Section line to sections _____
 Object _____
 Record distance _____
 Measured distance _____

Other Evidence

Describe evidence of use and occupation such as roads, fences, clearings, timber cutting lines, plantations, etc.. Cite source of testimony if any. _____

At time of search:

1. Did you have the record description?
 Yes _____ No _____

2. How was search area located?
 Pacing, chaining, photos, maps,
 etc. _____

3. Man hours spent in search _____

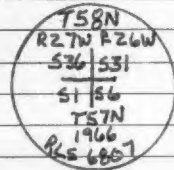
4. Do you think additional search might
 recover evidence? Yes _____ No _____

5. Signature _____

Perpetuation Record

Monument and accessories established. Include brief description of area. _____

STEEL SIGN POST NORTH 4.88 FT WEST 4.0 FT



Certified corner restoration certificate prepared: Yes _____ No _____

Filed in county records at _____ Date _____ County Document No. _____

Identified on aerial photo No. _____ Which is filed at _____

Index No. 7-25
(Alphabetical - Numerical)

LAND CORNER RECORD
(RECTANGULAR SURVEYS)

R9-7160-4 (Rev. 6/13/67)
GPO 802-127

T. 58N R. 27W 4th Mer. N.F. Chippewa County Itasca State Minnesota
Township Corner common to sections 1 6 31 and 36
57-27 57-26 58-26 58-27

EXISTING SURVEYS

Original Government Survey

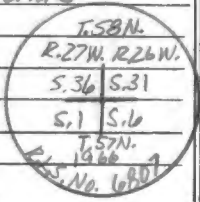
Year surveyed _____
Original monument _____
(Wood post, stone, pile of stones, pipe, etc.)

Bearing Trees

Species _____
Diameter _____
Bearing _____
Distance _____

Subsequent Corner Restoration

Year surveyed 1966 By R.H. McDonald
Where filed or recorded _____
Monument a 6in. diam. concrete monument with a 3in. diam. brass cap, up 1.85 ft out of the ground mtd.
(Original, concrete post, iron rod, etc.)



Bearing Trees, Reference Objects

Species _____
Diameter _____
Bearing _____
Distance _____

Original Evidence Found

Year of search _____ By _____
Monument found _____

Original Bearing Trees Found

Species _____
Diameter _____
Bearing _____
Distance _____

Evidence of Subsequent Corner Restoration Found

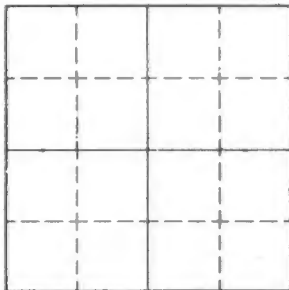
Year of search _____ By _____
See: T58N R27W BK2 pg 1
T58N R26W BK1 pg 43
T58N R26W BK2 pg 74

Bearing Trees, Reference Objects

Species _____
Diameter _____
Bearing _____
Distance _____

2-25

Relation of Evidence to Record Features Along Section Lines



Sketch

○ Corner F.S. Land

Section line to sections _____

Object _____

Record distance _____

Measured distance _____

Other Evidence

Describe evidence of use and occupation such as roads, fences, clearings, timber cutting lines, plantations, etc.. Cite source of testimony if any.

At time of search:

1. Did you have the record description?

Yes No _____

2. How was search area located?

Pacing, chaining, photos, maps, etc.

3. Man hours spent in search 114

4. Do you think additional search might recover evidence? Yes _____ No

5. Signature Alvin P. Kamb

Perpetuation Record

Monument and accessories established. Include brief description of area. 9-2-86

Monument left as found

Accessories:

<u>Birch</u>	<u>Birch</u>	<u>Birch</u>	<u>Birch</u>	<u>Pine stump</u>	<u>Birch</u>
<u>8.2 in</u>	<u>15" ⁺ dead stake</u>	<u>8.0 in</u>	<u>7.5 in</u>		<u>5.9 in</u>
<u>N44°E</u>	<u>S75°E</u>	<u>S82°W</u>	<u>N13°W</u>	<u>N04°W</u>	<u>S52°E</u>
<u>46.02 ft</u>	<u>10.88 ft</u>	<u>51.50 ft</u>	<u>56.07 ft</u>	<u>72.98 ft</u>	<u>40.55 ft</u>
<u>Metal fence post, N06°E, 2.88 ft</u>		<u>w/54-2, 54-9</u>			
<u>Metal fence post, N88°W, 4.88 ft</u>		<u>w/54-2, 54-4</u>			

Certified corner restoration certificate prepared: Yes _____ No _____

Filed in county records at _____ Date _____ County Document No. _____

Identified on aerial photo No. _____ Which is filed at _____