

LEGEND

○ = Corner having information on form 7100-52 in this file.

T58N R25W 4th PM


FILING INSTRUCTION

(Ref. FSM 7150)

File 7100-52 card record by letter and number coordinates behind the file guide for the township in which it falls.

File the 7100-52 card record by letter and then by number i.e., all A cards first, then B cards etc.

The first card behind the file guide (if data have been obtained and recorded) will be card A-1 for N.W. Township Corner, then card A-2 for 1/16 corner then card A-3 for 1/4 corner etc.



Index No. A-5
(Alphabetical - Numerical)

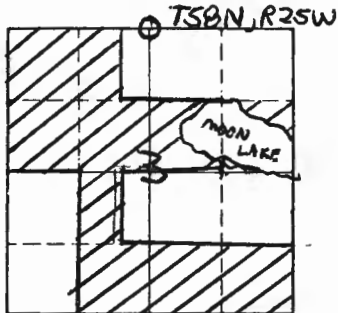
LAND CORNER RECORD
(RECTANGULAR SURVEYS)

RD-7150-4 (Rev. 6/13/67)
 GPO 802-127

T. 58, 59N R. 25W 4 Mer. N.F. CHIPPEWA County ITASCA State MN
QUARTER Corner common to sections _____, _____, _____, _____, _____, _____, _____, _____
3 and 39

EXISTING SURVEYS

Original Government Survey		Original Evidence Found	
Year surveyed <u>1873</u>		Year of search _____	By _____
Original monument <u>WOOD POST</u> <small>(Wood post, stone, pile of stones, pipe, etc.)</small>		Monument found _____	
<p style="text-align: center;">Bearing Trees</p> Species <u>R. PINE</u> <u>ASPEN</u> Diameter <u>16"</u> <u>6"</u> Bearing <u>S47°W</u> <u>N03°W</u> Distance <u>12 LKS</u> <u>6 LKS</u>		<p style="text-align: center;">Original Bearing Trees Found</p> Species _____ Diameter _____ Bearing _____ Distance _____	
<p style="text-align: center;">Subsequent Corner Restoration</p> Year surveyed <u>1959</u> By <u>ITASCA CO.</u> Where filed or recorded <u>ITASCA CO.</u> Monument <u>ALUMINUM CAPPED PIPE</u> <small>(Original, concrete post, iron rod, etc.)</small>		<p style="text-align: center;">Evidence of Subsequent Corner Restoration Found</p> Year of search <u>1991</u> By <u>NLS & M</u> <u>FOUND ALUMINUM CAPPED PIPE (COUNTY MONUMENT)</u> <u>2 1/2" ABOVE GROUND. STABILIZED PIPE WITH 1 1/2" LATH</u> <u>DRIVEN DIAGONALLY. JACK PINE ON GROUND w/PAINTE</u> <u>2 METAL LOCATION POSTER</u>	
<p style="text-align: center;">Bearing Trees, Reference Objects</p> Species <u>JACK PINE</u> <u>ASPEN</u> Diameter <u>7"</u> <u>4"</u> Bearing <u>S01°W</u> <u>N17°W</u> Distance <u>94.85'</u> <u>21.77'</u>		<p style="text-align: center;">Bearing Trees, Reference Objects</p> <u>J. PINE ON GROUND / ASPEN SWAMP</u> <u>ASPEN</u> <u>ASPEN</u> <u>8"</u> <u>8" 1012</u> <u>10"</u> <u>10"</u> <u>S01°W</u> <u>N17°E</u> <u>S19°W</u> <u>N22°W</u> <u>94.85'</u> <u>21.77'</u> <u>9.7'</u> <u>13.5'</u>	



Sketch

○ Corner ▨ F.S. Land

Relation of Evidence to Record Features Along Section Lines

Section line to sections _____
 Object _____
 Record distance _____
 Measured distance _____

Other Evidence

Describe evidence of use and occupation such as roads, fences, clearings, timber cutting lines, plantations, etc.. Cite source of testimony if any. _____

At time of search:

1. Did you have the record description?

Yes X No _____

2. How was search area located?

Pacing, chaining, photos, maps,
 etc. TRAVERSE

3. Man hours spent in search _____

4. Do you think additional search might
 recover evidence? Yes _____ No X

5. Signature

Mahe Small

Perpetuation Record

Monument and accessories established. Include brief description of area. _____

10" ASPEN N 72° W 13.5'

12" SPRUCE S 25° W 68.0'

10" ASPEN S 19° W 9.7'

6" R. PINE S 38° E 57.92'

6" SPRUCE N 09° E 23.69'

SSP WEST 9.0'

SSP SOUTH 9.0'

Certified corner restoration certificate prepared: Yes X No _____

Filed in county records at Grand Rapids Date 3/11/92 County Document No. 428730

Identified on aerial photo No. _____ Which is filed at _____

Index No. A-9
(Alphabetical - Numerical)

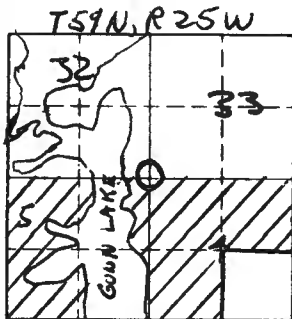
LAND CORNER RECORD
(RECTANGULAR SURVEYS)

R9-7150-4 (Rev. 6/13/67)
 GPO 802-127

T. 58.59N R. 25W Mer. N.F. CHIPPEWA County ITASCA State MN
SECTION Corner common to sections 4, 5, 32 and 33

EXISTING SURVEYS

Original Government Survey				Original Evidence Found			
Year surveyed <u>1873</u>				Year of search _____ By _____			
Original monument <u>WOOD POST</u> <small>(Wood post, stone, pile of stones, pipe, etc.)</small>				Monument found _____			
Bearing Trees				Original Bearing Trees Found			
Species	<u>W. BIRCH</u>	<u>W. BIRCH</u>	<u>ASPEN</u>	<u>ASPEN</u>	Species	_____	_____
Diameter	<u>8"</u>	<u>8"</u>	<u>10"</u>	<u>12"</u>	Diameter	_____	_____
Bearing	<u>N9°W</u>	<u>N55°E</u>	<u>S15°E</u>	<u>S69°W</u>	Bearing	_____	_____
Distance	<u>30LKS</u>	<u>20LKS</u>	<u>23LKS</u>	<u>46LKS</u>	Distance	_____	_____
Subsequent Corner Restoration				Evidence of Subsequent Corner Restoration Found			
Year surveyed <u>1981</u> By <u>ITASCA CO.</u>				Year of search <u>1991</u> By <u>ALLSBM</u>			
Where filed or recorded <u>ITASCA CO.</u>				<u>FOUND COUNTY MONUMENT & PROTECTS 12" ABOVE</u>			
Monument <u>(ACP) AT WEST EDGE OF SWAMP</u> <small>(Original, concrete post, iron rod, etc.)</small>				<u>GROUND</u>			
Bearing Trees, Reference Objects				Bearing Trees, Reference Objects			
Species	<u>CEDAR</u>	<u>BALSAM</u>	<u>SPRUCE</u>	<u>BALSAM</u>	<u>CEDAR</u>	<u>BIRCH</u>	<u>BALSAM</u>
Diameter	<u>6"</u>	<u>13"</u>	<u>12"</u>	<u>12"</u>	<u>12"</u>	<u>8"</u>	<u>13"</u>
Bearing	<u>N05°E</u>	<u>S53°E</u>	<u>N67°E</u>	<u>N52°W</u>	<u>N05°E</u>	<u>N09°E</u>	<u>S00E</u>
Distance	<u>35.91'</u>	<u>19.63'</u>	<u>55.62'</u>	<u>14.20</u>	<u>35.91'</u>	<u>22.20'</u>	<u>19.65'</u>



T58N, R25W
Sketch

○ Corner ▨ F.S. Land

Relation of Evidence to Record Features Along Section Lines

Section line to sections _____
 Object _____
 Record distance _____
 Measured distance _____

Other Evidence

Describe evidence of use and occupation such as roads, fences, clearings, timber cutting lines, plantations, etc.. Cite source of testimony if any. _____

At time of search:

1. Did you have the record description?

Yes X No _____

2. How was search area located?

Pacing, chaining, photos, maps,
 etc. TRAVERSE

3. Mon hours spent in search _____

4. Do you think additional search might
 recover evidence? Yes _____ No X

5. Signature Mule Smith

Perpetuation Record

Monument and accessories established. Include brief description of area. _____

12" CEDAR N105°W 35.91'
 8" BALSAM N22°W 33.61' (NEW)
 8" BIRCH S80°E 22.20 (STANDING DEAD)
 12" SPRUCE N75°E 55.62'

~~SSP~~
 SSP EAST 3.58'

Certified corner restoration certificate prepared: Yes X No _____
 Filed in county records at Grand Rapids Date 3/11/92 County Document No. 428723
 Identified on aerial photo No. _____ Which is filed at _____

T. 58,59 R. 25W 4 Mer. N.F. CHIPPEWA County ITASCA State MINN
QUARTER Corner common to sections 4 and 33

EXISTING SURVEYS

Original Government Survey

Year surveyed 1873
 Original monument WOOD POST
(Wood post, stone, pile of stones, pipe, etc.)

Bearing Trees

Species SPRUCE R. PINE
 Diameter 11" 14"
 Bearing N30°E S37°W
 Distance 19LKS 28LKS

Subsequent Corner Restoration

Year surveyed 1981 By ITASCA CO.
 Where filed or recorded ITASCA CO.
 Monument (ACP)
(Original, concrete post, wax red, etc.)

Bearing Trees, Reference Objects

Species	<u>MAPLE</u>	<u>MAPLE</u>	<u>MAPLE</u>	<u>MAPLE</u>
Diameter	<u>5"</u>	<u>8"</u>	<u>6"</u>	<u>5"</u>
Bearing	<u>N56°E</u>	<u>N14°W</u>	<u>S09°E</u>	<u>N75°E</u>
Distance	<u>29.00'</u>	<u>17.24'</u>	<u>17.82'</u>	<u>12.05'</u>
	<u>TAG</u>			

Original Evidence Found

Year of search _____ By _____
 Monument found _____

Original Bearing Trees Found

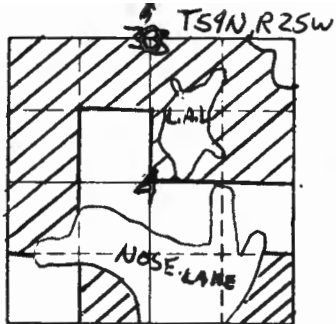
Species _____
 Diameter _____
 Bearing _____
 Distance _____

Evidence of Subsequent Corner Restoration Found

Year of search 1991 By NLS & M
FOUND COUNTY MONUMENT (1981 FIELD NOTES P. 120
DOESN'T INDICATE WHETHER MONUMENT WAS FOUND
OR SET)

Bearing Trees, Reference Objects

Species	<u>MAPLE</u>	<u>MAPLE</u>	<u>MAPLE</u>	<u>MAPLE</u>
Diameter	<u>5"</u>	<u>8" ALMOND</u>	<u>5"</u>	<u>6"</u>
Bearing	<u>N75°E</u>	<u>N14°W</u>	<u>N56°E</u>	<u>S09°E</u>
Distance	<u>12.05'</u>	<u>17.24'</u>	<u>29.00'</u>	<u>17.82'</u>
			<u>HAS TAG</u>	<u>DEAD & BROKEN</u>



Sketch TS9N, R25W

○ Corner ▨ F.S. Land

Relation of Evidence to Record Features Along Section Lines

Section line to sections _____
 Object _____
 Record distance _____
 Measured distance _____

Other Evidence

Describe evidence of use and occupation such as roads, fences, clearings, timber cutting lines, plantations, etc.. Cite source of testimony if any. _____

At time of search:

1. Did you have the record description?

Yes X No _____

2. How was search area located?

Pacing, chaining, photos, maps,
 etc. TRAVERSE

3. Mon hours spent in search _____

4. Do you think additional search might
 recover evidence? Yes _____ No X

5. Signature Mike Smith

Perpetuation Record

Monument and accessories established. Include brief description of area. _____

~~11~~ 8" MAPLE N14°W 17.29' PAINTED & ADDED TAGS

8" ASH S62°W 30.77' (NEW)

6" MAPLE (STUB) S09°E 17.82

6" MAPLE N75°E 12.05'

8" MAPLE N56°E 29.00'

SSP WEST 1.80'

SSP EAST 3.3'

Certified corner restoration certificate prepared: Yes X No _____

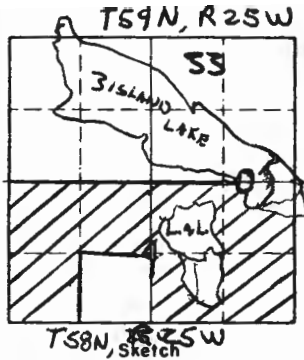
Filed in county records at GRAND RAPIDS Date 3/4/92 County Document No. 428731

Identified on aerial photo No. _____ Which is filed at _____

Index No. A-12,13
(Alphabetical-Numerical)LAND CORNER RECORD
(RECTANGULAR SURVEYS)R9-7150-4 (Rev. 6/13/67)
GPO 802-127T. 58,59N R. 25W 9 Mer. N.F. CHIPPWA County ITASCA State MN
WEST SHORE MC Corner common to sections _____, _____, 4 and 33
- THREE ISLAND LAKE -

EXISTING SURVEYS

Original Government Survey				Original Evidence Found			
Year surveyed <u>1873</u>				Year of search _____ By _____			
Original monument <u>8" W. PIPE</u> <small>(Wood post, stone, pile of stones, pipe, etc.)</small>				Monument found _____			
Bearing Trees				Original Bearing Trees Found			
Species	<u>ASH</u>	<u>W. BIRCH</u>	_____	Species	_____	_____	_____
Diameter	<u>12"</u>	<u>10"</u>	_____	Diameter	_____	_____	_____
Bearing	<u>N40°W</u>	<u>SOUTH</u>	_____	Bearing	_____	_____	_____
Distance	<u>23 LKS</u>	<u>20 LKS</u>	_____	Distance	_____	_____	_____
Subsequent Corner Restoration				Evidence of Subsequent Corner Restoration Found			
Year surveyed <u>1954</u> By <u>ITASCA CO.</u>				Year of search <u>1991</u> By <u>NLS & M</u>			
Where filed or recorded <u>ITASCA CO.</u>				<u>1981 CO. FIELD BOOK P. 119 NOTES A COUNTY MONUMENT</u>			
Monument <u>ALUMINUM CAPPED PIPE</u> <small>(Original, concrete post, iron rod, etc.)</small>				<u>IN ROCK MOUND. FOUND COUNTY MONUMENT (A.C.P.)</u>			
				<u>CORNER PROJECTS 18" ABOVE GROUND. MOUNDED WITH</u>			
				<u>STONE 2' X 2' X 12" CORNER FALLS 4' WEST OF HIGH</u>			
				<u>WATER MARK</u>			
Bearing Trees, Reference Objects				Bearing Trees, Reference Objects			
Species	<u>W. BIRCH</u>	<u>W. BIRCH</u>	<u>BIRCH</u>	<u>BIRCH</u>	<u>ASH</u>	<u>MAPLE</u>	<u>X IN ROCK</u>
Diameter	<u>9"</u>	<u>6"</u>	<u>16"</u>	<u>12"</u>	<u>10"</u>	<u>9"</u>	<u>3' x 4'</u>
Bearing	<u>S26°W</u>	<u>N42°W</u>	<u>S89°W</u>	<u>S35°E</u>	<u>S62°E</u>	<u>S91°W</u>	<u>N72°W</u>
Distance	<u>23.46'</u>	<u>31.50'</u>	<u>30.38'</u>	<u>9.09'</u>	<u>19.79'</u>	<u>26.15'</u>	<u>39.06'</u>



○ Corner ▨ F.S. Land

Relation of Evidence to Record Features Along Section Lines

Section line to sections _____
 Object _____
 Record distance _____
 Measured distance _____

Other Evidence

Describe evidence of use and occupation such as roads, fences, clearings, timber cutting lines, plantations, etc.. Cite source of testimony if any. _____

At time of search:

1. Did you have the record description?

Yes X No _____

2. How was search area located?

Pacing, chaining, photos, maps,
 etc. TRAVERSE

3. Man hours spent in search _____

4. Do you think additional search might
 recover evidence? Yes _____ No X

5. Signature Mike Small

Perpetuation Record

Monument and accessories established. Include brief description of area. _____

3'x4' BOWDER WITH X N72°W 39.06'

7" BASSWOOD S80°W 59.26' (NEW)

7" ASH S 15°W 60.38' (NEW)

SSP WEST 2.51' W/PROPERTY BOUNDARY AND SIGNS

Certified corner restoration certificate prepared: Yes X No _____

Filed in county records at GRAND RAPIDS Date 3/11/92 County Document No. 428732

Identified on aerial photo No. _____ Which is filed at _____

Index No. A-1319
(Alphabetical-Numerical)LAND CORNER RECORD
(RECTANGULAR SURVEYS)R9-7150-4 (Rev. 6/13/67)
GPO 802-127T. S8, S9N R. 25W 4 Mer. N.F. CHIPPEWA County ITASCA State MINN
EAST SHORE MC Corner common to sections _____, _____, _____ and 3 and 39
- THREE ISLAND LAKE -

EXISTING SURVEYS

Original Government Survey

Year surveyed 1873
Original monument WOOD POST 4" SPRUCE FOR MC
(Wood post, stone, pile of stones, pipe, etc.)

Bearing Trees

Species SPRUCE R. PINE
Diameter 10" 12"
Bearing N80°E S75°E
Distance 188 LKS 195 LKS

Subsequent Corner Restoration

Year surveyed 1981 By ITASCA COUNTY
Where filed or recorded ITASCA CO. FIELD BOOK P. 119
Monument 4" ALUMINUM CAPPED PIPE
(Original, concrete post, iron rod, etc.)

Bearing Trees, Reference Objects

Species TAMARACK TAMARACK BIRCH
Diameter 9" 6" 7"
Bearing N70°W S37°W S52°E
Distance 53.19' 41.22' 41.03'

Original Evidence Found

Year of search _____ By _____
Monument found _____

Original Bearing Trees Found

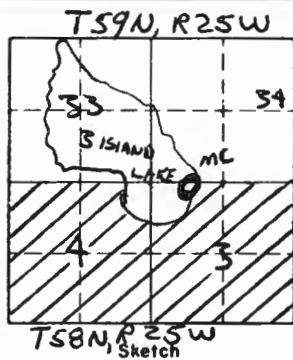
Species _____
Diameter _____
Bearing _____
Distance _____

Evidence of Subsequent Corner Restoration Found

Year of search 1991 By NLS & M
FOUND 1.5" UNGAPPED PIPE 3' LONG REPLACED
WITH FOREST SERVICE 59" GALVANIZED B.C. P
BURIED PIPE (FOUND) ALONG EXISTING CORNER MARKERS
12" ABOVE GROUND

Bearing Trees, Reference Objects

Species TAMARACK TAMARACK BIRCH
Diameter 9" 6" 7"
Bearing N70°W S37°W S52°E
Distance 53.19' 41.22' 41.03'



○ Corner ▨ F.S. Land

Relation of Evidence to Record Features Along Section Lines

Section line to sections _____
 Object _____
 Record distance _____
 Measured distance _____

Other Evidence

Describe evidence of use and occupation such as roads, fences, clearings, timber cutting lines, plantations, etc.. Cite source of testimony if any. _____

At time of search:

1. Did you have the record description?
 Yes X No _____

2. How was search area located?
 Pacing, chaining, photos, maps,
 etc. TRAVERSE

3. Man hours spent in search _____

4. Do you think additional search might
 recover evidence? Yes _____ No X

5. Signature Mike Savid

Perpetuation Record

Monument and accessories established. Include brief description of area. _____
10" TAMARACK N70°W 53.19'
7" TAMARACK S32°W 41.22'
9" BIRCH S52°E 41.03'
SSP EAST 4.0'

Certified corner restoration certificate prepared: Yes X No _____
 Filled in county records at GRAND RAPIDS Date 3/17/92 County Document No. 428896
 Identified on aerial photo No. _____ Which is filed at _____

Index No. A-14
(Alphabetical - Numerical)

LAND CORNER RECORD
(RECTANGULAR SURVEYS)

RD-7150-4 (Rev. 6/13/67)
GPO 802-127

T. 58 N R. 25 W 4th Mer. N.F. CHIPPewa County ITASCA State MN
West 1/4 Corner common to sections 3 34 and _____
58-25 T59N R25W

EXISTING SURVEYS

Original Government Survey

Year surveyed 1991 N.L.S.M.

Original monument found 1/2" iron pipe of unknown origin
(Wood post, stone, pile of stones, pipe, etc.)

Bearing Trees

Species	<u>Maple</u>	<u>Maple</u>	<u>Cedar</u>
Diameter	<u>6"</u>	<u>6"</u>	<u>10"</u>
Bearing	<u>N56°W</u>	<u>S84°E</u>	<u>S78°W</u>
Distance	<u>17.63</u>	<u>16.56</u>	<u>48.30</u>

Original Evidence Found

Year of search _____ By _____

Monument found _____

Original Bearing Trees Found

Species	_____	_____	_____
Diameter	_____	_____	_____
Bearing	_____	_____	_____
Distance	_____	_____	_____

Subsequent Corner Restoration

Year surveyed _____ By _____

Where filed or recorded _____

Monument _____
(Original, concrete post, iron rod, etc.)

Evidence of Subsequent Corner Restoration Found

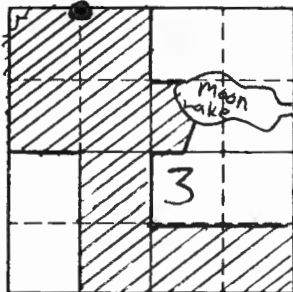
Year of search _____ By _____

Bearing Trees, Reference Objects

Species	_____	_____	_____
Diameter	_____	_____	_____
Bearing	_____	_____	_____
Distance	_____	_____	_____

Bearing Trees, Reference Objects

Species	_____	_____	_____
Diameter	_____	_____	_____
Bearing	_____	_____	_____
Distance	_____	_____	_____



Sketch

○ Corner ▨ F.S. Land

Relation of Evidence to Record Features Along Section Lines

Section line to sections _____
 Object _____
 Record distance _____
 Measured distance _____

Other Evidence

Describe evidence of use and occupation such as roads, fences, clearings, timber cutting lines, plantations, etc.. Cite source of testimony if any. _____

At time of search:

1. Did you have the record description?

Yes _____ No _____

2. How was search area located?

Pacing, chaining, photos, maps, etc. _____

3. Man hours spent in search _____

4. Do you think additional search might recover evidence? Yes _____ No

5. Signature Mike Smith

Perpetuation Record

Monument and accessories established. Include brief description of area.

Found a 1/2" iron pipe in position of W 1/4 corner
the pipe is of unknown origin ~~_____~~

Certified corner restoration certificate prepared: Yes _____ No

Filed in county records at _____ Date _____ County Document No. _____

Identified on aerial photo No. _____ Which is filed at _____

Index No. A-21
(Alphabetical - Numerical)

LAND CORNER RECORD
(RECTANGULAR SURVEYS)

RS-5680-11 (5/12/61)

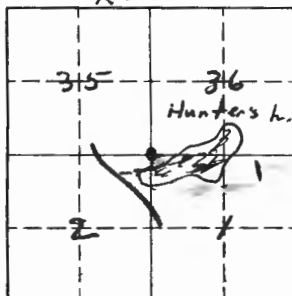
T. 58N R. 25W 4th P Mer. N.F. Chippewa County Itasca State Minnesota
 Section _____ Corner common to sections 1 & 2 T58N R25W, 35 and 36 T59, R25

EXISTING SURVEYS

Original Government Survey	Original Evidence Found
Year surveyed _____	Year of search _____ By _____
Original monument _____ <small>(Wood post, stone, pile of stones, pipe, etc.)</small>	Monument found _____
Bearing Trees	Original Bearing Trees Found
Species _____	Species _____
Diameter _____	Diameter _____
Bearing _____	Bearing _____
Distance _____	Distance _____
Subsequent Corner Restoration	Evidence of Subsequent Corner Restoration Found
Year surveyed _____ By _____	Year of search <u>1964</u> By <u>Stejskal & Gorman</u>
Where filed or recorded _____	<u>Itasca County Re-survey</u>
Monument _____ <small>(Original, concrete post, iron rod, etc.)</small>	<u>Brass cap.</u>
Bearing Trees, Reference Objects	<u>B. Spruce B. Spruce B. Spruce</u>
Species _____	_____
Diameter _____	_____
Bearing _____	_____
Distance _____	_____

Relation of Evidence to Record Features Along Section Lines

T59N



Sketch

○ Corner ▨ F.S. Land

Section line to sections _____

Object _____

Record distance _____

Measured distance _____

Other Evidence

Describe evidence of use and occupation such as roads, fences, clearings, timber cutting lines, plantations, etc.. Cite source of testimony if any. _____

Brushed out line running E-W, and S. from brass cap.F.S. location tag on black spruce.12-22-64

At time of search:

1. Did you have the record description?

Yes _____ No X

2. How was search area located?

Pacing, chaining, photos, maps,
etc. Brushed line3. Man hours spent in search 04. Do you think additional search might
recover evidence? Yes _____ No X5. Signature J. D. Thomas

Perpetuation Record

Monument and accessories established. Include brief description of area. _____

Certified corner restoration certificate prepared: Yes _____ No _____

Filed in county records at _____ Date _____ County Document No. _____

Identified on aerial photo No. _____ Which is filed at _____

Index No. A-25
(Alphabetical - Numerical)LAND CORNER RECORD
(RECTANGULAR SURVEYS)RD-7150-4 (Rev. 6/13/67)
GPO 802-127T. 58 R. 25 5TH Mer. N.F. CHEPPEWA County ITASCA State MN
SECTION Corner common to sections 1, 6, 31 and 36

EXISTING SURVEYS

Original Government Survey

Year surveyed 1873
Original monument WOOD POST
(Wood post, stone, pile of stones, pipe, etc.)

Bearing Trees

Species	W PINE	MAPLE	BELCH	FIR
Diameter	24"	10"	10"	10"
Bearing	N70W	N21E	S27E	S61W
Distance	16LKS	14LKS	17LKS	32LKS
	10.56'	9.24'	11.22'	21.12'

Subsequent Corner Restoration

Year surveyed 1917 By CRAIG
Where filed or recorded _____
Monument SET MONUMENT
(Original, concrete post, iron rod, etc.)

Bearing Trees, Reference Objects

Species	ASPEN	SPRUCE	ASPEN	ASPEN
Diameter	3"	4"	4"	4"
Bearing	N46 3/4 W	N68 1/4 E	S41 1/2 W	S45 1/2 E
	13.3	16.3'	33.0'	35.6'

Original Evidence Found

Year of search 1917 By CRAIG
Monument found _____

Original Bearing Trees Found

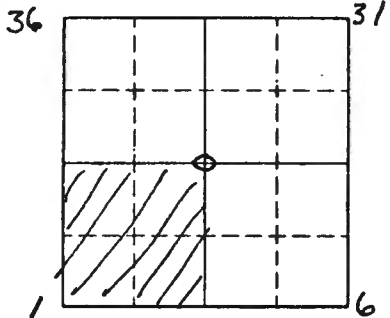
Species	W PINE	MAPLE	BELCH	FIR
Diameter				
Bearing				
Distance				

Evidence of Subsequent Corner Restoration Found

Year of search 1935 By SETH PETERSON
FD MONUMENT & PIPE BOTH IN GOOD
CONDITION.

Bearing Trees, Reference Objects

Species	ASPEN	BALSAM	BALSAM
Diameter	7"	8"	9"
Bearing	S20W	N15W	S45E
	12'	16'	26'



Sketch
 O Corner ▨ F.S. Land

Relation of Evidence to Record Features Along Section Lines

Section line to sections _____

Object _____

Record distance _____

Measured distance _____

Other Evidence

Describe evidence of use and occupation such as roads, fences, clearings, timber cutting lines, plantations, etc.. Cite source of testimony if any. _____

Perpetuation Record

Monument and accessories established. Include brief description of area. _____

At time of search: _____

1. Did you have the record description?
 Yes _____ No _____

2. How was search area located?
 Pacing, chaining, photos, maps, etc. _____

3. Man hours spent in search _____

4. Do you think additional search might recover evidence? Yes _____ No _____

Certified corner restoration certificate prepared: Yes _____ No _____

Filed in county records at _____ Date _____ County Document No. _____

Identified on aerial photo No. _____ Which is filed at _____

Index No. A-25
(Alphabetical - 22 Serial)

LAND CORNER RECORD
(RECTANGULAR SURVEYS)

RD-7150-4 (Rev. 6/13/67)
GPO 806-924

T. 5P R. 24+25 4th Mer. N.F. Chippewa County Itasca State MINN.
Section Corner common to sections 1, 6, 31 and 36

EXISTING SURVEYS

Original Government Survey

Year surveyed _____
Original monument _____
(Wood post, stone, pile of stones, pipe, etc.)

Bearing Trees

Species _____
Diameter _____
Bearing _____
Distance _____

Original Evidence Found

Year of search _____ By _____
Monument found _____

Original Bearing Trees Found

Species _____
Diameter _____
Bearing _____
Distance _____

Subsequent Corner Restoration

Year surveyed ~~1970~~ By Itasca Co.
Where filed or recorded _____
Monument _____
(Original, concrete post, iron rod, etc.)

Evidence of Subsequent Corner Restoration Found

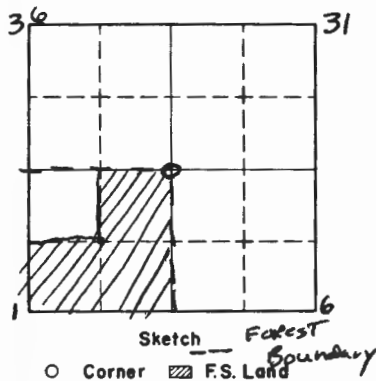
Year of search 1970 By Itasca Co.
Evidence of previous Co. Survey
CO. MONUMENT

Bearing Trees, Reference Objects

Species	<u>poplar</u>	<u>poplar</u>	_____
Diameter	<u>12"</u>	<u>15"</u>	_____
Bearing	<u>N77E</u>	<u>N30E</u>	_____
Distance	<u>23.61</u>	<u>16.10</u>	_____
		<u>TA9</u>	_____

Bearing Trees, Reference Objects

<u>Spruce</u>	<u>Balsam</u>	<u>Balsam</u>	<u>poplar</u>
<u>N62E</u>	<u>S57E</u>	<u>N36W</u>	<u>S23W</u>
<u>16.30</u>	<u>29.00</u>	<u>16.25</u>	<u>12.33</u>



Relation of Evidence to Record Features Along Section Lines

Section line to sections _____
 Object _____
 Record distance _____
 Measured distance _____

Other Evidence

Describe evidence of use and occupation such as roads, fences, clearings, timber cutting lines, plantations, etc.. Cite source of testimony if any. _____

At time of search:

1. Did you have the record description?

Yes _____ No _____

2. How was search area located?

Pacing, chaining, photos, maps,
 etc. _____

3. Man hours spent in search _____

4. Do you think additional search might
 recover evidence? Yes _____ No _____

5. Signature _____

Perpetuation Record

Monument and accessories established. Include brief description of area. _____

Certified corner restoration certificate prepared: Yes _____ No _____

Filed in county records at _____ Date _____ County Document No. _____

Identified on aerial photo No. _____ Which is filed at _____

Index No. A-25
(Alphabetical - Numerical)

LAND CORNER RECORD
(RECTANGULAR SURVEYS)

RP-7150-4 (Rev. 6/13/67)
 GPO 502-127

T. 58 R. 25 5TH Mer. N.F. CHIPPEWA County ITASCA State MN
SECTION Corner common to sections 1, 6, 31 and 36

EXISTING SURVEYS

~~Original Government Survey~~
 Year surveyed 1970
 Original monument Ed COUNTY MONUMENT cold pts.
(wood post, stone, pile of stones, pipe, etc.)

NEW Bearing Trees
 Species ASPEN ASPEN
 Diameter 12" 15"
 Bearing N77E N30E
 Distance 23.61 16.10

Subsequent Corner Restoration
 Year surveyed _____ By _____
 Where filed or recorded _____
 Monument _____
(original, concrete post, iron rod, etc.)

Bearing Trees, Reference Objects
 Species _____

Original Evidence Found
 Year of search 1987 By R MAZU
 Monument found CO MONUMENT

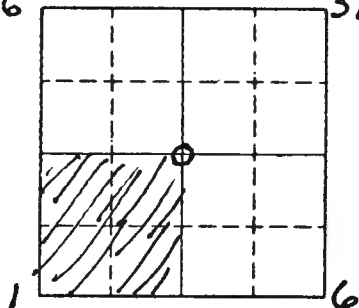
~~Original~~ Bearing Trees Found
 Species MAPLE BALSAM
 Diameter 4" 3"
 Bearing N70W S7PW
 Distance 38.47' 21.64'

Evidence of Subsequent Corner Restoration Found
 Year of search _____ By _____

Bearing Trees, Reference Objects

36

31



Sketch

○ Corner ▨ F.S. Land

At time of search:

1. Did you have the record description?

Yes _____ No _____

2. How was search area located?

Pacing, chaining, photos, maps,
etc. _____

3. Man hours spent in search _____

4. Do you think additional search might
recover evidence? Yes _____ No _____

5. Signature _____

Relation of Evidence to Record Features Along Section Lines

Section line to sections _____

Object _____

Record distance _____

Measured distance _____

Other Evidence

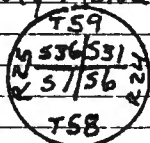
Describe evidence of use and occupation such as roads, fences, clearings, timber cutting lines, plantations, etc.. Cite source of testimony if any. _____

Perpetuation Record

Monument and accessories established. Include brief description of area. _____

FO 2" DIAMETER COUNTY MONUMENT 2.1' ABOVE GROUND.

MONUMENT STAMPED:



8' STEEL SIGN POST 3.70 WEST

8' STEEL SIGN POST 2.74' SOUTH

Certified corner restoration certificate prepared: Yes _____ No _____

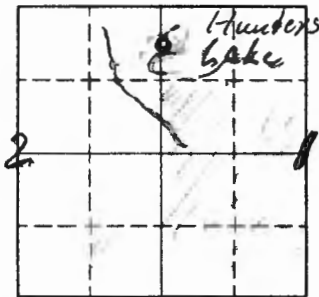
Filed in county records at _____ Date _____ County Document No. _____

Identified on aerial photo No. _____ which is filed at _____

T. 58N R. 25W 4th P. Mer. N.F. Chippewa County Itasca State Minnesota
Meander Corner common to sections 1 and 2

EXISTING SURVEYS

Original Government Survey	Original Evidence Found
Year surveyed _____	Year of search _____ By _____
Original monument _____ <small>(Wood post, stone, pile of stones, pipe, etc.)</small>	Monument found _____
Bearing Trees	Original Bearing Trees Found
Species _____	Species _____
Diameter _____	Diameter _____
Bearing _____	Bearing _____
Distance _____	Distance _____
Subsequent Corner Restoration	Evidence of Subsequent Corner Restoration Found
Year surveyed _____ By _____	Year of search <u>1964</u> By <u>Jahnke, Gorman</u>
Where filed or recorded _____	_____
Monument _____ <small>(Original, concrete post, iron rod, etc.)</small>	_____
_____	_____
_____	_____
Bearing Trees, Reference Objects	<u>W. Birch</u>
Species _____	_____
Diameter _____	_____
Bearing _____	_____
Distance _____	_____



Sketch

○ Corner ▨ F.S. Land

Relation of Evidence to Record Features Along Section Lines

Section line to sections _____
 Object _____
 Record distance _____
 Measured distance _____

Other Evidence

Describe evidence of use and occupation such as roads, fences, clearings, timber cutting lines, plantations, etc.. Cite source of testimony if any. A brasscap set by Itasca County. One White-Birch BT. Placed F.S. location tag on Birch Bearing Tree (9-11-64)

At time of search:

1. Did you have the record description?

Yes _____ No X

2. How was search area located?

Pacing, chaining, photos, maps, etc. Photos

3. Man hours spent in search 1

4. Do you think additional search might

recover evidence? Yes _____ No X

Perpetuation Record

Monument and accessories established. Include brief description of area. _____

Certified corner restoration certificate prepared: Yes _____ No _____

Filed in county records at _____ Date _____ County Document No. _____

Identified on aerial photo No. _____ Which is filed at _____

5. Signature G. R. Jahnke

Index No. B-10
(Alphabetical - Numerical)

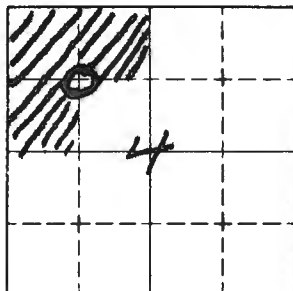
LAND CORNER RECORD
(RECTANGULAR SURVEYS)

RD-7150-4 (Rev. 6/13/67)
 GPO 802-127

T. 58 N R. 25 W 4TH Mer. N.F. Chippewa County Itasca State Minnesota
NW 1/4 Corner common to sections 4 and _____

EXISTING SURVEYS

Original Government Survey	Original Evidence Found
Year surveyed _____ Original monument _____ <small>(Wood post, stone, pile of stones, pipe, etc.)</small>	Year of search _____ By _____ Monument found _____
<p style="text-align: center;">Bearing Trees</p> Species _____ Diameter _____ Bearing _____ Distance _____	<p style="text-align: center;">Original Bearing Trees Found</p> Species _____ Diameter _____ Bearing _____ Distance _____
<p style="text-align: center;">Subsequent Corner Restoration</p> Year surveyed _____ By _____ Where filed or recorded _____ Monument _____ <small>(Original, concrete post, iron rod, etc.)</small>	<p style="text-align: center;">Evidence of Subsequent Corner Restoration Found</p> Year of search _____ By _____ _____ _____ _____
<p style="text-align: center;">Bearing Trees, Reference Objects</p> Species _____ Diameter _____ Bearing _____ Distance _____	<p style="text-align: center;">Bearing Trees, Reference Objects</p> _____ _____ _____ _____



Sketch

○ Corner ▨ F.S. Land

Relation of Evidence to Record Features Along Section Lines

Section line to sections _____
 Object _____
 Record distance _____
 Measured distance _____

Other Evidence

Describe evidence of use and occupation such as roads, fences, clearings, timber cutting lines, plantations, etc.. Cite source of testimony if any. _____

At time of search:

1. Did you have the record description?

Yes _____ No _____

2. How was search area located?

Pacing, chaining, photos, maps, etc. _____

3. Man hours spent in search _____

4. Do you think additional search might recover evidence? Yes _____ No _____

5. Signature _____

Perpetuation Record

Monument and accessories established. Include brief description of area. _____

I put up F.S. L.P. on West side of 12" Maple marking approx 1/16 Cor. & painted blue line South & East of Cor

12/95

Ronald Olson

Certified corner restoration certificate prepared: Yes _____ No _____

Filed in county records at _____ Date _____ County Document No. _____

Identified on aerial photo No. _____ Which is filed at _____

Index No. B-10
(Alphabetical - Numerical)

LAND CORNER RECORD
(RECTANGULAR SURVEYS)

R9-7150-4 (Rev. 6/15/67)
GPO 802-127

T. 58N R. 25W 4th Mer. N.F. CHIPPEWA County ITASCA State MINNESOTA
Northwest 1/16 Corner common to sections 4 and _____

EXISTING SURVEYS

Original Government Survey

Year surveyed 1991 N-h S-M
Original monument Brass capped pipe
(Wood post, stone, pile of stones, pipe, etc.)

Bearing Trees

Species	<u>MAPLE</u>	<u>MAPLE</u>	<u>Birch</u>
Diameter	<u>6"</u>	<u>4"</u>	<u>4"</u>
Bearing	<u>S68W</u>	<u>S16W</u>	<u>S40E</u>
Distance	<u>84.38</u>	<u>13.78</u>	<u>15.75</u>

Original Evidence Found

Year of search _____ By _____
Monument found _____

Original Bearing Trees Found

Species	_____	_____	_____
Diameter	_____	_____	_____
Bearing	_____	_____	_____
Distance	_____	_____	_____

Subsequent Corner Restoration

Year surveyed _____ By _____
Where filed or recorded _____
Monument _____
(Original, concrete post, iron rod, etc.)

Evidence of Subsequent Corner Restoration Found

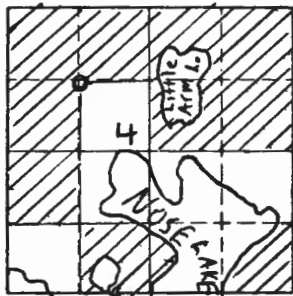
Year of search _____ By _____

Bearing Trees, Reference Objects

Species	_____	_____	_____
Diameter	_____	_____	_____
Bearing	_____	_____	_____
Distance	_____	_____	_____

Bearing Trees, Reference Objects

Species	_____	_____	_____
Diameter	_____	_____	_____
Bearing	_____	_____	_____
Distance	_____	_____	_____



Sketch

○ Corner ▨ F.S. Land

Relation of Evidence to Record Features Along Section Lines

Section line to sections _____
 Object _____
 Record distance _____
 Measured distance _____

Other Evidence

Describe evidence of use and occupation such as roads, fences, clearings, timber cutting lines, plantations, etc.. Cite source of testimony if any. _____

At time of search:

1. Did you have the record description?
 Yes _____ No _____

2. How was search area located?
 Pacing, chaining, photos, maps,
 etc. _____

3. Mon hours spent in search _____

4. Do you think additional search might
 recover evidence? Yes _____ No

5. Signature *Mike Small*

Perpetuation Record

Monument and accessories established. Include brief description of area.
Established by N.L.S.M. set 54" brass capped pipe 12" above ground. corner falls on south facing slope next to small swamp. Falls on south edge of clearcut

Certified corner restoration certificate prepared: Yes _____ No
 Filed in county records of _____ Date _____ County Document No. _____
 Identified on aerial photo No. _____ Which is filed at _____

Index No. B41
(Alphabetical - Numerical)

LAND CORNER RECORD
(RECTANGULAR SURVEYS)

R9-7150-4 (Rev. 6/13/67)
GPO 802-127

T. 58N R. 25W 4th Mer. N.F. CHIPPEWA County ITASCA State MINNESOTA
Center North 1/4 Corner common to sections 4 and _____

EXISTING SURVEYS

Original Government Survey

Year surveyed 1991 By N. L. S. M

Original monument Brass capped pipe
(Wood post, stone, pile of stones, pipe, etc.)

Bearing Trees

Species	<u>MAPLE</u>	<u>JACK PINE</u>	<u>ASPEN</u>
Diameter	<u>5"</u>	<u>14"</u>	<u>6"</u>
Bearing	<u>N44W</u>	<u>N59E</u>	<u>S40W</u>
Distance	<u>72.68</u>	<u>54.73</u>	<u>9.25</u>

Original Evidence Found

Year of search _____ By _____

Monument found _____

Original Bearing Trees Found

Species	_____	_____	_____
Diameter	_____	_____	_____
Bearing	_____	_____	_____
Distance	_____	_____	_____

Subsequent Corner Restoration

Year surveyed _____ By _____

Where filed or recorded _____

Monument _____
(Original, concrete post, iron rod, etc.)

Evidence of Subsequent Corner Restoration Found

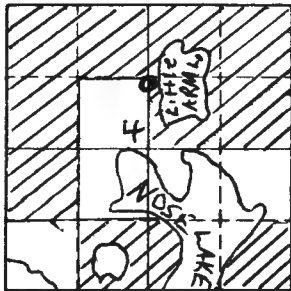
Year of search _____ By _____

Bearing Trees, Reference Objects

Species	_____	_____	_____
Diameter	_____	_____	_____
Bearing	_____	_____	_____
Distance	_____	_____	_____

Bearing Trees, Reference Objects

Species	_____	_____	_____
Diameter	_____	_____	_____
Bearing	_____	_____	_____
Distance	_____	_____	_____



Sketch

○ Corner ▨ F.S. Land

Relation of Evidence to Record Features Along Section Lines

Section line to sections _____
 Object _____
 Record distance _____
 Measured distance _____

Other Evidence

Describe evidence of use and occupation such as roads, fences, clearings, timber cutting lines, plantations, etc.. Cite source of testimony if any. _____

At time of search:

1. Did you have the record description?

Yes _____ No _____

2. How was search area located?

Pacing, chaining, photos, maps,
 etc. _____

3. Man hours spent in search _____

4. Do you think additional search might
 recover evidence? Yes _____ No

5. Signature Made Smith

Perpetuation Record

Monument and accessories established. Include brief description of area. _____

54" ~~monument~~ monument established by N.L.S.M
 Brass capped pipe set 1' out of ground. Corner falls in
 hollow @ Northeast corner of Clearcut. Timber is
 mostly Jack Pine & Birch.
 Found approx. tag on 6" Aspen snag at South 33.0'

Certified corner restoration certificate prepared: Yes _____ No

Filed in county records at _____ Date _____ County Document No. _____

Identified on aerial photo No. _____ Which is filed at _____

Index No. B-11
(Alphabetical - Numerical)LAND CORNER RECORD
(RECTANGULAR SURVEYS)

R9-7150-4 (Rev. 6/13/67)

GPO 502-127

T. 58N R. 25W 4th Mer. N.F. Chippewa County Itasca State Minnesota
North 1/4 Corner common to sections _____ and _____

EXISTING SURVEYS

Original Government Survey

Year surveyed _____

Original monument _____
(Wood post, stone, pile of stones, pipe, etc.)

Bearing Trees

Species _____
Diameter _____
Bearing _____
Distance _____

Subsequent Corner Restoration

Year surveyed _____ By _____

Where filed or recorded _____

Monument _____
(Original, concrete post, iron rod, etc.)

Bearing Trees, Reference Objects

Species _____
Diameter _____
Bearing _____
Distance _____

Original Evidence Found

Year of search _____ By _____

Monument found _____

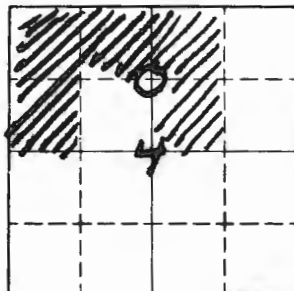
Original Bearing Trees Found

Species _____
Diameter _____
Bearing _____
Distance _____

Evidence of Subsequent Corner Restoration Found

Year of search _____ By _____

Bearing Trees, Reference Objects



Sketch

○ Corner ▨ F.S. Land

Relation of Evidence to Record Features Along Section Lines

Section line to sections _____
 Object _____
 Record distance _____
 Measured distance _____

Other Evidence

Describe evidence of use and occupation such as roads, fences, clearings, timber cutting lines, plantations, etc.. Cite source of testimony if any. _____

At time of search:

1. Did you have the record description?

Yes _____ No _____

2. How was search area located?

Pacing, chaining, photos, maps,
 etc. _____

3. Man hours spent in search _____

4. Do you think additional search might
 recover evidence? Yes _____ No _____

5. Signature _____

Perpetuation Record

Monument and accessories established. Include brief description of area.

*I put up F.S. L.P. on the East side of
 an 8" Aspen marking Approx 1/16 Cor
 I painted blue line West & South of
 Cor*

12/75

Ronald Olson

Certified corner restoration certificate prepared: Yes _____ No _____

Filed in county records at _____ Date _____ County Document No. _____

Identified on aerial photo No. _____ Which is filed at _____

Index No. B-13
(Alphabetical - Numerical)

LAND CORNER RECORD
(RECTANGULAR SURVEYS)

R9-7150-4 (Rev. 6/13/67)
 GPO 802-127

T. 58N R. 25W 4 Mer. N.F. CHIPPEWA County ITASCA State MN
MC SOUTH SHORE OF Corner common to sections _____, _____, _____, _____, _____, _____, _____, _____
- THREE ISLAND LAKE - 3 and 4

EXISTING SURVEYS

Original Government Survey

Year surveyed 1873
 Original monument WOOD POST
(Wood post, stone, pile of stones, pipe, etc.)

Bearing Trees

Species ASH RED ELM
 Diameter 12" 12"
 Bearing S 52° E S 14° W
 Distance 6 LKS 5 LKS

Subsequent Corner Restoration

Year surveyed 1981 By ITASCA CO.
 Where filed or recorded ITASCA CO.
 Monument ALUMINUM CAPPED PIPE
(Original, concrete post, iron rod, etc.)
MOVED THE 1961 MONUMENT 1.82' WESTERLY

Bearing Trees, Reference Objects

Species	<u>ASH</u>	<u>ASH</u>	<u>ASH</u>	<u>ASH</u>
Diameter	<u>4"</u>	<u>4"</u>	<u>5"</u>	<u>4"</u>
Bearing	<u>S 49° E</u>	<u>S 20° E</u>	<u>S 78° W</u>	<u>S 59° E</u>
Distance	<u>34.93'</u>	<u>16.20'</u>	<u>12.20'</u>	<u>21.96'</u>

Original Evidence Found

Year of search _____ By _____
 Monument found _____

Original Bearing Trees Found

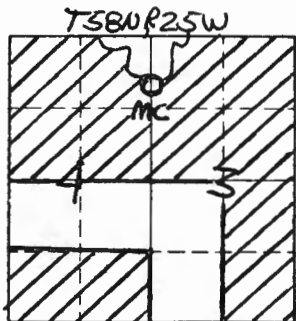
Species _____
 Diameter _____
 Bearing _____
 Distance _____

Evidence of Subsequent Corner Restoration Found

Year of search 1991 By NLS & M
FOUND COUNTY MONUMENT 6" ABOVE CATTAIL SWAMP
STABILIZED MONUMENT WITH ASH PILLS

Bearing Trees, Reference Objects

Species	<u>ASH</u>	<u>ASH</u>	<u>ASH</u>
Diameter	<u>4"</u>	<u>5"</u>	<u>4"</u>
Bearing	<u>S 20° E</u>	<u>S 78° W</u>	<u>S 59° E</u>
Distance	<u>16.20'</u>	<u>12.20'</u>	<u>21.96'</u>



Sketch

○ Corner ▨ F.S. Land

Relation of Evidence to Record Features Along Section Lines

Section line to sections _____
 Object _____
 Record distance _____
 Measured distance _____

Other Evidence

Describe evidence of use and occupation such as roads, fences, clearings, timber cutting lines, plantations, etc.. Cite source of testimony if any. _____

At time of search:

1. Did you have the record description?

Yes No _____

2. How was search area located?

Pacing, chaining, photos, maps,
 etc. TRAVERSE

3. Man hours spent in search _____

4. Do you think additional search might

recover evidence? Yes _____ No

5. Signature *Mike Smith*

Perpetuation Record

Monument and accessories established. Include brief description of area. _____

USED 1981 ITASCA COUNTY RT & PLYMOUTH AT ROOT CROWN
 Painted Blazes red
 SSP NORTH 5.7'

Certified corner restoration certificate prepared: Yes No _____

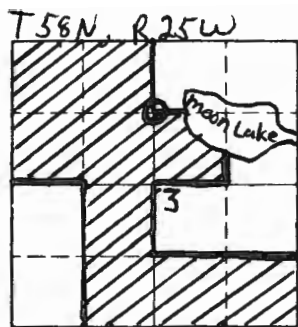
Filed in county records at GRAND RAPIDS Date @ 3/11/42 County Document No. 428725

Identified on aerial photo No. _____ Which is filed at _____

Index No. B-15
(Alphabetical - Numerical)LAND CORNER RECORD
(RECTANGULAR SURVEYS)R9-7150-4 (Rev. 6/13/67)
GPO 802-127T. 58N R. 25W 4 Mer. N.F. CHIPPEWA County ITASCA State MN
CENTER NORTH 1/4 Corner common to sections 3 and _____

EXISTING SURVEYS

Original Government Survey		Original Evidence Found	
Year surveyed _____	Original monument _____ <small>(Wood post, stone, pile of stones, pipe, etc.)</small>	Year of search _____ By _____	Monument found _____
Bearing Trees		Original Bearing Trees Found	
Species _____	Diameter _____	Species _____	Diameter _____
Bearing _____	Distance _____	Bearing _____	Distance _____
Subsequent Corner Restoration		Evidence of Subsequent Corner Restoration Found	
Year surveyed _____ By _____	Where filed or recorded _____	Year of search <u>1991</u> By <u>NLS+M</u>	<u>FOUND USFS MONUMENT. CORNER PROJECTED 30" & WAS LOOSE, LOWERED TO 24" & FIRMED</u>
Monument _____ <small>(Original, concrete post, iron rod, etc.)</small>			
Bearing Trees, Reference Objects		Bearing Trees, Reference Objects	
Species _____	Diameter _____	<u>MAPLE (SDAG)</u>	<u>W. PINE</u>
Bearing _____	Distance _____	<u>8"</u>	<u>30"</u>
		<u>S50°W</u>	<u>S02°W</u>
		<u>58.3'</u>	<u>62.0'</u>
			<u>SPRUCE</u>
			<u>12"</u>
			<u>S89°W</u>
			<u>71.9'</u>



Sketch

○ Corner ▨ F.S. Land

Relation of Evidence to Record Features Along Section Lines

Section line to sections _____
 Object _____
 Record distance _____
 Measured distance _____

Other Evidence

Describe evidence of use and occupation such as roads, fences, clearings, timber cutting lines, plantations, etc.. Cite source of testimony if any. _____

At time of search:

1. Did you have the record description?

Yes No _____

2. How was search area located?

Pacing, chaining, photos, maps, etc. Traverse

3. Man hours spent in search _____

4. Do you think additional search might recover evidence? Yes _____ No

5. Signature Mike Smith

Perpetuation Record

Monument and accessories established. Include brief description of area. _____

6" MAPLE N14°W 28.39'
12" SPRUCE S89°W 71.9'
8" MAPLE SNAG S50°W 58.3'
30" W. PINE S02°W 82.0'
SSP NORTH 4.0'
SSP EAST 4.0'

Certified corner restoration certificate prepared: Yes _____ No

Filed in county records at _____ Date _____ County Document No. _____

Identified on aerial photo No. _____ Which is filed at _____

Index No. B-15.16
(Alphabetical - Numerical)

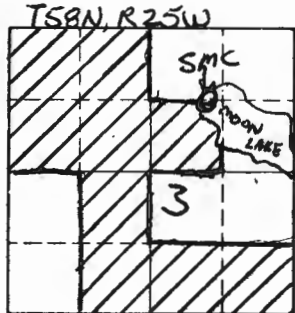
LAND CORNER RECORD
(RECTANGULAR SURVEYS)

R9-7150-4 (Rev. 6/13/67)
GPO 802-127

T. 58N R. 25W 4 Mer. N.F. CHIPPEWA County ITASCA State MN
SMC WEST SHORE Corner common to sections 3 and
- MOON LAKE -

EXISTING SURVEYS

Original Government Survey		Original Evidence Found	
Year surveyed _____	Year of search _____ By _____	Monument found _____	Monument found _____
Original monument _____ <small>(Wood post, stone, pile of stones, pipe, etc.)</small>			
Bearing Trees		Original Bearing Trees Found	
Species _____	Species _____	Diameter _____	Diameter _____
Diameter _____	Diameter _____	Bearing _____	Bearing _____
Bearing _____	Bearing _____	Distance _____	Distance _____
Distance _____	Distance _____		
Subsequent Corner Restoration		Evidence of Subsequent Corner Restoration Found	
Year surveyed _____ By _____	Year of search <u>1991</u> By <u>NLS&M</u>	Where filed or recorded _____	<u>FOUND PIPE FIRM & PLUMB PROJECTS 20" ABOVE</u>
Monument _____ <small>(Original, concrete post, iron rod, etc.)</small>	Monument _____	Monument _____	<u>GROUND</u>
Bearing Trees, Reference Objects		Bearing Trees, Reference Objects	
Species _____	Species <u>BIRCH</u>	Species <u>BIRCH</u>	Species _____
Diameter _____	Diameter <u>12"</u>	Diameter <u>12"</u>	Diameter _____
Bearing _____	Bearing <u>S60W</u>	Bearing <u>N22W</u>	Bearing _____
Distance _____	Distance <u>37.9'</u>	Distance <u>38.5'</u>	Distance _____



Sketch

○ Corner ▨ F.S. Land

Relation of Evidence to Record Features Along Section Lines

Section line to sections _____
 Object _____
 Record distance _____
 Measured distance _____

Other Evidence

Describe evidence of use and occupation such as roads, fences, clearings, timber cutting lines, plantations, etc.. Cite source of testimony if any. _____

At time of search:

1. Did you have the record description?

Yes _____ No

2. How was search area located?

Pacing, chaining, photos, maps, etc. _____

3. Man hours spent in search _____

4. Do you think additional search might recover evidence? Yes _____ No _____

5. Signature Mike Sweet

Perpetuation Record

Monument and accessories established. Include brief description of area. _____

12" BIRCH N22°W 38.5'
 12" BIRCH S60°W 37.9'
 12" BIRCH S12°W 29.68' (NEW)

Certified corner restoration certificate prepared: Yes _____ No

Filed in county records at _____ Date _____ County Document No. _____

Identified on aerial photo No. _____ Which is filed at _____

Index No. B-16
(Alphabetical - Numerical)

LAND CORNER RECORD
(RECTANGULAR SURVEYS)

RD-7150-4 (Rev. 6/13/67)
GPO 802-127

T. 58N R. 25W 4 Mer. N.F. CHIPPEWA County ITASCA State MN.
Property on partition line Corner common to sections 3 and _____
Sub. 5/6.6-6

EXISTING SURVEYS

Original Government Survey

Year surveyed 1991 N.L.S.M.
Original monument Brass capped ~~stone~~ pipe #16089
(Wood post, stone, pile of stones, pipe, etc.)

Bearing Trees

Species	Bearing	Distance
<u>Maple</u>	<u>Birch</u>	<u>Birch</u>
<u>8"</u>	<u>14"</u>	<u>12"</u>
<u>N8°W</u>	<u>S87°W</u>	<u>S11°W</u>
<u>30.25</u>	<u>22.04</u>	<u>16.09</u>

Original Evidence Found

Year of search _____ By _____
Monument found _____

Original Bearing Trees Found

Species	Bearing	Distance
_____	_____	_____
_____	_____	_____
_____	_____	_____
_____	_____	_____

Subsequent Corner Restoration

Year surveyed _____ By _____
Where filed or recorded _____
Monument _____
(Original, concrete post, iron rod, etc.)

Evidence of Subsequent Corner Restoration Found

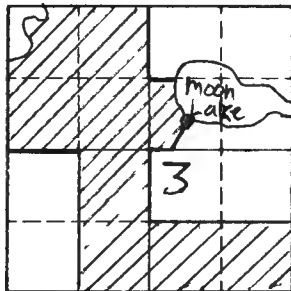
Year of search _____ By _____

Bearing Trees, Reference Objects

Species	Bearing	Distance
_____	_____	_____
_____	_____	_____
_____	_____	_____
_____	_____	_____

Bearing Trees, Reference Objects

Species	Bearing	Distance
_____	_____	_____
_____	_____	_____
_____	_____	_____
_____	_____	_____



Sketch

○ Corner ▨ F.S. Land

Relation of Evidence to Record Features Along Section Lines

Section line to sections _____
 Object _____
 Record distance _____
 Measured distance _____

Other Evidence

Describe evidence of use and occupation such as roads, fences, clearings, timber cutting lines, plantations, etc.. Cite source of testimony if any. _____

At time of search:

1. Did you have the record description?

Yes _____ No _____

2. How was search area located?

Pacing, chaining, photos, maps,
 etc. _____

3. Man hours spent in search _____

4. Do you think additional search might
 recover evidence? Yes _____ No

5. Signature Mike Smith

Perpetuation Record

Monument and accessories established. Include brief description of area.
Corner set at shoreline of Moon Lake on the
normal from the SMC

Certified corner restoration certificate prepared: Yes _____ No

Filed in county records at _____ Date _____ County Document No. _____

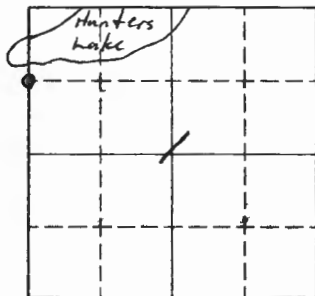
Identified on aerial photo No. _____ Which is filed at _____

T. 58N R. 25W 4th P. Mer. N.F. Chippewa County Itasca State Minnesota
North 1/16 Corner common to sections 1 and 2

EXISTING SURVEYS

Original Government Survey	Original Evidence Found
Year surveyed _____ Original monument _____ <small>(Wood post, stone, pile of stones, pipe, etc.)</small>	Year of search _____ By _____ Monument found _____
<p style="text-align: center;">Bearing Trees</p> Species _____ Diameter _____ Bearing _____ Distance _____	<p style="text-align: center;">Original Bearing Trees Found</p> Species _____ Diameter _____ Bearing _____ Distance _____
Subsequent Corner Restoration	Evidence of Subsequent Corner Restoration Found
Year surveyed _____ By _____ Where filed or recorded _____ Monument _____ <small>(Original, concrete post, iron rod, etc.)</small>	Year of search _____ By _____ _____ _____ _____ _____
<p style="text-align: center;">Bearing Trees, Reference Objects</p> Species _____ Diameter _____ Bearing _____ Distance _____	_____ _____ _____ _____ _____

Relation of Evidence to Record Features Along Section Lines



Sketch

○ Corner ▨ F.S. Land

Section line to sections _____
 Object _____
 Record distance _____
 Measured distance _____

Other Evidence

Describe evidence of use and occupation such as roads, fences, clearings, timber cutting lines, plantations, etc.. Cite source of testimony if any. _____

(Apx) Corner consists of a F. S. tag on an aspen tree. A blue paint line runs east from the corner and south from the corner. A brushed out line runs north from the corner. 1-6-65

At time of search:

1. Did you have the record description?

Yes _____ No X

2. How was search area located?

Pacing, chaining, photos, maps, etc. chaining

3. Man hours spent in search _____

1 hour

4. Do you think additional search might recover evidence? Yes _____ No X

Perpetuation Record

Monument and accessories established. Include brief description of area. _____

County Monument has since been set.

Certified corner restoration certificate prepared: Yes _____ No _____

Filed in county records at _____ Date _____ County Document No. _____

Identified on aerial photo No. _____ Which is filed at _____

5. Signature J. D. Gorman

Index No. C-9
(Alphabetical - Numerical)LAND CORNER RECORD
(RECTANGULAR SURVEYS)R9-7150-4 (Rev. 6/13/67)
GPO 802-127T. S8N R. 25W 4 Mer. N.F. CHIPPEWA County ITASCA State MINN
QUARTER Corner common to sections _____, _____, _____, _____, _____, _____, _____, _____ and 4 and 5

EXISTING SURVEYS

Original Government Survey

Year surveyed 1873
Original monument WOOD POST
(Wood post, stone, pile of stones, pipe, etc.)

Bearing Trees

Species ASPEN ASPEN
Diameter 10" 10"
Bearing N62°W N15°E
Distance 16 LKS 22 LKS

Subsequent Corner Restoration

Year surveyed 1991 By ITASCA CO.
Where filed or recorded ITASCA CO.
Monument _____
(Original, concrete post, iron rod, etc.)

Bearing Trees, Reference Objects

Species R.OAK R.OAK R.OAK R.OAK
Diameter 12" 7" 6" 6"
Bearing N78°W N16°E N55°E S02°W
Distance 11.52' 22.85' 10.37' 8.58'

Original Evidence Found

Year of search _____ By _____
Monument found _____

Original Bearing Trees Found

Species _____
Diameter _____
Bearing _____
Distance _____

Evidence of Subsequent Corner Restoration Found

Year of search 1991 By N.L.S.M.
found county monument in good condition
Found RTs set by county

Bearing Trees, Reference Objects

12" oak Oak Oak Oak
N78°W 7" 6" 6"
11-32 N15°E N55°E S2°W
22.85 10.37 8.58

T58N, R25W



Sketch

○ Corner ▨ F.S. Land

Relation of Evidence to Record Features Along Section Lines

Section line to sections _____

Object _____

Record distance _____

Measured distance _____

Other Evidence

Describe evidence of use and occupation such as roads, fences, clearings, timber cutting lines, plantations, etc.. Cite source of testimony if any. _____

At time of search:

1. Did you have the record description?

Yes No _____

2. How was search area located?

Pacing, chaining, photos, maps, etc. Traverse

3. Man hours spent in search _____

4. Do you think additional search might recover evidence? Yes _____ No

5. Signature M. L. Smith

Perpetuation Record

Monument and accessories established. Include brief description of area. _____

N.L.S.M added SSP 4' North

Certified corner restoration certificate prepared: Yes No _____

Filed in county records at Grand Rapids Date 3/11/02 County Document No. 428726

Identified on aerial photo No. _____ Which is filed at _____

Index No. C-10
(Alphabetical - Numerical)

LAND CORNER RECORD
(RECTANGULAR SURVEYS)

R9-7150-4 (Rev. 6/13/67)
 GPO 802-127

T. 58N R. 25W Mer. N.F. CHIPPEWA County ITASCA State MINNESOTA
Centerwest 1/16 Corner common to sections 4 and _____

EXISTING SURVEYS

Original Government Survey

Year surveyed 1991 N. L. S. M
 Original monument Brass capped pipe
(Wood post, stone, pile of stones, pipe, etc.)

Bearing Trees

Species	Diameter	Bearing	Distance
<u>RED PINE</u>	<u>7"</u>	<u>N02E</u>	<u>65.66 slope</u>
<u>RED PINE</u>	<u>5"</u>	<u>N60E</u>	<u>33.77</u>
<u>BIRCH</u>	<u>12"</u>	<u>N65W</u>	<u>39.00</u>

Original Evidence Found

Year of search _____ By _____
 Monument found _____

Original Bearing Trees Found

Species	Diameter	Bearing	Distance
_____	_____	_____	_____
_____	_____	_____	_____
_____	_____	_____	_____

Subsequent Corner Restoration

Year surveyed _____ By _____
 Where filed or recorded _____
 Monument _____
(Original, concrete post, iron rod, etc.)

Evidence of Subsequent Corner Restoration Found

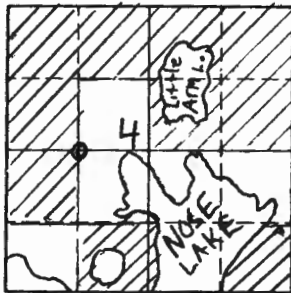
Year of search _____ By _____

Bearing Trees, Reference Objects

Species	Diameter	Bearing	Distance
_____	_____	_____	_____
_____	_____	_____	_____
_____	_____	_____	_____

Bearing Trees, Reference Objects

Species	Diameter	Bearing	Distance
_____	_____	_____	_____
_____	_____	_____	_____
_____	_____	_____	_____



Sketch

○ Corner ▨ F.S. Land

Relation of Evidence to Record Features Along Section Lines

Section line to sections _____
 Object _____
 Record distance _____
 Measured distance _____

Other Evidence

Describe evidence of use and occupation such as roads, fences, clearings, timber cutting lines, plantations, etc.. Cite source of testimony if any. _____

At time of search:

1. Did you have the record description?

Yes _____ No _____

2. How was search area located?

Pacing, chaining, photos, maps,
 etc. _____

3. Man hours spent in search _____

4. Do you think additional search might
 recover evidence? Yes _____ No

5. Signature *Mike Smith*

Perpetuation Record

Monument and accessories established. Include brief description of area.

*Established by N.L.S.M. Set 54" BCP 6" out of ground
 corner falls on south facing slope approx. 150' from
 Swamp edge. Timber is Pine/Aspen/Birch*

Certified corner restoration certificate prepared: Yes _____ No

Filed in county records at _____ Date _____ County Document No. _____

Identified on aerial photo No. _____ Which is filed at _____

Index No. C-11
(Alphabetical - Numerical)LAND CORNER RECORD
(RECTANGULAR SURVEYS)

R9-7150-4 (Rev. 6/13/67)

GPO 802-127

T. 58 N R. 25 W
Center 1/44thMer. N.F. CHIPPEWACounty ITASCAState MINNESOTACorner common to sections 4

and _____

EXISTING SURVEYS

Original Government Survey

Year surveyed 1991 established by N.L.S.M
Original monument 54" Brass capped pipe
(Wood post, stone, pile of stones, pipe, etc.)

Bearing Trees

Species	Diameter	Bearing	Distance
<u>Red Pine</u>	<u>15"</u>	<u>N66 E</u>	<u>18.42</u>
<u>Balsam fir</u>	<u>7"</u>	<u>N03 E</u>	<u>9.86</u>
<u>Red Pine</u>	<u>16"</u>	<u>S85 E</u>	<u>32.87</u>

Subsequent Corner Restoration

Year surveyed _____ By _____
Where filed or recorded _____
Monument _____
(Original, concrete post, iron rod, etc.)

Bearing Trees, Reference Objects

Species	Diameter	Bearing	Distance
_____	_____	_____	_____
_____	_____	_____	_____
_____	_____	_____	_____
_____	_____	_____	_____

Original Evidence Found

Year of search _____ By _____
Monument found _____

Original Bearing Trees Found

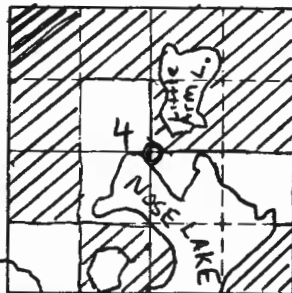
Species	Diameter	Bearing	Distance
_____	_____	_____	_____
_____	_____	_____	_____
_____	_____	_____	_____
_____	_____	_____	_____

Evidence of Subsequent Corner Restoration Found

Year of search _____ By _____

Bearing Trees, Reference Objects

Species	Diameter	Bearing	Distance
_____	_____	_____	_____
_____	_____	_____	_____
_____	_____	_____	_____
_____	_____	_____	_____



Sketch

○ Corner ▨ F.S. Land

Relation of Evidence to Record Features Along Section Lines

Section line to sections _____
 Object _____
 Record distance _____
 Measured distance _____

Other Evidence

Describe evidence of use and occupation such as roads, fences, clearings, timber cutting lines, plantations, etc.. Cite source of testimony if any. _____

At time of search:

1. Did you have the record description?

Yes _____ No _____

2. How was search area located?

Pacing, chaining, photos, maps,
 etc. _____

3. Man hours spent in search _____

4. Do you think additional search might
 recover evidence? Yes _____ No

5. Signature Mark Smoot

Perpetuation Record

Monument and accessories established. Include brief description of area. _____

Set 54" Brass capped pipe 9" out of ground
 corner falls on south facing slope approx. 300' from
 northeast corner of Nose Lake mostly Birch
 found approx. tag on 6" White Pine at S01E 32.5'
 Established by N. L. S. M

Certified corner restoration certificate prepared: Yes _____ No

Filed in county records at _____ Date _____ County Document No. _____

Identified on aerial photo No. _____ Which is filed at _____

Index No. C-11
(Alphabetical - Numerical)

LAND CORNER RECORD
(RECTANGULAR SURVEYS)

R9-7150-4 (Rev. 6/13/67)
GPO 802-127

T. 58 N R. 25 W 4th Mer. N.F. Chippewa County Iowa State Minnesota
Center 1/4 Corner common to sections 4 and _____

EXISTING SURVEYS

Original Government Survey

Year surveyed _____
Original monument _____
(Wood post, stone, pile of stones, pipe, etc.)

Bearing Trees

Species _____
Diameter _____
Bearing _____
Distance _____

Subsequent Corner Restoration

Year surveyed _____ By _____
Where filed or recorded _____
Monument _____
(Original, concrete post, iron rod, etc.)

Bearing Trees, Reference Objects

Species _____
Diameter _____
Bearing _____
Distance _____

Original Evidence Found

Year of search _____ By _____
Monument found _____

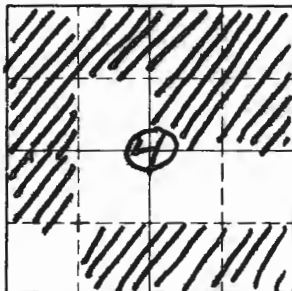
Original Bearing Trees Found

Species _____
Diameter _____
Bearing _____
Distance _____

Evidence of Subsequent Corner Restoration Found

Year of search _____ By _____

Bearing Trees, Reference Objects



Sketch

○ Corner ▨ F.S. Land

Relation of Evidence to Record Features Along Section Lines

Section line to sections _____
 Object _____
 Record distance _____
 Measured distance _____

Other Evidence

Describe evidence of use and occupation such as roads, fences, clearings, timber cutting lines, plantations, etc.. Cite source of testimony if any. _____

At time of search:

1. Did you have the record description?

Yes _____ No _____

2. How was search area located?

Pacing, chaining, photos, maps,
 etc. _____

3. Man hours spent in search _____

4. Do you think additional search might

recover evidence? Yes _____ No _____

5. Signature _____

Perpetuation Record

Monument and accessories established. Include brief description of area

*I put up F.S.L.P. on the N.W. Side of
 a 5" S. Pin 20' South West of Approx.
 C 1/4 cor. I painted blue line North
 & East of cor.*

12/98

Ronald Olson

Certified corner restoration certificate prepared: Yes _____ No _____

Filed in county records at _____ Date _____ County Document No. _____

Identified on aerial photo No. _____ Which is filed at _____

T. 58N R. 25W 4 Mer. N.F. CHIPPEWA County ITASCA State MN
QUARTER Corner common to sections 3 and 4

EXISTING SURVEYS

Original Government Survey

Year surveyed 1873
 Original monument WOOD POST
(Wood post, stone, pile of stones, pipe, etc.)

Bearing Trees

Species W. BIRCH W. BIRCH
 Diameter 8" 8"
 Bearing N85°E S15°W
 Distance 36 LKS 20 LKS

Subsequent Corner Restoration

Year surveyed 1981 By ITASCA CO.
 Where filed or recorded ITASCA CO.
 Monument ALUMINUM CAPPED PIPE
(Original, concrete post, iron rod, etc.)

Bearing Trees, Reference Objects

Species	<u>ASH</u>	<u>ASH</u>	<u>MAPLE</u>	<u>X IN ROCK</u>
Diameter	<u>10"</u>	<u>10"</u>	<u>4"</u>	<u>1' x 1'</u>
Bearing	<u>S80°E</u>	<u>N52°E</u>	<u>S26°W</u>	<u>S16°E</u>
Distance	<u>16.23'</u>	<u>39.05'</u>	<u>16.98'</u>	<u>22.83'</u>

Original Evidence Found

Year of search _____ By _____
 Monument found _____

Original Bearing Trees Found

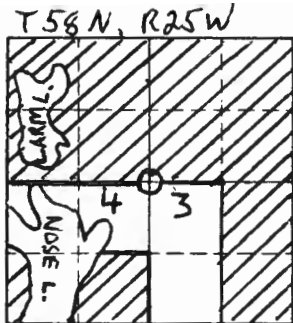
Species _____
 Diameter _____
 Bearing _____
 Distance _____

Evidence of Subsequent Corner Restoration Found

Year of search 1991 By N.L.S.M.
 Found county monument and following
 trees "X" in rock SSP 4" Maple
 S 19° W West S 24° W
 22.85 3.10' 16.75'
 (1981) (1977) (1981)

Bearing Trees, Reference Objects

Ash	<u>10"</u> Ash	Ash	Ash
8"	12"	8"	8"
S 87° W	N 20° W	S 75° E	N 55° E
6.21 (1981)	25.12 (1977)	17.12 (1981)	34.46 (1981)



Sketch

○ Corner ▨ F.S. Land

Relation of Evidence to Record Features Along Section Lines

Section line to sections _____
 Object _____
 Record distance _____
 Measured distance _____

Other Evidence

Describe evidence of use and occupation such as roads, fences, clearings, timber cutting lines, plantations, etc.. Cite source of testimony if any. _____

At time of search:

1. Did you have the record description?

Yes No _____

2. How was search area located?

Pacing, chaining, photos, maps, etc. traverse

Perpetuation Record
 Monument and accessories established. Include brief description of area. _____

No. Sam. added:

5" Ash N32°W 6.62'

3. Man hours spent in search _____

4. Do you think additional search might recover evidence? Yes _____ No

Certified corner restoration certificate prepared: Yes No _____

Filed in county records at Grand Rapids Date 1/13/92 County Document No. 478733

Identified on aerial photo No. _____ Which is filed at _____

5. Signature Mark Smid

Index
File No. C-13

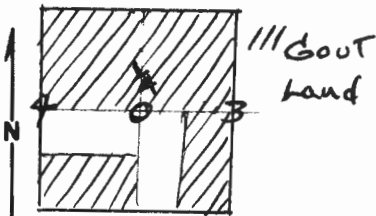
CORNER RECORD (SEARCH)

Tract or
Survey No. _____ Cor.
No. 3+4

T 58 R. 25
Merid. 4th

R.D. Marcell County Itasca
N.F. Chippewa State Minn.

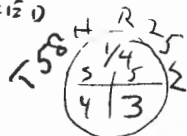
CORNER DIAGRAM



DESCRIBE CORNER MONUMENT FOUND
Itasca Co. Monument

DESCRIBE BEARING TREES OR OTHER OFFICIAL ACCESSORIES FOUND

FOUND 2" IRON PIPE CAPPED W/ ALUM. CAP
IT PLACE MARKED



1/4 COR. Sec. 3+4

PHOTO IDENTIFICATION DATA

Photo No. _____
Filed At. _____
Object Ident. _____
Ident. By _____

Signature _____

PLANE COORDINATE POSITION DATA

State _____ Zone _____
X _____
Y _____
Estab. By _____

Agency _____

Signature

Title

Division

Headquarters

Date

7100-52

REV. 65 5

CORNER RECORD (PERPETUATION)

MONUMENT: DESCRIBE NEW MONUMENT SET, OR WORK DONE TO PRESERVE EXISTING MONUMENT

~~Atasca~~ ~~COURSEY~~ Monument

ACCESSORIES DESCRIBE NEW BT'S WITNESS OBJECTS ETC. ESTABLISHED, OR WORK DONE TO PRESERVE EXISTING EVIDENCE

BEARING TREES PLACED: ASH 14" N 17W 25.12' MKT 1/4 54 BT

SET STEEL SIGN, 6' POST W/FS SIGNS 54-2 & 54-4 WEST 3.3'

Work Done By R. OLESAN Title _____ Date _____ State Registration No. or Agency _____

Certified Cor. Record Prepared? Yes No Filed At: _____ Date _____

REMARKS

Index File No. T. R. M. Tract or Surv. No. Cor. 12. 13

Index No. C-14
(Alphabetical - Numerical)

LAND CORNER RECORD
(RECTANGULAR SURVEYS)

R9-7150-4 (Rev. 6/13/67)
GPO 802-127

T. 58N R. 25W 4th Mer. N.F. CHIPPEWA County ITASCA State MINNESOTA
Centerwest 1/6 Corner common to sections 3 and _____

EXISTING SURVEYS

Original Government Survey

Year surveyed 1991 N.L.S.M.
Original monument _____
(Wood post, stone, pile of stones, pipe, etc.)

Bearing Trees

Species	<u>MAPLE</u>	<u>MAPLE</u>	<u>MAPLE</u>
Diameter	<u>5"</u>	<u>6"</u>	<u>4"</u>
Bearing	<u>S11E</u>	<u>S89E</u>	<u>N02E</u>
Distance	<u>30.06</u>	<u>18.07</u>	<u>42.58</u>

Original Evidence Found

Year of search _____ By _____
Monument found _____

Original Bearing Trees Found

Species	_____	_____	_____
Diameter	_____	_____	_____
Bearing	_____	_____	_____
Distance	_____	_____	_____

Subsequent Corner Restoration

Year surveyed _____ By _____
Where filed or recorded _____
Monument _____
(Original, concrete post, iron rod, etc.)

Evidence of Subsequent Corner Restoration Found

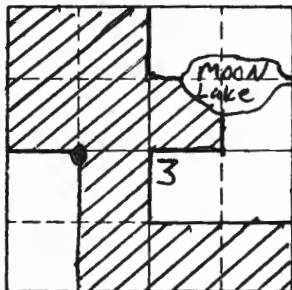
Year of search _____ By _____

Bearing Trees, Reference Objects

Species	_____	_____	_____
Diameter	_____	_____	_____
Bearing	_____	_____	_____
Distance	_____	_____	_____

Bearing Trees, Reference Objects

Species	_____	_____	_____
Diameter	_____	_____	_____
Bearing	_____	_____	_____
Distance	_____	_____	_____



Sketch

○ Corner ▨ F.S. Land

Relation of Evidence to Record Features Along Section Lines

Section line to sections _____
 Object _____
 Record distance _____
 Measured distance _____

Other Evidence

Describe evidence of use and occupation such as roads, fences, clearings, timber cutting lines, plantations, etc.. Cite source of testimony if any. _____

At time of search:

1. Did you have the record description?

Yes _____ No _____

2. How was search area located?

Pacing, chaining, photos, maps, etc. _____

3. Man hours spent in search _____

4. Do you think additional search might recover evidence? Yes _____ No _____

5. Signature *M. L. Swad*

Perpetuation Record

Monument and accessories established. Include brief description of area.

Established by N.L.S.M. corner falls \pm 300' west of Road no. ~~3519~~ 3519 set 54" BLP 8" above ground
 Timber is mixed

Certified corner restoration certificate prepared: Yes _____ No

Filed in county records of _____ Date _____ County Document No. _____

Identified on aerial photo No. _____ Which is filed at _____

Index No. C-15
(Alphabetical - Numerical)

LAND CORNER RECORD
(RECTANGULAR SURVEYS)

R9-7150-4 (Rev. 6/13/67)
 GPO 802-127

T. 58 N R. 25 W 4th Mer. N.F. CHIPPEWA County ITASCA State MN.
C¹⁴ Corner common to sections 3 and _____

EXISTING SURVEYS

Original Government Survey

Year surveyed 1991 N.L.S.M.
 Original monument Brass capped pipe #16089
(Wood post, stone, bit of stone, pipe, etc.)

Bearing Trees

Species	Diameter	Bearing	Distance
<u>Oak</u>	<u>10"</u>	<u>S75°E</u>	<u>20.64</u>
<u>Oak</u>	<u>8"</u>	<u>S11°E</u>	<u>11.66</u>
<u>Oak</u>	<u>7"</u>	<u>S45E</u>	<u>31.06</u>

Original Evidence Found

Year of search _____ By _____
 Monument found _____

Original Bearing Trees Found

Species	Diameter	Bearing	Distance
_____	_____	_____	_____
_____	_____	_____	_____
_____	_____	_____	_____

Subsequent Corner Restoration

Year surveyed _____ By _____
 Where filed or recorded _____
 Monument _____
(Original, concrete post, man rod, etc.)

Evidence of Subsequent Corner Restoration Found

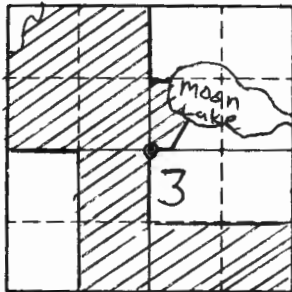
Year of search _____ By _____

Bearing Trees, Reference Objects

Species	Diameter	Bearing	Distance
_____	_____	_____	_____
_____	_____	_____	_____
_____	_____	_____	_____

Bearing Trees, Reference Objects

Species	Diameter	Bearing	Distance
_____	_____	_____	_____
_____	_____	_____	_____
_____	_____	_____	_____



Sketch

○ Corner ▨ F.S. Land

Relation of Evidence to Record Features Along Section Lines

Section line to sections _____
 Object _____
 Record distance _____
 Measured distance _____

Other Evidence

Describe evidence of use and occupation such as roads, fences, clearings, timber cutting lines, plantations, etc.. Cite source of testimony if any. _____

At time of search:

1. Did you have the record description?

Yes _____ No _____

2. How was search area located?

Pacing, chaining, photos, maps,
 etc. _____

3. Man hours spent in search _____

4. Do you think additional search might
 recover evidence? Yes _____ No

5. Signature Mede Small

Perpetuation Record

Monument and accessories established. Include brief description of area. _____

Corner set at the intersection of the N-S 1/4
 line and the E-W 1/4 line

Certified corner restoration certificate prepared: Yes _____ No

Filed in county records at _____ Date _____ County Document No. _____

Identified on aerial photo No. _____ Which is filed at _____

Index No. C-15 1/2
(Alphabetical - Memorized)

LAND CORNER RECORD
(RECTANGULAR SURVEYS)

R9-7150-4 (Rev. 6/13/67)
GPO 802-127

T. 58 N R. 75 W 4th Mer. N.F. CHIPPEWA County ITASCA State Mn
SMC G.L. 5/6 6 Corner common to sections 3 and _____

EXISTING SURVEYS

Original Government Survey

Year surveyed 1991 N.L.S. Mo
Original monument Brass capped ~~stone~~ pipe #16089
(Wood post, stone, pile of stones, pipe, etc.)

Bearing Trees

Species Tamarack Tamarack Tamarack
Diameter 6" 4" 5"
Bearing S28°W S16°E S48°E
Distance 65.07 92.74 69.27

Subsequent Corner Restoration

Year surveyed _____ By _____
Where filed or recorded _____
Monument _____
(Original, concrete post, iron rod, etc.)

Bearing Trees, Reference Objects

Species _____
Diameter _____
Bearing _____
Distance _____

Original Evidence Found

Year of search _____ By _____
Monument found _____

Original Bearing Trees Found

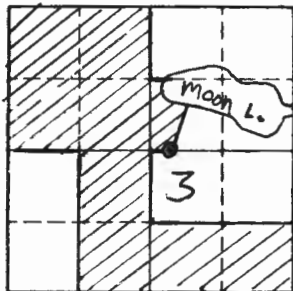
Species _____
Diameter _____
Bearing _____
Distance _____

Evidence of Subsequent Corner Restoration Found

Year of search _____ By _____

Bearing Trees, Reference Objects

Species _____
Diameter _____
Bearing _____
Distance _____



Sketch

○ Corner ▨ F.S. Land

Relation of Evidence to Record Features Along Section Lines

Section line to sections _____
 Object _____
 Record distance _____
 Measured distance _____

Other Evidence

Describe evidence of use and occupation such as roads, fences, clearings, timber cutting lines, plantations, etc.. Cite source of testimony if any. _____

At time of search:

1. Did you have the record description?

Yes _____ No _____

2. How was search area located?

Pacing, chaining, photos, maps, etc. _____

3. Man hours spent in search _____

4. Do you think additional search might recover evidence? Yes _____ No

5. Signature Mete Smail

Perpetuation Record

Monument and accessories established. Include brief description of area.

Corner set at the intersection of E-W 1/4 line and adjusted original meander line

Certified corner restoration certificate prepared: Yes _____ No

Filed in county records at _____ Date _____ County Document No. _____

Identified on aerial photo No. _____ Which is filed at _____

Index No. C 25
(Alphabetical - Numerical)

LAND CORNER RECORD
(RECTANGULAR SURVEYS)

T. 58N R. 25W 4th P. Mer. N.F. Chippewa County Itasca State Minnesota
Corner common to sections 1 and 6

EXISTING SURVEYS

Original Government Survey

Year surveyed _____
Original monument _____
(Wood post, stone, pile of stones, pipe, etc.)

Bearing Trees

Species _____
Diameter _____
Bearing _____
Distance _____

Subsequent Corner Restoration

Year surveyed 1957 By Itasca County
Where filed or recorded _____
Monument _____
(Original, concrete post, iron rod, etc.)

Bearing Trees, Reference Objects

Species TAMARACK SPRUCE
Diameter 12" 14"
Bearing N11W S66W
Distance 32.12 16.10
CO-Tag FOS-Tag

Original Evidence Found

Year of search _____ By _____
Monument found _____

Original Bearing Trees Found

Species _____
Diameter _____
Bearing _____
Distance _____

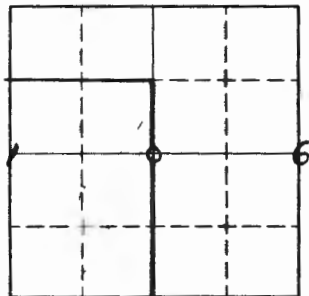
Evidence of Subsequent Corner Restoration Found

Year of search 1964 By Gorman & Jahnke

Itasca county re-survey
Brasscap found

W. Birch Bl. Spruce

S35W S58E
11.10 10.10



R25W Sketch R24W

○ Corner ▨ F.S. Land

Relation of Evidence to Record Features Along Section Lines

Section line to sections _____
 Object _____
 Record distance _____
 Measured distance _____

Other Evidence

Describe evidence of use and occupation such as roads, fences, clearings, timber cutting lines, plantations, etc.. Cite source of testimony if any. Brushed line painted blue going N & S. Location tag on Bl. Spruce tree. In a tamarack swamp. (9-17-64)

At time of search:

1. Did you have the record description?

Yes _____ No X

2. How was search area located?

Pacing, chaining, photos, maps, etc. Brushed line & pacing

3. Man hours spent in search 0

4. Do you think additional search might

recover evidence? Yes _____ No X

5. Signature G. R. Zuberke

Perpetuation Record

Monument and accessories established. Include brief description of area. _____

Certified corner restoration certificate prepared: Yes _____ No _____

Filed in county records at _____ Date _____ County Document No. _____

Identified on aerial photo No. _____ Which is filed at _____

Index No. C 25
(Alphabetical - Numerical)

LAND CORNER RECORD
(RECTANGULAR SURVEYS)

RS-5680-11 (5/12/81)

T. 58 N R. 25 W 4th P. Mer. N.F. Chippewa County Stasca State Minnesota
54 Corner common to sections 1 and 6

EXISTING SURVEYS

Original Government Survey

Year surveyed 1873
 Original monument WOOD POST
(wood post, stone, pile of stones, pipe, etc.)

Bearing Trees

Species	<u>SPRUCE</u>	<u>SPRUCE</u>
Diameter	<u>8"</u>	<u>8"</u>
Bearing	<u>N 19 W</u>	<u>N 44 E</u>
Distance	<u>20 1/2</u>	<u>22 1/2</u>
	<u>13.2'</u>	<u>14.52'</u>

Original Evidence Found

Year of search 1917 By ITASCA CO CRAIG
 Monument found FD ORIGINAL SPRUCE & SET IRON

Original Bearing Trees Found

Species	<u>TAMARACK</u>	<u>TAMARACK</u>
Diameter	<u>8"</u>	<u>10"</u>
Bearing	<u>N 2 W</u>	<u>S 16 E</u>
Distance	<u>39.8</u>	<u>14.3'</u>

Subsequent Corner Restoration

Year surveyed 1961 By ITASCA CO PELIBUIN
 Where filed or recorded ITASCA CO
 Monument Ed 1917 & IRON & TAMARACK ST. @ S 16 E
14.3'
(Original, concrete post, wood rod, etc.)

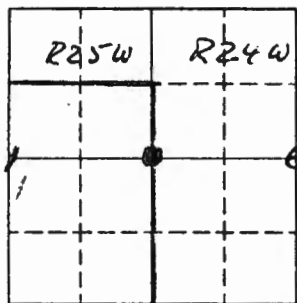
Evidence of Subsequent Corner Restoration Found

Year of search 1964 By Gorman + Jaluka
Stasca county re-survey
Brasscap found.

Bearing Trees, Reference Objects

Species	<u>BERCH</u>	<u>SPRUCE</u>
Diameter	<u>6"</u>	<u>4"</u>
Bearing	<u>S 35 W</u>	<u>S 58 1/2 E</u>
Distance	<u>11.1</u>	<u>10.1</u>

Species	<u>W. Birch</u>	<u>W. Spruce</u>
Diameter	<u>5"</u>	<u>4"</u>
Bearing	<u>S 35 W</u>	<u>S 58 1/2 E</u>
Distance	<u>11.1'</u>	<u>10.1'</u>



Sketch

○ Corner ▨ F.S. Land

Relation of Evidence to Record Features Along Section Lines

Section line to sections _____
 Object _____
 Record distance _____
 Measured distance _____

Other Evidence

Describe evidence of use and occupation such as roads, fences, clearings, timber cutting lines, plantations, etc.. Cite source of testimony if any. *Brushed line painted blue going N + S. Location tag on Bl. Spruce tree. See a Tamarack swamp. (9817-64)*

At time of search:

1. Did you have the record description?

Yes _____ No X

2. How was search area located?

Pacing, chaining, photos, maps, etc. *brushed line + pacing*

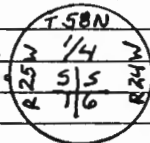
3. Man hours spent in search 0

4. Do you think additional search might recover evidence? Yes _____ No X

Perpetuation Record

Monument and accessories established. Include brief description of area. _____

MONUMENT STAMPED:



8' STEEL ALUM POST SOUTH 3.15'

Certified corner restoration certificate prepared: Yes _____ No _____

Filed in county records at _____ Date _____ County Document No. _____

Index No. C-25
(Alphabetical - Numerical)

LAND CORNER RECORD
(RECTANGULAR SURVEYS)

RS-7 150-4 (Rev. 6/13/67)
GPO 502-127

T. 58 R. 25 4TH 5TH Mer. N.F. CHIPPewa County ETASCA State MN
QUARTER Corner common to sections _____ and _____

EXISTING SURVEYS

~~Original~~ Government Survey

Year surveyed 1970
Original monument Ed 1917 MONUMENT AND 1961 B.T.S.
(Wood post, stone, pile of stones, pipe, etc.)

Bearing Trees

Species TAMARACK SPRUCE
Diameter 12 14"
Bearing N11W S66W
Distance 38.12 16.00

Subsequent Corner Restoration

Year surveyed _____ By _____
Where filed or recorded _____
Monument _____
(Original, concrete post, iron rod, etc.)

Bearing Trees, Reference Objects

Species _____
Diameter _____
Bearing _____
Distance _____

Original Evidence Found

Year of search _____ By _____
Monument found _____

Original Bearing Trees Found

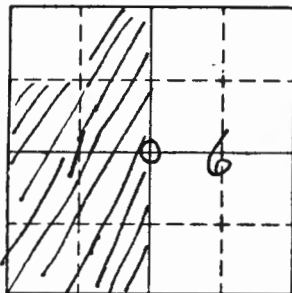
Species _____
Diameter _____
Bearing _____
Distance _____

Evidence of Subsequent Corner Restoration Found

Year of search _____ By _____

Bearing Trees, Reference Objects

Species _____
Diameter _____
Bearing _____
Distance _____



Sketch

○ Corner ▨ F.S. Land

Relation of Evidence to Record Features Along Section Lines

Section line to sections _____
 Object _____
 Record distance _____
 Measured distance _____

Other Evidence

Describe evidence of use and occupation such as roads, fences, clearings, timber cutting lines, plantations, etc.. Cite source of testimony if any. _____

At time of search:

1. Did you have the record description?

Yes _____ No _____

2. How was search area located?

Pacing, chaining, photos, maps,
 etc. _____

3. Man hours spent in search _____

4. Do you think additional search might

recover evidence? Yes _____ No _____

5. Signature _____

Perpetuation Record

Monument and accessories established. Include brief description of area. _____

Certified corner restoration certificate prepared: Yes _____ No _____

Filed in county records at _____ Date _____ County Document No. _____

Identified on aerial photo No. _____ Which is filed at _____

Index No. D-7
(Alphabetical - Numerical)

LAND CORNER RECORD
(RECTANGULAR SURVEYS)

R9-7150-4 (Rev. 6/13/67)
GPO 802-127

T. 58 N R. 25 W 4 Mer. N.F. Chippewa County Itasca State Minnesota
South 1/4 Corner common to sections 5 and _____

EXISTING SURVEYS

Original Government Survey

Year surveyed _____
Original monument _____
(Wood post, stone, pile of stones, pipe, etc.)

Bearing Trees

Species _____
Diameter _____
Bearing _____
Distance _____

Subsequent Corner Restoration

Year surveyed _____ By _____
Where filed or recorded _____
Monument _____
(Original, concrete post, iron rod, etc.)

Bearing Trees, Reference Objects

Species _____
Diameter _____
Bearing _____
Distance _____

Original Evidence Found

Year of search _____ By _____
Monument found _____

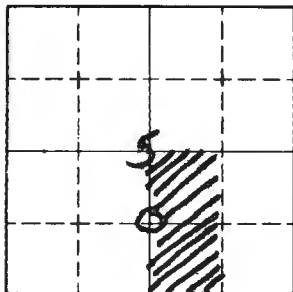
Original Bearing Trees Found

Species _____
Diameter _____
Bearing _____
Distance _____

Evidence of Subsequent Corner Restoration Found

Year of search _____ By _____

Bearing Trees, Reference Objects



Sketch

○ Corner ▨ F.S. Land

Relation of Evidence to Record Features Along Section Lines

Section line to sections _____
 Object _____
 Record distance _____
 Measured distance _____

Other Evidence

Describe evidence of use and occupation such as roads, fences, clearings, timber cutting lines, plantations, etc.. Cite source of testimony if any. _____

At time of search:

1. Did you have the record description?

Yes _____ No _____

2. How was search area located?

Pacing, chaining, photos, maps, etc. _____

3. Man hours spent in search _____

4. Do you think additional search might recover evidence? Yes _____ No _____

5. Signature _____

Perpetuation Record

Monument and accessories established. Include brief description of area.

I put up F.S. L.P. on The East Side of a 10" Birch marking Approx 1/16 cor. Birch was blazed on 4 sides years ago. Blue line running South of cor

12/28

Ronald Olson

Certified corner restoration certificate prepared: Yes _____ No _____

Filed in county records at _____ Date _____ County Document No. _____

Identified on aerial photo No. _____ Which is filed at _____

Index No. D-9

(Alphabetical - Numerical)

LAND CORNER RECORD
(RECTANGULAR SURVEYS)

R9-7150-4 (Rev. 6/13/67)

GPO 502-127

T. 50N R. 25W 4TH Mer. N.F. CHIPPEWA County BITASCA State MN
S 1/4 Corner common to sections 5 7 and _____

EXISTING SURVEYS

Original Government Survey

Year surveyed 1991 ESTABLISHED BY NILS & MOriginal monument SUAMA TYPE ALUMINUM
(Wood post, stone, pile of stones, pipe, etc.)

Bearing Trees

Species	<u>SPRUCE</u>	<u>SPRUCE</u>	<u>SPRUCE</u>
Diameter	<u>5"</u>	<u>3"</u>	<u>4"</u>
Bearing	<u>N47°W</u>	<u>N72°E</u>	<u>N88°W</u>
Distance	<u>22.37'</u>	<u>30.71'</u>	<u>0.19'</u>

Subsequent Corner Restoration

Year surveyed _____ By _____

Where filed or recorded _____

Monument _____
(Original, concrete post, wax rod, etc.)

Bearing Trees, Reference Objects

Species	_____	_____	_____
Diameter	_____	_____	_____
Bearing	_____	_____	_____
Distance	_____	_____	_____

Original Evidence Found

Year of search _____ By _____

Monument found _____

Original Bearing Trees Found

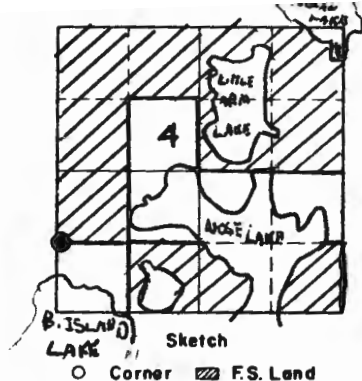
Species	_____	_____	_____
Diameter	_____	_____	_____
Bearing	_____	_____	_____
Distance	_____	_____	_____

Evidence of Subsequent Corner Restoration Found

Year of search _____ By _____

Bearing Trees, Reference Objects

Species	_____	_____	_____
Diameter	_____	_____	_____
Bearing	_____	_____	_____
Distance	_____	_____	_____



Relation of Evidence to Record Features Along Section Lines

Section line to sections _____
 Object _____
 Record distance _____
 Measured distance _____

Other Evidence

Describe evidence of use and occupation such as roads, fences, clearings, timber cutting lines, plantations, etc.. Cite source of testimony if any. _____

At time of search:

1. Did you have the record description?

Yes _____ No _____

2. How was search area located?

Pacing, chaining, photos, maps, etc. _____

3. Man hours spent in search _____

4. Do you think additional search might recover evidence? Yes _____ No _____

5. Signature Mule Sweet

Perpetuation Record

Monument and accessories established. Include brief description of area.

corner falls in spruce bog approx 150' east of small pond. Highland approx 50' east & 75' north Swamp type monument 6" out of ground

Certified corner restoration certificate prepared: Yes _____ No

Filed in county records of _____ Date _____ County Document No. _____

Identified on aerial photo No. _____ Which is filed at _____

Index No. D-10
(Alphabetical - Numerical)

LAND CORNER RECORD
(RECTANGULAR SURVEYS)

RD-7 150-4 (Rev. 6/13/67)
GPO 502-127

T. 58N R. 25W 4th Mer. N.F. CHIPPEWA County ITASCA State MINNESOTA
Southwest 1/16 Corner common to sections 4 and _____

EXISTING SURVEYS

Original Government Survey

Year surveyed 1991 N.L.S.M
Original monument Swamp type aluminum capped monument
(Wood post, stone, dike of stones, pipe, etc.)

Bearing Trees

Species	Diameter	Bearing	Distance
<u>TAMARACK</u>	<u>5"</u>	<u>S79E</u>	<u>13.90</u>
<u>SPRUCE</u>	<u>4"</u>	<u>North</u>	<u>9.15</u>
<u>TAMARACK</u>	<u>6"</u>	<u>N52W</u>	<u>6.39</u>

Subsequent Corner Restoration

Year surveyed _____ By _____
Where filed or recorded _____
Monument _____
(Original, concrete post, iron rod, etc.)

Bearing Trees, Reference Objects

Species	Diameter	Bearing	Distance
_____	_____	_____	_____
_____	_____	_____	_____
_____	_____	_____	_____

Original Evidence Found

Year of search _____ By _____
Monument found _____

Original Bearing Trees Found

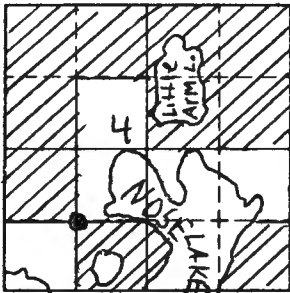
Species	Diameter	Bearing	Distance
_____	_____	_____	_____
_____	_____	_____	_____
_____	_____	_____	_____

Evidence of Subsequent Corner Restoration Found

Year of search _____ By _____

Bearing Trees, Reference Objects

Species	Diameter	Bearing	Distance
_____	_____	_____	_____
_____	_____	_____	_____
_____	_____	_____	_____



Sketch

○ Corner ▨ F.S. Land

Relation of Evidence to Record Features Along Section Lines

Section line to sections _____
 Object _____
 Record distance _____
 Measured distance _____

Other Evidence

Describe evidence of use and occupation such as roads, fences, clearings, timber cutting lines, plantations, etc.. Cite source of testimony if any. _____

At time of search:

1. Did you have the record description?

Yes No _____

2. How was search area located?

Pacing, chaining, photos, maps, etc. traverse

3. Man hours spent in search _____

4. Do you think additional search might recover evidence? Yes _____ No

5. Signature Mike Smart

Perpetuation Record

Monument and accessories established. Include brief description of area.
Established by N. L. S. M. Set Swamp type Aluminum monument 5" above ground. Corner falls approx. 150' south of high ground

Certified corner restoration certificate prepared: Yes _____ No

Filed in county records at _____ Date _____ County Document No. _____

Identified on aerial photo No. _____ Which is filed at _____

Index No. D-11
(Alphabetical - Numerical)

LAND CORNER RECORD
(RECTANGULAR SURVEYS)

R9-7150-4 (Rev. 6/13/67)
GPO 802-127

T. 58N R. 25W 4th Mer. N.F. CHIPPEWA County ITASCA State MINN.
smc on South 1/2 line Corner common to sections 4 and _____
West shore Nose Lake

EXISTING SURVEYS

Original Government Survey

Year surveyed 1991 No. Lo. S. M.
Original monument Brass capped pipe # 16084
(Wood post, stone, pile of stones, pipe, etc.)

Bearing Trees

Species Maple Double Birch Spruce
Diameter 6" 6" 5.840W
Bearing S69°E S10°E 4"
Distance 11.13 11.87 16.69

Subsequent Corner Restoration

Year surveyed _____ By _____
Where filed or recorded _____
Monument _____
(Original, concrete post, iron rod, etc.)

Bearing Trees, Reference Objects

Species _____
Diameter _____
Bearing _____
Distance _____

Original Evidence Found

Year of search _____ By _____
Monument found _____

Original Bearing Trees Found

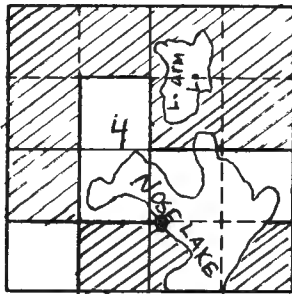
Species _____
Diameter _____
Bearing _____
Distance _____

Evidence of Subsequent Corner Restoration Found

Year of search _____ By _____

Bearing Trees, Reference Objects

Species _____
Diameter _____
Bearing _____
Distance _____



Sketch

○ Corner ▨ F.S. Land

Relation of Evidence to Record Features Along Section Lines

Section line to sections _____
 Object _____
 Record distance _____
 Measured distance _____

Other Evidence

Describe evidence of use and occupation such as roads, fences, clearings, timber cutting lines, plantations, etc.. Cite source of testimony if any. _____

At time of search:

1. Did you have the record description?

Yes _____ No _____

2. How was search area located?

Pacing, chaining, photos, maps, etc. _____

3. Man hours spent in search _____

4. Do you think additional search might recover evidence? Yes _____ No

5. Signature M. L. Simil

Perpetuation Record

Monument and accessories established. Include brief description of area.
Corner set at the intersection of the west shore of Nose lake and the S 1/2 line of Section 4

Certified corner restoration certificate prepared: Yes _____ No

Filed in county records at _____ Date _____ County Document No. _____

Identified on aerial photo No. _____ Which is filed at _____

Index No. D-12,13
(Alphabetical - Nonsectors)

LAND CORNER RECORD
(RECTANGULAR SURVEYS)

R9-7150-4 (Rev. 6/13/67)
GPO 502-127

T. 58N R. 25W 4TH Mer. N.F. CHIPPEWA County ITASCA State MINNESOTA
Smc Nose Lake Corner common to sections 4 and _____
East Shore Silco Inc

EXISTING SURVEYS

Original Government Survey

Year surveyed 1991 N.L.S. & M
Original monument BRASS CAPPED PIPE
(Wood post, stone, pile of stones, pipe, etc.)

Bearing Trees

Species MAPLE BIRCH RED PINE
Diameter 5" 4" 21"
Bearing N35°E S85°E S00°E
Distance 39.95' 39.50' 62.50'

Subsequent Corner Restoration

Year surveyed _____ By _____
Where filed or recorded _____
Monument _____
(Original, concrete post, man rod, etc.)

Bearing Trees, Reference Objects

Species _____
Diameter _____
Bearing _____
Distance _____

Original Evidence Found

Year of search _____ By _____
Monument found _____

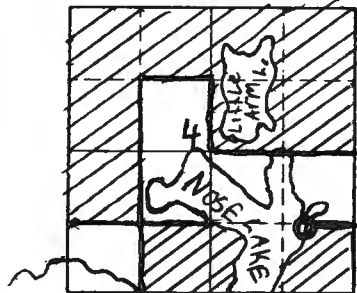
Original Bearing Trees Found

Species _____
Diameter _____
Bearing _____
Distance _____

Evidence of Subsequent Corner Restoration Found

Year of search _____ By _____

Bearing Trees, Reference Objects



Sketch
 O Corner ▨ F.S. Land

Relation of Evidence to Record Features Along Section Lines

Section line to sections _____
 Object _____
 Record distance _____
 Measured distance _____

Other Evidence

Describe evidence of use and occupation such as roads, fences, clearings, timber cutting lines, plantations, etc.. Cite source of testimony if any. _____

At time of search:

1. Did you have the record description?

Yes _____ No _____

2. How was search area located?

Pacing, chaining, photos, maps, etc. _____

3. Man hours spent in search _____

4. Do you think additional search might recover evidence? Yes _____ No X

5. Signature Steven Pappin

Perpetuation Record

Monument and accessories established. Include brief description of area.

ESTABLISHED BY N.L.S. & M SET 52" x 2 1/2" BRASS CAPPED PIPE ON NATURAL BURN EAST SIDE OF NOSE LAKE. CORNER CALL. POSITION FALLS IN LAKE PULLED EAST 4' TO SOLID GROUND. 6" WIDE BRASS RINGS WERE NOT PAINTED ON BT'S DUE TO PROXIMITY TO LAKE

Certified corner restoration certificate prepared: Yes _____ No ✓

Filed in county records at _____ Date _____ County Document No. _____

Identified on aerial photo No. _____ Which is filed at _____

Index No. D-13
(Alphabetical - Numerical)

LAND CORNER RECORD
(RECTANGULAR SURVEYS)

R9-7150-4 (Rev. 6/13/67)
GPO 802-127

T. 58N R. 25W 4th Mer. N.F. CHIPPEWA County ITASCA State MINNESOTA
South 1/10 Corner common to sections 4, 3 and _____

EXISTING SURVEYS

Original Government Survey

Year surveyed 1991 ESTABLISHED BY N.L. SEM

Original monument 52" BRASS CAPPED PIPE
(Wood post, stone, pile of stones, pipe, etc.)

Bearing Trees

Species	<u>MAPLE</u>	<u>MAPLE</u>	<u>IRONWOOD</u>
Diameter	<u>6"</u>	<u>6"</u>	<u>9"</u>
Bearing	<u>N 39° W</u>	<u>S 85° W</u>	<u>S 11° E</u>
Distance	<u>20.35'</u>	<u>21.10'</u>	<u>28.02'</u>

Original Evidence Found

Year of search _____ By _____

Monument found _____

Original Bearing Trees Found

Species	_____	_____	_____
Diameter	_____	_____	_____
Bearing	_____	_____	_____
Distance	_____	_____	_____

Subsequent Corner Restoration

Year surveyed _____ By _____

Where filed or recorded _____

Monument _____
(Original, concrete post, iron rod, etc.)

Evidence of Subsequent Corner Restoration Found

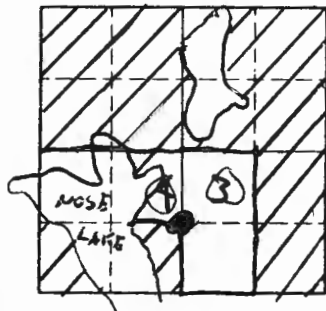
Year of search _____ By _____

Bearing Trees, Reference Objects

Species	_____	_____	_____
Diameter	_____	_____	_____
Bearing	_____	_____	_____
Distance	_____	_____	_____

Bearing Trees, Reference Objects

Species	_____	_____	_____
Diameter	_____	_____	_____
Bearing	_____	_____	_____
Distance	_____	_____	_____



Sketch

○ Corner ▨ F.S. Land

Relation of Evidence to Record Features Along Section Lines

Section line to sections _____
 Object _____
 Record distance _____
 Measured distance _____

Other Evidence

Describe evidence of use and occupation such as roads, fences, clearings, timber cutting lines, plantations, etc.. Cite source of testimony if any. _____

At time of search:

1. Did you have the record description?

Yes _____ No _____

2. How was search area located?

Pacing, chaining, photos, maps,
 etc. _____

3. Man hours spent in search _____

4. Do you think additional search might
 recover evidence? Yes _____ No

5. Signature Steven J. Papp

Perpetuation Record

Monument and accessories established. Include brief description of area. _____

ESTABLISHED BY A.L.S. & M. SET 52" BRASS CAPED PIPE WITH 9" ABOVE GROUND. CORNER FANS ON THE NORTHWEST CORNER OF OLD CLEARCUT ON A WEST FACING SLOPE

Certified corner restoration certificate prepared: Yes _____ No

Filed in county records at _____ Date _____ County Document No. _____

Identified on aerial photo No. _____ Which is filed at _____

Index No. D-15
(Alphabetical - Numerical)

LAND CORNER RECORD
(RECTANGULAR SURVEYS)

RD-7150-4 (Rev. 6/13/67)
GPO 502-127

T. 58N R. 25W 4th Mer. N.F. CHIPPEWA County ITASCA State MN.
CS 716 Corner common to sections 3 and _____

EXISTING SURVEYS

Original Government Survey

Year surveyed 1991 N.L.S.M.
Original monument Brass capped pipe #16089
(Wood post, stone, pipe or stone, pipe, etc.)

Bearing Trees

Species Spruce R. Pine R. Pine
Diameter 5.88W 20" 16"
Bearing 20.21 S23°E N134°E
Distance 6" 28.64 41.57

Subsequent Corner Restoration

Year surveyed _____ By _____
Where filed or recorded _____
Monument _____
(Original, concrete post, iron rod, etc.)

Bearing Trees, Reference Objects

Species _____
Diameter _____
Bearing _____
Distance _____

Original Evidence Found

Year of search _____ By _____
Monument found _____

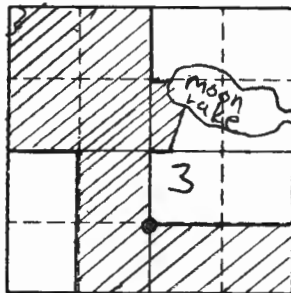
Original Bearing Trees Found

Species _____
Diameter _____
Bearing _____
Distance _____

Evidence of Subsequent Corner Restoration Found

Year of search _____ By _____

Bearing Trees, Reference Objects



Sketch

○ Corner ▨ F.S. Land

Relation of Evidence to Record Features Along Section Lines

Section line to sections _____
 Object _____
 Record distance _____
 Measured distance _____

Other Evidence

Describe evidence of use and occupation such as roads, fences, clearings, timber cutting lines, plantations, etc.. Cite source of testimony if any. _____

At time of search:

1. Did you have the record description?

Yes _____ No _____

2. How was search area located?

Pacing, chaining, photos, maps,
 etc. _____

3. Man hours spent in search _____

4. Do you think additional search might
 recover evidence? Yes _____ No

5. Signature Mike Smith

Perpetuation Record

Monument and accessories established. Include brief description of area. _____

Corner set midway on line between the
 C¹/₄ and the S¹/₄ corners of section 3

Certified corner restoration certificate prepared: Yes _____ No

Filed in county records at _____ Date _____ County Document No. _____

Identified on aerial photo No. _____ Which is filed at _____

T. 58 R. 25 4th Mer. N.F. Chippewa County Itasca State Minnesota
Meander Corner common to sections 4 5 and _____

EXISTING SURVEYS

Original Government Survey
 Year surveyed 1873 - Eli W Griffin
 Original monument wood post
(Wood post, stone, pile of stones, pipe, etc.)
Bearing Trees
 Species Spruce Spruce
 Diameter 8" 8"
 Bearing N89W N8E
 Distance 23.1K5 28.1K5

Original Evidence Found
 Year of search _____ By _____
 Monument found _____
Original Bearing Trees Found
 Species _____
 Diameter _____
 Bearing _____
 Distance _____

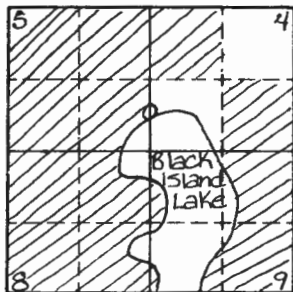
Subsequent Corner Restoration
 Year surveyed 1981 By Itasca County
 Where filed or recorded _____
 Monument Co. monument E. side Black Island LK.
(Original, concrete post, iron rod, etc.)
Loose leaf field notes for T58N, R25W
on microfilm card B.

Evidence of Subsequent Corner Restoration Found
 Year of search _____ By _____

Bearing Trees, Reference Objects
 Species x Rock x Rock W. Pine
 Diameter 1 x 1 1/2' 2 x 3' 30"
 Bearing North 583W 572W
 Distance 28.41' 17.93' 42.20'

Bearing Trees, Reference Objects

Relation of Evidence to Record Features Along Section Lines



Sketch

○ Corner ▨ F.S. Land

Section line to sections _____

Object _____

Record distance _____

Measured distance _____

Other Evidence

Describe evidence of use and occupation such as roads, fences, clearings, timber cutting lines, plantations, etc.. Cite source of testimony if any. _____

At time of search:

1. Did you have the record description?

Yes _____ No _____

2. How was search area located?

Pacing, chaining, photos, maps, etc. _____

3. Man hours spent in search _____

4. Do you think additional search might recover evidence? Yes _____ No _____

5. Signature _____

Perpetuation Record

Monument and accessories established. Include brief description of area. 1990 on June 27, Landecker & Assoc., Inc. found Co. mon. leaning south. 1981 w. Pine BT uprooted. No evidence of original BT's. Tie mon. into traverse around sec. 9.

July 25, Landecker & Assoc., Inc. found mon. Found: "X" on rock North 28.41'; "X" on rock 583W 17.93'

New tie: 12" Birch N 50' E 47.73'

8' steel sign post w/ 54-9 sign 3' south

Certified corner restoration certificate prepared: Yes No _____

Filed in county records of Hasca Co. Date 9-10-90 County Document No. 415635

Identified on aerial photo No. _____ Which is filed at _____

Index No. E-7
(Alphabetical - Numerical)

LAND CORNER RECORD
(RECTANGULAR SURVEYS)

R9-7150-4 (Rev. 6/13/67)
GPO 802-127

T. 58N R. 25W 9th Mer. N.F. Chippewa County Itasca State Minn.
114 Corner common to sections 5 and 8

EXISTING SURVEYS

Original Government Survey

Year surveyed _____
Original monument _____
(Wood post, stone, pile of stones, pipe, etc.)

Bearing Trees

Species _____
Diameter _____
Bearing _____
Distance _____

Subsequent Corner Restoration

Year surveyed _____ By _____
Where filed or recorded _____
Monument _____
(Original, concrete post, iron rod, etc.)

Bearing Trees, Reference Objects

Species _____
Diameter _____
Bearing _____
Distance _____

Original Evidence Found

Year of search _____ By _____
Monument found _____

Original Bearing Trees Found

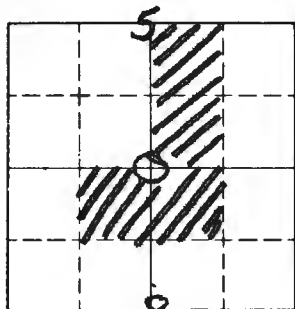
Species _____
Diameter _____
Bearing _____
Distance _____

Evidence of Subsequent Corner Restoration Found

Year of search _____ By _____

Bearing Trees, Reference Objects

Species _____
Diameter _____
Bearing _____
Distance _____



Sketch

O Corner ▨ F.S. Land

Relation of Evidence to Record Features Along Section Lines

Section line to sections _____
 Object _____
 Record distance _____
 Measured distance _____

Other Evidence

Describe evidence of use and occupation such as roads, fences, clearings, timber cutting lines, plantations, etc.. Cite source of testimony if any. _____

At time of search:

1. Did you have the record description?

Yes _____ No _____

2. How was search area located?

Pacing, chaining, photos, maps, etc. _____

3. Man hours spent in search _____

4. Do you think additional search might recover evidence? Yes _____ No _____

5. Signature _____

Perpetuation Record

Monument and accessories established. Include brief description of area. _____

I put up a F.S. L.P. on the E Side of a 6" Maple Marking Approx 1/4 cor. Blue line running North from cor.

12/75

Ronald Olson

Certified corner restoration certificate prepared: Yes _____ No _____

Filed in county records at _____ Date _____ County Document No. _____

Identified on aerial photo No. _____ Which is filed at _____

Index No. E 8-9
(Alphabetical - Numerical)

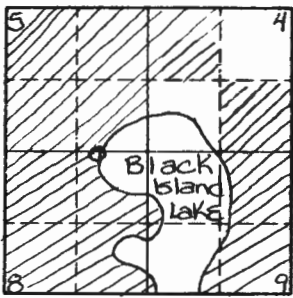
LAND CORNER RECORD
(RECTANGULAR SURVEYS)

RD-7150-4 (Rev. 6/13/67)
 GPO 802-127

T. 58 R. 25 4th Mer. N.F. Chippewa County Itasca State Minnesota
Meander Corner common to sections 5 8 and _____

EXISTING SURVEYS

Original Government Survey	Original Evidence Found
Year surveyed <u>1873 - Eli W. Griffin</u>	Year of search _____ By _____
Original monument <u>Wood post</u> <small>(Wood post, stone, pile of stone, pipe, etc.)</small>	Monument found _____
Bearing Trees	Original Bearing Trees Found
Species <u>W. Pine</u> <u>W. Pine</u>	Species _____
Diameter <u>14"</u> <u>16"</u>	Diameter _____
Bearing <u>N 88 W</u> <u>S 86 W</u>	Bearing _____
Distance <u>35 lks</u> <u>33 lks</u>	Distance _____
Subsequent Corner Restoration	Evidence of Subsequent Corner Restoration Found
Year surveyed <u>1981</u> By <u>Itasca County</u>	Year of search _____ By _____
Where filed or recorded _____	_____
Monument <u>Co monument W. side Black Island Lake</u> <u>Loose leaf notes for T 58N, R 25W</u> <small>(Original, concrete, pipe, iron rod, etc.)</small> <u>on microfilm card B</u>	_____
_____	_____
Bearing Trees, Reference Objects	Bearing Trees, Reference Objects
Species <u>Maple</u> <u>Rock</u> <u>Rock</u>	_____
Diameter <u>6"</u> <u>2x2'</u> <u>1x1'</u>	_____
Bearing <u>N 25 W</u> <u>S 20 E</u> <u>S 55 W</u>	_____
Distance <u>10.16'</u> <u>34.27'</u> <u>39.96'</u>	_____



Sketch
 O Corner ▨ F.S. Land

Relation of Evidence to Record Features Along Section Lines

Section line to sections _____

Object _____

Record distance _____

Measured distance _____

Other Evidence

Describe evidence of use and occupation such as roads, fences, clearings, timber cutting lines, plantations, etc.. Cite source of testimony if any. _____

At time of search:

1. Did you have the record description?
 Yes _____ No _____

2. How was search area located?
 Pacing, chaining, photos, maps, etc. _____

3. Man hours spent in search _____

4. Do you think additional search might recover evidence? Yes _____ No _____

5. Signature _____

Perpetuation Record

Monument and accessories established. Include brief description of area. 1990 on June 27, Landecker & Assoc., Inc. found Co. mon. and 1981 Maple BT. No evidence of original BT's. T.I.E. mon. into traverse.

July 25, Landecker & Assoc., Inc. ties: 6" Maple N25W 10.39' (1981); 5" Maple twin S 30 E 12.97'. Rock ties not visible. Waters edge 32' East. 8' steel sign post w/54-9 sign 3' East.

Certified corner restoration certificate prepared: Yes No _____

Filed in county records at Wasca Co. Date 9-10-90 County Document No. 415634

Identified on aerial photo No. _____ Which is filed at _____

Index No. E-10
(Alphabetical - Numerical)

LAND CORNER RECORD
(RECTANGULAR SURVEYS)

R9-7150-4 (Rev. 6/13/67)
 GPO 502-127

T. 58N R. 25W 4th Mer. N.F. CHIPPEWA County ITASCA State MN.
SMC on west 1/2 line east Corner common to sections 4 and _____
shore of Black Island Lake

EXISTING SURVEYS

Original Government Survey

Year surveyed 1991 N.L.S.M.
 Original monument Brass capped pipe #16089
(Wood post, stone, pipe of stands, pipe, etc.)

Bearing Trees

Species	Diameter	Bearing	Distance
<u>Maple</u>	<u>8"</u>	<u>N60°W</u>	<u>13.07</u>
<u>Oak</u>	<u>8"</u>	<u>N60°E</u>	<u>26.28</u>
<u>Maple</u>	<u>6"</u>	<u>S76E</u>	<u>47.71</u>

Original Evidence Found

Year of search _____ By _____
 Monument found _____

Original Bearing Trees Found

Species	Diameter	Bearing	Distance
_____	_____	_____	_____
_____	_____	_____	_____
_____	_____	_____	_____

Subsequent Corner Restoration

Year surveyed _____ By _____
 Where filed or recorded _____
 Monument _____
(Original, concrete post, iron rod, etc.)

Evidence of Subsequent Corner Restoration Found

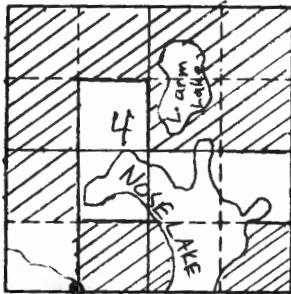
Year of search _____ By _____

Bearing Trees, Reference Objects

Species	Diameter	Bearing	Distance
_____	_____	_____	_____
_____	_____	_____	_____
_____	_____	_____	_____

Bearing Trees, Reference Objects

Species	Diameter	Bearing	Distance
_____	_____	_____	_____
_____	_____	_____	_____
_____	_____	_____	_____



Sketch

○ Corner ▨ F.S. Land

Relation of Evidence to Record Features Along Section Lines

Section line to sections _____
 Object _____
 Record distance _____
 Measured distance _____

Other Evidence

Describe evidence of use and occupation such as roads, fences, clearings, timber cutting lines, plantations, etc.. Cite source of testimony if any. _____

At time of search:

1. Did you have the record description?

Yes _____ No _____

2. How was search area located?

Pacing, chaining, photos, maps,
 etc. _____

3. Man hours spent in search _____

4. Do you think additional search might
 recover evidence? Yes _____ No

5. Signature Male Smith

Perpetuation Record

Monument and accessories established. Include brief description of area.

Corner set at the intersection of the W-16
 line of sec 4 and the adjusted record meander
 line of Black Island lake.

Certified corner restoration certificate prepared: Yes _____ No

Filed in county records at _____ Date _____ County Document No. _____

Identified on aerial photo No. _____ Which is filed at _____

Index No. E 10-11
(Alphabetical - Numerical)

LAND CORNER RECORD
(RECTANGULAR SURVEYS)

R9-7150-4 (Rev. 6/13/67)
 GPO 802-127

T. 58 R. 25 4th Mer. N.F. Chippewa County Itasca State Minnesota
Meander Corner common to sections 4, 9 and _____

EXISTING SURVEYS

Original Government Survey

Year surveyed 1873 - Eli W Griffin
 Original monument marked 3" Spruce for corner
(Wood post, stone, pile of stones, peg, etc.)

Bearing Trees

Species	<u>W. Pine</u>	<u>W. Pine</u>
Diameter	<u>16"</u>	<u>20"</u>
Bearing	<u>N27W</u>	<u>S65W</u>
Distance	<u>281ks</u>	<u>51ks</u>

Subsequent Corner Restoration

Year surveyed 1981 By Itasca County
 Where filed or recorded _____
 Monument Co monument E. side Black Island Lake
(Original corner, bench, etc.)
Loose leaf field notes for T58N, R25W,
on microfilm card B.

Bearing Trees, Reference Objects

Species	<u>Maple</u>	<u>Rock</u>	<u>Rock</u>
Diameter	<u>3"</u>	<u>1x1 1/2'</u>	<u>1x1'</u>
Bearing	<u>N73E</u>	<u>N3E</u>	<u>N78W</u>
Distance	<u>28.38'</u>	<u>43.08'</u>	<u>52.00'</u>

Original Evidence Found

Year of search _____ By _____
 Monument found _____

Original Bearing Trees Found

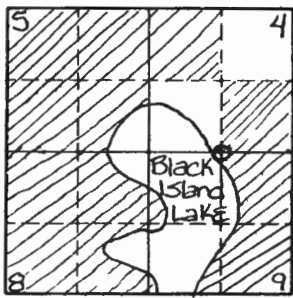
Species	_____	_____
Diameter	_____	_____
Bearing	_____	_____
Distance	_____	_____

Evidence of Subsequent Corner Restoration Found

Year of search _____ By _____

Bearing Trees, Reference Objects

Species	_____	_____
Diameter	_____	_____
Bearing	_____	_____
Distance	_____	_____



Sketch
 ○ Corner ▨ F.S. Land

Relation of Evidence to Record Features Along Section Lines

Section line to sections _____

Object _____

Record distance _____

Measured distance _____

Other Evidence

Describe evidence of use and occupation such as roads, fences, clearings, timber cutting lines, plantations, etc.. Cite source of testimony if any. _____

At time of search:

1. Did you have the record description?
 Yes _____ No _____

2. How was search area located?
 Pacing, chaining, photos, maps, etc. _____

3. Mon hours spent in search _____

4. Do you think additional search might recover evidence? Yes _____ No _____

5. Signature _____

Perpetuation Record

Monument and accessories established. Include brief description of area. 1990 on
June 27 a Landecker & Assoc., Inc. locate Co. mon. in
traverse Sec. 9. Found 1 1/2" iron w/ aluminum cap.
July 25 Landecker & Assoc., Inc. found mon. up 2'. Found:
3" Maple N 73 E 28.38'; "X" on rock N 3 E 43.08'; "X"
on rock N 78 W 52.00'. New ties: 3" Maple East 29.53';
5" Maple N 5 E 35.97'. Water's edge West 55.0' ±.
8' steel sign post w/ 54-9 sign 30 West.

Certified corner restoration certificate prepared: Yes No _____

Filed in county records at Wasca Co. Date 9-10-90 County Document No. 415632

Identified on aerial photo No. _____ Which is filed at _____

Index No. E - 11
(Alphabetical - Numerical)

LAND CORNER RECORD
(RECTANGULAR SURVEYS)

R9-7150-4 (Rev. 6/13/67)
GPO 802-127

T. 58 R. 25 4th Mer. N.F. Chippewa County Itasca State Minnesota
Quarter Corner common to sections 4 9 and _____

EXISTING SURVEYS

Original Government Survey

Year surveyed 1873 - Eli W. Griffin
Original monument wood post
(Wood post, stone, pile of stones, pipe, etc.)

Bearing Trees

Species Ash Tamarack
Diameter 6" 12"
Bearing N11E S34E
Distance 16 lks 15 lks

Original Evidence Found

Year of search _____ By _____
Monument found _____

Original Bearing Trees Found

Species _____
Diameter _____
Bearing _____
Distance _____

Subsequent Corner Restoration

Year surveyed 1981 By County
Where filed or recorded _____
Monument Co monument in Ash swale
loose leaf field notes for T58N, R25W on
microfilm card B.
(Original monument, post, iron rod, etc.)

Bearing Trees, Reference Objects

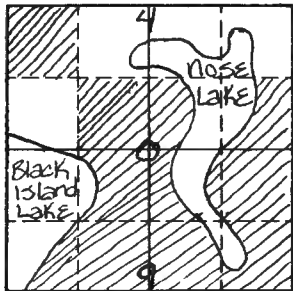
Species Cedar Ash Ash Ash
Diameter 13" 7" 8" 20"
Bearing S 85 E S 60 W N 10 W S 15 E
Distance 23.03' 25.26' 11.61' 3.84'

Evidence of Subsequent Corner Restoration Found

Year of search 1961 By Itasca County
loose leaf field notes T58N, R25W
on microfilm card A.

Bearing Trees, Reference Objects

Relation of Evidence to Record Features Along Section Lines



Sketch

○ Corner ▨ F.S. Land

Section line to sections _____

Object _____

Record distance _____

Measured distance _____

Other Evidence

Describe evidence of use and occupation such as roads, fences, clearings, timber cutting lines, plantations, etc.. Cite source of testimony if any. _____

At time of search:

1. Did you have the record description?

Yes _____ No _____

2. How was search area located?

Pacing, chaining, photos, maps, etc. _____

3. Man hours spent in search _____

4. Do you think additional search might recover evidence? Yes _____ No _____

5. Signature _____

Perpetuation Record

Monument and accessories established. Include brief description of area. 1990 on June 27 Landecker & Assoc, Inc find 3" aluminum cap mon. on 1" I.P. in Ash swamp. Ground unstable, but mon. good. No evidence of orig. RT's.

July 26 Landecker & Assoc, Inc. find 3" alum. cap. mon up 10" ; 13" Cedar S 85 E 23.66' ; 7" Ash S 60 W 25.50' ; 8" Ash N 10 W 11.74' ; 20" Ash S 15 E 4.45'.

8' steel sign post w/ 54-9 sign 3.0' East.

Certified corner restoration certificate prepared: Yes No _____

Filed in county records of Itasca County Date 9-10-90 County Document No. 415653

Identified on aerial photo No. _____ Which is filed at _____

Index No. E 11-12
(Alphabetical - Numerical)

LAND CORNER RECORD
(RECTANGULAR SURVEYS)

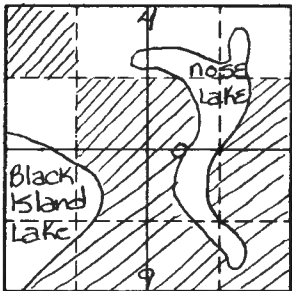
RD-7 150-4 (Rev. 6/13/67)
 GPO 802-127

T. 58 R. 25 4th Mer. N.F. Chippewa County Itasca State Minnesota
Meander Corner common to sections 4 9 and _____

EXISTING SURVEYS

Original Government Survey	Original Evidence Found
Year surveyed <u>1873 - Eli W. Griffin</u>	Year of search _____ By _____
Original monument <u>marked 6" Balsam for corner</u> <small>(Wood post, stone, pile of stones, pipe, etc.)</small>	Monument found _____
Bearing Trees	Original Bearing Trees Found
Species <u>Aspen</u> <u>W. Birch</u>	Species _____
Diameter <u>12"</u> <u>10"</u>	Diameter _____
Bearing <u>N42W</u> <u>S39W</u>	Bearing _____
Distance <u>16 lks</u> <u>30 lks</u>	Distance _____
Subsequent Corner Restoration	Evidence of Subsequent Corner Restoration Found
Year surveyed <u>1981</u> By <u>Itasca County</u>	Year of search <u>1961</u> By <u>Itasca County</u>
Where filed or recorded _____	<u>loose leaf field notes T58N, R25W</u>
Monument <u>Co. monument W side Nose Lake</u> <small>(log post, concrete post, iron rod, etc.)</small>	<u>on microfilm card A.</u>
<u>loose leaf field notes for T58N, R25W on</u>	_____
<u>microfilm card B.</u>	_____
Bearing Trees, Reference Objects	Bearing Trees, Reference Objects
Species <u>Rock</u> <u>Rock</u> <u>W. Pine</u> <u>W. Pine</u>	_____
Diameter <u>1x1 1/2'</u> <u>1x1 1/2'</u> <u>15"</u> <u>22"</u>	_____
Bearing <u>S9W</u> <u>S80W</u> <u>N45W</u> <u>N56E</u>	_____
Distance <u>35.51'</u> <u>17.45'</u> <u>36.35'</u> <u>22.55'</u>	_____

Relation of Evidence to Record Features Along Section Lines



Sketch

○ Corner ▨ F.S. Land

Section line to sections _____

Object _____

Record distance _____

Measured distance _____

Other Evidence

Describe evidence of use and occupation such as roads, fences, clearings, timber cutting lines, plantations, etc.. Cite source of testimony if any. _____

At time of search:

1. Did you have the record description?
Yes _____ No _____

2. How was search area located?
Pacing, chaining, photos, maps,
etc. _____

3. Man hours spent in search _____

4. Do you think additional search might
recover evidence? Yes _____ No _____

5. Signature _____

Perpetuation Record

Monument and accessories established. Include brief description of area. 1990 on June 27 Landecker & Assoc, Inc. found 1 1/2" I.P. w/3" aluminum cap. No evidence of orig. BT's. Tie mon. in traverse Sec. 9.

July 26 Landecker & Assoc, Inc. found 1 1/2" I.P. w/3" aluminum cap leaning to east alongside large boulder on east facing hill, 25' west of water's edge. Found: 22" W. Pine N56 E 25.74; 15" W. Pine N45 W 36.35 (dying); "X" on rock 1 x 1 1/2' S 80 W 17.45; "X" on rock 1 x 1 1/2' S 9 W 35.51. New tie: 7" maple N30 W 23.09. 8' steel sign post w/ 54-9 sign 4.0' East.

Certified corner restoration certificate prepared: Yes No _____

Filed in county records at Itasca County Date 9-10-90 County Document No. 415652

Identified on aerial photo No. _____ Which is filed at _____

Index No. E 12-13
(Alphabetical - Numerical)LAND CORNER RECORD
(RECTANGULAR SURVEYS)R9-7150-4 (Rev. 6/13/67)
GPO 802-127T. 58 R. 25 4th Mer. N.F. Chippewa County Itasca State Minnesota
meander Corner common to sections 4 9 and _____

EXISTING SURVEYS

Original Government Survey

Year surveyed 1873 - Eli W. Griffin
Original monument marked 4" Aspen for corner
(Wood post, stone, pile of stones, etc.)

Bearing Trees

Species Aspen W. Birch
Diameter 12" 8"
Bearing N 85 E S 41 W
Distance 49 lks 16 lks

Subsequent Corner Restoration

Year surveyed 1981 By Itasca County
Where filed or recorded _____
Monument Co. monument E. side Nose lake
loose leaf field notes for T 58N, R 25W on
microfilm card B.

Bearing Trees, Reference Objects

Species W. Pine Birch Maple
Diameter 29" 6" 4"
Bearing S 20 W N 12 W S 84 E
Distance 31.66' 3.21' 38.69'

Original Evidence Found

Year of search _____ By _____
Monument found _____

Original Bearing Trees Found

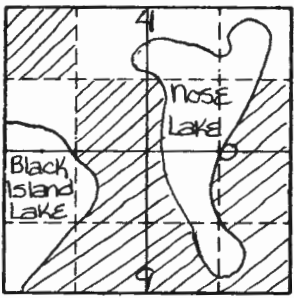
Species _____
Diameter _____
Bearing _____
Distance _____

Evidence of Subsequent Corner Restoration Found

Year of search 1961 By Itasca County
loose leaf field notes T 58N, R 25W
on microfilm card A.

Bearing Trees, Reference Objects

Relation of Evidence to Record Features Along Section Lines



Sketch

○ Corner ▨ F.S. Land

Section line to sections	_____	_____	_____	_____
Object	_____	_____	_____	_____
Record distance	_____	_____	_____	_____
Measured distance	_____	_____	_____	_____

Other Evidence

Describe evidence of use and occupation such as roads, fences, clearings, timber cutting lines, plantations, etc.. Cite source of testimony if any. _____

At time of search:

1. Did you have the record description?

Yes _____ No _____

2. How was search area located?

Pacing, chaining, photos, maps, etc. _____

3. Man hours spent in search _____

4. Do you think additional search might recover evidence? Yes _____ No _____

5. Signature _____

Perpetuation Record

Monument and accessories established. Include brief description of area. 1990 on June 27 Landecker & Assoc., Inc. found 3" alum. cap mon. and 1981 ties. No evidence of orig. BT's.

July 26 Landecker & Assoc., Inc. found 3" alum. cap mon. 12" above ground, on west facing hill 16'± east of water's edge.

6" Birch N 12 W 3 15' ; 29" W. Pine S 20 W 32.68' ; 4" Maple S 84 E 39.23'.

8' steel sign post w/54-9 sign 3.0' West.

Certified corner restoration certificate prepared: Yes No _____

Filed in county records at Itasca Co. Date 9-10-90 County Document No. 415654

Identified on aerial photo No. _____ Which is filed at _____

Index
File No. E-13

CORNER RECORD (SEARCH)

Tract or
Survey No. _____ Cor.
No. _____

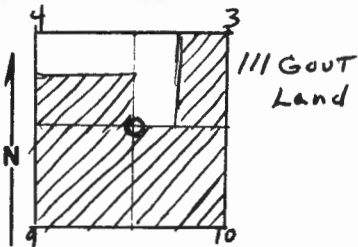
T 58 R. 25

R.D. Marcell County Atasca

Merid. 4A

N.F. Chippewa State Minn.

CORNER DIAGRAM



DESCRIBE CORNER MONUMENT FOUND

Atasca CO Monument
CORNER Laying on ground.
one BT dead. others in rough shape.

2

DESCRIBE BEARING TREES OR OTHER OFFICIAL ACCESSORIES FOUND

<u>Aspen</u>	<u>Aspen</u>	<u>Aspen</u>	<u>Aspen</u>
<u>6"</u>	<u>5"</u>	<u>7"</u>	<u>5"</u>
<u>S48W</u>	<u>N48W</u>	<u>N57E</u>	<u>S57E</u>
<u>13.03'</u>	<u>12.7'</u>	<u>20'</u>	<u>16.7'</u>

3

DESCRIBE CORNER LOCATION RELATIVE TO NEAR-BY FEATURES, ALSO HOW TO REACH CORNER

Sec. COR 3, 4, 9 + 10

PHOTO IDENTIFICATION DATA

Photo No. _____
Filed At. _____
Object Ident. _____
Ident. By _____
Signature

7

PLANE COORDINATE POSITION DATA

State _____ Zone _____
X _____
Y _____
Estab. By _____
Agency

8

Signature

Title

Division

Headquarters

Date

7100-52

REV. 65 5

CORNER RECORD (PERPETUATION)

MONUMENT: DESCRIBE NEW MONUMENT SET, OR WORK DONE TO PRESERVE EXISTING MONUMENT

~~Atasca County Monument~~

9

ACCESSORIES DESCRIBE NEW BT'S WITNESS OBJECTS ETC. ESTABLISHED, OR WORK DONE TO PRESERVE EXISTING EVIDENCE

10

Work Done By _____ Title _____ Date _____ State Registration No. or Agency _____

Certified Cor. Record Prepared? Yes No Filed At: _____ Date _____

11

REMARKS

12

Index File No. T. R. M. Tract or Surv. No. Cor. _____

13

Index No. E-14
(Alphabetical - Numerical)

LAND CORNER RECORD
(RECTANGULAR SURVEYS)

RD-7150-4 (Rev. 6/13/67)
 GPO 802-127

T. 58N R. 25W 4th Mer. N.F. CHIPPEWA County ITASCA State MN.
West 1/4 Corner common to sections 10, 3 and _____

EXISTING SURVEYS

Original Government Survey			
Year surveyed	<u>1988 Wylt Curd</u>		
Original monument	<u>Brass capped pipe</u> <small>(Wood post, stone, pile of stones, pipe, etc.)</small>		
Bearing Trees			
Species	<u>Aspen</u>	<u>Birch</u>	<u>Aspen</u>
Diameter	<u>8"</u>	<u>5"</u>	<u>10"</u>
Bearing	<u>N48E</u>	<u>S12°E</u>	<u>S70°W</u>
Distance	<u>20.25</u>	<u>18.62</u>	<u>16.65</u>

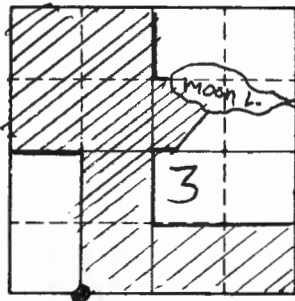
Original Evidence Found	
Year of search	By _____
Monument found	_____
Original Bearing Trees Found	
Species	_____
Diameter	_____
Bearing	_____
Distance	_____

Subsequent Corner Restoration	
Year surveyed	<u>1991</u> By <u>N.L.S. Mo</u>
Where filed or recorded	_____
Monument	<u>Brass capped pipe moved to be</u> <small>(Original, concrete post, iron foot, etc.)</small> <u>on line between the S 1/4 sec 3 and</u> <u>the SW sec 3</u>

Evidence of Subsequent Corner Restoration Found	
Year of search	By _____

Bearing Trees, Reference Objects			
Species	<u>Aspen</u>	<u>Birch</u>	<u>Aspen</u>
Diameter	<u>6"</u>	<u>6"</u>	<u>10"</u>
Bearing	<u>N62°E</u>	<u>S18°E</u>	<u>S84°W</u>
Distance	<u>22.26</u>	<u>17.24</u>	<u>15.63</u>

Bearing Trees, Reference Objects	
Species	_____
Diameter	_____
Bearing	_____
Distance	_____



Sketch

○ Corner ▨ F.S. Land

Relation of Evidence to Record Features Along Section Lines

Section line to sections _____
 Object _____
 Record distance _____
 Measured distance _____

Other Evidence

Describe evidence of use and occupation such as roads, fences, clearings, timber cutting lines, plantations, etc.. Cite source of testimony if any. _____

At time of search:

1. Did you have the record description?

Yes _____ No _____

2. How was search area located?

Pacing, chaining, photos, maps,
 etc. _____

3. Mon hours spent in search _____

4. Do you think additional search might
 recover evidence? Yes _____ No

Perpetuation Record

Monument and accessories established. Include brief description of area. _____

Certified corner restoration certificate prepared: Yes _____ No

Filed in county records at _____ Date _____ County Document No. _____

Identified on aerial photo No. _____ Which is filed at _____

5. Signature *Mike Smith*

Index No. E-21
(Alphabetical - Numerical)

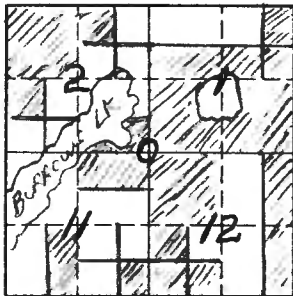
LAND CORNER RECORD
(RECTANGULAR SURVEYS)

RS-5680-11 (5/12/81)

T. 58N R. 25W 4th P Mer. N.F. Chippewa County Itasca State Minnesota
Section Corner common to sections 1, 2, 11 and 12

EXISTING SURVEYS

Original Government Survey	Original Evidence Found
Year surveyed _____ Original monument _____ <small>(Wood post, stone, pile of stones, pipe, etc.)</small>	Year of search _____ By _____ Monument found _____
<p style="text-align: center;">Bearing Trees</p> Species _____ Diameter _____ Bearing _____ Distance _____	<p style="text-align: center;">Original Bearing Trees Found</p> Species _____ Diameter _____ Bearing _____ Distance _____
<p style="text-align: center;">Subsequent Corner Restoration</p>	<p style="text-align: center;">Evidence of Subsequent Corner Restoration Found</p>
Year surveyed _____ By _____ Where filed or recorded _____ Monument _____ <small>(Original, concrete post, iron rod, etc.)</small>	Year of search <u>1964</u> By <u>Jahnke, German</u> <u>Brasscap - Itasca County</u>
<p style="text-align: center;">Bearing Trees, Reference Objects</p> Species _____ Diameter _____ Bearing _____ Distance _____	<p style="text-align: center;"> <u>RedPine</u> <u>Aspen</u> <u>Aspen</u> <u>Aspen</u> </p>



Sketch

○ Corner ▨ F.S. Land

Relation of Evidence to Record Features Along Section Lines

Section line to sections _____
 Object _____
 Record distance _____
 Measured distance _____

Other Evidence

Describe evidence of use and occupation such as roads, fences, clearings, timber cutting lines, plantations, etc.. Cite source of testimony if any. Itasca County re-survey.

Brasscap with 4 BT's Tag on road reads: "Apx. 80' East to Corner". (9-11-64)

At time of search:

1. Did you have the record description?

Yes _____ No X

2. How was search area located?

Pacing, chaining, photos, maps, etc. Location tag on road

3. Man hours spent in search 0

4. Do you think additional search might recover evidence? Yes _____ No X

5. Signature G. R. Jahnke

Perpetuation Record

Monument and accessories established. Include brief description of area. _____

Certified corner restoration certificate prepared: Yes _____ No _____

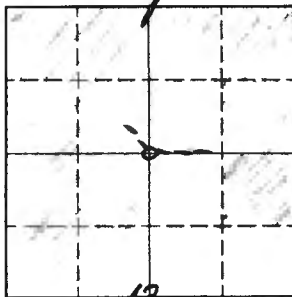
Filed in county records at _____ Date _____ County Document No. _____

Identified on aerial photo No. _____ Which is filed at _____

Index No. E-23
(Alphabetical - Numerical)LAND CORNER RECORD
(RECTANGULAR SURVEYS)T. 58N R. 1/4 25W 4th P. Mer. N.F. Chippewa County Itasca State Minnesota
Corner common to sections 1 and 12

EXISTING SURVEYS

Original Government Survey	Original Evidence Found
Year surveyed _____ Original monument _____ <small>(Wood post, stone, pile of stones, pipe, etc.)</small>	Year of search _____ By _____ Monument found _____
<p style="text-align: center;">Bearing Trees</p> Species _____ Diameter _____ Bearing _____ Distance _____	<p style="text-align: center;">Original Bearing Trees Found</p> Species _____ Diameter _____ Bearing _____ Distance _____
<p style="text-align: center;">Subsequent Corner Restoration</p>	<p style="text-align: center;">Evidence of Subsequent Corner Restoration Found</p>
Year surveyed _____ By _____ Where filed or recorded _____ Monument _____ <small>(Original, concrete post, iron rod, etc.)</small>	Year of search _____ By _____ _____ _____ _____
<p style="text-align: center;">Bearing Trees, Reference Objects</p> Species _____ Diameter _____ Bearing _____ Distance _____	_____ _____ _____ _____



Sketch

○ Corner ▨ F.S. Land

Relation of Evidence to Record Features Along Section Lines

Section line to sections -----
 Object -----
 Record distance -----
 Measured distance -----

Other Evidence

Describe evidence of use and occupation such as roads, fences, clearings, timber cutting lines, plantations, etc.. Cite source of testimony if any. Brass Cap and W. Birch & Jack Pine BT's set by Itasca County resurvey. Location tag 33' North 30° East of Corner (9-15-64)

At time of search:

1. Did you have the record description?

Yes _____ No X

2. How was search area located?

Pacing, chaining, photos, maps, etc. previously found

3. Man hours spent in search 0

4. Do you think additional search might recover evidence? Yes _____ No X

5. Signature G. R. Jahnke

Perpetuation Record

Monument and accessories established. Include brief description of area. _____

Certified corner restoration certificate prepared: Yes _____ No _____

Filed in county records at _____ Date _____ County Document No. _____

Identified on aerial photo No. _____ Which is filed at _____

Index No. E-23
(Alphabetical - Numerical)

LAND CORNER RECORD
(RECTANGULAR SURVEYS)

R9-7150-4 (Rev. 6/13/67)
GPO 802-127

T. 58N R. 25W 4 Mer. N.F. CHIPPEWA County ITASCA State MINN
NE (QUARTER) Corner common to sections _____, _____, _____ and 12

EXISTING SURVEYS

Original Government Survey

Year surveyed 1873
Original monument WOOD POST
(Wood post, stone, pile of stones, pipe, etc.)

Bearing Trees

Species BL PINE N. Pine
Diameter 12" 10"
Bearing N59W S51°W
Distance 10 LKS 8 LKS

Original Evidence Found

Year of search _____ By _____
Monument found _____

Original Bearing Trees Found

Species _____
Diameter _____
Bearing _____
Distance _____

Subsequent Corner Restoration

Year surveyed 1961 By ITASCA COUNTY
Where filed or recorded ITASCA CO.
Monument ALUMINUM CAPPED PIPE
(Original, concrete post, iron rod, etc.)
Set "LOST"

Bearing Trees, Reference Objects

Species J. PINE BIRCH
Diameter 10" 6"
Bearing S80E N10W
Distance 39.90' 27.61'

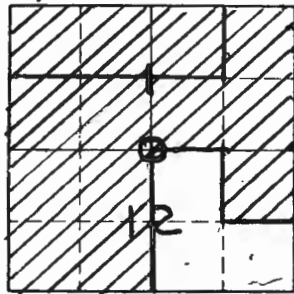
Evidence of Subsequent Corner Restoration Found

Year of search 1991 By NLS&M
FOUND ALUMINUM CAPPED PIPE
COUNTY MONUMENT & TAG ON
12" ASPEN STUB (KNOCKED DOWN)
33' SW

Bearing Trees, Reference Objects

J. PINE
10"
S80E
39.90'
Stump

T58N R 25W



Sketch

○ Corner ▨ F.S. Land

Relation of Evidence to Record Features Along Section Lines

Section line to sections _____

Object _____

Record distance _____

Measured distance _____

Other Evidence

Describe evidence of use and occupation such as roads, fences, clearings, timber cutting lines, plantations, etc.. Cite source of testimony if any. _____

At time of search:

1. Did you have the record description?

Yes No _____

2. How was search area located?

Pacing, chaining, photos, maps, etc. TRAVERSE

3. Man hours spent in search _____

4. Do you think additional search might recover evidence? Yes _____ No

5. Signature *[Handwritten Signature]*

Perpetuation Record

Monument and accessories established. Include brief description of area. _____

8" R. PINE N 66 W 8.32'

10" R. PINE N 60 E 29.17'

10" W. PINE S 8 W 39.98'

SSP EAST 2.22'

SSP SOUTH 2.49'

Certified corner restoration certificate prepared: Yes No _____

Filed in county records of Grand Rapids Date 3/11/92 County Document No. 428739

Identified on aerial photo No. _____ Which is filed at _____

Index No. E-24
(Alphabetical - Numerical)LAND CORNER RECORD
(RECTANGULAR SURVEYS)

R9-7150-4 (Rev. 6/13/87)

GPO 808-127

T. 58N R. 25W 4th Mer. N.F. CHIPPEWA County ITASCA State MINNESOTA
East 1/4 Corner common to sections 1 12 and _____

EXISTING SURVEYS

Original Government Survey

Year surveyed 1991 N.L.S.M
Original monument Brass capped pipe
(wood post, stone, pile of stones, pipe, etc.)

Bearing Trees

Species IRON WOOD MAPLE MAPLE
Diameter 4" 5 7/8" 5"
Bearing S12W S61/2 N86W
Distance 9.84 21.52 21.53

Subsequent Corner Restoration

Year surveyed _____ By _____
Where filed or recorded _____
Monument _____
(Original, concrete post, iron rod, etc.)

Bearing Trees, Reference Objects

Species _____
Diameter _____
Bearing _____
Distance _____

Original Evidence Found

Year of search _____ By _____
Monument found _____

Original Bearing Trees Found

Species _____
Diameter _____
Bearing _____
Distance _____

Evidence of Subsequent Corner Restoration Found

Year of search _____ By _____

Bearing Trees, Reference Objects

Species _____
Diameter _____
Bearing _____
Distance _____



Sketch

○ Corner ▨ F.S. Land

Relation of Evidence to Record Features Along Section Lines

Section line to sections _____
 Object _____
 Record distance _____
 Measured distance _____

Other Evidence

Describe evidence of use and occupation such as roads, fences, clearings, timber cutting lines, plantations, etc.. Cite source of testimony if any. _____

At time of search:

1. Did you have the record description?

Yes _____ No _____

2. How was search area located?

Pacing, chaining, photos, maps, etc. _____

3. Man hours spent in search _____

4. Do you think additional search might recover evidence? Yes _____ No

5. Signature Mike Smith

Perpetuation Record

Monument and accessories established. Include brief description of area.

Established by N.L.S.M set 54" BCP 12" above ground corner falls on north facing slope approx. 200' east of F.S. road #2606

Certified corner restoration certificate prepared: Yes _____ No

Filed in county records of GRAND RAPIDS Date _____ County Document No. _____

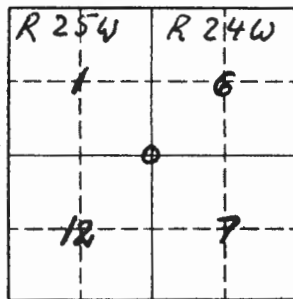
Identified on aerial photo No. _____ Which is filed at _____

T. 58N R. 25W 24W 4th P. Mer. N.F. Chippewa County Itasca State Minnesota
 Section _____ Corner common to sections 1, 12, 6 and 7

EXISTING SURVEYS

Original Government Survey	Original Evidence Found
Year surveyed _____	Year of search _____ By _____
Original monument _____ <small>(Wood post, stone, pile of stones, pipe, etc.)</small>	Monument found _____
Bearing Trees	
Species _____	Original Bearing Trees Found
Diameter _____	Species _____
Bearing _____	Diameter _____
Distance _____	Bearing _____
	Distance _____
Subsequent Corner Restoration	Evidence of Subsequent Corner Restoration Found
Year surveyed _____ By <u>ITASCA CO</u>	Year of search <u>1970</u> By <u>ITASCA CO.</u>
Where filed or recorded _____	<u>EVIDENCE OF PREVIOUS CO. SURVEY</u>
Monument _____ <small>(Original, concrete post, iron rod, etc.)</small>	<u>COUNTY MONUMENT</u>
Bearing Trees, Reference Objects	
Species <u>ROCK</u> <u>PEPLAR</u> <u>MAPLE</u>	<u>ASPEN (SP)</u> <u>ASPEN</u> <u>ASPEN</u> <u>ASPEN</u>
Diameter <u>2' x 2'</u> <u>8"</u> <u>3"</u>	<u>#</u>
Bearing <u>N78W</u> <u>S35W</u> <u>N17E</u>	<u>S50E</u> <u>S78W</u> <u>N30W</u> <u>N47E</u>
Distance <u>44.7</u> <u>37.75</u> <u>36.48</u>	<u>6.40</u> <u>13.00</u> <u>19.20</u> <u>23.80</u>
<u>TAG</u>	

T58N



Sketch

○ Corner ▨ F.S. Land

Relation of Evidence to Record Features Along Section Lines

Section line to sections _____
 Object _____
 Record distance _____
 Measured distance _____

Other Evidence

Describe evidence of use and occupation such as roads, fences, clearings, timber cutting lines, plantations, etc.. Cite source of testimony if any. A good B C and four Aspen B.T.'s set by Itasca County resurvey. F.S. location tag O.K. Blue line running North & South. Tag placed on plantation road Apx. 10 chains South of C. (9-16-64)

At time of search:

1. Did you have the record description?

Yes _____ No X

2. How was search area located?

Pacing, chaining, photos, maps,
etc. photos & pacing brushed
line3. Man hours spent in search 14. Do you think additional search might
recover evidence? Yes _____ No X5. Signature G. R. Jahnke

Perpetuation Record

Monument and accessories established. Include brief description of area. _____

Certified corner restoration certificate prepared: Yes _____ No _____

Filed in county records at _____ Date _____ County Document No. _____

Identified on aerial photo No. _____ Which is filed at _____

Index No. E-25
(Alphabetical - Numerical)

LAND CORNER RECORD
(RECTANGULAR SURVEYS)

RR-7150-4 (Rev. 6/13/67)
 GPO 802-127

T. S&N R. 25W 4 Mer. N.F. CHIPPEWA County ITASCA State MN
NE SECTION Corner common to sections 1, 12, 7 and 6

EXISTING SURVEYS

Original Government Survey

Year surveyed 1873
 Original monument WOOD POST
(Wood post, stone, pile of stones, pipe, etc.)

Bearing Trees

Species	<u>ASPEN</u>	<u>ASPEN</u>	<u>ASPEN</u>	<u>ASPEN</u>
Diameter	<u>6"</u>	<u>8"</u>	<u>9"</u>	<u>8"</u>
Bearing	<u>S50E</u>	<u>S78W</u>	<u>N30W</u>	<u>N47E</u>
Distance	<u>6.40'</u>	<u>13.00'</u>	<u>19.80'</u>	<u>23.80'</u>

Original Evidence Found

Year of search _____ By _____
 Monument found _____

Original Bearing Trees Found

Species _____
 Diameter _____
 Bearing _____
 Distance _____

Subsequent Corner Restoration

Year surveyed 1961 By ITASCA COUNTY
 Where filed or recorded ITASCA CO.
 Monument IRON PIN / REPLACED W/ NEW
(Original, concrete post, iron rod, etc.)
MONUMENT, ALUMINUM CAPPED PIPE

Evidence of Subsequent Corner Restoration Found

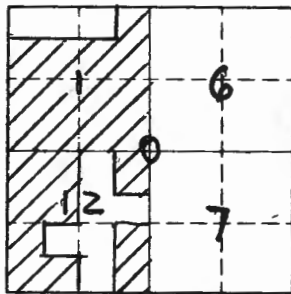
Year of search 1991 By NLS & M
FOUND ALUMINUM CAPPED PIPE LOOSE &
LEANING EASTERLY. DROVE PIPE TO 7' ABOVE
GROUND & STABILIZED WITH 8 SMALL ROCK
W. PINE STUMP N42°W 12 LKS

Bearing Trees, Reference Objects

Species _____
 Diameter _____
 Bearing _____
 Distance _____

Bearing Trees, Reference Objects

<u>4" ROCK</u>	<u>ASPEN</u>	<u>MAPLE STUMP</u>	<u>MAPLE W/ NAIL</u>
<u>2' x 2'</u>	<u>8"</u>	<u>3" SCRIBED</u>	<u>6" SCRIBED</u>
<u>N78W</u>	<u>S35°W</u>	<u>N17°E</u>	<u>N74°E</u>
<u>44.77'</u>	<u>37.75'</u>	<u>36.48'</u>	<u>12.81'</u>



Sketch

○ Corner ▨ F.S. Land

Relation of Evidence to Record Features Along Section Lines

Section line to sections _____
 Object _____
 Record distance _____
 Measured distance _____

Other Evidence

Describe evidence of use and occupation such as roads, fences, clearings, timber cutting lines, plantations, etc.. Cite source of testimony if any. _____

At time of search:

1. Did you have the record description?

Yes No _____

2. How was search area located?

Pacing, chaining, photos, maps,
 etc. TRAVERSE

3. Man hours spent in search _____

4. Do you think additional search might
 recover evidence? Yes _____ No

5. Signature

[Handwritten Signature]

Perpetuation Record

Monument and accessories established. Include brief description of area. _____

14" ASPEN N 30° W 19.20' (FOUND NO NAIL)
6" MAPLE W INAIL N 74° E 12.81' (TAGGED)
8" ASPEN (DEAD W/COUNTY TAG) S 35° W 37.75'
6" MAPLE S 68° W 23.17' (NEW & TAGGED)
SSP NORTH 4.00' (W/P. BOUNDARY & ATTENTION SG)
SSP SOUTH 3.50' (W/P. BOUNDARY ATTENTION SG)

Certified corner restoration certificate prepared: Yes No _____

Filed in county records at Grand Rapids Date 3/11/92 County Document No. 428727

Identified on aerial photo No. _____ Which is filed at _____

Index No. E 25
(Alphabetical - Numerical)

NOT IN BOOK LAND CORNER RECORD
(RECTANGULAR SURVEYS)

NS-5680-11 (5/12/64)

T. 58 N R. 25 W + 24 W 4th P. Mer. N.F. Chippewa County Itasca State Minnesota
 Section 1 Corner common to sections 1 12 6 and 7

EXISTING SURVEYS

Original Government Survey

Year surveyed 1873
 Original monument WOOD POST
(Wood post, stone, pile of stones, pipe, etc.)

Bearing Trees			
Species	<u>W. PINE</u>	<u>ASPEN</u>	<u>W. PINE</u>
Diameter	<u>12"</u>	<u>12"</u>	<u>20"</u>
Bearing	<u>N42W</u>	<u>N31E</u>	<u>S20E</u>
Distance	<u>12 LKS</u>	<u>35 LKS</u>	<u>41</u>
	<u>7.92'</u>	<u>23.1'</u>	<u>27.06'</u>

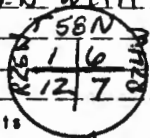
Original Evidence Found

Year of search 1917 By ITASCA Co
 Monument found SET COUNTY IRON. FOUND TWO ORIGINAL PINES

Original Bearing Trees Found			
Species	<u>W. PINE</u>	<u>SP. BALSAM</u>	<u>W. PINE</u>
Diameter	<u>16"</u>	<u>14"</u>	<u>10"</u>
Bearing	<u>N44W</u>	<u>S20W</u>	<u>N33 1/2 E</u>
Distance	<u>7.8'</u>	<u>17.3</u>	<u>22.2</u>

Subsequent Corner Restoration

Year surveyed 1961 By ITASCA Co P. E. QUINN
 Where filed or recorded _____
 Monument FOUND 1917 IRON & REPLACED WITH NEW MONUMENT STAMPE'D:



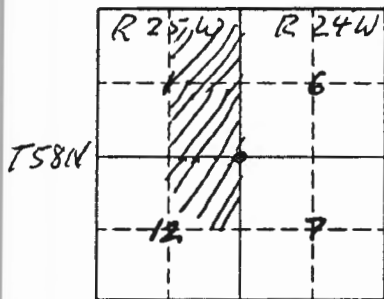
Bearing Trees, Reference Objects

Species	<u>ASPEN</u>	<u>ASPEN</u>	<u>ASPEN</u>	<u>ASPEN</u>
Diameter	<u>6"</u>	<u>8"</u>	<u>9"</u>	<u>8"</u>
Bearing	<u>S50E</u>	<u>S78W</u>	<u>N30W</u>	<u>N47E</u>
Distance	<u>6.4</u>	<u>13.00</u>	<u>19.2'</u>	<u>23.80'</u>

Evidence of Subsequent Corner Restoration Found

Year of search 1970 By ITASCA Co
FOUND MONUMENT & OLD BTS FROM 1961.

NEW BTS		
X ROCK	<u>ASPEN</u>	<u>MAPLE</u>
2 X 2	<u>8"</u>	<u>3"</u>
N78W	<u>S36W</u>	<u>N17E</u>
44.77'	37.75'	36.48'



Sketch

○ Corner ▣ F.S. Land

Relation of Evidence to Record Features Along Section Lines

Section line to sections _____
 Object _____
 Record distance _____
 Measured distance _____

Other Evidence

Describe evidence of use and occupation such as roads, fences, clearings, timber cutting lines, plantations, etc.. Cite source of testimony if any. *A good BC and four Aspen BT's set by Stasca County resurvey. FIS location tag O.R. Blue line running North + South. Tag placed on plantation road approx. 10 chains South of C. (9-16-64)*

At time of search:

1. Did you have the record description?

Yes _____ No X

2. How was search area located?

Pacing, chaining, photos, maps, etc. *photos & pacing brushed like*

3. Man hours spent in search 1

4. Do you think additional search might recover evidence? Yes _____ No X

5. Signature G. R. JANNKE

Perpetuation Record

Monument and accessories established. Include brief description of area. _____

8' STEEL SIGN POST NORTH.

8' STEEL SIGN POST SOUTH.

Certified corner restoration certificate prepared: Yes _____ No _____

Filed in county records at _____ Date _____ County, Document No. _____

Identified on aerial photo No _____ Which filed at _____

Index No. EF-9
(Alphabetical-Numerical)

LAND CORNER RECORD
(RECTANGULAR SURVEYS)

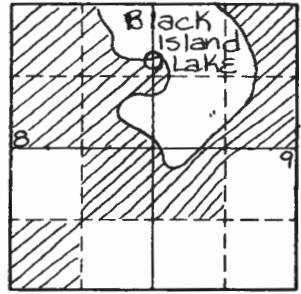
R9-7150-4 (Rev. 6/13/67)
 GPO 802-127

T. 58 R. 25 4th Mer. N.F. Chippewa County Itasca State Minnesota
Meander Corner common to sections 8 9 and _____

EXISTING SURVEYS

Original Government Survey		Original Evidence Found	
Year surveyed <u>1873 - Eli W. Griffin</u>		Year of search _____ By _____	
Original monument <u>marked 4" Tamarack for corner</u> <small>(Wood post, stone, pile of stones, pipe, etc.)</small>		Monument found _____	
Bearing Trees		Original Bearing Trees Found	
Species <u>Tamarack</u> <u>Spruce</u>	_____	Species _____	_____
Diameter <u>6"</u> <u>8"</u>	_____	Diameter _____	_____
Bearing <u>S41W</u> <u>S15E</u>	_____	Bearing _____	_____
Distance <u>13 lks</u> <u>11 lks</u>	_____	Distance _____	_____
Subsequent Corner Restoration		Evidence of Subsequent Corner Restoration Found	
Year surveyed <u>1981</u> By <u>Itasca County</u>		Year of search _____ By _____	
Where filed or recorded <u>loose leaf field notes</u>		_____	
Monument <u>for T 58 N, R 25 W on microfilm</u> <small>(Original, concrete post, iron rod, etc.)</small> <u>card B - point of land is bng - no good</u> <u>location for mc or wc mc</u>		_____	
Bearing Trees, Reference Objects		Bearing Trees, Reference Objects	
Species _____	_____	_____	_____
Diameter _____	_____	_____	_____
Bearing _____	_____	_____	_____
Distance _____	_____	_____	_____

Relation of Evidence to Record Features Along Section Lines



Sketch

○ Corner ▨ F.S. Land

Section line to sections	_____	_____	_____
Object	_____	_____	_____
Record distance	_____	_____	_____
Measured distance	_____	_____	_____

Other Evidence

Describe evidence of use and occupation such as roads, fences, clearings, timber cutting lines, plantations, etc.. Cite source of testimony if any. _____

At time of search:

1. Did you have the record description?

Yes No _____

2. How was search area located?

Pacing, chaining, photos, maps, etc. Traverse - locate lakeshore

3. Man hours spent in search 4

4. Do you think additional search might recover evidence? Yes _____ No

5. Signature Terry Z. Brown

Perpetuation Record

Monument and accessories established. Include brief description of area. 1990 on June 27 Landecker & Assoc., Inc. locate both sides of point of land July 25 Landecker & Assoc., Inc. Distance across pt. fits well w/ GLB, position falls 45'± in water. Set 2" x 54" I. P. w/ stamped brass cap w/ 8' sign post on East side to stabilize. No trees available for ties. No remains of trees/stumps 8' steel sign post 3.0' south w/ 54-2, 54-9 signs. 8' steel sign post w/ B.T. tag 545W 25' and 545E 25' Lake shore 30' north.

Certified corner restoration certificate prepared: Yes No _____

Filed in county records at Itasca County Date 9-10-90 County Document No. 415656

Identified on aerial photo No. _____ Which is filed at _____

T. 58N R. 25W 4th Mer. N.F. Chippewa County Itasca State Minnesota
North 7/16 Corner common to sections 11 & 12 and _____

EXISTING SURVEYS

Original Government Survey

Year surveyed _____
 Original monument _____
(Wood post, stone, pile of stones, pipe, etc.)

Bearing Trees

Species _____
 Diameter _____
 Bearing _____
 Distance _____

Subsequent Corner Restoration

Year surveyed 1978 By Milo Stefan RLS
 Where filed or recorded _____
 Monument 5' long x 2" dia. Galv. steel
(Original, concrete, metal, iron rod, etc.)
pipe with brass cap.

Bearing Trees, Reference Objects

Species	<u>J. Pine</u>	<u>J. Pine</u>	<u>N. Pine</u>	<u>8" steel sign post</u>
Diameter	<u>14"</u>	<u>13"</u>	<u>14"</u>	
Bearing	<u>N 41 E</u>	<u>S 47 E</u>	<u>S 47 W</u>	<u>South</u>
Distance	<u>52.68'</u>	<u>54.22'</u>	<u>117.72'</u>	<u>2.4'</u>

Original Evidence Found

Year of search _____ By _____
 Monument found _____

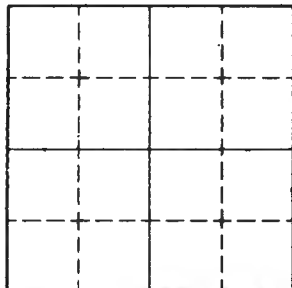
Original Bearing Trees Found

Species _____
 Diameter _____
 Bearing _____
 Distance _____

Evidence of Subsequent Corner Restoration Found

Year of search _____ By _____

Bearing Trees, Reference Objects



Sketch

Corner F.S. Land

Relation of Evidence to Record Features Along Section Lines

Section line to sections _____
Object _____
Record distance _____
Measured distance _____

Other Evidence

Describe evidence of use and occupation such as roads, fences, clearings, timber cutting lines, plantations, etc.. Cite source of testimony if any. _____

At time of search:

1. Did you have the record description?

Yes _____ No _____

2. How was search area located?

Pacing, chaining, photos, maps,
etc. _____

3. Man hours spent in search _____

4. Do you think additional search might
recover evidence? Yes _____ No _____

5. Signature _____

Perpetuation Record

Monument and accessories established. Include brief description of area. _____

Certified corner restoration certificate prepared: Yes _____ No _____

Filed in county records at _____ Date _____ County Document No. _____

Identified on aerial photo No. _____ Which is filed at _____

Index No. E-24
(Alphabetical - Numerical)LAND CORNER RECORD
(RECTANGULAR SURVEYS)R9-7150-4 (Rev. 6/13/67)
GPO 802-127T. 58N R. 25W 4TH Mer. N.F. CHIPPEWA County ITASCA State MINNESOTA
NORTH EAST 1/4 Corner common to sections 12 and _____

EXISTING SURVEYS

Original Government Survey

Year surveyed 1991 NLS & M
Original monument BRASS CAPPED PIPE
(Wood post, stone, pile of stones, pipe, etc.)

Bearing Trees

Species WISPRUCE IRONWOOD ASH
Diameter 10" 4" 5"
Bearing S58°W N05°W N85°E
Distance 24.53' 19.69' 16.95'

Subsequent Corner Restoration

Year surveyed _____ By _____
Where filed or recorded _____
Monument _____
(Original, concrete post, iron rod, etc.)

Bearing Trees, Reference Objects

Species _____
Diameter _____
Bearing _____
Distance _____

Original Evidence Found

Year of search _____ By _____
Monument found _____

Original Bearing Trees Found

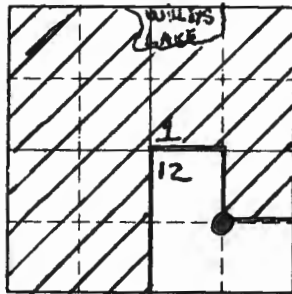
Species _____
Diameter _____
Bearing _____
Distance _____

Evidence of Subsequent Corner Restoration Found

Year of search _____ By _____

Bearing Trees, Reference Objects

Species _____
Diameter _____
Bearing _____
Distance _____



Sketch

○ Corner ▨ F.S. Land

Relation of Evidence to Record Features Along Section Lines

Section line to sections _____
 Object _____
 Record distance _____
 Measured distance _____

Other Evidence

Describe evidence of use and occupation such as roads, fences, clearings, timber cutting lines, plantations, etc.. Cite source of testimony if any. _____

At time of search:

1. Did you have the record description?

Yes _____ No _____

2. How was search area located?

Pacing, chaining, photos, maps,
 etc. TRAVERSE

3. Man hours spent in search _____

4. Do you think additional search might
 recover evidence? Yes _____ No X

5. Signature Steven Poplin

Perpetuation Record

Monument and accessories established. Include brief description of area.
ESTABLISHED BY N.L.S. & M. SET 3'x2 1/2" BRASS
CAPPED PIPE, 12" STICKING OUT OF GROUND. CORNER
FALLS IN NARROW DEPRESSION TIMBER IS YOUNG ASPEN MIXED.

Certified corner restoration certificate prepared: Yes _____ No X
 Filled in county records of GRAND RAPIDS Date _____ County Document No. _____
 Identified on aerial photo No. _____ Which is filed at _____

T. 58 R. 24(25) 4TH Mer. N.F. CHAPPEWA County ITASKA State MN
 N 1/10 Corner common to sections 7 and 12

EXISTING SURVEYS

Original Government Survey

Year surveyed 1987

Original monument 2" X 44" GALVANIZED STEEL PIPE WITH 3" BRASS CAP.
(wood post, stone, pile of stones, pipe, etc.)

Bearing Trees		
Species	<u>SPRUCE</u>	<u>SPRUCE X ROCK</u>
Diameter	<u>10"</u>	<u>7"</u> <u>2.5'</u> <u>2.5'</u>
Bearing	<u>N.33W</u>	<u>N77E</u> <u>S10E</u>
Distance	<u>35.83</u>	<u>67.11'</u> <u>33.78'</u>

Original Evidence Found

Year of search _____ By _____

Monument found _____

Original Bearing Trees Found

Species	_____	_____
Diameter	_____	_____
Bearing	_____	_____
Distance	_____	_____

Subsequent Corner Restoration

Year surveyed _____ By _____

Where filed or recorded _____

Monument _____
(original, concrete post, wood rod, etc.)

Evidence of Subsequent Corner Restoration Found

Year of search _____ By _____

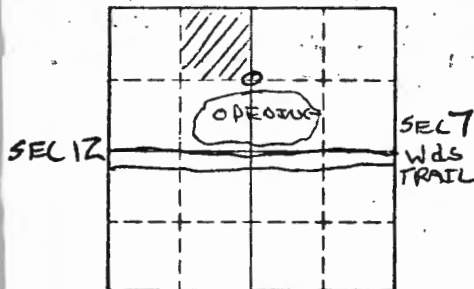
Bearing Trees, Reference Objects

Species	_____	_____
Diameter	_____	_____
Bearing	_____	_____
Distance	_____	_____

Bearing Trees, Reference Objects

Species	_____	_____
Diameter	_____	_____
Bearing	_____	_____
Distance	_____	_____

Relation of Evidence to Record Features Along Section Lines



Sketch

○ Corner ▨ F.S. Land

Section line to sections _____

Object _____

Record distance _____

Measured distance _____

Other Evidence

Describe evidence of use and occupation such as roads, fences, clearings, timber cutting lines, plantations, etc.. Cite source of testimony if any.

1/4 ACRE CLEARING 50' SOUTH OF CORNER.
WOODS ROAD ON SOUTH SIDE OF CLEARING.

At time of search:

1. Did you have the record description?

Yes _____ No _____

2. How was search area located?

Pacing, chaining, photos, maps,
etc. _____

3. Man hours spent in search _____

4. Do you think additional search might
recover evidence? Yes _____ No _____

5. Signature _____

Perpetuation Record

Monument and accessories established. Include brief description of area.

SET A 2" X 44" GALVANIZED STEEL PIPE WITH
3" BRASS CAP. MONUMENT HAS PLASTIC BREAKAWAY BASE.
8' STEEL SIGN POST 3.15' NORTH.
8' STEEL SIGN POST 2.9' WEST.

ITSRN
N 1/4
S12957
1987
R25W R24W
USFS

Certified corner restoration certificate prepared: Yes _____ No _____

Filed in county records at _____ Date _____ County Document No. _____

Identified on aerial photo No. _____ Which is filed at _____

Index No. EG-9
(Alphabetical - Numerical)

LAND CORNER RECORD
(RECTANGULAR SURVEYS)

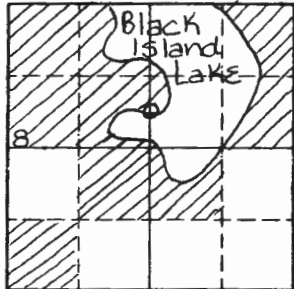
R9-7150-4 (Rev. 6/13/67)
 GPO 502-127

T. 58 R. 25 4th Mer. N.F. Chippewa County Itasca State Minnesota
Meander Corner common to sections 8 9 and _____

EXISTING SURVEYS

Original Government Survey	Original Evidence Found
Year surveyed <u>1873 - Eli W. Griffin</u> Original monument <u>Wood post</u> <small>(Wood post, stone, pile of stones, pipe, etc.)</small>	Year of search _____ By _____ Monument found _____
<p style="text-align: center;">Bearing Trees</p> Species <u>Tamarack</u> <u>Spruce</u> Diameter <u>6"</u> <u>6"</u> Bearing <u>N 32 W</u> <u>N 17 E</u> Distance <u>17 lks</u> <u>23 lks</u>	<p style="text-align: center;">Original Bearing Trees Found</p> Species _____ Diameter _____ Bearing _____ Distance _____
<p style="text-align: center;">Subsequent Corner Restoration</p> Year surveyed <u>1981</u> By <u>Itasca County</u> Where filed or recorded <u>Loose leaf field notes for</u> Monument <u>T58 N, R25 W on microfilm B -</u> <small>(Original concept post, iron rod, etc.)</small> <u>point of land is bog - no good position</u> <u>for MC or WC MC.</u>	<p style="text-align: center;">Evidence of Subsequent Corner Restoration Found</p> Year of search _____ By _____ _____ _____ _____
<p style="text-align: center;">Bearing Trees, Reference Objects</p> Species _____ Diameter _____ Bearing _____ Distance _____	<p style="text-align: center;">Bearing Trees, Reference Objects</p> _____ _____ _____ _____

Relation of Evidence to Record Features Along Section Lines



Sketch

O Corner ▨ F.S. Land

Section line to sections	_____	_____	_____
Object	_____	_____	_____
Record distance	_____	_____	_____
Measured distance	_____	_____	_____

Other Evidence

Describe evidence of use and occupation such as roads, fences, clearings, timber cutting lines, plantations, etc.. Cite source of testimony if any. _____

At time of search:

1. Did you have the record description?
Yes No _____

2. How was search area located?
Pacing, chaining, photos, maps,
etc. Traverse - locate lakeshore

3. Man hours spent in search 4

4. Do you think additional search might recover evidence? Yes _____ No

5. Signature Troy D. Ann

Perpetuation Record

Monument and accessories established. Include brief description of area. 1990 on June 27 Landecker & Assoc., Inc. locate both sides of point. July 25 Landecker & Assoc., Inc. MC position falls 25' ± North of South edge. Set a 2" x 54" I.P. w/ stamped brass cap w/ 8' steel sign post on NW side for stabilization. No trees available for ties. LAKE shore 16' south. 8' steel sign post 3.0' North w/ 54-2 and 54-9 signs. 8' steel sign post w/ BT tag N45 W 25.00' 8' steel sign post w/ BT tag N45 E 25.00'

Certified corner restoration certificate prepared: Yes No _____

Filed in county records at Hasca Co. Date 9-10-90 County Document No. 415657

Identified on aerial photo No. _____ Which is filed at _____

Index No. FG-9
(Alphabetical-Numerical)LAND CORNER RECORD
(RECTANGULAR SURVEYS)R9-7150-4 (Rev. 6/13/67)
GPO 802-127T. 58 R. 25 4th Mer. N.F. Chippewa County Itasca State Minnesota
Meander Corner common to sections 8 9 and _____

EXISTING SURVEYS

Original Government Survey

Year surveyed 1873 - Eli W. GriffinOriginal monument wood post
(Wood post, stone, pile of stones, pipe, etc.)

Bearing Trees

Species W. Pine Balsam _____
Diameter 12" 10" _____
Bearing S 18 W S 17 E _____
Distance 30.1Ks 25.1Ks _____

Subsequent Corner Restoration

Year surveyed 1981 By Itasca County

Where filed or recorded _____

Monument Co. monument S side Black Island LK
(Original concrete post, iron rod, etc.)
lose leaf field notes for T58N, R25W
on microfilm B.

Bearing Trees, Reference Objects

Species Birch Spruce x Rock N. Pine
Diameter 16" 7" 2 x 3' 18"
Bearing S 77 E N 05 E S 18 E S 09 E
Distance 6.07' 4.27' 4.16' 41.15'

Original Evidence Found

Year of search _____ By _____
Monument found _____

Original Bearing Trees Found

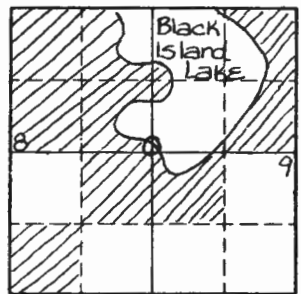
Species _____
Diameter _____
Bearing _____
Distance _____

Evidence of Subsequent Corner Restoration Found

Year of search _____ By _____

Bearing Trees, Reference Objects

Relation of Evidence to Record Features Along Section Lines



Sketch

○ Corner ▨ F.S. Land

Section line to sections	_____	_____	_____	_____
Object	_____	_____	_____	_____
Record distance	_____	_____	_____	_____
Measured distance	_____	_____	_____	_____

Other Evidence

Describe evidence of use and occupation such as roads, fences, clearings, timber cutting lines, plantations, etc.. Cite source of testimony if any. _____

At time of search:

1. Did you have the record description?
Yes _____ No _____

2. How was search area located?
Pacing, chaining, photos, maps, etc. _____

3. Man hours spent in search _____

4. Do you think additional search might recover evidence? Yes _____ No _____

5. Signature _____

Perpetuation Record

Monument and accessories established. Include brief description of area. 1990 on July 25 Landecker & Assoc., Inc. found 3" alum. cap mon. leaning. No evidence of orig. BT's.
18" N. Pine S9E 40.90'; 16" Birch S77E 6.45' (dying);
7" Spruce N5E 4.66'; "X" on rock 2'x3' S18E 4.16'
8' steel sign post w/ 54-9 sign 3' east.

Certified corner restoration certificate prepared: Yes No _____

Filed in county records of Hasca Co. Date 9-10-90 County Document No. 415631

Identified on aerial photo No. _____ Which is filed at _____

Index No. EG-17
(Alphabetical - Numerical)

LAND CORNER RECORD
(RECTANGULAR SURVEYS)

R9-7150-4 (Rev. 6/13/67)
GPO 802-127

T. 58N R. 25W 4 Mer. N.F. CHIPPEWA County ITASCA State MN
MC ON SOUTH SHORE Corner common to sections _____, _____, _____, _____, _____, _____, _____, _____
BURROWS LAKE 10 and 11

EXISTING SURVEYS

Original Government Survey	
Year surveyed <u>1873</u>	
Original monument <u>WOOD POST</u> <small>(Wood post, stone, pile of stones, pipe, etc.)</small>	
Bearing Trees	
Species <u>W. BIRCH</u> <u>S. SPRUCE</u>	
Diameter <u>12"</u> <u>8"</u>	
Bearing <u>S 10° W</u> <u>S 05° E</u>	
Distance <u>20 LKS</u> <u>29 LKS</u>	

Original Evidence Found	
Year of search _____	By _____
Monument found _____	
Original Bearing Trees Found	
Species _____	
Diameter _____	
Bearing _____	
Distance _____	

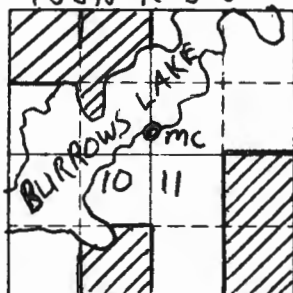
Subsequent Corner Restoration	
Year surveyed <u>1961</u>	By <u>ITASCA CO</u>
Where filed or recorded <u>ITASCA CO.</u>	
Monument <u>ALUMINUM CARVED PIPE</u> <small>(Original, concrete post, iron rod, etc.)</small>	

Evidence of Subsequent Corner Restoration Found	
Year of search <u>1991</u>	By <u>NLS & M</u>
<u>FOUND NO SIGN OF ANYTHING ORIGINAL.</u>	
<u>ALSO FOUND COUNTY MONUMENT LYING ON</u>	
<u>GROUND & FOUND SE BIRCH B.T</u>	

Bearing Trees, Reference Objects	
Species <u>BIRCH</u> <u>BIRCH</u>	
Diameter <u>9"</u> <u>9"</u>	
Bearing <u>S 65° W</u> <u>S 57° E</u>	
Distance <u>13.50'</u> <u>40.30'</u>	

Bearing Trees, Reference Objects	
<u>Birch</u>	
<u>9"</u>	
<u>S 57° E</u>	
<u>40.30'</u>	

T58N R25W



Sketch

○ Corner ▨ F.S. Land

Relation of Evidence to Record Features Along Section Lines

Section line to sections _____
 Object _____
 Record distance _____
 Measured distance _____

Other Evidence

Describe evidence of use and occupation such as roads, fences, clearings, timber cutting lines, plantations, etc.. Cite source of testimony if any. _____

At time of search:

1. Did you have the record description?

Yes No _____

2. How was search area located?

Pacing, chaining, photos, maps,
 etc. traverse

3. Man hours spent in search _____

4. Do you think additional search might recover evidence? Yes _____ No

5. Signature M. S. Smith

Perpetuation Record

Monument and accessories established. Include brief description of prep.
Established by N.L.S. & M. set found county ACP on line between north MC 10/11 & 1/4 10/11. did not paint due to proximity of lake set following ties

Birch	Birch	Maple	Birch
8"	6"	5"	10"
N35W	N42E	S45W	S69W
4.88	9.42	57.83	10.20

Certified corner restoration certificate prepared: Yes No _____

Filed in county records at Grand Rapids Date 3/11/02 County Document No. 428735

Identified on aerial photo No. _____ Which is filed at _____

Index No. G-9
(Alphabetical - Numerical)

LAND CORNER RECORD
(RECTANGULAR SURVEYS)

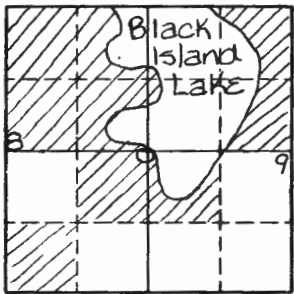
R9-7150-4 (Rev. 6/13/67)
 GPO 802-127

T. 58 R. 25 4th Mer. N.F. Chippewa County Itasca State Minnesota
Quarter Corner common to sections 8 9 and _____

EXISTING SURVEYS

Original Government Survey				Original Evidence Found			
Year surveyed <u>1873 - Eli W. Griffin</u>				Year of search _____ By _____			
Original monument <u>Wood Post</u> <small>(Wood post, stone, pile of stones, pipe, etc.)</small>				Monument found _____			
Bearing Trees				Original Bearing Trees Found			
Species	<u>W. Birch</u>	<u>W. Birch</u>	_____	Species	_____	_____	_____
Diameter	<u>8"</u>	<u>14"</u>	_____	Diameter	_____	_____	_____
Bearing	<u>N20W</u>	<u>S27E</u>	_____	Bearing	_____	_____	_____
Distance	<u>20 lks</u>	<u>12 lks</u>	_____	Distance	_____	_____	_____
Subsequent Corner Restoration				Evidence of Subsequent Corner Restoration Found			
Year surveyed <u>1981</u> By <u>Itasca County</u>				Year of search _____ By _____			
Where filed or recorded _____				_____			
Monument <u>Co. Monument</u> <small>(Original: concrete post, iron rod, etc.)</small>				_____			
<u>Loose leaf notes for T58N, R</u>				_____			
<u>25W on microfilm & card B. No</u>				_____			
<u>evidence of corner - set proportionally</u>				_____			
Bearing Trees, Reference Objects				Bearing Trees, Reference Objects			
Species	<u>Spruce</u>	<u>N. Pine</u>	<u>N. Pine</u>	<u>N. Pine</u>	_____	_____	_____
Diameter	<u>5"</u>	<u>13"</u>	<u>8"</u>	<u>18"</u>	_____	_____	_____
Bearing	<u>S30E</u>	<u>West</u>	<u>N53W</u>	<u>N04W</u>	_____	_____	_____
Distance	<u>27.32'</u>	<u>26.21'</u>	<u>41.62'</u>	<u>64.77'</u>	_____	_____	_____

Relation of Evidence to Record Features Along Section Lines



Sketch

O Corner ▨ F.S. Land

Section line to sections	_____	_____	_____
Object	_____	_____	_____
Record distance	_____	_____	_____
Measured distance	_____	_____	_____

Other Evidence

Describe evidence of use and occupation such as roads, fences, clearings, timber cutting lines, plantations, etc.. Cite source of testimony if any. _____

At time of search:

1. Did you have the record description?

Yes _____ No _____

2. How was search area located?

Pacing, chaining, photos, maps, etc. _____

3. Man hours spent in search _____

4. Do you think additional search might recover evidence? Yes _____ No _____

5. Signature _____

Perpetuation Record

Monument and accessories established. Include brief description of area. 1990 on June 27 Landecker & Assoc., Inc. find 3" aluminum cap mon. and two 1981 BT's. No evidence of orig. BT's.

July 25 Landecker & Assoc., Inc. find 3" aluminum cap mon. 18" up, on south facing slope 100'± north of Cedar swamp

1981 Pine N4W and Spruce S30E are dead stubs.

13" N. Pine West 26.90'; 8" N. Pine N53W 42.14'; 5" Spruce S17E 43.97'; 9" N. Pine S65E 71.15'.

8' steel sign post w/ 54-9 sign 3' east.

Certified corner restoration certificate prepared: Yes No _____

Filed in county records at Itasca Co. Date 9-10-90 County Document No. 415630

Identified on aerial photo No. _____ Which is filed at _____

T. 50 N. R. 25 W. 4th Mer. N.F. Chippewa County Itasca State Mn
Quarter Corner common to sections 12 and 12

EXISTING SURVEYS

Original Government Survey

Year surveyed _____

Original monument _____
(Wood post, iron pipe or stone, pipe, etc.)

Bearing Trees

Species Aspen AspenDiameter 12 12Bearing N103W S45WDistance 15 1/2 15 1/2

Original Evidence Found

Year of search _____ By _____

Monument found _____

Original Bearing Trees Found

Species _____

Diameter _____

Bearing _____

Distance _____

Subsequent Corner Restoration

Year surveyed _____ By Itasca Co.Where filed or recorded Itasca Co.Monument Co. monument
(Original, concrete post, iron rod, etc.)

Evidence of Subsequent Corner Restoration Found

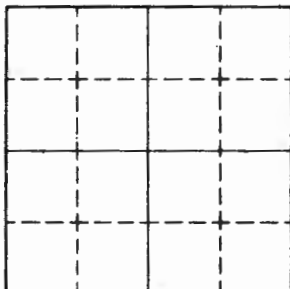
Year of search 1978 By Olsenfound monument

Bearing Trees, Reference Objects

Species R. Oak R. OakDiameter 5 6"Bearing N35°E N66°WDistance 13.64 15.77

Bearing Trees, Reference Objects

Species R. Oak R. OakDiameter 8 9"Bearing N49°E N51°WDistance 13.64 16.03'



Sketch

Corner F.S. Land

Relation of Evidence to Record Features Along Section Lines

Section line to sections _____
Object _____
Record distance _____
Measured distance _____

Other Evidence

Describe evidence of use and occupation such as roads, fences, clearings, timber cutting lines, plantations, etc.. Cite source of testimony if any. _____

At time of search:

1. Did you have the record description?

Yes _____ No _____

2. How was search area located?

Pacing, chaining, photos, maps,
etc. _____

3. Man hours spent in search _____

4. Do you think additional search might
recover evidence? Yes _____ No _____

5. Signature _____

Perpetuation Record

Monument and accessories established. Include brief description of area. _____

Cut new B. T.

N. Pine

*19"
S 86° W
57.10'*

Steel Sign Post

*North
2.6'*

Certified corner restoration certificate prepared: Yes _____ No _____

Filed in county records at _____ Date _____ County Document No. _____

Identified on aerial photo No. _____ Which is filed at _____

Index No. G-22
(Alphabetical - Numerical)

LAND CORNER RECORD
(RECTANGULAR SURVEYS)

RD-7150-4 (Rev. 6/13/67)
GPO 802-127

T. 50N R. 25W 4 Mer. N.F. CHIPPewa County ITASCA State MI
CW 1/6 Corner common to sections 12 and _____

EXISTING SURVEYS

Original Government Survey

Year surveyed 1991 N.L.S.M
Original monument BRASS CAPPED PIPE
(Wood post, stone, pile of stones, pipe, etc.)

Bearing Trees

Species SPRUCE BALSAM ASH
Diameter 8" 8" 7"
Bearing N34°E S86°W S40°W
Distance 26.80' 18.37' 40.58'

Subsequent Corner Restoration

Year surveyed _____ By _____
Where filed or recorded _____
Monument _____
(Original, concrete post, iron rod, etc.)

Bearing Trees, Reference Objects

Species _____
Diameter _____
Bearing _____
Distance _____

Original Evidence Found

Year of search _____ By _____
Monument found _____

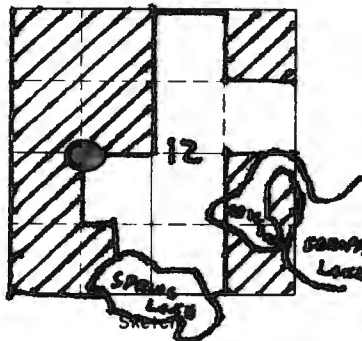
Original Bearing Trees Found

Species _____
Diameter _____
Bearing _____
Distance _____

Evidence of Subsequent Corner Restoration Found

Year of search _____ By _____

Bearing Trees, Reference Objects



● Corner ▨ F.S. Land

Relation of Evidence to Record Features Along Section Lines

Section line to sections _____
 Object _____
 Record distance _____
 Measured distance _____

Other Evidence

Describe evidence of use and occupation such as roads, fences, clearings, timber cutting lines, plantations, etc.. Cite source of testimony if any. _____

At time of search:

1. Did you have the record description?
 Yes _____ No _____

2. How was search area located?

Pacing, chaining, photos, maps,
 etc. TRAVELER

3. Man hours spent in search _____

4. Do you think additional search might
 recover evidence? Yes _____ No Y

5. Signature Steve J. Pfi

Perpetuation Record

Monument and accessories established. Include brief description of area.

ESTABLISHED BY N.L. 59M SET 59° BCP 0" ABOVE GROUND
CORNER FAIS 2300' WEST OF ROAD TIMBER IS MIXED
A WOOD TRAILER SIGN

Certified corner restoration certificate prepared: Yes _____ No _____

Filed in county records at CANDOR Date _____ County Document No. _____

Identified on aerial photo No. _____ Which is filed at _____

Index No. G-23
(Alphabetical-Numerical)

LAND CORNER RECORD
(RECTANGULAR SURVEYS)

R9-7 160-4 (Rev. 6/13/67)
 GPO 802-127

T. 50N R. 25W 4 Mer. N.F. CHIPPEWA County ITASCA State MINN
CENTER (KY9) Corner common to sections 12 and _____
SWAMP MONUMENT

EXISTING SURVEYS

Original Government Survey

Year surveyed 1992 N.L.S.P.M
 Original monument ALUMINA CORNER SWAMP MONUMENT
(Wood post, stone, pile of stones, pipe, etc.)

Bearing Trees

Species	<u>SPRUCE</u>	<u>B. FIR</u>	<u>B. FIR</u>
Diameter	<u>4"</u>	<u>8"</u>	<u>6"</u>
Bearing	<u>S88°E</u>	<u>S45°E</u>	<u>S16°W</u>
Distance	<u>55.71'</u>	<u>29.75'</u>	<u>26.36'</u>

Subsequent Corner Restoration

Year surveyed _____ By _____
 Where filed or recorded _____
 Monument _____
(Original, concrete post, man rod, etc.)

Bearing Trees, Reference Objects

Species	_____
Diameter	_____
Bearing	_____
Distance	_____

Original Evidence Found

Year of search _____ By _____
 Monument found _____

Original Bearing Trees Found

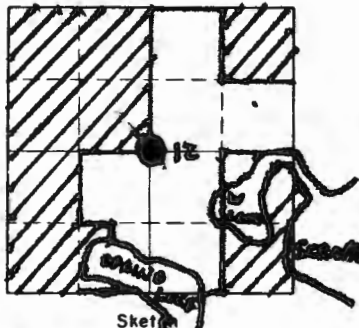
Species	_____
Diameter	_____
Bearing	_____
Distance	_____

Evidence of Subsequent Corner Restoration Found

Year of search _____ By _____

Bearing Trees, Reference Objects

Species	_____
Diameter	_____
Bearing	_____
Distance	_____



Sketch
 SWAMP Corner U.S. Land

Relation of Evidence to Record Features Along Section Lines

Section line to sections _____
 Object _____
 Record distance _____
 Measured distance _____

Other Evidence

Describe evidence of use and occupation such as roads, fences, clearings, timber cutting lines, plantations, etc.. Cite source of testimony if any. _____

At time of search:

1. Did you have the record description?
 Yes _____ No _____

2. How was search area located?

Pacing, chaining, photos, maps,
 etc. TRAILER

3. Man hours spent in search _____

4. Do you think additional search might
 recover evidence? Yes _____ No X

5. Signature Steve J. Papi

Perpetuation Record

Monument and accessories established. Include brief description of area.
ESTABLISHED BY N.L.S.T.M. SBT ALUMINUM CAPPED SWAMP
MONUMENT 10' NORTH OF SOUTH EDGE OF SWAMP, CORNER PROJECTS
14" ABOVE GROUND.

Certified corner restoration certificate prepared: Yes _____ No _____
 Filed in county records at GRAND RAPIDS Date _____ County Document No. _____
 Identified on aerial photo No. _____ Which is filed at _____

Index No. 6-24
(Alphabetical - Numerical)

LAND CORNER RECORD
(RECTANGULAR SURVEYS)

R9-7150-4 (Rev. 6/13/67)

GPO 502-127

T. 58N R. 25W 4th Mer. N.F. CHIPPEWA County ITASCA State MINNESOTA
Center east 1/6 Corner common to sections 12 and _____

EXISTING SURVEYS

Original Government Survey

Year surveyed 1991 N.L.S. + M

Original monument Swamp type monument
(Wood post, stone pile of stones, pipe, etc.)

Bearing Trees

Species	<u>TAMARACK</u>	<u>BIRCH</u>	<u>SSP</u>
Diameter	<u>7"</u>	<u>6"</u>	
Bearing	<u>N 29° E</u>	<u>N 25° W</u>	<u>South</u>
Distance	<u>89.47</u>	<u>69.28</u>	<u>2.80</u>

Original Evidence Found

Year of search _____ By _____

Monument found _____

Original Bearing Trees Found

Species	_____	_____	_____
Diameter	_____	_____	_____
Bearing	_____	_____	_____
Distance	_____	_____	_____

Subsequent Corner Restoration

Year surveyed _____ By _____

Where filed or recorded _____

Monument _____
(Original, concrete post, iron rod, etc.)

Evidence of Subsequent Corner Restoration Found

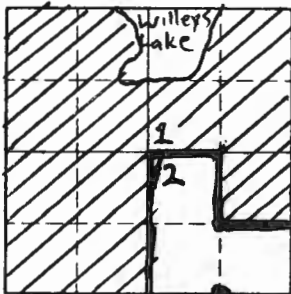
Year of search _____ By _____

Bearing Trees, Reference Objects

Species	_____	_____	_____
Diameter	_____	_____	_____
Bearing	_____	_____	_____
Distance	_____	_____	_____

Bearing Trees, Reference Objects

Species	_____	_____	_____
Diameter	_____	_____	_____
Bearing	_____	_____	_____
Distance	_____	_____	_____



Sketch

○ Corner ▨ F.S. Land

Relation of Evidence to Record Features Along Section Lines

Section line to sections _____
 Object _____
 Record distance _____
 Measured distance _____

Other Evidence

Describe evidence of use and occupation such as roads, fences, clearings, timber cutting lines, plantations, etc.. Cite source of testimony if any. _____

At time of search:

1. Did you have the record description?

Yes _____ No _____

2. How was search area located?

Pacing, chaining, photos, maps, etc. TRANSIT

3. Man hours spent in search _____

4. Do you think additional search might recover evidence? Yes _____ No _____

5. Signature Mike Smith

Perpetuation Record

Monument and accessories established. Include brief description of area. _____

Established by N-L-S + M. corner falls in open Alder swamp ± 100' North of stream. Set swamp type monument.

Certified corner restoration certificate prepared: Yes _____ No X

Filed in county records at GRANDRAPIDS Date _____ County Document No. _____

Identified on aerial photo No. _____ Which is filed at _____

Index No. G-25
(Alphabetical - Numerical)

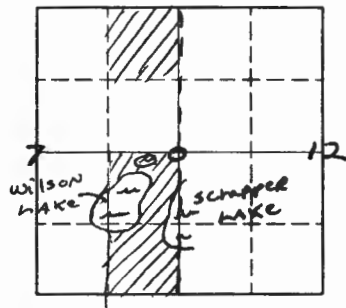
LAND CORNER RECORD
(RECTANGULAR SURVEYS)

RD-7150-4 (Rev. 6/13/67)
 GPO 806-924

T. 58 R. 24+25 4th Mer. N.F. Chippewa County Atasca State Minn.
Quarter Corner common to sections 7 12 and _____

EXISTING SURVEYS

Original Government Survey	Original Evidence Found
Year surveyed _____	Year of search _____ By _____
Original monument _____ <small>(Wood post, stone, pile of stones, pipe, etc.)</small>	Monument found _____
Bearing Trees	Original Bearing Trees Found
Species _____	Species _____
Diameter _____	Diameter _____
Bearing _____	Bearing _____
Distance _____	Distance _____
Subsequent Corner Restoration	Evidence of Subsequent Corner Restoration Found
Year surveyed. 1955 By <u>Atasca Co.</u>	Year of search <u>1970</u> By <u>Atasca Co.</u>
Where filed or recorded _____	<u>Evidence of previous Co. Survey.</u>
Monument _____ <small>(Original, concrete post, iron rod, etc.)</small>	<u>Co. MONUMENT.</u>
Bearing Trees, Reference Objects	Bearing Trees, Reference Objects
Species <u>Ash</u> <u>Ash</u>	<u>Birch</u> <u>STP</u> <u>Ash</u>
Diameter <u>4"</u> <u>6"</u>	<u>3"</u> <u>4"</u> <u>4"</u>
Bearing <u>N40E</u> <u>N15W</u>	<u>N53W</u> <u>N45W</u> <u>North</u>
Distance <u>30.10</u> <u>57.07</u>	<u>28.15</u> <u>4.04</u> <u>59.84</u>
<u>Tag.</u>	



Sketch Forest Boundary
 O Corner ▨ F.S. Land

Relation of Evidence to Record Features Along Section Lines

Section line to sections _____
 Object _____
 Record distance _____
 Measured distance _____

Other Evidence

Describe evidence of use and occupation such as roads, fences, clearings, timber cutting lines, plantations, etc.. Cite source of testimony if any. _____

At time of search:

1. Did you have the record description?

Yes _____ No _____

2. How was search area located?

Pacing, chaining, photos, maps, etc. _____

3. Man hours spent in search _____

4. Do you think additional search might recover evidence? Yes _____ No _____

5. Signature _____

Perpetuation Record

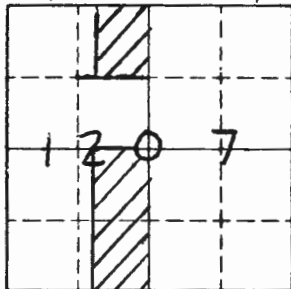
Monument and accessories established. Include brief description of area. _____

Certified corner restoration certificate prepared: Yes _____ No _____

Filed in county records at _____ Date _____ County Document No. _____

Identified on aerial photo No. _____ Which is filed at _____

TSBN, R2SW TSBN, R24W



Sketch

○ Corner ▨ F.S. Land

Relation of Evidence to Record Features Along Section Lines

Section line to sections _____

Object _____

Record distance _____

Measured distance _____

Other Evidence

Describe evidence of use and occupation such as roads, fences, clearings, timber cutting lines, plantations, etc.. Cite source of testimony if any. _____

At time of search:

1. Did you have the record description?

Yes No _____

2. How was search area located?

Pacing, chaining, photos, maps, etc. TRAVERSE

3. Man hours spent in search _____

4. Do you think additional search might recover evidence? Yes _____ No

5. Signature

Perpetuation Record

Monument and accessories established. Include brief description of area.

7" ASH N15°W 57.07' FOUND W/NAIL, PAINTED & PLACED TAG

5" ASH N40°E 30.10' " " " "

SSP WEST 4.90'

Certified corner restoration certificate prepared: Yes No _____

Filed in county records at Grand Rapids Date 3/11/92 County Document No. 428736

Identified on aerial photo No. _____ Which is filed at _____

Index No. G, H-14
(Alphabetical - Johnson)

LAND CORNER RECORD
(RECTANGULAR SURVEYS)

R9-7160-4 (Rev. 6/13/67)
GPO 802-127

T. 58N R. 25W A¹⁴ Mer. N.F. CHIPPEWA County ITASCA State MINNESOTA
SMC Corner common to sections 10 and _____

EXISTING SURVEYS

Original Government Survey

Year surveyed 1991 Established by N.L.S+M
Original monument BRASS CAPPED PIPE
(Wood post, stone, pile of stones, pipe, etc.)

Bearing Trees

Species MAPLE BIRCH MAPLE
Diameter 6" 10" 7"
Bearing S59E N49W N38E
Distance 47.87 18.13 20.92

Subsequent Corner Restoration

Year surveyed _____ By _____
Where filed or recorded _____
Monument _____
(Original, concrete post, iron rod, etc.)

Bearing Trees, Reference Objects

Species _____
Diameter _____
Bearing _____
Distance _____

Original Evidence Found

Year of search _____ By _____
Monument found _____

Original Bearing Trees Found

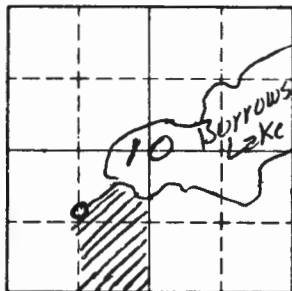
Species _____
Diameter _____
Bearing _____
Distance _____

Evidence of Subsequent Corner Restoration Found

Year of search _____ By _____

Bearing Trees, Reference Objects

Species _____
Diameter _____
Bearing _____
Distance _____



Sketch

○ Corner ▨ F.S. Land

Relation of Evidence to Record Features Along Section Lines

Section line to sections _____
 Object _____
 Record distance _____
 Measured distance _____

Other Evidence

Describe evidence of use and occupation such as roads, fences, clearings, timber cutting lines, plantations, etc.. Cite source of testimony if any. _____

At time of search:

1. Did you have the record description?

Yes _____ No _____

2. How was search area located?

Pacing, chaining, photos, maps,
 etc. _____

3. Man hours spent in search _____

4. Do you think additional search might

recover evidence? Yes _____ No

5. Signature

Perpetuation Record

Monument and accessories established. Include brief description of area.

*Established By Northern Lights Surveying & Mapping at intersection
 of W 1/4 line of Section 12, with the adjusted Record Meander
 line of Burrows Lake. Corner Salls 17.77' North of Section
 SW 1/4 Corner of Section 10.*

Certified corner restoration certificate prepared: Yes _____ No

Filed in county records at _____ Date _____ County Document No. _____

Identified on aerial photo No. _____ Which is filed at _____

Index No. 10010 GH 15
(Alphabetical - Numerical)

LAND CORNER RECORD
(RECTANGULAR SURVEYS)

RD-7150-4 (Rev. 6/13/67)
GPO 808-127

T. 58N R. 25W 4th Mer. N.F. CHIPPEWA County ITASCA State MN.
Property on East line of _____ Corner common to sections 10 _____ and _____
G.L. 5

EXISTING SURVEYS

Original Government Survey

Year surveyed 1991 N.L.S.M.
Original monument Brass capped pipe #16089
(Wood post, stone, pile of stones, pipe, etc.)

Bearing Trees

Species Birch Birch Maple
Diameter 6" 6" 5"
Bearing N45°W N26°E N52°E
Distance 25.32 10.82 (slope) 14.33

Subsequent Corner Restoration

Year surveyed _____ By _____
Where filed or recorded _____
Monument _____
(Original, concrete post, iron rod, etc.)

Bearing Trees, Reference Objects

Species _____
Diameter _____
Bearing _____
Distance _____

Original Evidence Found

Year of search _____ By _____
Monument found _____

Original Bearing Trees Found

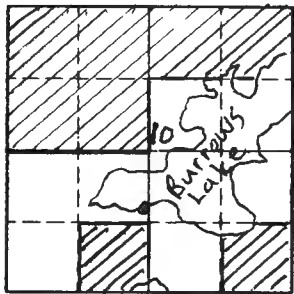
Species _____
Diameter _____
Bearing _____
Distance _____

Evidence of Subsequent Corner Restoration Found

Year of search _____ By _____

Bearing Trees, Reference Objects

Species _____
Diameter _____
Bearing _____
Distance _____



Sketch

○ Corner ▨ F.S. Land

Relation of Evidence to Record Features Along Section Lines

Section line to sections _____
 Object _____
 Record distance _____
 Measured distance _____

Other Evidence

Describe evidence of use and occupation such as roads, fences, clearings, timber cutting lines, plantations, etc.. Cite source of testimony if any. _____

At time of search:

1. Did you have the record description?

Yes _____ No _____

2. How was search area located?

Pacing, chaining, photos, maps,
 etc. _____

3. Man hours spent in search _____

4. Do you think additional search might
 recover evidence? Yes _____ No

5. Signature M. E. Smith

Perpetuation Record

Monument and accessories established. Include brief description of area.

Corner set at the ~~intersection~~ perpendicular intersection
 of the south shore of Burrows Lake and a line
 from the SMC

Certified corner restoration certificate prepared: Yes _____ No

Filed in county records at _____ Date _____ County Document No. _____

Identified an aerial photo No. _____ Which is filed at _____

Index No. GH-25
(Alphabetical - Numerical)

LAND CORNER RECORD
(RECTANGULAR SURVEYS)

RP-7 150-4 (Rev. 6/13/67)
 GPO 802-127

T. 58N R. 25, 24W 4 Mer. N.F. CHIPPewa County ITASCA State MAI
~~NORTH 006 (WITNESS)~~ Corner common to sections _____ 12 and 7
- Scrapper Lake -

EXISTING SURVEYS

Original Government Survey

Year surveyed 1873
 Original monument 5" TAMARACK FOR CORNER
(Wood post, stone, pile of stones, pipe, etc.)

Bearing Trees

Species TAMARACK TAMARACK
 Diameter 12" 5"
 Bearing NSOW N35E
 Distance 5LKS 7LKS

Subsequent Corner Restoration

Year surveyed 1961 By ITASCA CO
 Where filed or recorded ITASCA CO.
 Monument ALUMINUM CAPPED PIPE
(Original, concrete post, iron rod, etc.)

Bearing Trees, Reference Objects

Species _____
 Diameter _____
 Bearing _____
 Distance _____

Original Evidence Found

Year of search _____ By _____
 Monument found _____

Original Bearing Trees Found

Species _____
 Diameter _____
 Bearing _____
 Distance _____

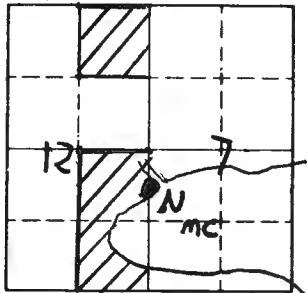
Evidence of Subsequent Corner Restoration Found

Year of search 1991 By NLSLM
FOUND ALUMINUM CAPPED PIPE LEANING
HEAVILY STRAIGHTENED UP & SHOT. FOUND USES
BT. TAG ON 8" ASH @ N86°W 72.30', TAG
READS S96°E 73.52'

Bearing Trees, Reference Objects

Added
Witness Point
Brass Capped Pipe on Section Line +
12' Sect North of S Ground Pipe

T58N, R25W T58N, R24W



Sketch

O Corner ▨ F.S. Land

Relation of Evidence to Record Features Along Section Lines

Section line to sections _____

Object _____

Record distance _____

Measured distance _____

Other Evidence

Describe evidence of use and occupation such as roads, fences, clearings, timber cutting lines, plantations, etc.. Cite source of testimony if any. _____

At time of search:

1. Did you have the record description?

Yes No _____

2. How was search area located?

Pacing, chaining, photos, maps,
etc. TRAVERSE

3. Mon hours spent in search _____

4. Do you think additional search might recover evidence? Yes _____ No

5. Signature

[Handwritten Signature]

Perpetuation Record

Monument and accessories established. Include brief description of area. _____

10" ASH S 64⁹⁰W 64.90' (NAIL & BLAZED & PAINTED)

8" ASH N 86⁹⁰W 73.52 (FOUND & PAINTED)

SSP NORTH 4.48'

~~MC~~ IS 8' NORTH OF SHORELINE (SCRAPPER LAKE)

WITNESS

Certified corner restoration certificate prepared: Yes No _____

Filed in county records at Grand Rapids Date 3/11/92 County Document No. 426737

Identified on aerial photo No. _____ Which is filed at _____

Index No. H-14 1/2 H-3-1
(Alphabetical - Numerical)

LAND CORNER RECORD
(RECTANGULAR SURVEYS)

R9-7150-4 (Rev. 6/13/67)
GPO 802-127

T. 58 N R. 25 W 4th Mer. N.F. CHIPPEWA County ITASCA State MN.
Property west line of 6.6.5 Corner common to sections 10 and _____

EXISTING SURVEYS

Original Government Survey

Year surveyed 1991 N.L.S.M.
Original monument Brass capped ~~stone~~ pipe #16089
(stone post, stone, pile of stones, pipe, etc.)

Species	Bearing Trees		
	Birch	Birch	Birch
Diameter	<u>10"</u>	<u>8"</u>	<u>6"</u>
Bearing	<u>N51°E</u>	<u>N45°W</u>	<u>S71°E</u>
Distance	<u>8.13</u>	<u>35.54</u>	<u>21.48</u>

Subsequent Corner Restoration

Year surveyed _____ By _____
Where filed or recorded _____
Monument _____
(Original, concrete post, iron rod, etc.)

Bearing Trees, Reference Objects

Species	_____
Diameter	_____
Bearing	_____
Distance	_____

Original Evidence Found

Year of search _____ By _____
Monument found _____

Original Bearing Trees Found

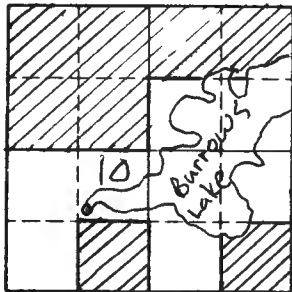
Species	_____
Diameter	_____
Bearing	_____
Distance	_____

Evidence of Subsequent Corner Restoration Found

Year of search _____ By _____

Bearing Trees, Reference Objects

Species	_____
Diameter	_____
Bearing	_____
Distance	_____



Sketch

○ Corner ▨ F.S. Land

Relation of Evidence to Record Features Along Section Lines

Section line to sections _____
 Object _____
 Record distance _____
 Measured distance _____

Other Evidence

Describe evidence of use and occupation such as roads, fences, clearings, timber cutting lines, plantations, etc.. Cite source of testimony if any. _____

At time of search:

1. Did you have the record description?

Yes _____ No _____

2. How was search area located?

Pacing, chaining, photos, maps,
 etc. _____

3. Man hours spent in search _____

4. Do you think additional search might
 recover evidence? Yes _____ No

5. Signature Mark Smith

Perpetuation Record

Monument and accessories established. Include brief description of area.

Corner set at location of SMC when original
 adjusted meander lines are transposed to match
 Burrows lake

Certified corner restoration certificate prepared: Yes _____ No

Filed in county records at _____ Date _____ County Document No. _____

Identified on aerial photo No. _____ Which is filed at _____

Index No. H-15
(Alphabetical - Numerical)LAND CORNER RECORD
(RECTANGULAR SURVEYS)R9-7150-4 (Rev. 6/13/67)
GPO 502-127T. 58N R. 25W 4th Mer. N.F. CHIPPEWA County ITASCA State MN
SMC on east line of _____ Corner common to sections 10 _____ and _____
6-6-5

EXISTING SURVEYS

Original Government Survey

Year surveyed 1991 N.L.S.M.
Original monument Brass capped Pipe # 16084
(Wood post, stone, pile of stones, pipe, etc.)

Bearing Trees

Species	Birch	Birch	Aspen
Diameter	<u>11.85" W</u>	<u>10"</u>	<u>6"</u>
Bearing	<u>10"</u>	<u>S17°W</u>	<u>S84°E</u>
Distance	<u>20.15</u>	<u>67.53</u>	<u>23.66</u>

Subsequent Corner Restoration

Year surveyed _____ By _____
Where filed or recorded _____
Monument _____
(Original, concrete post, iron rod, etc.)

Bearing Trees, Reference Objects

Species	_____	_____	_____
Diameter	_____	_____	_____
Bearing	_____	_____	_____
Distance	_____	_____	_____

Original Evidence Found

Year of search _____ By _____
Monument found _____

Original Bearing Trees Found

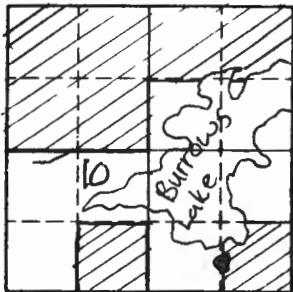
Species	_____	_____	_____
Diameter	_____	_____	_____
Bearing	_____	_____	_____
Distance	_____	_____	_____

Evidence of Subsequent Corner Restoration Found

Year of search _____ By _____

Bearing Trees, Reference Objects

Species	_____	_____	_____
Diameter	_____	_____	_____
Bearing	_____	_____	_____
Distance	_____	_____	_____



Sketch

○ Corner ▨ F.S. Land

Relation of Evidence to Record Features Along Section Lines

Section line to sections _____
 Object _____
 Record distance _____
 Measured distance _____

Other Evidence

Describe evidence of use and occupation such as roads, fences, clearings, timber cutting lines, plantations, etc.. Cite source of testimony if any. _____

At time of search:

1. Did you have the record description?

Yes _____ No _____

2. How was search area located?

Pacing, chaining, photos, maps, etc. _____

3. Man hours spent in search _____

4. Do you think additional search might recover evidence? Yes _____ No

5. Signature Mike Smith

Perpetuation Record

Monument and accessories established. Include brief description of area.

Corner set at the intersection of N-S 1/4 line and the adjusted record meander line.

Certified corner restoration certificate prepared: Yes _____ No

Filed in county records at _____ Date _____ County Document No. _____

Identified on aerial photo No. _____ Which is filed at _____

Index No. H-16
(Alphabetical - Numerical)LAND CORNER RECORD
(RECTANGULAR SURVEYS)

R9-7150-4 (Rev. 6/15/67)

GPO 802-127

T. 58N R. 25W 4th Mer. N.F. CHIPPEWA County ITASCA State MN
 Property west line of Corner common to sections 10 and _____
G.L. 7

EXISTING SURVEYS

Original Government Survey

Year surveyed 1991 N. L. S. M.
 Original monument Brass capped Iron Pipe #16089
(Wood post, stone, pile of stones, pipe, etc.)

Bearing Trees

Species	Birch	Birch	Balsam
Diameter	4"	6"	6"
Bearing	S80W	S66W	N12°E
Distance	51.58	28.92	28.04 (slope)

Subsequent Corner Restoration

Year surveyed _____ By _____
 Where filed or recorded _____
 Monument _____
(Original, concrete post, iron rod, etc.)

Bearing Trees, Reference Objects

Species _____
 Diameter _____
 Bearing _____
 Distance _____

Original Evidence Found

Year of search _____ By _____
 Monument found _____

Original Bearing Trees Found

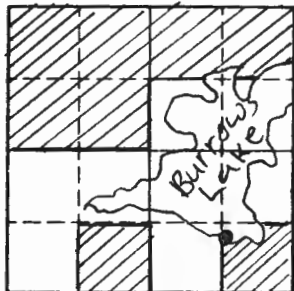
Species _____
 Diameter _____
 Bearing _____
 Distance _____

Evidence of Subsequent Corner Restoration Found

Year of search _____ By _____

Bearing Trees, Reference Objects

Species _____
 Diameter _____
 Bearing _____
 Distance _____



Sketch

○ Corner ▨ F.S. Land

Relation of Evidence to Record Features Along Section Lines

Section line to sections _____
 Object _____
 Record distance _____
 Measured distance _____

Other Evidence

Describe evidence of use and occupation such as roads, fences, clearings, timber cutting lines, plantations, etc.. Cite source of testimony if any. _____

At time of search:

1. Did you have the record description?

Yes _____ No _____

2. How was search area located?

Pacing, chaining, photos, maps, etc. _____

3. Man hours spent in search _____

4. Do you think additional search might recover evidence? Yes _____ No

5. Signature McKee Smial

Perpetuation Record

Monument and accessories established. Include brief description of area. _____

Corner set at the mean of perpendicular intersections of the south shore of Burrows Lake and lines from the SMC

Certified corner restoration certificate prepared: Yes _____ No

Filed in county records of _____ Date _____ County Document No. _____

Identified on aerial photo No. _____ Which is filed at _____

Index No. H¹/₂-16
(Alphabetical - Numerical)

LAND CORNER RECORD
(RECTANGULAR SURVEYS)

R9-7150-4 (Rev. 6/13/67)
GPO 802-127

T. 58N R. 25W 4th Mer. N.F. CHIPPEWA County ITASCA State Mn.
SMC on west line of Corner common to sections 10 end _____
G-6-7

EXISTING SURVEYS

Original Government Survey

Year surveyed 1991 N. Lo S. M.
Original monument Brass capped pipe #16089
(Wood post, stone, pile of stones, pipe, etc.)

Bearing Trees

Species Birch Aspen Maple
Diameter 6" 4" 8"
Bearing S88°W N27°E S19°E
Distance 37.76 8.02 59.81

Subsequent Corner Restoration

Year surveyed. _____ By _____
Where filed or recorded _____
Monument _____
(Original, concrete post, iron rod, etc.)

Bearing Trees, Reference Objects

Species _____
Diameter _____
Bearing _____
Distance _____

Original Evidence Found

Year of search _____ By _____
Monument found _____

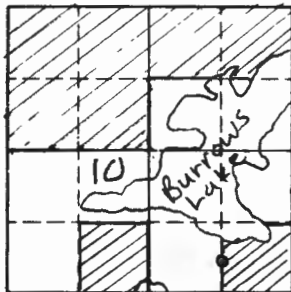
Original Bearing Trees Found

Species _____
Diameter _____
Bearing _____
Distance _____

Evidence of Subsequent Corner Restoration Found

Year of search _____ By _____

Bearing Trees, Reference Objects



Sketch

○ Corner ▨ F.S. Land

Relation of Evidence to Record Features Along Section Lines

Section line to sections _____
 Object _____
 Record distance _____
 Measured distance _____

Other Evidence

Describe evidence of use and occupation such as roads, fences, clearings, timber cutting lines, plantations, etc.. Cite source of testimony if any. _____

At time of search:

1. Did you have the record description?

Yes _____ No _____

2. How was search area located?

Pacing, chaining, photos, maps, etc. _____

3. Man hours spent in search _____

4. Do you think additional search might recover evidence? Yes _____ No

5. Signature *M. S. Smith*

Perpetuation Record

Monument and accessories established. Include brief description of area. _____

Corner set at the intersection of east 1/4 line and the adjusted record meander line

Certified corner restoration certificate prepared: Yes _____ No

Filed in county records at _____ Date _____ County Document No. _____

Identified on aerial photo No. _____ Which is filed at _____

T. 58N R. 25W 4th Mer. N.F. Chippewa County Itasca State Minnesota
South 1/16 Corner common to sections 11 5 12 and _____

EXISTING SURVEYS

Original Government Survey

Year surveyed _____
Original monument _____
(Wood post, stone, pile of stones, pipe, etc.)

Bearing Trees

Species _____
Diameter _____
Bearing North _____
Distance _____

Original Evidence Found

Year of search _____ By _____
Monument found _____

Original Bearing Trees Found

Species _____
Diameter _____
Bearing _____
Distance _____

Subsequent Corner Restoration

Year surveyed 1978 By Milo Stefan R.L.S.
Where filed or recorded _____
Monument 5' Long x 2" dia Gal. Steel Pipe
with Brass Cap
(Original concrete post, wood post, etc.)

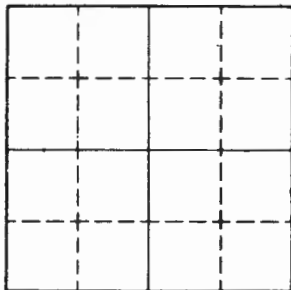
Evidence of Subsequent Corner Restoration Found

Year of search _____ By _____

Bearing Trees, Reference Objects

Species S. Maple W. Birch W. Birch 9" steel sign post
Diameter 7" 6" 10"
Bearing N84W S3E S41E North
Distance 26.58 71.25' 92.12' 2.10"

Bearing Trees, Reference Objects



Sketch

○ Corner ▨ F.S. Land

Relation of Evidence to Record Features Along Section Lines

Section line to sections _____
 Object _____
 Record distance _____
 Measured distance _____

Other Evidence

Describe evidence of use and occupation such as roads, fences, clearings, timber cutting lines, plantations, etc.. Cite source of testimony if any. _____

At time of search:

1. Did you have the record description?

Yes _____ No _____

2. How was search area located?

Pacing, chaining, photos, maps, etc. _____

3. Man hours spent in search _____

4. Do you think additional search might recover evidence? Yes _____ No _____

5. Signature _____

Perpetuation Record

Monument and accessories established. Include brief description of area. _____

Certified corner restoration certificate prepared: Yes _____ No _____

Filed in county records at _____ Date _____ County Document No. _____

Identified on aerial photo No. _____ Which is filed at _____

Index No. H-22
(Alphabetical - Numerical)

LAND CORNER RECORD
(RECTANGULAR SURVEYS)

R9-7150-4 (Rev. 6/13/67)
GPO 802-127

T. 58N R. 25W 4 Mer. N.F. CHIPPEWA County ITASCA State MN
SW 1/16 Corner common to sections 12 1 and _____

EXISTING SURVEYS

Original Government Survey

Year surveyed 1991 A.L.S.M
Original monument BRASS CAPPED PIPE
(Wood post, stone, pile of stones, pipe, etc.)

Bearing Trees

Species	<u>MAPLE</u>	<u>BALSAM</u>	<u>MAPLE</u>	<u>B.FIR</u>
Diameter	<u>10"</u>	<u>6"</u>	<u>10"</u>	<u>4"</u>
Bearing	<u>N71°W</u>	<u>N67°E</u>	<u>S23°E</u>	<u>S6°E</u>
Distance	<u>52.39'</u>	<u>9.59'</u>	<u>26.14'</u>	<u>18.92'</u>

Subsequent Corner Restoration

Year surveyed _____ By _____
Where filed or recorded _____
Monument _____
(Original, concrete post, iron rod, etc.)

Bearing Trees, Reference Objects

Species	_____
Diameter	_____
Bearing	_____
Distance	_____

Original Evidence Found

Year of search _____ By _____
Monument found _____

Original Bearing Trees Found

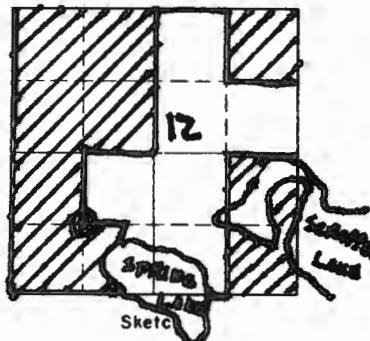
Species	_____
Diameter	_____
Bearing	_____
Distance	_____

Evidence of Subsequent Corner Restoration Found

Year of search _____ By _____

Bearing Trees, Reference Objects

Species	_____
Diameter	_____
Bearing	_____
Distance	_____



○ Corner ▨ F.S. Land

Relation of Evidence to Record Features Along Section Lines

Section line to sections _____
 Object _____
 Record distance _____
 Measured distance _____

Other Evidence

Describe evidence of use and occupation such as roads, fences, clearings, timber cutting lines, plantations, etc.. Cite source of testimony if any. _____

At time of search:

1. Did you have the record description?

Yes _____ No _____

2. How was search area located?

Pacing, chaining, photos, maps,
 etc. TRAVELER

3. Man hours spent in search _____

4. Do you think additional search might recover evidence? Yes _____ No X

5. Signature Stan J. Pope

Perpetuation Record

Monument and accessories established. Include brief description of area.

ESTABLISHED BY N.L.S.P.M SET 54" B.C.P. 14" ABOVE CORNER
POBED EXISTING B.C.P.

Certified corner restoration certificate prepared: Yes _____ No _____

Filed in county records at GRAND RAPIDS Date _____ County Document No. _____

Identified on aerial photo No. _____ Which is filed at _____

Index No. H-22,23
(Alphabetical - Numerical)

LAND CORNER RECORD
(RECTANGULAR SURVEYS)

R9-7 150-4 (Rev. 6/13/67)
GPO 802-127

T. 58 N R. 26 W 4 Mer. N.F. CHAPPEL County ITASCA State MINN
S.M.C. - SOUTH LINE OF Corner common to sections 12 and _____
Gov't Lot 2

EXISTING SURVEYS

Original Government Survey

Year surveyed 1991 N.L.S.P.M
Original monument BRASS CAPPED PIN
(Wood post, stone, pile of stones, pipe, etc.)

Bearing Trees

Species	Diameter	Bearing	Distance
<u>R.FIR</u>	<u>16"</u>	<u>S56°W</u>	<u>46.02'</u>
<u>MABLE</u>	<u>8"</u>	<u>S02°E</u>	<u>29.06'</u>
<u>BIRCH</u>	<u>8"</u>	<u>N80°E</u>	<u>16.59'</u>

"SLOPE"

Subsequent Corner Restoration

Year surveyed _____ By _____
Where filed or recorded _____
Monument _____
(Original, concrete post, iron rod, etc.)

Bearing Trees, Reference Objects

Species	Diameter	Bearing	Distance
_____	_____	_____	_____
_____	_____	_____	_____
_____	_____	_____	_____

Original Evidence Found

Year of search _____ By _____
Monument found _____

Original Bearing Trees Found

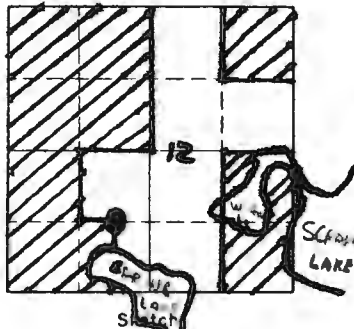
Species	Diameter	Bearing	Distance
_____	_____	_____	_____
_____	_____	_____	_____
_____	_____	_____	_____

Evidence of Subsequent Corner Restoration Found

Year of search _____ By _____

Bearing Trees, Reference Objects

Species	Diameter	Bearing	Distance
_____	_____	_____	_____
_____	_____	_____	_____
_____	_____	_____	_____



● Corner ▨ F.S. Land

Relation of Evidence to Record Features Along Section Lines

Section line to sections _____
 Object _____
 Record distance _____
 Measured distance _____

Other Evidence

Describe evidence of use and occupation such as roads, fences, clearings, timber cutting lines, plantations, etc.. Cite source of testimony if any. _____

At time of search:

1. Did you have the record description?

Yes _____ No _____

2. How was search area located?

Pacing, chaining, photos, maps,
 etc. **TRAVERSE**

3. Man hours spent in search _____

4. Do you think additional search might recover evidence? Yes _____ No _____

5. Signature **Stan J. P.P.**

Perpetuation Record

Monument and accessories established. Include brief description of area. _____

**ESTABLISHED BY ALL S.P.M SET 54" B.C.P 14" ABOVE GROUND
 CORNER IS 1/2 WAY DOWN NORTH FACING SLOPE.**

Certified corner restoration certificate prepared: Yes _____ No _____

Filed in county records at **GRANDRAPIDS** Date _____ County Document No. _____

Identified on aerial photo No. _____ Which is filed at _____

Index No. HJ-9
(Alphabetical - Numerical)

LAND CORNER RECORD
(RECTANGULAR SURVEYS)

RD-7150-4 (Rev. 6/15/67)
GPO 502-127

T. 58 R. 25 4th Mer. N.F. Chippewa County Itasca State Minnesota
Meander Corner common to sections 8 9 and _____

EXISTING SURVEYS

Original Government Survey

Year surveyed 1873 - Eli W Griffin
Original monument wood post
(Wood post, stone, pile of stones, pipe, etc.)

Bearing Trees

Species W. Pine N. Pine
Diameter 10" 11"
Bearing N 51 W N 25 E
Distance 10 lks 27 lks

Subsequent Corner Restoration

Year surveyed 1981 By Itasca County
Where filed or recorded p. 132, 139 loose leaf notes

Monument loose leaf notes for T58N, R25W
show position for MC, HOWEVER, no mention
of setting or taking ties.

Bearing Trees, Reference Objects

Species _____
Diameter _____
Bearing _____
Distance _____

Original Evidence Found

Year of search _____ By _____
Monument found _____

Original Bearing Trees Found

Species _____
Diameter _____
Bearing _____
Distance _____

Evidence of Subsequent Corner Restoration Found

Year of search _____ By _____

Bearing Trees, Reference Objects

Species _____
Diameter _____
Bearing _____
Distance _____

Relation of Evidence to Record Features Along Section Lines



Sketch

○ Corner ▨ F.S. Land

Section line to sections _____

Object _____

Record distance _____

Measured distance _____

Other Evidence

Describe evidence of use and occupation such as roads, fences, clearings, timber cutting lines, plantations, etc.. Cite source of testimony if any. _____

At time of search:

1. Did you have the record description?

Yes No _____

2. How was search area located?

Pacing, chaining, photos, maps, etc. traverse

3. Man hours spent in search 3

4. Do you think additional search might recover evidence? Yes _____ No

5. Signature [Handwritten Signature]

Perpetuation Record

Monument and accessories established. Include brief description of area. 1990 on June 26 Landecker & Assoc., Inc. traverse Sec. 9. No evidence found.

1990 on August 21 Landecker & Assoc., Inc. set a 2" x 54" iron pipe with stamped brass cap for WCMC. Proportional pos. Falls in Island Lake.

16" Norway Pine N38 W 13.92'; 14" Norway Pine N48 E 15.27'; 18" Birch S72 W 4.08'; 8' steel sign post south 4.0'.

Certified corner restoration certificate prepared: Yes No _____

Filed in county records at Hasca Co. Date 9-10-90 County Document No. 415658

Identified on aerial photo No. _____ Which is filed at _____

Index No. HJ-2273
(Alphabetical - Numerical)

LAND CORNER RECORD
(RECTANGULAR SURVEYS)

R9-7 150-4 (Rev. 6/13/67)
GPO 802-127

T. 50N R. 25W 4 Mer. N.F. CHIPPewa County ITASCA State MIN
PROPERTY CORNER GOVT 12 Corner common to sections _____ and _____
LOTS 1 & 2 (SPRING LAKE)

EXISTING SURVEYS

Original Government Survey

Year surveyed 1992 N.L.S. & M
Original monument BRASS CAPPED PIPE
(Wood post, stone, pile of stones, pipe, etc.)

Bearing Trees

Species	Diameter	Bearing	Distance
<u>SPRUCE</u>	<u>5"</u>	<u>N48°W</u>	<u>5.21'</u>
<u>SPRUCE</u>	<u>4"</u>	<u>N32°E</u>	<u>5.49'</u>
<u>SPRUCE</u>	<u>6"</u>	<u>N68°E</u>	<u>17.58'</u>

Original Evidence Found

Year of search _____ By _____
Monument found _____

Original Bearing Trees Found

Species	Diameter	Bearing	Distance
_____	_____	_____	_____
_____	_____	_____	_____
_____	_____	_____	_____

Subsequent Corner Restoration

Year surveyed _____ By _____
Where filed or recorded _____
Monument _____
(Original, concrete post, iron rod, etc.)

Evidence of Subsequent Corner Restoration Found

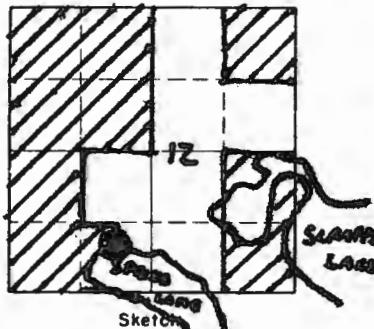
Year of search _____ By _____

Bearing Trees, Reference Objects

Species	Diameter	Bearing	Distance
_____	_____	_____	_____
_____	_____	_____	_____
_____	_____	_____	_____

Bearing Trees, Reference Objects

Species	Diameter	Bearing	Distance
_____	_____	_____	_____
_____	_____	_____	_____
_____	_____	_____	_____



● Corner ▨ No. Land

Relation of Evidence to Record Features Along Section Lines

Section line to sections _____
 Object _____
 Record distance _____
 Measured distance _____

Other Evidence

Describe evidence of use and occupation such as roads, fences, clearings, timber cutting lines, plantations, etc.. Cite source of testimony if any. _____

At time of search:

1. Did you have the record description?
 Yes _____ No _____

2. How was search area located?

Pacing, chaining, photos, maps, etc. **TRAVERSE**

3. Man hours spent in search _____

4. Do you think additional search might recover evidence? Yes _____ No **X**

5. Signature **Stan J. Pappi**

Perpetuation Record

Monument and accessories established. Include brief description of area.
**ESTABLISHED BY N.L.S.P.M. SET 64" B.C.P. 12" ABOVE GROUND
 SET OVER 6' SPACED SWIPE IN BAG 2 10' N. OF SHORELINE SPRING LAKE
 NORTH**

Certified corner restoration certificate prepared: Yes _____ No _____

Filed in county records at **GRAND RAPIDS** Date _____ County Document No. _____

Identified on aerial photo No. _____ Which is filed at _____

Index No. HJ-25
(Alphabetical - Numerical)

LAND CORNER RECORD
(RECTANGULAR SURVEYS)

RD-7 150-4 (Rev. 6/13/67)
GPO 802-127

T. S8N R. 25, 24W 4 Mer. N.F. CHIPPEWA County ITASCA State MN
SOUTH LAC (WITNESS) Corner common to sections 12 and 7
(SCRAPPER LAKE)

EXISTING SURVEYS

Original Government Survey	
Year surveyed	<u>1873</u>
Original monument	<u>WOOD POST</u> <small>(Wood post, stone, pile of stones, pipe, etc.)</small>
Bearing Trees	
Species	<u>ASPEN</u> <u>W. BIRCH</u>
Diameter	<u>8"</u> <u>6"</u>
Bearing	<u>S7W</u> <u>S32°E</u>
Distance	<u>9 LKS</u> <u>28 LKS</u>

Original Evidence Found	
Year of search	By
Monument found	
Original Bearing Trees Found	
Species	
Diameter	
Bearing	
Distance	

Subsequent Corner Restoration	
Year surveyed	<u>1970</u> By <u>ITASCA COUNTY</u>
Where filed or recorded	<u>ITASCA CO.</u>
Monument	<u>ALUMINUM CAPPED PIPE</u> <small>(Original, concrete post, iron rod, etc.)</small>

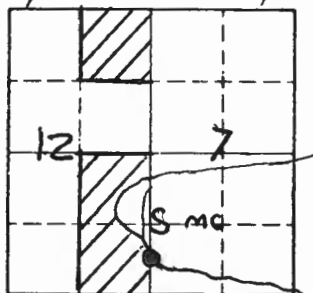
Evidence of Subsequent Corner Restoration Found	
Year of search	<u>1991</u> By <u>NLS & M</u>
<u>FOUND ALUMINUM CAPPED PIPE (COUNTY MONUMENT)</u>	
<u>18" BIRCH S 60° W 18.09' (W/USES TAG DYING)</u>	
<u>14" ELM STUB 5' HIGH S 22° W 14.65' (W/USES TAG)</u>	
<u>10" ELM SNAG 18' HIGH S 55° E 54.30' (W/USES TAG)</u>	
<u>14" BIRCH S 27° E 53.35' (W/USES TAG)</u>	

Bearing Trees, Reference Objects			
Species	<u>ELM</u>	<u>ELM</u>	<u>BIRCH</u> <u>BIRCH</u>
Diameter			<u>16" W/TAG</u> <u>14"</u>
Bearing	<u>S 22° W</u>	<u>S 35° E</u>	<u>S 60° W</u> <u>S 27° E</u>
Distance	<u>14.65'</u>	<u>54.30'</u>	<u>18.09'</u> <u>53.35'</u>

ADDED Bearing Trees, Reference Objects		
<u>BIRCH</u>	<u>BIRCH</u>	<u>W. Point (B.C.P.)</u>
<u>8"</u>	<u>10"</u>	<u>Russ. Capped Pipe</u>
<u>S 40° W</u>	<u>N 76° W</u>	<u>50-38-17E</u>
<u>27.46'</u>	<u>62.50'</u>	<u>51.61</u>

T58N, R25W

RT58N, R24W



Sketch

○ Corner ▨ F.S. Land

Relation of Evidence to Record Features Along Section Lines

Section line to sections _____
 Object _____
 Record distance _____
 Measured distance _____

Other Evidence

Describe evidence of use and occupation such as roads, fences, clearings, timber cutting lines, plantations, etc.. Cite source of testimony if any. _____

At time of search:

1. Did you have the record description?

Yes No _____

2. How was search area located?

Pacing, chaining, photos, maps,
etc. TRAVERSE

3. Man hours spent in search _____

4. Do you think additional search might
recover evidence? Yes _____ No

5. Signature

Perpetuation Record

Monument and accessories established. Include brief description of area. _____

10" BIRCH N76°W 62.50'

18" BIRCH S60°W 18.09' (DEAD)

8" BIRCH S40°W 27.46'

14" ELM S72°W 14.65' (STUBS' HIGH)

14" BIRCH S27°E 53.35'

10" ELM S35°E 54.30' (SNAG 18' HIGH)

SSP SOUTHCertified corner restoration certificate prepared: Yes No _____Filed in county records at Grand Rapids Date 3/11/92 County Document No. 428730

Identified on aerial photo No. _____ Which is filed at _____

Index File No. J-1

CORNER RECORD (SEARCH)
(Ref. FSM 7151.4)

Tract or Survey No. _____ Cor. No. _____

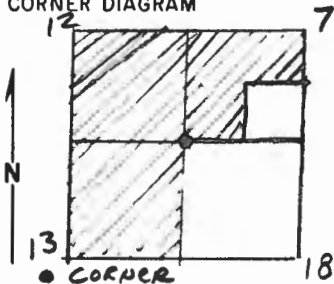
T 58 R. 25

R.D. MARCELL County ITASCA

Merid. 4

N.F. Chippewa State MINN.

CORNER DIAGRAM



III Gov't.

6

PHOTO IDENTIFICATION DATA

Photo No. _____

Filed At. _____

Object Ident. _____

Ident. By _____

Signature

7

PLANE COORDINATE POSITION DATA

State _____ Zone _____

X _____

Y _____

Estab. By _____

Agency

8

DESCRIBE CORNER MONUMENT FOUND

1928 survey by P.C Warner
See corner 7-12-12+13
iron nail in
some distance found

2

DESCRIBE BEARING TREES OR OTHER OFFICIAL ACCESSORIES FOUND

Rock
28"
N. 75° E.
41.0'

3

DESCRIBE CORNER LOCATION RELATIVE TO NEAR-BY FEATURES, ALSO HOW TO REACH CORNER

Signature

Title

Division

Headquarters

Date

7100-57 (3-68)

5

CORNER RECORD (PERPETUATION)

MONUMENT : DESCRIBE NEW MONUMENT SET, OR WORK DONE TO PRESERVE EXISTING MONUMENT

9

ACCESSORIES : DESCRIBE NEW BT'S WITNESS OBJECTS ETC. ESTABLISHED, OR WORK DONE TO PRESERVE EXISTING EVIDENCE

10

Work Done By _____ Title _____ Date _____ State Registration No. or Agency _____

Certified Cor. Record Prepared ? Yes No Filed At: _____ Date _____

11

REMARKS

12

Index File No. T. R. M. Tract or Surv. No. Cor. 13

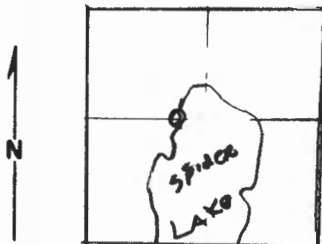
Index
File No. J- 2+3

CORNER RECORD (SEARCH) (Ref. FSM 7151.4) Tract or Survey No. _____ Cor. No. _____

T SP R. 25 R.D. MARCELL County ITASCA

Merid. 4 N.F. Chippewa State MINN.

CORNER DIAGRAM



O CORNER

/// GOVT.

DESCRIBE CORNER MONUMENT FOUND

1928 survey by P.C. Warner
 Me 7+18 west side spider lake.
 in monument.

DESCRIBE BEARING TREES OR OTHER OFFICIAL ACCESSORIES FOUND

Rock
 24"
 N. 10° W.
 34.7'

PHOTO IDENTIFICATION DATA

Photo No. _____
 Filed At. _____
 Object Ident. _____
 Ident. By _____
Signature

PLANE COORDINATE POSITION DATA

State _____ Zone _____
 X _____
 Y _____
 Estab. By _____
Agency

Signature

Title

Division

Headquarters

Date

7100-52 (3-68)

CORNER RECORD (PERPETUATION)

MONUMENT : DESCRIBE NEW MONUMENT SET, OR WORK DONE TO PRESERVE EXISTING MONUMENT

9

ACCESSORIES : DESCRIBE NEW BT'S WITNESS OBJECTS ETC. ESTABLISHED, OR WORK DONE TO PRESERVE EXISTING EVIDENCE

10

Work Done By _____ Title _____ Date _____ State Registration No. or Agency _____

Certified Cor. Record Prepared ? Yes No Filed At: _____ Date _____ 11

REMARKS

12

Index File No. T. R. M. Tract or Surv. No. Cor. 13

Index No. J.4
(Alphabetical - Numerical)LAND CORNER RECORD
(RECTANGULAR SURVEYS)

R9-7150-4 (Rev. 6/13/67)

GPO 802-127

T. 58 R. 25 4th Mer. N.F. Chippewa County Itasca State MN
E 1/16 Corner common to sections 7, 18 and _____

EXISTING SURVEYS

Original Government Survey

Year surveyed _____

Original monument _____
(Wood post, stone, pile of stones, pipe, etc.)

Bearing Trees

Species _____
Diameter _____
Bearing _____
Distance _____

Subsequent Corner Restoration

Year surveyed. 1928 By Itasca Co.Where filed or recorded Co. CourthouseMonument Iron
(Original, concrete post, iron rod, etc.)

Bearing Trees, Reference Objects

Species R. Pine
Diameter 10"
Bearing N57W
Distance 65.6'

Original Evidence Found

Year of search _____ By _____

Monument found _____

Original Bearing Trees Found

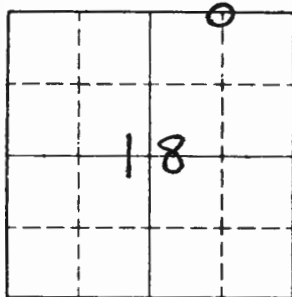
Species _____
Diameter _____
Bearing _____
Distance _____

Evidence of Subsequent Corner Restoration Found

Year of search 1979 By R. OlsonIron in place

Bearing Trees, Reference Objects

Species R. Pine
Diameter 16"
Bearing N51W
Distance 65.6'



Sketch

○ Corner ▨ F.S. Land

Relation of Evidence to Record Features Along Section Lines

Section line to sections _____
 Object _____
 Record distance _____
 Measured distance _____

Other Evidence

Describe evidence of use and occupation such as roads, fences, clearings, timber cutting lines, plantations, etc.. Cite source of testimony if any. _____

At time of search:

1. Did you have the record description?

Yes _____ No _____

2. How was search area located?

Pacing, chaining, photos, maps, etc. _____

3. Man hours spent in search _____


4. Do you think additional search might recover evidence? Yes _____ No _____

5. Signature _____

Perpetuation Record

Monument and accessories established. Include brief description of area

Birch 5"	Maple 3"	Steel Post S 2.1'	Steel Post E 4.1'
N45E 12.54'	S54E 19.84	w/54-2	w/54-2 54-9
E16 S7 BT	X BT		



Certified corner restoration certificate prepared: Yes _____ No _____

Filed in county records at _____ Date _____ County Document No. _____

Identified on aerial photo No. _____ Which is filed at _____

Index No. J-4-5
(Alphabetical - Numerical)LAND CORNER RECORD
(RECTANGULAR SURVEYS)R9-7150-4 (Rev. 6/13/67)
GPO 802-127T. 58 R. 25 4TH Mer. N.F. CHIPPewa County ITASCA State MN
MC Corner common to sections 7, 18 and _____

EXISTING SURVEYS

Original Government Survey

Year surveyed 1873
Original monument Wood Post
(Wood post, stone, pile of stones, pipe, etc.)

Bearing Trees

Species R PINE W PINE _____
Diameter 12" 18" _____
Bearing N32W S42W _____
Distance 26 LKS 18 LKS _____
17.16' 14.88'

Subsequent Corner Restoration

Year surveyed 1934 By E. MEAGHER
Where filed or recorded Form 874-9 USFS
Monument 5" ASPEN. IRON PEN
(Original, concrete post, iron rod, etc.)

Bearing Trees, Reference Objects

Species BERCH BERCH _____
Diameter 8" 8" _____
Bearing S63W N20W _____
Distance 14 LKS 20 LKS _____
9.24' 13.2'

Original Evidence Found

Year of search 1928 By P.C. WARNER
Monument found PLACED FROM

Original Bearing Trees Found

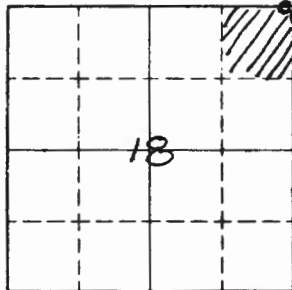
Species R PINE NEW-BERCH BERCH
(TWIN)
Diameter 12" _____
Bearing N32W S68W N15W
Distance 26 LKS 9.3' 13.6'

Evidence of Subsequent Corner Restoration Found

Year of search 1979 By R. DIESEN

Bearing Trees, Reference Objects

Species BERCH BERCH GOVT PINE (STP)
Diameter S68W N15W N22W
9.3' 13.6' 17.2'



Sketch

○ Corner ▨ F.S. Land

Relation of Evidence to Record Features Along Section Lines

Section line to sections _____
 Object _____
 Record distance _____
 Measured distance _____

Other Evidence

Describe evidence of use and occupation such as roads, fences, clearings, timber cutting lines, plantations, etc.. Cite source of testimony if any. _____

At time of search:

1. Did you have the record description?
 Yes _____ No _____

2. How was search area located?
 Pacing, chaining, photos, maps,
 etc. _____

3. Man hours spent in search _____

4. Do you think additional search might
 recover evidence? Yes _____ No _____

5. Signature _____

Perpetuation Record

Monument and accessories established. Include brief description of area. _____

Certified corner restoration certificate prepared: Yes _____ No _____

Filed in county records at _____ Date _____ County Document No. _____

Identified on aerial photo No. _____ Which is filed at _____

Index No. J-4-5
(Alphabetical - Numerical)

LAND CORNER RECORD
(RECTANGULAR SURVEYS)

R9-7150-4 (Rev. 6/13/67)
 GPO 802-127

T. 58 R. 25 4TH Mer. N.F. CHIPPewa County ITASCA State MN
WC MC Corner common to sections 7, 18 and _____

EXISTING SURVEYS

Original Government Survey

Year surveyed 1979 By M. STEFFEN
 Original monument Fd MC, IN HKE, SET A WC MK
(Wood post, stone, pile of stones, pipe, etc.)
40' WEST ON LINE FROM THE TRUE POSITION
OF THE MC.

Bearing Trees

Species	Bearing	Distance
<u>BIRCH</u>	<u>BIRCH</u>	<u>BIRCH</u>
<u>8"</u>	<u>9"</u>	<u>12"</u>
<u>N19W</u>	<u>S85W</u>	<u>S21W</u>
<u>10.60'</u>	<u>21.85</u>	<u>21.53'</u>

Original Evidence Found

Year of search 1986 By R MUSTONEN
 Monument found 1979 MONUMENT

Original Bearing Trees Found

Species	Bearing	Distance
<u>BIRCH</u>	<u>BIRCH</u>	<u>BIRCH</u>
<u>8"</u>	<u>8"</u>	<u>15"</u>
<u>N20W</u>	<u>S76W</u>	<u>S11 1/2 W</u>
<u>10.65'</u>	<u>22.2'</u>	<u>21.59'</u>

Subsequent Corner Restoration

Year surveyed _____ By _____
 Where filed or recorded _____
 Monument _____
(Original, concrete post, iron rod, etc.)

Bearing Trees, Reference Objects

Species	Bearing	Distance
_____	_____	_____
_____	_____	_____
_____	_____	_____
_____	_____	_____

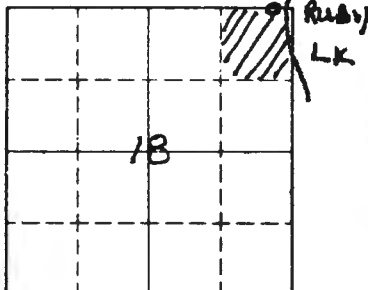
Evidence of Subsequent Corner Restoration Found

Year of search _____ By _____

Bearing Trees, Reference Objects

Species	Bearing	Distance
_____	_____	_____
_____	_____	_____
_____	_____	_____
_____	_____	_____

Relation of Evidence to Record Features Along Section Lines



Sketch

○ Corner F.S. Land

Section line to sections _____
 Object _____
 Record distance _____
 Measured distance _____

Other Evidence

Describe evidence of use and occupation such as roads, fences, clearings, timber cutting lines, plantations, etc.. Cite source of testimony if any. _____

MONUMENT 40' WEST OF RUBY LAKE.

At time of search:

1. Did you have the record description? _____

Yes _____ No _____

2. How was search area located? _____

Pacing, chaining, photos, maps, etc. _____

3. Man hours spent in search _____

4. Do you think additional search might recover evidence? Yes _____ No _____


5. Signature _____

Perpetuation Record

Monument and accessories established. Include brief description of area. _____

SET A 2" X 5' STEEL PIPE WITH BRASS CAP.

MONUMENT STAMPED:



8" STEEL SIGN POST EAST 1.08'

Certified corner restoration certificate prepared: Yes No _____
 Filled in county records at ITASCA CO Date 2/24/87 County Document No. 386/96
 Identified on aerial photo No. _____ Which is filed at ITASCA CO RECORDER

T. 58 R. 25 4TH Mer. N.F. CHAPPEWA County ITASCA State MN
MEANDER Corner common to sections 8, 17 and _____

EXISTING SURVEYS

Original Government Survey

Year surveyed 1873
 Original monument WOOD POST
(Wood post, stone, pile of stones, pipe, etc.)

Bearing Trees

Species	<u>W PINE</u>	<u>W PINE</u>
Diameter	<u>10"</u>	<u>12"</u>
Bearing	<u>N87°E</u>	<u>S89°E</u>
Distance	<u>154 LKS</u>	<u>140 LKS</u>
	<u>101.64'</u>	<u>92.4'</u>

Original Evidence Found

Year of search _____ By _____
 Monument found _____

Original Bearing Trees Found

Species	_____	_____
Diameter	_____	_____
Bearing	_____	_____
Distance	_____	_____

Subsequent Corner Restoration

Year surveyed 1903 By ITASCA CO
 Where filed or recorded _____ " " _____
 Monument SET A 1" DIA IRON PIPE WITH
(Original concrete post, iron rod, etc.)
ALUMINUM CAP.

Evidence of Subsequent Corner Restoration Found

Year of search 1986 By R MUSTONEW
FOUND AND ACCEPTED CO MONUMENT
AS MARKING POSITION.

Bearing Trees, Reference Objects

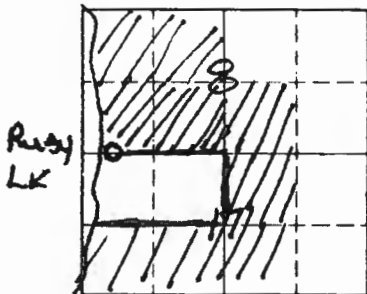
Species	<u>MAPLE</u>	<u>ASPEN</u>	<u>TREE BIRCH</u>
Diameter	<u>6"</u>	<u>15"</u>	<u>11"</u>
Bearing	<u>S38°E</u>	<u>S74°E</u>	<u>N63°E</u>
Distance	<u>67.51'</u>	<u>11.62'</u>	<u>62.91'</u>

Bearing Trees, Reference Objects

Species	<u>MAPLE</u>	<u>ASPEN</u>	<u>TREE BIRCH</u>
Diameter	<u>6"</u>	<u>15"</u>	<u>11"</u>
Bearing	<u>S36°E</u>	<u>S75°E</u>	<u>N58°E</u>
Distance	<u>67.55'</u>	<u>12.03'</u>	<u>63.40'</u>

Relation of Evidence to Record Features Along Section Lines

Section line to sections _____
 Object _____
 Record distance _____
 Measured distance _____



Sketch

○ Corner ▨ F.S. Land

Other Evidence

Describe evidence of use and occupation such as roads, fences, clearings, timber cutting lines, plantations, etc.. Cite source of testimony if any. _____

MONUMENT 76' EAST OF WATERS EDGE RUBY LAKE.
 " 41' EAST OF ALDER SWAMP.

At time of search:

1. Did you have the record description?

Yes _____ No _____

2. How was search area located?

Pacing, chaining, photos, maps, etc. _____

3. Man hours spent in search _____

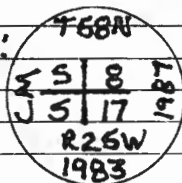
4. Do you think additional search might recover evidence? Yes _____ No _____

5. Signature _____

Perpetuation Record

Monument and accessories established. Include brief description of area. _____

MONUMENT STAMPED:



8" STEEL SIGN POST 4' WEST.

Certified corner restoration certificate prepared: Yes No _____

Filed in county records at FRASCA CO Date 2/24/87 County Document No. 386197

Identified on aerial photo No. _____ Which is filed at FRASCA CO RECORDER

Index No. J-7
(Alphabetical - Numerical)

LAND CORNER RECORD
(RECTANGULAR SURVEYS)

RD-7 150-4 (Rev. 6/13/67)
 GPO 802-127

T. 58 R. 25 4TH Mer. N.F. CNEPPEWA County ITASCA State MN
QUARTER Corner common to sections 8 17 and _____

EXISTING SURVEYS

Original Government Survey

Year surveyed 1873 E.W. GRIFFIN
 Original monument WOOD POST
(Wood post, stone, pile of stones, pipe, etc.)

Bearing Trees

Species	<u>MAPLE</u>	<u>W.PINE</u>
Diameter	<u>8"</u>	<u>20"</u>
Bearing	<u>N40W</u>	<u>55E</u>
Distance	<u>18LKS</u>	<u>23LKS</u>
	<u>11.88'</u>	<u>15.18'</u>

Original Evidence Found

Year of search _____ By _____
 Monument found _____

Original Bearing Trees Found

Species	_____
Diameter	_____
Bearing	_____
Distance	_____

Subsequent Corner Restoration

Year surveyed 1982 By ITASCA CO
 Where filed or recorded _____ " " _____
 Monument SET 1" IRON PIPE WITH ALUMINUM
(Original concrete post with red, etc.)
CAP STAMPED: T58N
K1 8 1/2 100
175
R25W

Evidence of Subsequent Corner Restoration Found

Year of search 1986 By R. MUSTONEN
FOUND COUNTY IRON AND ACCEPTED AS
MARKING CORRECT POSITION.

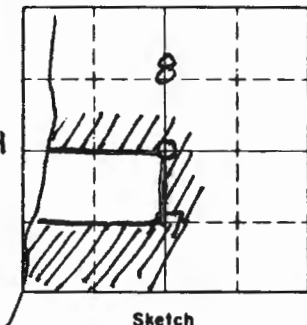
Bearing Trees, Reference Objects

Species	<u>ASPEN</u>	<u>ASPEN</u>	<u>ASPEN</u>
Diameter	<u>10"</u>	<u>12"</u>	<u>12"</u>
Bearing	<u>S72W</u>	<u>N19W</u>	<u>S50E</u>
Distance	<u>25.24</u>	<u>19.95</u>	<u>4.85</u>

Bearing Trees, Reference Objects

<u>ASPEN</u>	<u>ASPEN</u>	<u>ASPEN</u>
<u>10"</u>	<u>12"</u>	<u>12 1/2"</u>
<u>S70W</u>	<u>N21W</u>	<u>S50E</u>
<u>25.45</u>	<u>20.58</u>	<u>5.25'</u>

Ruby
Lk



Sketch

○ Corner ▨ F.S. Land

Relation of Evidence to Record Features Along Section Lines

Section line to sections _____
Object _____
Record distance _____
Measured distance _____

Other Evidence

Describe evidence of use and occupation such as roads, fences, clearings, timber cutting lines, plantations, etc.. Cite source of testimony if any. _____

MONUMENT 86 1/2' EAST OF POWERLINE.

At time of search:

1. Did you have the record description?

Yes _____ No _____

2. How was search area located?

Pacing, chaining, photos, maps,
etc. _____

3. Man hours spent in search _____

4. Do you think additional search might
recover evidence? Yes _____ No _____

Perpetuation Record

Monument and accessories established. Include brief description of area. _____

8" STEEL SIGN POST 4' WEST.

8" STEEL SIGN POST 4' SOUTH.

Certified corner restoration certificate prepared: Yes No _____

Filed in county records at ITASCA CO Date 2/24/87 County Document No. 386190

Identified on aerial photo No. _____ Which is filed at ITASCA CO RECORDS

5. Signature _____

Index No. J 8-9
(Alphabetical - Numerical)

LAND CORNER RECORD
(RECTANGULAR SURVEYS)

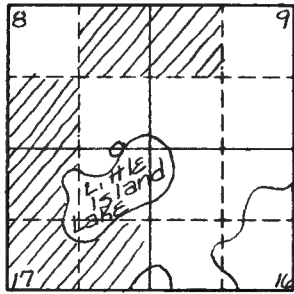
R9-7160-4 (Rev. 6/13/67)
 GPO 502-127

T. 58 R. 25 4th Mer. N.F. Chippewa County Itasca State Minnesota
 Witness meander Corner common to sections 8 17 and _____

EXISTING SURVEYS

Original Government Survey		Original Evidence Found	
Year surveyed <u>1873 - Eli W. Griffin</u>		Year of search _____ By _____	
Original monument <u>mark 10" W. Pine for corner</u> <small>(wood post, stone, pile of stones, pipe, etc.)</small>		Monument found _____	
Bearing Trees		Original Bearing Trees Found	
Species <u>N. Pine</u> <u>N. Pine</u>	_____	Species _____	_____
Diameter <u>8"</u> <u>8"</u>	_____	Diameter _____	_____
Bearing <u>N18E</u> <u>S69W</u>	_____	Bearing _____	_____
Distance <u>341ks</u> <u>121ks</u>	_____	Distance _____	_____
Subsequent Corner Restoration		Evidence of Subsequent Corner Restoration Found	
Year surveyed <u>1981</u> By <u>Itasca County</u>		Year of search <u>1987</u> By <u>USFS, Roger Mustonen</u>	
Where filed or recorded _____		<u>under contract</u>	
Monument <u>Co. Monument W. shore</u>		<u>Set sign post West 4.00'. Found w/mc</u>	
<u>Found mon. in lake, set w/mc 274' West</u>		<u>as set 1981 by Co. and charred remains</u>	
<u>1961-Itasca Co. loose leaf field notes</u>		<u>of orig. BT. Filed corner cert.</u>	
<u>T58N, R25W on microfilm card A.</u>		<u>Doc. # 386200.</u>	
Bearing Trees, Reference Objects		Bearing Trees, Reference Objects	
Species <u>Red Oak</u> <u>N. Pine</u> <u>Birch</u> <u>Birch</u>	_____	_____	_____
Diameter <u>7"</u> <u>14"</u> <u>6"</u> <u>7"</u>	_____	_____	_____
Bearing <u>N39W</u> <u>S47W</u> <u>N20W</u> <u>S65W</u>	_____	_____	_____
Distance <u>7.91</u> <u>35.76'</u> <u>5.49'</u> <u>26.85'</u>	_____	_____	_____

Relation of Evidence to Record Features Along Section Lines



Sketch

○ Corner ▨ F.S. Land

Section line to sections _____

Object _____

Record distance _____

Measured distance _____

Other Evidence

Describe evidence of use and occupation such as roads, fences, clearings, timber cutting lines, plantations, etc.. Cite source of testimony if any. _____

At time of search:

1. Did you have the record description?
Yes _____ No _____

2. How was search area located?
Pacing, chaining, photos, maps,
etc. _____

3. Man hours spent in search _____

4. Do you think additional search might
recover evidence? Yes _____ No _____

5. Signature _____

Perpetuation Record

Monument and accessories established. Include brief description of area. 1990 on
June 27 Landecker & Assoc., Inc. find W.C.M.C. per 1987
cert. by Mustonen.

Certified corner restoration certificate prepared: Yes _____ No _____

Filed in county records of _____ Date _____ County Document No. _____

Identified on aerial photo No. _____ Which is filed at _____

T. 58 R. 25 4TH Mer. N.F. CHAPPEWA County ITASCA State MN
WC.-MC. Corner common to sections 8 17 and _____

EXISTING SURVEYS

Original Government Survey

Year surveyed 1873 E.W. GRIFFIN
Original monument W. PINE 10"
(Wood post, ... , site of staked, pipe, etc.)

Bearing Trees

Species R. PINE R. PINE
Diameter 8" 8"
Bearing N18E S69W
Distance 34 LKS 12 LKS
22.44' 7.92'

Subsequent Corner Restoration

Year surveyed 1981 By ITASCA COUNTY
Where filed or recorded " "
Monument FOUND MONUMENT IN LAKE AND
(Original, concrete post, iron rod, etc.)
RESET IT 2.74' WEST OF ORIGINAL
POSITION.

Bearing Trees, Reference Objects

Species ROAK R. PINE BIRCH BIRCH
Diameter 7 14 6 7
Bearing N39W S47W N20W S65W
Distance 7.91 35.76 5.49 26.85

Original Evidence Found

Year of search 1961 By J. SHANNON
Monument found FD ORIG EVIDENCE OF CORNER
AND SET CO IRON.

Original Bearing Trees Found

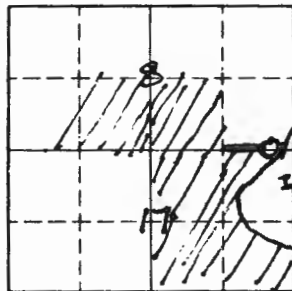
Species _____
Diameter _____
Bearing _____
Distance _____

Evidence of Subsequent Corner Restoration Found

Year of search 1986 By R. MUSTONEN
FOUND CO IRON AND ACCEPTS AS MARKING
A WITNESS CORNER TO THE ORIGINAL
MEANER CORNER.

Bearing Trees, Reference Objects

Species ORIG PINE (STP) R. PINE BIRCH BIRCH
Diameter 15" 7" 7"
Bearing S60W S45W S60W N20W
Distance 5.98' 36.82' 27.45' 5.80'



Sketch

○ Corner ▨ F.S. Land

Relation of Evidence to Record Features Along Section Lines

Section line to sections _____
 Object _____
 Record distance _____
 Measured distance _____

Other Evidence

Describe evidence of use and occupation such as roads, fences, clearings, timber cutting lines, plantations, etc.. Cite source of testimony if any. _____

MONUMENT 1 1/2' WEST OF WATER'S EDGE.

At time of search:

1. Did you have the record description?

Yes _____ No _____

2. How was search area located?

Pacing, chaining, photos, maps,
 etc. _____

3. Man hours spent in search _____

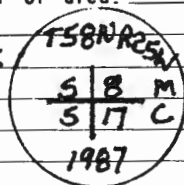
4. Do you think additional search might
 recover evidence? Yes _____ No _____

5. Signature _____

Perpetuation Record

Monument and accessories established. Include brief description of area. _____

2" IRON PIPE WITH 3" ALUMINUM CAP STAMPED:



8" STEEL SIGN POST 4' WEST.

Certified corner restoration certificate prepared: Yes X No _____

Filed in county records of ITASCA CO Date 2/24/87 County Document No. 386200

Identified on aerial photo No. _____ Which is filed at ITASCA CO RECORDER

Index No. J 9-10
(Alphabetical - Numerical)

LAND CORNER RECORD
(RECTANGULAR SURVEYS)

RS-7 150-4 (Rev. 6/13/67)
GPO 802-127

T. 58 R. 25 4th Mer. N.F. Chippewa County Itasca State Minnesota
Meander Corner common to sections 9 16 and _____

EXISTING SURVEYS

Original Government Survey

Year surveyed 1873 Eli W. Griffin
Original monument wood post
(wood post, stone, pile of stones, pipe, etc.)

Bearing Trees

Species W. Birch W. Birch
Diameter 10" 6"
Bearing N 30 E S 35 E
Distance 24 1/2 18 1/2

Original Evidence Found

Year of search _____ By _____
Monument found _____

Original Bearing Trees Found

Species _____
Diameter _____
Bearing _____
Distance _____

Subsequent Corner Restoration

Year surveyed 1990 By Bon Murphy, RLS 10832
Where filed or recorded _____
Monument 1/2" monument with cap
(Original concrete post, iron rod, etc.)
corner set from 1981 Co. trav. points -
certificate of location of Government
corner. Plat of Little Island Lake Homesites

Bearing Trees, Reference Objects

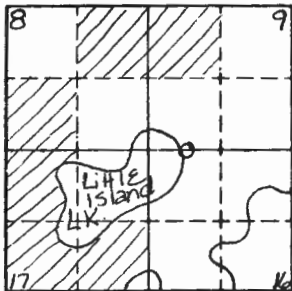
Species Birch Maple Pine
Diameter 12" 4" 6"
Bearing West S 5 E S 5 W
Distance 8.78' 4.12' 15.75'

Evidence of Subsequent Corner Restoration Found

Year of search 1961 By Itasca County
Loose leaf field notes T 58 N, R 25 W on
microfilm card A - no orig. evidence.
1981 - Itasca Co. Loose leaf field notes
T 58 N, R 25 W on microfilm B -
no orig. evidence.

Bearing Trees, Reference Objects

Relation of Evidence to Record Features Along Section Lines



Sketch

○ Corner ▨ F.S. Land

Section line to sections _____

Object _____

Record distance _____

Measured distance _____

Other Evidence

Describe evidence of use and occupation such as roads, fences, clearings, timber cutting lines, plantations, etc.. Cite source of testimony if any. _____

At time of search:

1. Did you have the record description?

Yes _____ No _____

2. How was search area located?

Pacing, chaining, photos, maps, etc. _____

3. Man hours spent in search _____

4. Do you think additional search might recover evidence? Yes _____ No _____

5. Signature _____

Perpetuation Record

Monument and accessories established. Include brief description of area. 1990 on June 27, Landecker & Assoc., Inc. find 1/2" iron and ties per 1990 Murphy corner cert.

Certified corner restoration certificate prepared: Yes _____ No _____

Filed in county records at _____ Date _____ County Document No. _____

Identified on aerial photo No. _____ Which is filed at _____

Index No. J-11
(Alphabetical-Numerical)

LAND CORNER RECORD
(RECTANGULAR SURVEYS)

R9-7150-4 (Rev. 6/15/67)
GPO 802-127

T. 58 R. 25 4th Mer. N.F. Chippewa County Itasca State Minnesota
Quarter Corner common to sections 9 16 and _____

EXISTING SURVEYS

Original Government Survey

Year surveyed 1873 - Eli W. Griffin
Original monument wood post
(wood post, stone, pile of stones, pipe, etc.)

Bearing Trees

Species Birch W. Birch
Diameter 8" 12"
Bearing N49W S74E
Distance 211 Ks 81Ks

Subsequent Corner Restoration

Year surveyed 1982 By Itasca County
Where filed or recorded _____
Monument Co. Monument in rock mound
(Original, concrete post, iron rod, etc.)

Bearing Trees, Reference Objects

Species Rock Rock Rock Poplar
Diameter 1x1' 1 1/2 x 3' 2 1/2 x 2 1/2' 8"
Bearing N87E S15E N05W N75E
Distance 34.94 27.41 40.91 9.94'

Original Evidence Found

Year of search _____ By _____
Monument found _____

Original Bearing Trees Found

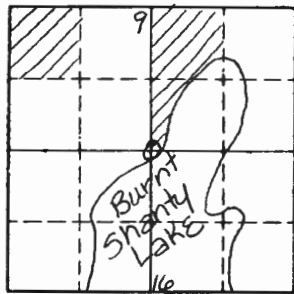
Species _____
Diameter _____
Bearing _____
Distance _____

Evidence of Subsequent Corner Restoration Found

Year of search 1961 By Itasca County
loose leaf field notes T58N, R25W
on microfilm card A.
1981 Itasca Co LOOSE leaf Field notes T58N
R25W on microfilm card B. No orig.
evidence.

Bearing Trees, Reference Objects

Relation of Evidence to Record Features Along Section Lines



Sketch

○ Corner ▨ F.S. Land

Section line to sections	_____	_____	_____	_____
Object	_____	_____	_____	_____
Record distance	_____	_____	_____	_____
Measured distance	_____	_____	_____	_____

Other Evidence

Describe evidence of use and occupation such as roads, fences, clearings, timber cutting lines, plantations, etc.. Cite source of testimony if any. _____

At time of search:

1. Did you have the record description?

Yes _____ No _____

2. How was search area located?

Pacing, chaining, photos, maps, etc. _____

3. Man hours spent in search _____

4. Do you think additional search might recover evidence? Yes _____ No _____

5. Signature _____

Perpetuation Record

Monument and accessories established. Include brief description of area. 1990 on June 28 Landecker & Assoc. Inc., find alum. cap Co. mon. July 26 Landecker & Assoc. find 3" alum. cap mon. in rock mound 13.50' South of E of road to lease lots.

"X" on rock 1x1' N 87 E 34.94'; "X" on rock 1 1/2 x 3' S 15 E 27.41'; "X" on rock 2 1/2 x 2 1/2' N 5 W 40.91'; 13" Poplar N 65 W 32.28; 7" Poplar N 77 E 29.72'. 8' steel sign post w/ 54-9, 54-2 signs 4.00' North; 8' steel sign post w/ 54-2 sign East 4.00'.

Certified corner restoration certificate prepared: Yes No _____

Filed in county records at Hasca Co. Date 9-10-90 County Document No. 415633

Identified on aerial photo No. _____ Which is filed at _____

Index No. J 11-12
(Alphabetical - Numerical)

LAND CORNER RECORD
(RECTANGULAR SURVEYS)

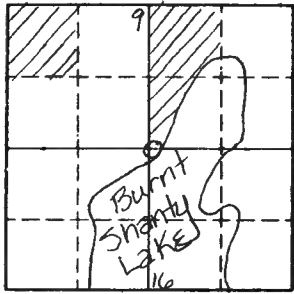
RP-7 150-4 (Rev. 6/13/67)
 GPO 802-127

T. 58 R. 25 4th Mer. N.F. Chippewa County Itasca State Minnesota
meander Corner common to sections 9, 16 and _____

EXISTING SURVEYS

Original Government Survey			Original Evidence Found		
Year surveyed <u>1873</u> <u>Eli W. Griffin</u>			Year of search _____ By _____		
Original monument <u>wood post</u> <small>(wood post, stone, pile of stones, pipe, etc.)</small>			Monument found _____		
Bearing Trees			Original Bearing Trees Found		
Species	<u>Aspen</u>	<u>W. Pine</u>	Species	_____	_____
Diameter	<u>6"</u>	<u>7"</u>	Diameter	_____	_____
Bearing	<u>N19W</u>	<u>S62W</u>	Bearing	_____	_____
Distance	<u>35 Iks</u>	<u>55 Iks</u>	Distance	_____	_____
Subsequent Corner Restoration			Evidence of Subsequent Corner Restoration Found		
Year surveyed <u>1981</u> By <u>Itasca County</u>			Year of search <u>1961</u> By <u>Itasca County</u>		
Where filed or recorded _____			_____		
Monument <u>Co. Monument W side Burnt Shanty</u> <small>(Original, concrete post, iron rod, etc.)</small>			<u>loose leaf field notes T58N, R25W on microfilm A - no evidence of orig. cor.</u>		
_____			<u>1981 Itasca Co. loose leaf field notes T58N, R25W on microfilm card B. No orig. evidence.</u>		
_____			_____		
Bearing Trees, Reference Objects			Bearing Trees, Reference Objects		
Species	<u>Rock</u>	<u>Birch</u>	<u>Birch</u>	_____	_____
Diameter	<u>1x1'</u>	<u>15"</u>	<u>14"</u>	_____	_____
Bearing	<u>S34W</u>	<u>N07E</u>	<u>N45W</u>	_____	_____
Distance	<u>51.52'</u>	<u>35.23'</u>	<u>63.80'</u>	_____	_____

Relation of Evidence to Record Features Along Section Lines



Sketch

○ Corner ▨ F.S. Land

Section line to sections _____
 Object _____
 Record distance _____
 Measured distance _____

Other Evidence

Describe evidence of use and occupation such as roads, fences, clearings, timber cutting lines, plantations, etc.. Cite source of testimony if any. _____

At time of search:

1. Did you have the record description?
Yes _____ No _____

2. How was search area located?
Pacing, chaining, photos, maps,
etc. _____

3. Man hours spent in search _____

4. Do you think additional search might
recover evidence? Yes _____ No _____

5. Signature _____

Perpetuation Record

Monument and accessories established. Include brief description of area. 1990 on
June 28 Landecker & Assoc, Inc. found Co alum. cap mon.
July 26 Landecker & Assoc. Inc. found 3" alum cap mon. 8"
above ground. 15" Birch N7E 35.73'; 14" Birch N65 W
64.29'; 5" Basswood S30 W 43.19'. Found "X" on rock
in water, not stable. 8' steel sign post w/ BT tag w/ 15.00;
8' steel sign post w/ BT tag N 32 E 25.00; 8' steel
sign post w/ 54-9, 54-2 sign East 4.00'.
Mon. is 18' ± West of Waters edge.

Certified corner restoration certificate prepared: Yes No _____

Filed in county records at Hasca Co. Date 9-10-90 County Document No. 415655

Identified on aerial photo No. _____ Which is filed at _____

Index No. J 11-12
(Alphabetical - Numerical)

LAND CORNER RECORD
(RECTANGULAR SURVEYS)

R9-7150-4 (Rev. 6/13/67)
GPO 502-127

T. 58 R. 25 4th Mer. N.F. Chippewa County Itasca State Minnesota
Meander Corner common to sections 9 16 and _____

EXISTING SURVEYS

Original Government Survey

Year surveyed 1873 - Eli W Griffin
Original monument Wood Post
(Wood post, stone, pile of stones, pipe, etc.)

Bearing Trees

Species N. Pine N. Pine
Diameter 8" 6"
Bearing N 49 E S 67 E
Distance 25 lks 40 lks

Original Evidence Found

Year of search _____ By _____
Monument found _____

Original Bearing Trees Found

Species _____
Diameter _____
Bearing _____
Distance _____

Subsequent Corner Restoration

Year surveyed 1981 By Itasca County
Where filed or recorded _____
Monument Co. mon. E. side Burnt Shanty LK.
(Original concrete post was red. 5 1/2' ± from lake.)
monument set 25 ± from lake

Bearing Trees, Reference Objects

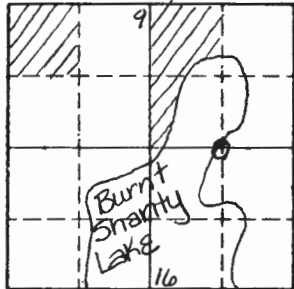
Species Birch Birch x Rock
Diameter 7" 10" 1 x 1'
Bearing N 12 W S 25 W N 70 E
Distance 16.29' 19.67' 1.49'

Evidence of Subsequent Corner Restoration Found

Year of search 1961 By Itasca Co.
loose leaf field notes T 58 N, R 25 W, on
microfilm card A. - no orig. evidence.
1981 Itasca Co. loose leaf field notes
T 58 N, R 25 W on microfilm card B -
no evidence of orig. corner

Bearing Trees, Reference Objects

Relation of Evidence to Record Features Along Section Lines



Sketch

○ Corner ▨ F.S. Land

Section line to sections	_____	_____	_____	_____
Object	_____	_____	_____	_____
Record distance	_____	_____	_____	_____
Measured distance	_____	_____	_____	_____

Other Evidence

Describe evidence of use and occupation such as roads, fences, clearings, timber cutting lines, plantations, etc.. Cite source of testimony if any. _____

At time of search:

1. Did you have the record description?
Yes _____ No _____

2. How was search area located?
Pacing, chaining, photos, maps,
etc. _____

3. Man hours spent in search _____

4. Do you think additional search might
recover evidence? Yes _____ No _____

5. Signature _____

1990 on June 28 Landscker & Assoc. Inc. found Co. alum. capped mon. and 1981 Co. ties. No evidence of original BT's.

Perpetuation Record

Monument and accessories established. Include brief description of area. 1990 on July 26 Landscker & Assoc., Inc. find 3" alum. cap mon. up 4" "X" on rock 1'x1' N 70 E 1.49'; 7" Birch N 12 W 16.51'; 10" Birch S 25 W 19.96'. 8' steel sign post w/ 54-9, 54-2 sign 4.0' west. Monument is 25' East of water edge.

Certified corner restoration certificate prepared: Yes No _____

Filed in county records at HASCO Co. Date 9-10-90 County Document No. 415629

Identified on aerial photo No. _____ Which is filed at _____

Index No. J-16
(Alphabetical - Numerical)

LAND CORNER RECORD
(RECTANGULAR SURVEYS)

R9-7150-4 (Rev. 6/13/67)
GPO 802-127

T. 58N R. 25W 4th Mer. N.F. CHIPPEWA County ITASCA State MN
East 1/4 Corner common to sections 10, 15 and _____

EXISTING SURVEYS

Original Government Survey

Year surveyed 1988 by Walt Curo
Original monument Brass capped pipe
(wood post, stone, iron or stone, pipe, etc.)

Bearing Trees

Species	<u>Aspen</u>	<u>Aspen</u>	<u>Aspen</u>	<u>SSP</u>
Diameter	<u>11"</u>	<u>6"</u>	<u>8"</u>	<u>8' long</u>
Bearing	<u>S15E</u>	<u>S60E</u>	<u>N40E</u>	<u>North</u>
Distance	<u>23.78</u>	<u>10.52</u>	<u>8.87</u>	<u>3.00</u>

Original Evidence Found

Year of search _____ By _____
Monument found _____

Original Bearing Trees Found

Species	_____	_____	_____	_____
Diameter	_____	_____	_____	_____
Bearing	_____	_____	_____	_____
Distance	_____	_____	_____	_____

Subsequent Corner Restoration

Year surveyed 1991 By N.L.S.M.
Where filed or recorded _____
Monument Brass capped pipe
(original, concrete post, iron rod, etc.)
moved in 91 to be on line between SE
Sec 10 and the calculated S^{1/4} Sec 10)

Evidence of Subsequent Corner Restoration Found

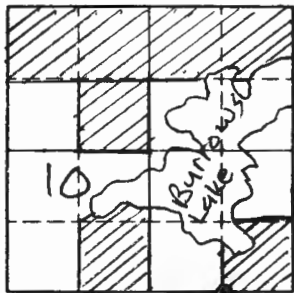
Year of search _____ By _____

Bearing Trees, Reference Objects

Species	<u>Aspen</u>	<u>Aspen</u>	<u>Aspen</u>	_____
Diameter	<u>12"</u>	<u>6"</u>	<u>12"</u>	_____
Bearing	<u>N45E</u>	<u>S32E</u>	<u>S12W</u>	_____
Distance	<u>18.87</u>	<u>18.45</u>	<u>34.53</u>	_____

Bearing Trees, Reference Objects

Species	_____	_____	_____	_____
Diameter	_____	_____	_____	_____
Bearing	_____	_____	_____	_____
Distance	_____	_____	_____	_____



Sketch

○ Corner ▨ F.S. Land

Relation of Evidence to Record Features Along Section Lines

Section line to sections _____
 Object _____
 Record distance _____
 Measured distance _____

Other Evidence

Describe evidence of use and occupation such as roads, fences, clearings, timber cutting lines, plantations, etc.. Cite source of testimony if any. _____

At time of search:

1. Did you have the record description?

Yes _____ No _____

2. How was search area located?

Pacing, chaining, photos, maps, etc. _____

3. Man hours spent in search _____

4. Do you think additional search might recover evidence? Yes _____ No

Perpetuation Record

Monument and accessories established. Include brief description of area. _____

Certified corner restoration certificate prepared: Yes _____ No

Filed in county records of _____ Date _____ County Document No. _____

Identified on aerial photo No. _____ Which is filed at _____

5. Signature Mark Smith

Index No. J-22
(Alphabetical-Numerical)

LAND CORNER RECORD
(RECTANGULAR SURVEYS)

R9-7 150-4 (Rev. 6/13/67)
GPO 502-127

T. 58N R. 25W 4 Mer. N.F. CHIPPEWA County ITASCA State MN
W 1/4 Corner common to sections 13 and 12

EXISTING SURVEYS

Original Government Survey

Year surveyed 1938 CCC
Original monument WOOD POST
(Wood post, stone, pile of stones, pipe, etc.)

Bearing Trees

Species _____
Diameter _____
Bearing _____
Distance _____

Subsequent Corner Restoration

Year surveyed 1968 By WIC OKERMAN USES
Where filed or recorded USES BOOKS P. 10
Monument SET 2" x 6" STEEL MONUMENT W³ BRASS CAP
(Original, concrete post, iron rod, etc.)

Bearing Trees, Reference Objects

Species BL. SPRUCE BL. SPRUCE BL. SPRUCE RED TOPPED CEDAR
Diameter 8" 11" 6" 4"x4" POST
Bearing N26°W N48°E S89°E EAST
Distance 38.5' 14.8' 23.6' 20.3'

Original Evidence Found

Year of search _____ By _____
Monument found _____

Original Bearing Trees Found

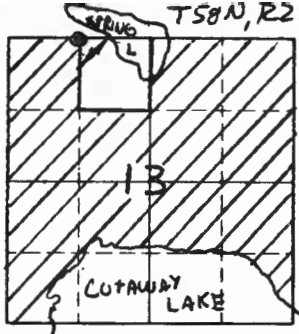
Species 1991 _____
Diameter _____
Bearing _____
Distance _____

Evidence of Subsequent Corner Restoration Found

Year of search 1991 By NLS & M
FOUND
4"x4" CEDAR POST 20.3' EAST (SIGN ON POST IN
WRONG DIRECTION) CORNER WAS FIRMED BY
NUMEROUS POST DRIVEN DIAGONALLY INTO
SWAMP

Bearing Trees, Reference Objects

Species BL. SPRUCE BL. SPRUCE BL. SPRUCE
Diameter 11" (SNAG) 8" 6" (STUB)
Bearing N48°E N26°W S89°E
Distance 14.80' 38.50' 23.60'



Sketch

○ Corner ▨ F.S. Land

Relation of Evidence to Record Features Along Section Lines

Section line to sections _____
 Object _____
 Record distance _____
 Measured distance _____

Other Evidence

Describe evidence of use and occupation such as roads, fences, clearings, timber cutting lines, plantations, etc.. Cite source of testimony if any. _____

At time of search:

1. Did you have the record description?

Yes X No _____

2. How was search area located?

Pacing, chaining, photos, maps,
 etc. TRAVERSE

3. Man hours spent in search _____

4. Do you think additional search might
 recover evidence? Yes _____ No X

5. Signature

Perpetuation Record

Monument and accessories established. Include brief description of area. _____

10" TAMARACK N36°W 69.79'
6" MAPLE S19°W 44.82'
6" BLISPAKE NE2E 41.95'
SSP EAST 8.00'

Certified corner restoration certificate prepared: Yes _____ No X

Filed in county records of GRANDRAPIDS Date _____ County Document No. _____

Identified on aerial photo No. _____ Which is filed at _____

Index No. J-22,23
(Alphabetical - Nonrect)LAND CORNER RECORD
(RECTANGULAR SURVEYS)

R9-7 150-4 (Rev. 6/15/67)

T. 58N R. 15W
WLCM4thMer. N.F. CHIPPEWA County ITASCA State MINNESOTA
GPD 802-127Corner common to sections for west MC on spring Lake and Sec 12, 13

EXISTING SURVEYS

Original Government Survey

Year surveyed 1991 N.L.S. & M
Original monument 54" BCP
(Wood post, stone, pile of stones, pipe, etc.)

Bearing Trees

Species	<u>SPRUCE</u>	<u>TAMARACK</u>	<u>TAMARACK</u>
Diameter	<u>6"</u>	<u>6"</u>	<u>7"</u>
Bearing	<u>S40W</u>	<u>S67°W</u>	<u>S86°W</u>
Distance	<u>10.58</u>	<u>23.03</u>	<u>52.97</u>

Subsequent Corner Restoration

Year surveyed _____ By _____
Where filed or recorded _____
Monument _____
(Original, concrete post, iron rod, etc.)

Bearing Trees, Reference Objects

Species	_____	_____	_____
Diameter	_____	_____	_____
Bearing	_____	_____	_____
Distance	_____	_____	_____

Original Evidence Found

Year of search _____ By _____
Monument found _____

Original Bearing Trees Found

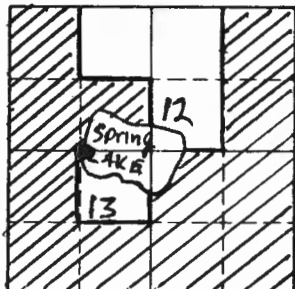
Species	_____	_____	_____
Diameter	_____	_____	_____
Bearing	_____	_____	_____
Distance	_____	_____	_____

Evidence of Subsequent Corner Restoration Found

Year of search _____ By _____

Bearing Trees, Reference Objects

Species	_____	_____	_____
Diameter	_____	_____	_____
Bearing	_____	_____	_____
Distance	_____	_____	_____



Sketch

○ Corner ▨ F.S. Land

Relation of Evidence to Record Features Along Section Lines

Section line to sections _____
 Object _____
 Record distance _____
 Measured distance _____

Other Evidence

Describe evidence of use and occupation such as roads, fences, clearings, timber cutting lines, plantations, etc.. Cite source of testimony if any. _____

At time of search:

1. Did you have the record description?

Yes _____ No _____

2. How was search area located?

Pacing, chaining, photos, maps, etc. _____

3. Man hours spent in search _____

4. Do you think additional search might recover evidence? Yes _____ No

5. Signature

M. De Smit

Perpetuation Record

Monument and accessories established. Include brief description of area.

Established by N.L. S. & M. 54" BCP projecting 12" above
 SWAMP. Pipe was set over 8' spruce snipe
 corner is 20' south of waters edge

Certified corner restoration certificate prepared: Yes _____ No

Filed in county records at GRAND RAPIDS Date 2/11/92 County Document No. 420740

Identified on aerial photo No. _____ Which is filed at _____

Index No. J-22,23
(Alphabetical - Numerical)

LAND CORNER RECORD
(RECTANGULAR SURVEYS)

R9-7 150-4 (Rev. 6/13/67)
GPO 802-127

T. 58N R. 25W 4 Mer. N.F. CHIPPEWA County ITASCA State MN
WEST MC SPRING LAKE Corner common to sections 12 and 13

EXISTING SURVEYS

Original Government Survey

Year surveyed 1873
Original monument WOOD POST
(Wood post, stone, pile of stones, pipe, etc.)

Bearing Trees

Species TAMARACK TAMARACK
Diameter 4" 6"
Bearing N86W S58W
Distance 52 LKS 42 LKS

Subsequent Corner Restoration

Year surveyed 1968 By USES OKERMAN
Where filed or recorded USES BOOK 5, P. 13
Monument FOUND 1 3/4" IRON PIPE W/ 2 1/2" ALUM. CAP
(Original, concrete post, man rod, etc.)

Bearing Trees, Reference Objects

Species BL SPRUCE BL SPRUCE 4x4" RED TOPPED CEDAR
Diameter 6" 5" 4x4" 4x4" POST
Bearing S62°W S20W WEST
Distance NO. DIST 11.8' 4.21'

Original Evidence Found

Year of search _____ By _____
Monument found _____

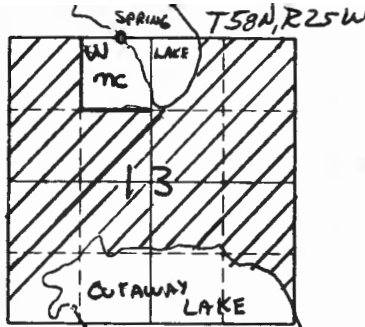
Original Bearing Trees Found

Species _____
Diameter _____
Bearing _____
Distance _____

Evidence of Subsequent Corner Restoration Found

Year of search 1991 By NLS & M
FOUND ACP (COUNTY MONUMENT)
WITH 4x4" RED TOPPED CEDAR POST 4.2' WEST
OF IT. NO SIGN OF ANY OTHER BT.

Bearing Trees, Reference Objects



Sketch

○ Corner ▨ F.S. Land

Relation of Evidence to Record Features Along Section Lines

Section line to sections _____
 Object _____
 Record distance _____
 Measured distance _____

Other Evidence

Describe evidence of use and occupation such as roads, fences, clearings, timber cutting lines, plantations, etc.. Cite source of testimony if any. _____

At time of search:

1. Did you have the record description?

Yes No _____

2. How was search area located?

Pacing, chaining, photos, maps, etc. TRAVELER

3. Man hours spent in search _____

4. Do you think additional search might recover evidence? Yes _____ No

5. Signature [Handwritten Signature]

Perpetuation Record

Monument and accessories established. Include brief description of area. _____

CORNER IS ON EXTREME EDGE OF LAKE PROJECTS 8" ABOVE GROUND
STIFFENED W/ SPRUCE POLES DRIVEN DIAGONALLY INTO GROUND

6" SPRUCE S 76° W 106.97'
16" SPRUCE S 09° E 52.38'
19" SPRUCE S 28° E 56.59'
SSP WEST 4.18'

Certified corner restoration certificate prepared: Yes No _____

Filed in county records at Grand Rapids Date 3/11/92 County Document No. 428740

Identified on aerial photo No. _____ Which is filed at _____

Index No. J-23,24
(Alphabetical - Numerical)LAND CORNER RECORD
(RECTANGULAR SURVEYS)RD-7180-4 (Rev. 6/13/67)
GPO 802-127T. 58N R. 25W 4 Mer. N.F. CHIPPEWA County ITASCA State MN
EAST MC SPRING LAKE Corner common to sections _____, 12 and 13

EXISTING SURVEYS

Original Government Survey

Year surveyed 1873
Original monument WOOD POST
(Wood post, stone, pile of stones, pipe, etc.)

Bearing Trees

Species TAMARACK TAMARACK
Diameter 4" 6"
Bearing N61°E S29°E
Distance 11LKS 33LKS

Subsequent Corner Restoration

Year surveyed 1961 By ITASCA COUNTY
Where filed or recorded FIELD BOOK P.8 STATES
Monument FIND OLD POST & TREES REBUILT CORNER
(Original, concrete post, iron rod, etc.)
WITH COUNTY MONUMENT

Bearing Trees, Reference Objects

Species TAMARACK SPRUCE
Diameter 5" 4"
Bearing S83°E N31°E
Distance 13.09' 22.50'

Original Evidence Found

Year of search 1991 By Mike Anderson Was Stone
Monument found POST - Original on CCC

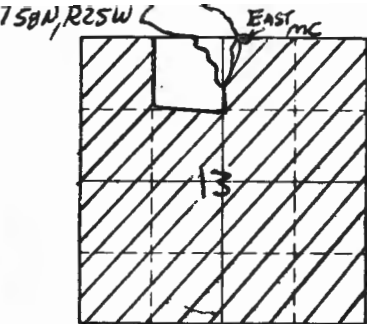
Original Bearing Trees Found

Species _____
Diameter _____
Bearing _____
Distance _____

Evidence of Subsequent Corner Restoration Found

Year of search 1991 By NLS & M
FOUND ROTTED WOOD POST SHAVED DIAGONALLY
INTO MUSS 1.7' NW 1/2 FROM COUNTY
MONUMENT (AN A.C.P. T.P.)

Bearing Trees, Reference Objects



Sketch

○ Corner ▨ F.S. Land

Relation of Evidence to Record Features Along Section Lines

Section line to sections _____
 Object _____
 Record distance _____
 Measured distance _____

Other Evidence

Describe evidence of use and occupation such as roads, fences, clearings, timber cutting lines, plantations, etc.. Cite source of testimony if any. _____

At time of search:

1. Did you have the record description?

Yes No _____

2. How was search area located?

Pacing, chaining, photos, maps,
 etc. TRAVERSE

3. Mon hours spent in search _____

4. Do you think additional search might
 recover evidence? Yes _____ No

5. Signature

Perpetuation Record

Monument and accessories established. Include brief description of area. _____

MC IS COUNTY MONUMENT (ACP) CORNER PROJECTS
6" ABOVE GROUND & IS 4' EAST OF WATERS EDGE.

12" W. PINE S08°E 70.57'
8" TAMARACK S83°W 13.09'
10" TAMARACK N08°E 30.18'
SSP EAST 3.00'

Certified corner restoration certificate prepared: Yes No _____

Filed in county records at Grand Rapids Date 2/11/92 County Document No. 428790

Identified on aerial photo No. _____ Which is filed at _____

Index No. J-24
(Alphabetical - Numerical)

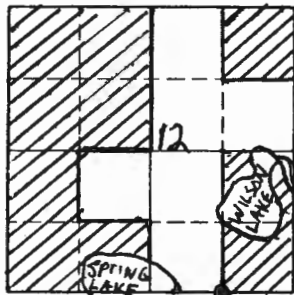
LAND CORNER RECORD
(RECTANGULAR SURVEYS)

R9-7 150-4 (Rev. 6/13/67)
 GPO 802-127

T. 58N R. 25W Mer. N.F. CHIPPEWA County ITASCA State MINNESOTA
EAST 1/4 Corner common to sections 12 13 and _____

EXISTING SURVEYS

Original Government Survey	Original Evidence Found
Year surveyed <u>1991 N.L.S. & M.</u>	Year of search _____ By _____
Original monument <u>Swamp type monument</u> <small>(Wood post, stone, pile of stones, pipe, etc.)</small>	Monument found _____
Bearing Trees	Original Bearing Trees Found
Species <u>SPRUCE</u> <u>SPRUCE</u> <u>SPRUCE</u>	Species _____
Diameter <u>4"</u> <u>5"</u> <u>6"</u>	Diameter _____
Bearing <u>S80W</u> <u>N06E</u> <u>N85E</u>	Bearing _____
Distance <u>12.32</u> <u>15.79</u> <u>29.52</u>	Distance _____
Subsequent Corner Restoration	Evidence of Subsequent Corner Restoration Found
Year surveyed _____ By _____	Year of search _____ By _____
Where filed or recorded _____	_____
Monument _____ <small>(Original, concrete post, iron rod, etc.)</small>	_____
_____	_____
Bearing Trees, Reference Objects	Bearing Trees, Reference Objects
Species _____	_____
Diameter _____	_____
Bearing _____	_____
Distance _____	_____



Sketch

○ Corner ▨ F.S. Land

Relation of Evidence to Record Features Along Section Lines

Section line to sections _____
 Object _____
 Record distance _____
 Measured distance _____

Other Evidence

Describe evidence of use and occupation such as roads, fences, clearings, timber cutting lines, plantations, etc.. Cite source of testimony if any. _____

At time of search:

1. Did you have the record description?

Yes _____ No _____

2. How was search area located?

Pacing, chaining, photos, maps, etc. TRAVEL

Perpetuation Record

Monument and accessories established. Include brief description of area.

Established by N.L.S + M. Set swamp type monument 8" above ground. corner falls in spruce Bog on north edge of experiment area

3. Man hours spent in search _____

4. Do you think additional search might recover evidence? Yes _____ No _____

Yes _____ No _____

Certified corner restoration certificate prepared: Yes _____ No X

Filled in county records at GRAND RAPIDS Date _____ County Document No. _____

Identified on aerial photo No. _____ Which is filed at _____

5. Signature Mike Smith

Index No. J-25
(Alphabetical - Numerical)

LAND CORNER RECORD
(RECTANGULAR SURVEYS)

R9-7 150-4 (Rev. 6/13/67)
 GPO 802-127

T. 58N R. 25W 4 Mer. N.F. CHIPPEWA County ITASCA State MINN
 SECTION 12 Corner common to sections 12, 13, 7 and 18

EXISTING SURVEYS

Original Government Survey

Year surveyed 1873
 Original monument WOODEN POST
(Wood post, stone, pile of stones, pipe, etc.)

Bearing Trees

Species	<u>BIRCH</u>	<u>ASPEN</u>	<u>BIRCH</u>	<u>ASPEN</u>
Diameter	<u>10"</u>	<u>11"</u>	<u>10"</u>	<u>9"</u>
Bearing	<u>N15°W</u>	<u>N6°30'E</u>	<u>S84°E</u>	<u>S40°W</u>
Distance	<u>26LKS</u>	<u>17LKS</u>	<u>50LKS</u>	<u>26LKS</u>

Original Evidence Found

Year of search _____ By _____
 Monument found _____

Original Bearing Trees Found

Species	_____
Diameter	_____
Bearing	_____
Distance	_____

Subsequent Corner Restoration

Year surveyed 1970 By ITASCA COUNTY
 Where filed or recorded ITASCA CO.
 Monument FOUND COUNTY MONUMENT (ACP)
(Original, concrete post, iron rod, etc.)

Bearing Trees, Reference Objects

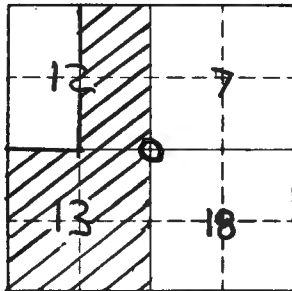
Species	<u>BIRCH</u>	<u>BIRCH</u>	_____
Diameter	<u>12"</u>	<u>12"</u>	_____
Bearing	<u>S80°W</u>	<u>N13°W</u>	_____
Distance	<u>27.03'</u>	<u>10.80'</u>	_____

Evidence of Subsequent Corner Restoration Found

Year of search 1991 By NLS & M
FOUND COUNTY MONUMENT
FOUND 12" BIRCH S85°W 27.30' W/COUNTY & FS TAG
DEAD 12" BIRCH N04°W 11.33' W/FS TAG
PLASTIC SIGN POST NORTH 3.1'
PLASTIC SIGN POST SOUTH 3.15'

Bearing Trees, Reference Objects

Species	<u>ASPEN</u>	<u>BIRCH</u>	<u>BIRCH</u>	<u>BIRCH (stump)</u>
Diameter	<u>18"</u>	<u>10"</u>	<u>10"</u>	<u>12"</u>
Bearing	<u>N45°E</u>	<u>S50°W</u>	<u>S01°W</u>	<u>N135°W</u>
Distance	<u>10.70' W/FS TAG</u>	<u>25.67' W/FS TAG</u>	<u>11.53' W/FS TAG</u>	<u>6.64' W/FS TAG</u>



Sketch

○ Corner ▨ F.S. Land

Relation of Evidence to Record Features Along Section Lines

Section line to sections _____
 Object _____
 Record distance _____
 Measured distance _____

Other Evidence

Describe evidence of use and occupation such as roads, fences, clearings, timber cutting lines, plantations, etc.. Cite source of testimony if any. COUNTY MONUMENT PROJECTS

At time of search:

1. Did you have the record description?

Yes X No _____

2. How was search area located?

Pacing, chaining, photos, maps, etc. TRAVERSE

3. Mon hours spent in search _____

4. Do you think additional search might recover evidence? Yes _____ No X

5. Signature [Handwritten Signature]

Perpetuation Record

Monument and accessories established. Include brief description of area.

COUNTY MONUMENT PROJECTS 16" ABOVE GROUND FIRM
ADDED:

8" S PRUCE 526' 77.75'

Certified corner restoration certificate prepared: Yes X No _____

Filed in county records at Grand Rapids Date 3/11/92 County Document No. 428785

Identified on aerial photo No. _____ Which is filed at _____

Index No. J-25
(Alphabetical - Numerical)

LAND CORNER RECORD
(RECTANGULAR SURVEYS)

R9-7150-4 (Rev. 6/15/67)
GPO 806-924

T. 58 R. 24+25 4th Mer. N.F. Chippewa County Itasca State MINN.
Section Corner common to sections 7 12 13 and 18

EXISTING SURVEYS

Original Government Survey

Year surveyed _____
Original monument _____
(Wood post, stone, pile of stones, pipe, etc.)

Bearing Trees

Species _____
Diameter _____
Bearing _____
Distance _____

Subsequent Corner Restoration

Year surveyed 1970 By Itasca Co.
Where filed or recorded _____
Monument Co. Mon.
(Original, concrete post, iron rod, etc.)

Bearing Trees, Reference Objects

Species Birch Birch
Diameter 12" 12"
Bearing S80W N73W
Distance 27.03 10.80
Tag

Original Evidence Found

Year of search _____ By _____
Monument found _____

Original Bearing Trees Found

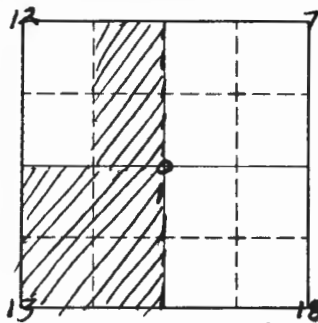
Species _____
Diameter _____
Bearing _____
Distance _____

Evidence of Subsequent Corner Restoration Found

Year of search 1970 By ITASCA CO.
FOUND EVIDENCE OF 1961 Itasca Co. Survey.
FOUND CO. MONUMENT

Bearing Trees, Reference Objects

Birch Birch Birch Aspen
S +
S06E N43W S46W N33E
11-30 6.45 25.40 9.98



Sketch --- Forest Boundary
 ○ Corner ▨ F.S. Land

Relation of Evidence to Record Features Along Section Lines

Section line to sections	_____	_____	_____	_____
Object	_____	_____	_____	_____
Record distance	_____	_____	_____	_____
Measured distance	_____	_____	_____	_____

Other Evidence

Describe evidence of use and occupation such as roads, fences, clearings, timber cutting lines, plantations, etc.. Cite source of testimony if any. _____

Perpetuation Record

Monument and accessories established. Include brief description of area. _____

At time of search:

1. Did you have the record description?
 Yes _____ No _____

2. How was search area located?
 Pacing, chaining, photos, maps,
 etc. _____

3. Man hours spent in search _____

4. Do you think additional search might
 recover evidence? Yes _____ No _____

5. Signature _____

Certified corner restoration certificate prepared: Yes _____ No _____
 Filed in county records at _____ Date _____ County Document No. _____
 Identified on aerial photo No. _____ Which is filed at _____


Index No. J-25 *Book 3*
(Alphabetical - Numerical) *PAGE 14*

LAND CORNER RECORD
(RECTANGULAR SURVEYS)

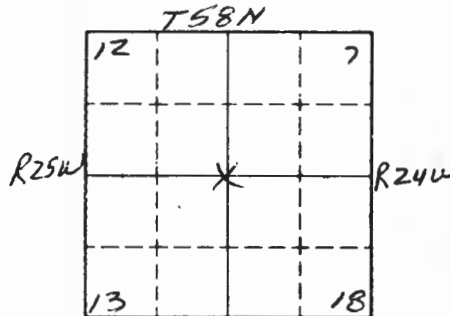
R9-7150-4 (Rev. 6/13/67)
 GPO 802-127

T. 58 R. 24, 25 4th Mer. N.F. CHIPPEWA County ITASCA State MN
SEC Corner common to sections 12, 13, 7 and 18

EXISTING SURVEYS

Original Government Survey	Original Evidence Found
Year surveyed _____	Year of search _____ By _____
Original monument _____ <small>(Wood post, stone, pile of stones, pipe, etc.)</small>	Monument found _____
Bearing Trees	Original Bearing Trees Found
Species _____	Species _____
Diameter _____	Diameter _____
Bearing _____	Bearing _____
Distance _____	Distance _____
Subsequent Corner Restoration	Evidence of Subsequent Corner Restoration Found
Year surveyed _____ By _____	Year of search <u>1-9-86</u> By <u>USFS G. KOSENKO</u>
Where filed or recorded _____	<u>Found a 2" Rusted Iron J. JACKSON</u>
Monument _____ <small>(Original, concrete post, iron rod, etc.)</small>	<u>PIPE WITH A 3" DIAMETER ALUMINUM</u>
	<u>CAP STAMP AS SHOWN =</u>
	
	<u>FROM WHICH =</u>
Bearing Trees, Reference Objects	Bearing Trees, Reference Objects
Species _____	<u>W. Birch ASPEN W. Birch W. Birch</u>
Diameter _____	<u>10.9" 16.2" 9.2" 8.5"</u>
Bearing _____	<u>N04W N45°E S01°W S58°W</u>
Distance _____	<u>11.33' 10.20' 11.52' 25.67</u>

Relation of Evidence to Record Features Along Section Lines



Sketch

○ Corner ▨ F.S. Land

Section line to sections _____
 Object _____
 Record distance _____
 Measured distance _____

Other Evidence

Describe evidence of use and occupation such as roads, fences, clearings, timber cutting lines, plantations, etc.. Cite source of testimony if any. 1-9-86

W. Birch, 10.0", S85°W, 27.30'

Dead W. Birch, N35°W, 6.64

Established:

8' Fiberglass post, North, 3.0' w/ 54-2A

8' Fiberglass post, South, 3.0' w/ 54-2A & LSM130

At time of search:

1. Did you have the record description?

Yes 3 No _____

2. How was search area located?

Pacing, chaining, photos, maps, etc. _____

3. Man hours spent in search _____

4. Do you think additional search might recover evidence? Yes _____ No _____

5. Signature _____

Perpetuation Record

Monument and accessories established. Include brief description of area. _____

Certified corner restoration certificate prepared: Yes _____ No _____

Filed in county records at _____ Date _____ County Document No. _____

Identified on aerial photo No. _____ Which is filed at _____

Index
File No. K-2

CORNER RECORD (SEARCH)

(Ref. FSM 7151.4)

Tract or
Survey No. _____ Cor.
No. _____

T 58 R. 25

R.D. MARCELL County ITASCA

Merid. 4

N.F. CHIPPEWA State MINN.

CORNER DIAGRAM



O corner

111 Gout.

DESCRIBE CORNER MONUMENT FOUND

1928 survey by P.C. Warner

1/16th 3 Sec 18
iron monument

2

DESCRIBE BEARING TREES OR OTHER OFFICIAL ACCESSORIES FOUND

N. Pine

N. Pine

5"

5"

N. 34° E.

S. 64° E.

79.3'

53.8'

3

PHOTO IDENTIFICATION DATA

Photo No. _____

Filed At. _____

Object Ident. _____

Ident. By _____

Signature

7

PLANE COORDINATE POSITION DATA

State _____ Zone _____

X _____

Y _____

Estab. By _____

Agency

8

DESCRIBE CORNER LOCATION RELATIVE TO NEAR-BY FEATURES, ALSO HOW TO REACH CORNER

Signature

Title

Division

Headquarters

Date

7100-52 (3/68)

4

5

CORNER RECORD (PERPETUATION)

MONUMENT: DESCRIBE NEW MONUMENT SET, OR WORK DONE TO PRESERVE EXISTING MONUMENT

9

ACCESSORIES : DESCRIBE NEW BT's WITNESS OBJECTS ETC. ESTABLISHED, OR WORK DONE TO PRESERVE EXISTING EVIDENCE

10

Work Done By _____ Title _____ Date _____ State Registration No. or Agency _____

Certified Cor. Record Prepared ? Yes No Filed At: _____ Date _____

11

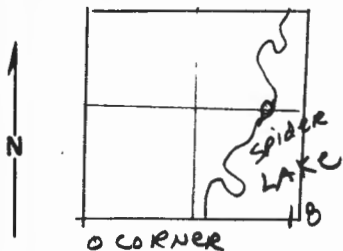
REMARKS

12

Index File No. T. R. M. Tract or Surv. No. Cor. 13

Index File No. K-2+3 CORNER RECORD (SEARCH) (Ref. FSM 7151.4) Tract or Survey No. _____ Cor. No. _____
 T 58 R. 25 R.D. MARCELL County ITASCA
 Merid. 4 N.F. CHIPPewa State MINN.

CORNER DIAGRAM



III Govt.

DESCRIBE CORNER MONUMENT FOUND

1928 survey by P. C. Warner

MC N 1/16 sec 18 - 865.3' E of 1/16 #3
 iron monument

West Shore Spider LAKE

DESCRIBE BEARING TREES OR OTHER OFFICIAL ACCESSORIES FOUND

N. Pine

8"

S. 87° W.

83.6'

PHOTO IDENTIFICATION DATA

Photo No. _____

Filed At. _____

Object Ident. _____

Ident. By _____

Signature

PLANE COORDINATE POSITION DATA

State _____ Zone _____

X _____

Y _____

Estab. By _____

Agency

Signature

Title

Division

Headquarters

Date

7100-52 (3 '68)

CORNER RECORD (PERPETUATION)

MONUMENT: DESCRIBE NEW MONUMENT SET, OR WORK DONE TO PRESERVE EXISTING MONUMENT

ACCESSORIES : DESCRIBE NEW BT's WITNESS OBJECTS ETC. ESTABLISHED, OR WORK DONE TO PRESERVE EXISTING EVIDENCE

Work Done By _____ Title _____ Date _____ State Registration No. or Agency _____

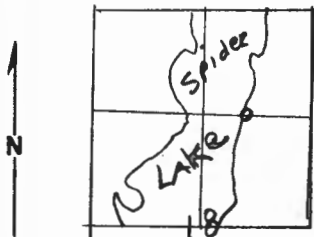
Certified Cor. Record Prepared ? Yes No Filed At: _____ Date _____

REMARKS

Index File No. T. R. M. Tract or Surv. No. Cor.

Index File No. K-3+4 CORNER RECORD (SEARCH) (Ref. FSM 7151.4) Tract or Survey No. _____ Cor. No. _____
 T 38 R. 25 R.D. MARLETT County ITASCA
 Merid. 4 N.F. Chippewa State MINN.

CORNER DIAGRAM



O CORNER
 III GOUT.

DESCRIBE CORNER MONUMENT FOUND

1928 survey by P.C. Warner
 MC N 1/16 East shore Spider Lake
 iron monument

DESCRIBE BEARING TREES OR OTHER OFFICIAL ACCESSORIES FOUND

POPLAR	POPLAR
7"	11"
S. 21° E.	S. 85° E.
17.0'	14.6'

PHOTO IDENTIFICATION DATA

Photo No. _____
 Filed At. _____
 Object Ident. _____
 Ident. By _____

Signature

PLANE COORDINATE POSITION DATA

State _____ Zone _____
 X _____
 Y _____
 Estab. By _____

Agency

Signature

Title

Division

Headquarters

Date

7100-52 (3, 68)

CORNER RECORD (PERPETUATION)

MONUMENT: DESCRIBE NEW MONUMENT SET, OR WORK DONE TO PRESERVE EXISTING MONUMENT

9

ACCESSORIES : DESCRIBE NEW BT's WITNESS OBJECTS ETC. ESTABLISHED, OR WORK DONE TO PRESERVE EXISTING EVIDENCE

10

Work Done By _____ Title _____ Date _____ State Registration No. or Agency _____

Certified Cor. Record Prepared ? Yes No Filed At: _____ Date _____

11

REMARKS

12

Index File No. T. R. M. Tract or Surv. No. Cor. 13

Index No. K-4
(Alphabetical - Numerical)LAND CORNER RECORD
(RECTANGULAR SURVEYS)R9-7150-4 (Rev. 6/13/67)
GPO 508-127T. 58 N. 25 4th Mer. N.F. Chippewa County Itasca State Minnesota
NE 1/4 Corner common to sections 18 and _____

EXISTING SURVEYS

Original Government Survey

Year surveyed _____
Original monument _____
(Wood post, stone, pile of stones, pipe, etc.)

Bearing Trees

Species _____
Diameter _____
Bearing _____
Distance _____

Subsequent Corner Restoration

Year surveyed 1928 By Itasca County
Where filed or recorded Co. Court House
Monument Iron
(Original, concrete post, iron rod, etc.)

Bearing Trees, Reference Objects

Species Pine Stake
Diameter 36"
Bearing N78E
Distance 19.7'

Original Evidence Found

Year of search _____ By _____
Monument found _____

Original Bearing Trees Found

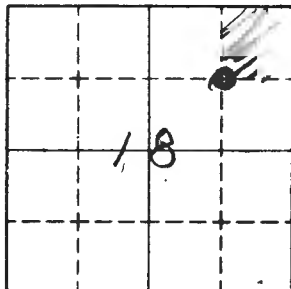
Species _____
Diameter _____
Bearing _____
Distance _____

Evidence of Subsequent Corner Restoration Found

Year of search 1979 By R. Jensen
From 111st St

Bearing Trees, Reference Objects

Species Pine Stake
Diameter 36"
Bearing N84E
Distance 19.7'SC _____
#1



Sketch

○ Corner  F.S. Land

Relation of Evidence to Record Features Along Section Lines

Section line to sections _____
 Object _____
 Record distance _____
 Measured distance _____

Other Evidence

Describe evidence of use and occupation such as roads, fences, clearings, timber cutting lines, plantations, etc.. Cite source of testimony if any. _____

At time of search:

1. Did you have the record description?

Yes _____ No _____

2. How was search area located?

Pacing, chaining, photos, maps, etc. _____

3. Man hours spent in search _____

4. Do you think additional search might recover evidence? Yes _____ No _____

5. Signature _____

Perpetuation Record


Monument and accessories established. Include brief description of area. _____

Set 3" Long 2" dia. steel Pipe w Brass Cap MKd

Aspen	5' x 3'	Birch	8" post	8" steel post
7"	9"	8"		

N14W	N46E	N75E	North	East
41.05'	46.35	57.40	5.4'	4.9'

Mkd. NE 1/4 S18 BT Signs 54-2354-9 54-2



Certified corner restoration certificate prepared: Yes _____ No _____

Filed in county records at _____ Date _____ County Document No. _____

Identified on aerial photo No. _____ Which is filed at _____

Index No. K-45
(Alphabetical - Numerical)5
LAND CORNER RECORD
(RECTANGULAR SURVEYS)

R9-7150-4 (Rev. 6/13/67)

GPO 802-127

T. 58 N R. 25W 4th Mer. N.F. Chippewa County Itasca State MinnesotaM.C. N'Hulin's Corner common to sections 18 and _____
west shore Ruby Lake

EXISTING SURVEYS

Original Government Survey

Year surveyed _____

Original monument _____
(Wood post, stone, pile of stones, pipe, etc.)

Bearing Trees

Species _____

Diameter _____

Bearing _____

Distance _____

Original Evidence Found

Year of search _____ By _____

Monument found _____

Original Bearing Trees Found

Species _____

Diameter _____

Bearing _____

Distance _____

Subsequent Corner Restoration

Year surveyed _____ By P.C. WarnerWhere filed or recorded Itasca Co. C. HouseMonument Iron
(Original, concrete post, iron rod, etc.)

Evidence of Subsequent Corner Restoration Found

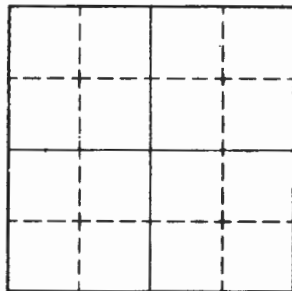
Year of search 1979 By R. Olsonpoint falls in water in lake

Bearing Trees, Reference Objects

Species Poplar Poplar _____Diameter 6" 7" _____Bearing S20W N33W _____Distance 13.5' 12.7' _____

Bearing Trees, Reference Objects

Species Poplar 10' stump _____Diameter 13" _____Bearing S25W N87W _____Distance 13.5' 12.7' _____



Sketch

Corner F.S. Land

Relation of Evidence to Record Features Along Section Lines

Section line to sections _____
Object _____
Record distance _____
Measured distance _____

Other Evidence

Describe evidence of use and occupation such as roads, fences, clearings, timber cutting lines, plantations, etc.. Cite source of testimony if any. _____

At time of search:

1. Did you have the record description?

Yes _____ No _____

2. How was search area located?

Pacing, chaining, photos, maps,
etc. _____

3. Man hours spent in search _____

4. Do you think additional search might
recover evidence? Yes _____ No _____

5. Signature _____

Perpetuation Record

Monument and accessories established. Include brief description of area. _____

Certified corner restoration certificate prepared: Yes _____ No _____

Filed in county records at _____ Date _____ County Document No. _____

Identified on aerial photo No. _____ Which is filed at _____

Index No. R-4-3
(Alphabetical-Numerical)

LAND CORNER RECORD
(RECTANGULAR SURVEYS)

RD-7150-4 (Rev. 6/13/67)
GPO 802-127

T. 58 R. 25 4th Mer. N.F. Chippewa County Itasca State Minn.
WC SMC N 1/4 Line Corner common to sections 18 19 20 21 22 23 24 25
West Shore Ruby Lake 18 19 20 21 22 23 24 25 end

EXISTING SURVEYS

Original Government Survey

Year surveyed _____
Original monument _____
(Wood post, stone, pile of stones, pipe, etc.)

Bearing Trees

Species _____
Diameter _____
Bearing _____
Distance _____

Subsequent Corner Restoration

Year surveyed _____ By _____
Where filed or recorded _____
Monument _____
(Original, concrete post, iron rod, etc.)

Bearing Trees, Reference Objects

Species _____
Diameter _____
Bearing _____
Distance _____

Original Evidence Found

Year of search _____ By _____
Monument found _____

Original Bearing Trees Found

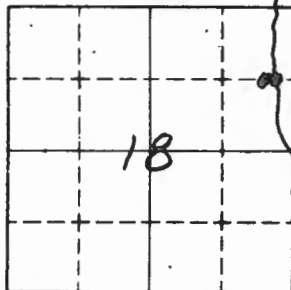
Species _____
Diameter _____
Bearing _____
Distance _____

Evidence of Subsequent Corner Restoration Found

Year of search _____ By _____

Bearing Trees, Reference Objects

Relation of Evidence to Record Features Along Section Lines



Sketch

○ Corner ▨ F.S. Land

Section line to sections _____
 Object _____
 Record distance _____
 Measured distance _____

Other Evidence

Describe evidence of use and occupation such as roads, fences, clearings, timber cutting lines, plantations, etc.. Cite source of testimony if any. _____

At time of search:

1. Did you have the record description?
 Yes _____ No _____

2. How was search area located?
 Pacing, chaining, photos, maps,
 etc. _____

3. Man hours spent in search _____

4. Do you think additional search might
 recover evidence? Yes _____ No _____

5. Signature _____

Perpetuation Record

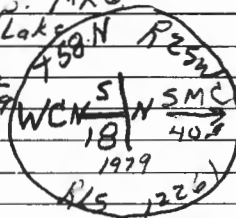
Monument and accessories established: Include brief description of area. _____

Set a 5' long steel pipe 2" dia w/ Brass cap. MKd
 for W.C. SMC N 1/4 line West Shore Ruby Lake

Rodok Birch Birch B' Long Post
 12" 6" 5" With signs 54-2 849

N43W N27W N70W West
 52.52' 20.11' 18.06' 1.1'

Mkd MKd MKd
 W.C. SMC 18



Certified corner restoration certificate prepared: Yes _____ No _____

Filed in county records at _____ Date _____ County Document No. _____

Identified on aerial photo No. _____ Which is filed at _____

T. 58 R. 85 Mer. N.F. Chippewa County Itasca State Mn
No. W. 1/4 Corner common to sections 13 and _____

EXISTING SURVEYS

Original Government Survey

Year surveyed _____
 Original monument _____
(Wood post, stone, pile of stones, pipe, etc.)

Bearing Trees

Species _____
 Diameter _____
 Bearing _____
 Distance _____

Subsequent Corner Restoration

Year surveyed _____ By _____
 Where filed or recorded _____
 Monument _____
(Original, concrete post, iron rod, etc.)

Bearing Trees, Reference Objects

Species _____
 Diameter _____
 Bearing _____
 Distance _____

Original Evidence Found

Year of search _____ By _____
 Monument found _____

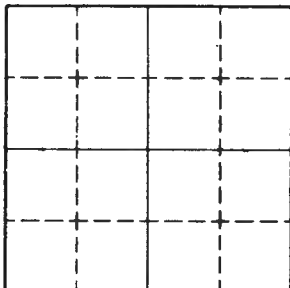
Original Bearing Trees Found

Species _____
 Diameter _____
 Bearing _____
 Distance _____

Evidence of Subsequent Corner Restoration Found

Year of search _____ By _____

Bearing Trees, Reference Objects



Sketch

Corner F.S. Land

Relation of Evidence to Record Features Along Section Lines

Section line to sections _____

Object _____

Record distance _____

Measured distance _____

Other Evidence

Describe evidence of use and occupation such as roads, fences, clearings, timber cutting lines, plantations, etc.. Cite source of testimony if any. _____

At time of search:

1. Did you have the record description?

Yes _____ No _____

2. How was search area located?

Pacing, chaining, photos, maps, etc. _____

3. Mon hours spent in search _____

4. Do you think additional search might

recover evidence? Yes _____ No _____

5. Signature _____

Perpetuation Record

Monument and accessories established. Include brief description of area. _____

Certified corner restoration certificate prepared: Yes _____ No _____

Filed in county records at _____ Date _____ County Document No. _____

Identified on aerial photo No. _____ Which is filed at _____

Index No. K-23
(Alphabetical - Numerical)

Cadastral Survey
Book # 5 Page # 9

LAND CORNER RECORD
(RECTANGULAR SURVEYS)

R9-7180-4 (Rev. 6/13/67)
GPO 802-127

T. 58 N. R. 25 W. 4 Mer. N.F. Chippewa County Itasca State MI
Coll. 1/10 Corner common to sections 13 and _____

EXISTING SURVEYS

Original Government Survey

Year surveyed _____

Original monument _____
(Wood post, stone, pile of stones, pipe, etc.)

Bearing Trees

Species Field Ash _____

Diameter _____

Bearing _____

Distance _____

Original Evidence Found

Year of search _____ By _____

Monument found _____

Original Bearing Trees Found

Species _____

Diameter _____

Bearing _____

Distance _____

Subsequent Corner Restoration

Year surveyed _____ By _____

Where filed or recorded _____

Monument _____
(Original, concrete post, iron rod, etc.)

Evidence of Subsequent Corner Restoration Found

Year of search _____ By _____

Bearing Trees, Reference Objects

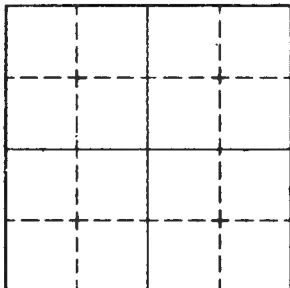
Species _____

Diameter _____

Bearing _____

Distance _____

Bearing Trees, Reference Objects



Sketch

Corner F.S. Land

Relation of Evidence to Record Features Along Section Lines

Section line to sections _____
Object _____
Record distance _____
Measured distance _____

Other Evidence

Describe evidence of use and occupation such as roads, fences, clearings, timber cutting lines, plantations, etc.. Cite source of testimony if any. _____

At time of search:

1. Did you have the record description?

Yes _____ No _____

2. How was search area located?

Pacing, chaining, photos, maps,
etc. _____

3. Man hours spent in search _____

4. Do you think additional search might

recover evidence? Yes _____ No _____

5. Signature _____

Perpetuation Record

Monument and accessories established. Include brief description of area. _____

Certified corner restoration certificate prepared: Yes _____ No _____

Filed in county records at _____ Date _____ County Document No. _____

Identified on aerial photo No. _____ Which is filed at _____

Index No. KL-5
(Alphabetical - Numerical)

LAND CORNER RECORD
(RECTANGULAR SURVEYS)

RD-7150-4 (Rev. 6/13/67)
 GPO 802-127

T. 58 R. 25 4th Mer. N.F. CHIPPEWA County ITASCA State MN
MEANDER Corner common to sections 17, 18 and _____

EXISTING SURVEYS

Original Government Survey

Year surveyed 1873
 Original monument WOOD POST
(Wood post, stone, pile of stones, pipe, etc.)

Bearing Trees

Species	<u>W PINE</u>	<u>BERCH</u>	_____	_____
Diameter	<u>12"</u>	<u>12"</u>	_____	_____
Bearing	<u>S20E</u>	<u>S5W</u>	_____	_____
Distance	<u>35LKS</u>	<u>28LKS</u>	_____	_____
	<u>23.10</u>	<u>18.48'</u>	_____	_____

Subsequent Corner Restoration

Year surveyed 1981 By ITASCA CO
 Where filed or recorded ITASCA CO RECORDER
 Monument FD 1928 B.T.S. SET A COUNTY MONUMENT
(Original, concrete post, iron rod, etc.)
ON LINE 41.54 FEET SOUTH OF THE TRUE
POSITION.

Bearing Trees, Reference Objects

Species	<u>R PINE</u>	<u>R PINE</u>	<u>BERCH</u>	_____
Diameter	<u>20</u>	<u>26</u>	<u>7</u>	_____
Bearing	<u>S72E</u>	<u>N47W</u>	<u>S80W</u>	_____
Distance	<u>17.10'</u>	<u>64.46</u>	<u>13.88'</u>	_____

Original Evidence Found

Year of search 1928 By P.L. WARNER
 Monument found WOOD POST

Original Bearing Trees Found

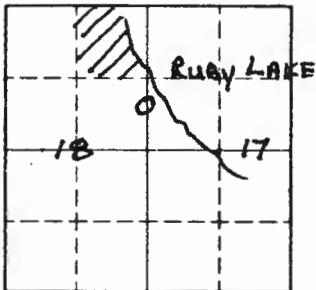
Species	<u>W PINE</u>	<u>NEW</u>	<u>R PINE</u>	_____
Diameter	<u>12"</u>	_____	<u>16"</u>	_____
Bearing	<u>S20E</u>	_____	<u>N58W</u>	_____
Distance	<u>35LKS</u>	_____	<u>33.2'</u>	_____
	<u>23.10</u>	_____	_____	_____

Evidence of Subsequent Corner Restoration Found

Year of search 1986 By R. MUSTONE
FD CO IRON AND B.T.S.

Bearing Trees, Reference Objects

Species	<u>R PINE</u>	<u>R PINE</u>	<u>BIRCH</u>	_____
Diameter	<u>22</u>	<u>23 1/2"</u>	<u>8"</u>	_____
Bearing	<u>N42W</u>	<u>S78E</u>	<u>S89W</u>	_____
Distance	<u>65.58'</u>	<u>17.91'</u>	<u>14.38'</u>	_____



Sketch

O Corner ▨ F.S. Land

Relation of Evidence to Record Features Along Section Lines

Section line to sections _____
 Object _____
 Record distance _____
 Measured distance _____

Other Evidence

Describe evidence of use and occupation such as roads, fences, clearings, timber cutting lines, plantations, etc.. Cite source of testimony if any. _____

MONUMENT 30' WEST OF WATERS EDGE RUBY LAKE.

At time of search:

1. Did you have the record description?
 Yes _____ No _____

2. How was search area located?
 Pacing, chaining, photos, maps,
 etc. _____

3. Man hours spent in search _____

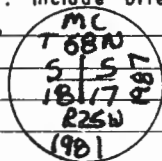
4. Do you think additional search might
 recover evidence? Yes _____ No _____

5. Signature _____

Perpetuation Record

Monument and accessories established. Include brief description of area. _____

MONUMENT STAMPED:



8' STEEL SIGN POST NORTH 4'

Certified corner restoration certificate prepared: Yes X No _____
 Filed in county records at ITASCA CO Date 2/24/87 County Document No. 386195
 Identified on aerial photo No. _____ Which is filed at ITASCA CO RECORDER

Index No. KL-9
(Alphabetical - Numerical)

LAND CORNER RECORD
(RECTANGULAR SURVEYS)

R9-7150-4 (Rev. 6/13/67)
GPO 502-127

T. 58 R. 25 4TH Mer. N.F. CHIPPEWA County ITASCA State MN
MEANDER Corner common to sections 16, 17, and _____

EXISTING SURVEYS

Original Government Survey

Year surveyed 1873 E.W. GRIFFIN
Original monument WOOD POST
(Wood post, stone, pile of stones, pipe, etc.)

Bearing Trees

Species SPRUCE BALSAM
Diameter 6" 6"
Bearing S56E S12W
Distance 10LKS 15LKS
6.6' 9.9'

Subsequent Corner Restoration

Year surveyed 1982 By ITASCA CO
Where filed or recorded " "
Monument SET A 1" IRON PIPE WITH
(Original, concrete post, iron rod, etc.)
ALUMINUM CAP

Bearing Trees, Reference Objects

Species R.PINE BIRCH BIRCH
Diameter 18" 7" 10"
Bearing S87E N40W S13W
Distance 69.39 4.41 21.62

Original Evidence Found

Year of search _____ By _____
Monument found _____

Original Bearing Trees Found

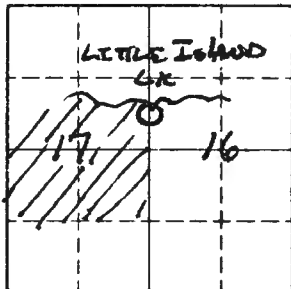
Species _____
Diameter _____
Bearing _____
Distance _____

Evidence of Subsequent Corner Restoration Found

Year of search 1986 By R MUSTOWEN
FOUND & ACCEPTED CO IRON.

Bearing Trees, Reference Objects

Species R.PINE BIRCH BIRCH
Diameter 19" 9" 9"
Bearing S85E N26 1/2 W S15W
Distance 70.46 4.69 21.95'



Sketch

○ Corner ▨ F.S. Land

Relation of Evidence to Record Features Along Section Lines

Section line to sections _____
 Object _____
 Record distance _____
 Measured distance _____

Other Evidence

Describe evidence of use and occupation such as roads, fences, clearings, timber cutting lines, plantations, etc.. Cite source of testimony if any.

MONUMENT 2.3' SOUTH OF WATER EDGE LITTLE ISLE LAKE.

At time of search:

1. Did you have the record description?

Yes _____ No _____

2. How was search area located?

Pacing, chaining, photos, maps, etc. _____

3. Man hours spent in search _____

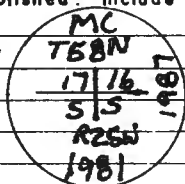
4. Do you think additional search might recover evidence? Yes _____ No _____

5. Signature _____

Perpetuation Record

Monument and accessories established. Include brief description of area. _____

MONUMENT STAMPED:



8" STEEL S&G POST 4' NORTH

Certified corner restoration certificate prepared: Yes No _____

Filed in county records at EMASCA CO Date 2/24/87 County Document No. 386199

Identified on aerial photo No. _____ Which is filed at EMASCA CO RECORDER

T. 58 R. 25 4TH Mer. N.F. CHIPAWA County ITASCA State MN
MEANDER Corner common to sections 16, 17, and _____

EXISTING SURVEYS

Original Government Survey	
Year surveyed	<u>1873</u>
Original monument	<u>4" ASPEN</u> <small>(Wood post, stone, bit of stone, pipe, etc.)</small>
Bearing Trees	
Species	<u>ASPEN</u> <u>SPRUCE</u>
Diameter	<u>6"</u> <u>8"</u>
Bearing	<u>N40W</u> <u>N35E</u>
Distance	<u>9LKS</u> <u>21LKS</u> <u>5.94'</u> <u>13.86'</u>


Subsequent Corner Restoration	
Year surveyed	<u>1986</u> By <u>R. MUSTONEN</u>
Where filed or recorded	<u>ITASCA CO RECORDER</u>
Monument	<u>FD COUNTY IRON & ACCEPTS AS</u> <small>(Original, concrete post, iron rod, etc.)</small> <u>MARKING CORRECT POSITION.</u>

Bearing Trees, Reference Objects		
Species	<u>R PINE</u> <u>W PINE</u> <u>R PINE</u>	
Diameter	<u>9"</u> <u>21</u> <u>23</u>	
Bearing	<u>N16W</u> <u>S49E</u> <u>N79 1/2 W</u>	
Distance	<u>23.41</u> <u>25.28</u> <u>71.87</u>	

Original Evidence Found	
Year of search	<u>1981</u> By <u>ITASCA CO</u>
Monument found	<u>SET A 1" IRON PIPE WITH</u> <u>ALUMINUM CAP.</u>
Original Bearing Trees Found	
Species	<u>R PINE</u> <u>W PINE</u> <u>R PINE</u>
Diameter	<u>6"</u> <u>22"</u> <u>24"</u>
Bearing	<u>N20W</u> <u>S55E</u> <u>N80W</u>
Distance	<u>23.07'</u> <u>24.86'</u> <u>71.02'</u>

Evidence of Subsequent Corner Restoration Found	
Year of search	_____ By _____

Bearing Trees, Reference Objects	
_____	_____
_____	_____
_____	_____
_____	_____



Sketch

○ Corner ▨ F.S. Land

Relation of Evidence to Record Features Along Section Lines

Section line to sections _____
 Object _____
 Record distance _____
 Measured distance _____

Other Evidence

Describe evidence of use and occupation such as roads, fences, clearings, timber cutting lines, plantations, etc.. Cite source of testimony if any. _____

MONUMENT ± 19' FROM WATERS EDGE OF LITTLE BURNT SHANTY LAKE.

At time of search:

1. Did you have the record description?

Yes _____ No _____

2. How was search area located?

Pacing, chaining, photos, maps, etc. _____

3. Man hours spent in search _____


4. Do you think additional search might recover evidence? Yes _____ No _____

5. Signature _____

Perpetuation Record

Monument and accessories established. Include brief description of area. _____

MONUMENT STAMPED:



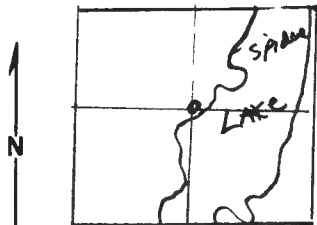
Certified corner restoration certificate prepared: Yes No _____

Filed in county records at ITASCA CO Date 2/24/87 County Document No. 386201

Identified on aerial photo No. _____ Which is filed at ITASCA CO RECORDER

Index File No. L-2 CORNER RECORD (SEARCH) (Ref. FSM 7151.4) Tract or Survey No. _____ Cor. No. _____
 T 58 R. 25 R.D. MARCELL County ITASCA
 Merid. 4 N.F. CHIPPEWA State MINN.

CORNER DIAGRAM



○ CORNER

/// GOVT.

PHOTO IDENTIFICATION DATA

Photo No. _____
 Filed At. _____
 Object Ident. _____
 Ident. By _____

Signature

PLANE COORDINATE POSITION DATA

State _____ Zone _____
 X _____
 Y _____
 Estab. By _____

Agency

DESCRIBE CORNER MONUMENT FOUND

1928 survey by P.C. Wain
 1/16 x 4 sec. 18
 iron monument

DESCRIBE BEARING TREES OR OTHER OFFICIAL ACCESSORIES FOUND

Rock	Rock
20"	20"
EAST	N. 30° E
76.6'	14.4'

DESCRIBE CORNER LOCATION RELATIVE TO NEAR-BY FEATURES, ALSO HOW TO REACH CORNER

Signature

Title

Division

Headquarters

Date

7100-52 (3/68)

CORNER RECORD (PERPETUATION)

MONUMENT : DESCRIBE NEW MONUMENT SET, OR WORK DONE TO PRESERVE EXISTING MONUMENT

9

ACCESSORIES : DESCRIBE NEW BT'S WITNESS OBJECTS ETC. ESTABLISHED, OR WORK DONE TO PRESERVE EXISTING EVIDENCE

10

Work Done By. _____ Title _____ Date _____ State Registration No. or Agency _____

Certified Cor. Record Prepared ? Yes No Filed At: _____ Date _____

11

REMARKS

12

Index File No. T. R. M. Tract or Surv. No. Cor. 13

Index
File No. L-2+3

CORNER RECORD (SEARCH)
(Ref. FSM 7151.4)

Tract or
Survey No. _____ Cor.
No. _____


T 58 R. 25

R.D. MARCELL County ITASCA

Merid. 4

N.F. CHIPPewa State MINN.

CORNER DIAGRAM



o corner
111 Gov't.

DESCRIBE CORNER MONUMENT FOUND

1928 survey by P C Warren
MC X line 1470' E of 44 13+18
iron monument

DESCRIBE BEARING TREES OR OTHER OFFICIAL ACCESSORIES FOUND

Rock	Rock
20"	28"
S. 58° W.	N. 22° W.
18.0'	20.5'

PHOTO IDENTIFICATION DATA

Photo No. _____
Filed At. _____
Object Ident. _____
Ident. By _____

Signature

PLANE COORDINATE POSITION DATA

State _____ Zone _____
X _____
Y _____
Estab. By _____

Agency

Signature

Title

Division

Headquarters

Date

7100-52 (3, '68)

2

3

4

5

CORNER RECORD (PERPETUATION)

MONUMENT : DESCRIBE NEW MONUMENT SET, OR WORK DONE TO PRESERVE EXISTING MONUMENT

9

ACCESSORIES : DESCRIBE NEW BT'S WITNESS OBJECTS ETC. ESTABLISHED, OR WORK DONE TO PRESERVE EXISTING EVIDENCE

10

Work Done By. _____ Title _____ Date _____ State Registration No. or Agency _____

Certified Cor. Record Prepared ? Yes No Filed At: _____ Date _____ 11

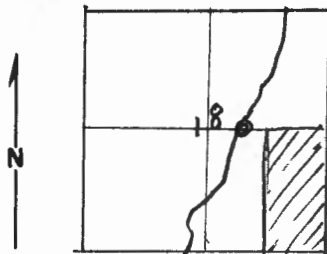
REMARKS

12

Index File No. T. R. M. Tract or Surv. No. Cor. 13

Index File No. L-344 CORNER RECORD (SEARCH) (Ref. FSM 7151.4) Tract or Survey No. _____ Cor. No. _____
 T SP R. 25 R.D. MARCELL County ITASCA
 Merid. 4 N.F. CAIPEWA State MINN.

CORNER DIAGRAM



DESCRIBE CORNER MONUMENT FOUND

1928 survey by P. C. Warner
 Mc 1/4 line East shore Spider Lake
 iron monument.

2

DESCRIBE BEARING TREES OR OTHER OFFICIAL ACCESSORIES FOUND

Rock	W. Pine
20"	5"
S. 78° E.	N. 62° E.
4.0'	23.8'

3

PHOTO IDENTIFICATION DATA

Photo No. _____
 Filed At. _____
 Object Ident. _____
 Ident. By _____

Signature

7

PLANE COORDINATE POSITION DATA

State _____ Zone _____
 X _____
 Y _____
 Estab. By _____

Agency

8

Signature

Title

Division

Headquarters

Date

7100-52 (3/68)

4

5

CORNER RECORD (PERPETUATION)

MONUMENT : DESCRIBE NEW MONUMENT SET, OR WORK DONE TO PRESERVE EXISTING MONUMENT

9

ACCESSORIES : DESCRIBE NEW BT'S WITNESS OBJECTS ETC. ESTABLISHED, OR WORK DONE TO PRESERVE EXISTING EVIDENCE

10

Work Done By _____ Title _____ Date _____ State Registration No. or Agency _____

Certified Cor. Record Prepared ? Yes No Filed At: _____ Date _____

11

REMARKS

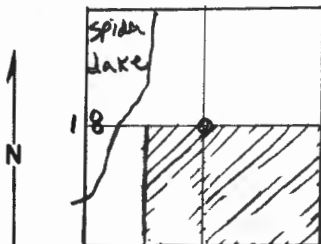
12

Index File No. T. R. M. Tract or Surv. No. Cor. _____

13

Index File No. L-4 CORNER RECORD (SEARCH) (Ref. FSM 7151.4) Tract or Survey No. _____ Cor. No. _____
 T 58 R. 25 R.D. MARCELL County ITASCA
 Merid. 4 N.F. Chippewa State MINN.

CORNER DIAGRAM



DESCRIBE CORNER MONUMENT FOUND

1928 Survey by P.C. Warner
 1/16th 8th Sec. 18
 IRON MO T

DESCRIBE BEARING TREES OR OTHER OFFICIAL ACCESSORIES FOUND

Spruce 4 Spruce
 4" 4"
 N. 28° E. N. 40° W.
 67.2' 68.6'

PHOTO IDENTIFICATION DATA

Photo No. _____
 Filed At. _____
 Object Ident. _____
 Ident. By _____
 Signature _____

PLANE COORDINATE POSITION DATA

State _____ Zone _____
 X _____
 Y _____
 Estab. By _____
 Agency _____

Signature

Title

Division

Headquarters

Date

7100-52 (3/68)

CORNER RECORD (PERPETUATION)

MONUMENT : DESCRIBE NEW MONUMENT SET, OR WORK DONE TO PRESERVE EXISTING MONUMENT

9

ACCESSORIES : DESCRIBE NEW BT'S WITNESS OBJECTS ETC. ESTABLISHED, OR WORK DONE TO PRESERVE EXISTING EVIDENCE

10

Work Done By _____ Title _____ Date _____ State Registration No. or Agency _____

Certified Cor. Record Prepared ? Yes No Filed At: _____ Date _____

11

REMARKS

12

Index File No. T. R. M. Tract or Surv. No. Cor. 13

T. 58 R. 25 4TH Mer. N.F. CHIPPewa County ITASCA State MN
QUARTER Corner common to sections 17 18 and _____

EXISTING SURVEYS

Original Government Survey

Year surveyed 1873 E.W. GRIFFIN
 Original monument WOOD POST
(Wood post, stone, pile of stones, pipe, etc.)

Bearing Trees

Species	<u>W PINE</u>	<u>BEHLH</u>	_____
Diameter	<u>10"</u>	<u>10"</u>	_____
Bearing	<u>S52W</u>	<u>N18E</u>	_____
Distance	<u>15 LKS</u>	<u>22 LKS</u>	_____
	<u>9.9'</u>	<u>14.52'</u>	_____

Original Evidence Found

Year of search 1928 By P.C. WARNER
 Monument found _____

Original Bearing Trees Found

Species	<u>W PINE</u>	<u>NEW W PINE</u>	_____
Diameter	<u>12"</u>	<u>7"</u>	_____
Bearing	<u>S52W</u>	<u>N20E</u>	_____
Distance	<u>15 LKS</u>	<u>206'</u>	_____
	<u>9.9</u>		_____

Subsequent Corner Restoration

Year surveyed 1934 By E. PERRY
 Where filed or recorded FORM 874-9 U.S.F.S.
 Monument CORNER CONSISTS OF 4" ASPEN AND A
(Original, concrete post, iron rod, etc.)
1" x 3/8" IRON PIPE 8" ABOVE GROUND.

Evidence of Subsequent Corner Restoration Found

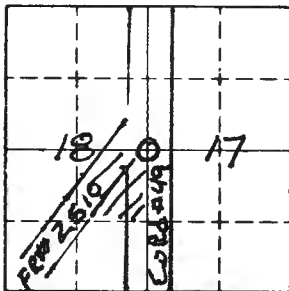
Year of search 1982 By ITASCA CO
SET 5/4" FROM PIPE.

Bearing Trees, Reference Objects

Species	<u>W PINE</u>	_____
Diameter	<u>8"</u>	_____
Bearing	<u>N22E</u>	_____
Distance	<u>32 LKS</u>	_____
	<u>21.12'</u>	_____

Bearing Trees, Reference Objects

<u>W PINE</u>	<u>R PINE</u>	_____
<u>20"</u>	<u>20"</u>	_____
<u>N22E</u>	<u>S86E</u>	_____
<u>223'</u>	<u>4637'</u>	_____



Sketch

○ Corner ▨ F.S. Land

Relation of Evidence to Record Features Along Section Lines

Section line to sections _____
 Object _____
 Record distance _____
 Measured distance _____

Other Evidence

Describe evidence of use and occupation such as roads, fences, clearings, timber cutting lines, plantations, etc.. Cite source of testimony if any.

MONUMENT 6" BELOW SURFACE OF Co Rd # 49.

At time of search:

1. Did you have the record description?

Yes _____ No _____

2. How was search area located?

Pacing, chaining, photos, maps, etc. _____

3. Man hours spent in search _____

4. Do you think additional search might recover evidence? Yes _____ No _____

5. Signature _____

Perpetuation Record

Monument and accessories established. Include brief description of area.

8" STEEL SIGN POST EAST 13.4'

Certified corner restoration certificate prepared: Yes X No _____
 Filed in county records at ITASA CO Date 2/24/87 County Document No. 386/94
 Identified on aerial photo No. _____ Which is filed at ITASA CO REORDER

Index No. L-5
(Alphabetical - Numerical)

LAND CORNER RECORD
(RECTANGULAR SURVEYS)

R9-7150-4 (Rev. 6/13/87)
 GPO 802-127

T. 58 R. 25 4TH Mer. N.F. CHIPPEWA County ITASCA State MN
QUARTER Corner common to sections 17, 18 and _____

EXISTING SURVEYS

~~Original~~ Government Survey

Original Evidence Found

Year surveyed 1986 R MUSTONEN
~~Original~~ monument FOUND 3/4" IRON PIPE 6" BELOW
(Wood post, stone, bit of stone, pipe, etc.)
SURFACE OF CO ROAD # 49

Year of search _____ By _____
 Monument found _____

Bearing Trees

Original Bearing Trees Found

Species	W PINE	R PINE	BIRCH	BIRCH
Diameter	24"	22"	5"	6"
Bearing	N22E	S86E	S39W	N72E
Distance	22.3'	46.37	89.84	34.45

Species _____
 Diameter _____
 Bearing _____
 Distance _____

Subsequent Corner Restoration

Evidence of Subsequent Corner Restoration Found

Year surveyed _____ By _____
 Where filed or recorded _____
 Monument _____
(Original, concrete post, iron rod, etc.)

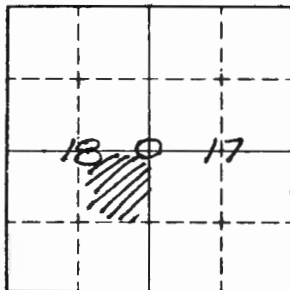
Year of search _____ By _____

Bearing Trees, Reference Objects

Bearing Trees, Reference Objects

Species _____
 Diameter _____
 Bearing _____
 Distance _____

Species _____
 Diameter _____
 Bearing _____
 Distance _____



Sketch

○ Corner ▨ F.S. Land

Relation of Evidence to Record Features Along Section Lines

Section line to sections _____
 Object _____
 Record distance _____
 Measured distance _____

Other Evidence

Describe evidence of use and occupation such as roads, fences, clearings, timber cutting lines, plantations, etc.. Cite source of testimony if any. _____

At time of search:

1. Did you have the record description?

Yes _____ No _____

2. How was search area located?

Pacing, chaining, photos, maps, etc. _____

3. Man hours spent in search _____

4. Do you think additional search might

recover evidence? Yes _____ No _____

Perpetuation Record

Monument and accessories established. Include brief description of area. _____

Certified corner restoration certificate prepared: Yes No _____

Filed in county records at ITASCA CO Date 2/24/87 County Document No. 386194

Identified on aerial photo No. _____ Which is filed at ITASCA CO RECORDER

5. Signature _____

Index No. 6 5
(Alphabetical - Nonrectal)

Book # 2
PAGE # 47

LAND CORNER RECORD
(RECTANGULAR SURVEYS)

T. 58 R. 25 4th Mer. N.F. Chippewa County Itasca State MINNESOTA
quarter Corner common to sections 18 and 17

EXISTING SURVEYS

Original Government Survey

Year surveyed _____

Original monument _____
(Wood post, stone, pile of stones, pipe, etc.)

Bearing Trees

Species Needle Field Work

Diameter _____

Bearing _____

Distance _____

Original Evidence Found

Year of search _____ By _____

Monument found _____

Original Bearing Trees Found

Species _____

Diameter _____

Bearing _____

Distance _____

Subsequent Corner Restoration

Year surveyed _____ By _____

Where filed or recorded _____

Monument _____
(Original, concrete post, iron rod, etc.)

Bearing Trees, Reference Objects

Species _____

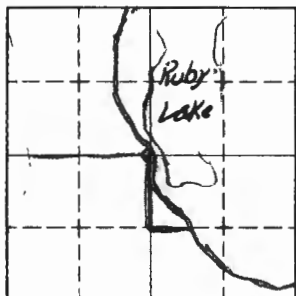
Diameter _____

Bearing _____

Distance _____

Evidence of Subsequent Corner Restoration Found

Year of search 1966 By _____



Sketch

○ Corner ▨ F.S. Land

Relation of Evidence to Record Features Along Section Lines

Section line to sections _____
 Object _____
 Record distance _____
 Measured distance _____

Other Evidence

Describe evidence of use and occupation such as roads, fences, clearings, timber cutting lines, plantations, etc.. Cite source of testimony if any.

COY. IS IN ROAD 32 LINKS SOUTH 22° W. OF 18" W. PINE
 B.T. ALSO HAS F.S. TAG AND IS PAINTED BLUE
 JAN. 6 BENSON & SCHULTZ

At time of search:

1. Did you have the record description?

Yes No _____

2. How was search area located?

Pacing, chaining, photos, maps,
 etc. Form 874-9

3. Man hours spent in search _____

4. Do you think additional search might

recover evidence? Yes No _____

5. Signature G. Schultz

Perpetuation Record

Monument and accessories established. Include brief description of area. _____

Certified corner restoration certificate prepared: Yes _____ No _____

Filed in county records at _____ Date _____ County Document No. _____

Identified on aerial photo No. _____ Which is filed at _____

Index No. L-17
(Alphabetical - Numerical)

LAND CORNER RECORD
(RECTANGULAR SURVEYS)

R9-7150-4 (Rev. 6/13/67)
GPO 806-924

T. 58 R. 25 4th Mer. N.F. Chippewa County Atasca State Minn.
Quarter Corner common to sections 14 15 and _____

EXISTING SURVEYS

Original Government Survey

Year surveyed _____
Original monument _____
(Wood post, stone, pile of stones, pipe, etc.)

Bearing Trees

Species _____
Diameter _____
Bearing _____
Distance _____

Original Evidence Found

Year of search _____ By _____
Monument found _____

Original Bearing Trees Found

Species _____
Diameter _____
Bearing _____
Distance _____

Subsequent Corner Restoration

Year surveyed _____ By _____
Where filed or recorded _____
Monument I.P. CO. MON. ALUM. CAP.
(Original, concrete post, iron rod, etc.)

Bearing Trees, Reference Objects

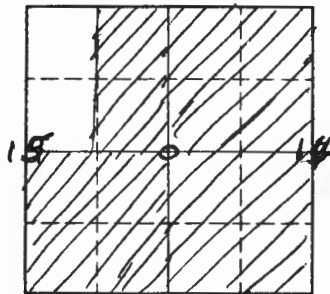
Species R-PINE
Diameter 9"
Bearing _____
Distance _____

Evidence of Subsequent Corner Restoration Found

Year of search _____ By _____

Bearing Trees, Reference Objects

3 _____



Sketch

○ Corner ▨ F.S. Land

Relation of Evidence to Record Features Along Section Lines

Section line to sections _____
 Object _____
 Record distance _____
 Measured distance _____

Other Evidence

Describe evidence of use and occupation such as roads, fences, clearings, timber cutting lines, plantations, etc.. Cite source of testimony if any. _____

At time of search:

1. Did you have the record description?

Yes _____ No

2. How was search area located?

Pacing, chaining, photos, maps,
 etc. Compass, Chaining, photo

3. Man hours spent in search _____

4. Do you think additional search might

recover evidence? Yes _____ No _____

5. Signature _____

Perpetuation Record

Monument and accessories established. Include brief description of area. _____

Hung location TAG, 8 chains west of corner on FR 3755

Certified corner restoration certificate prepared: Yes _____ No _____

Filed in county records at _____ Date _____ County Document No. _____

Identified on aerial photo No. _____ Which is filed at _____

Index No. L-25 Book 3
(Alphabetical - Numerical) PAGE 15

LAND CORNER RECORD
(RECTANGULAR SURVEYS)

R9-7150-4 (Rev. 6/13/67)
 GPO 802-127

T. 58 R. 25 4 Mer. N.F. CHIPPewa County ITASCA State MN
E 1/4 Corner common to sections 13 and _____

EXISTING SURVEYS

Original Government Survey

Year surveyed _____
 Original monument _____
(Wood post, stone, pile of stones, pipe, etc.)

Bearing Trees

Species _____
 Diameter _____
 Bearing _____
 Distance _____

Original Evidence Found

Year of search _____ By _____
 Monument found _____

Original Bearing Trees Found

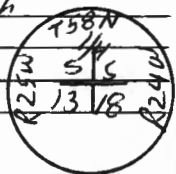
Species _____
 Diameter _____
 Bearing _____
 Distance _____

Subsequent Corner Restoration

Year surveyed 1970 By ITASCA County
 Where filed or recorded _____
 Monument A 2" OD IRON PIPE with
A 3" DIAMETER ALUMINUM CAP
(Original, concrete post, iron rod, etc.)
Stamp As shown

Evidence of Subsequent Corner Restoration Found

Year of search 1985 By USFS G. ROSENKO
Found A 2" outside J. JACKSON
diameter Rusted IRON pipe with
A 3" DIAMETER ALUMINUM CAP UP
20"
Found

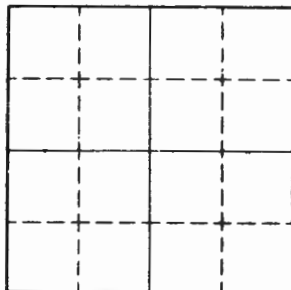


Bearing Trees, Reference Objects

Species X Rock X Rock
 Diameter 1' X 2' 2' X 2'
 Bearing N84°W S17°E
 Distance 19.20' 29.38'

Bearing Trees, Reference Objects

ASPEN X Rock R. MAPLE X Rock
S51°E S15°E N81°W N84°W
16.96 29.29 14.00 19.23



Sketch

○ Corner F.S. Land

Relation of Evidence to Record Features Along Section Lines

Section line to sections _____
Object _____
Record distance _____
Measured distance _____

Other Evidence

Describe evidence of use and occupation such as roads, fences, clearings, timber cutting lines, plantations, etc.. Cite source of testimony if any. _____

At time of search:

1. Did you have the record description?

Yes _____ No _____

2. How was search area located?

Pacing, chaining, photos, maps,
etc. _____

3. Man hours spent in search _____

4. Do you think additional search might
recover evidence? Yes _____ No _____

5. Signature _____

Perpetuation Record

Monument and accessories established. Include brief description of area. 1985
Also Found A 1 3/4" OD IRON PIPE N66°W, 25.23'
Est.

FIBERGLASS Post North 3.0 ft w/54-2A

FIBERGLASS Post South 3.0 ft w/54-2A, LSM 130

Certified corner restoration certificate prepared: Yes _____ No _____

Filed in county records at _____ Date _____ County Document No. _____

Identified on aerial photo No. _____ Which is filed at _____

Index No. L-25
(Alphabetical - Numerical)LAND CORNER RECORD
(RECTANGULAR SURVEYS)R9-7150-4 (Rev. 6/15/67)
GPO 806-924T. 58 R. 24 & 25 4th Mer. N.F. Chippewa County Atasca State Miss.
Quarter Corner common to sections 13 18 and _____

EXISTING SURVEYS

Original Government Survey

Year surveyed _____
Original monument _____
(Wood post, stone, pile of stones, pipe, etc.)

Bearing Trees

Species _____
Diameter _____
Bearing _____
Distance _____

Subsequent Corner Restoration

Year surveyed ~~_____~~ By Atasca Co.
Where filed or recorded _____
Monument do. Iron.
(Original, concrete post, iron rod, etc.)

Bearing Trees, Reference Objects

Species	<u>Maple</u>	<u>ASPEN</u>	<u>Rock</u>	<u>Rock</u>
Diameter			<u>1' x 2'</u>	<u>2' x 2'</u>
Bearing	<u>N88W</u>	<u>S64E</u>	<u>N84W</u>	<u>S17E</u>
Distance	<u>13.89</u>	<u>16.76</u>	<u>19.20</u>	<u>29.88</u>

Original Evidence Found

Year of search _____ By _____
Monument found _____

Original Bearing Trees Found

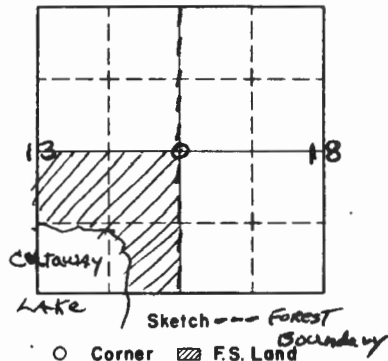
Species _____
Diameter _____
Bearing _____
Distance _____

Evidence of Subsequent Corner Restoration Found

Year of search 19 By Atasca Co.
Evidence of previous Co. Survey.Co. MONUMENT

Bearing Trees, Reference Objects

Species	<u>Maple</u>	<u>ASPEN</u>		
Diameter				
Bearing	<u>N88W</u>	<u>S64E</u>		
Distance	<u>13.89</u>	<u>16.76</u>		



Relation of Evidence to Record Features Along Section Lines

Section line to sections _____

Object _____

Record distance _____

Measured distance _____

Other Evidence

Describe evidence of use and occupation such as roads, fences, clearings, timber cutting lines, plantations, etc.. Cite source of testimony if any. _____

At time of search:

1. Did you have the record description?

Yes _____ No _____

2. How was search area located?

Pacing, chaining, photos, maps,
etc. _____

3. Man hours spent in search _____

4. Do you think additional search might
recover evidence? Yes _____ No _____

5. Signature _____

Perpetuation Record

Monument and accessories established. Include brief description of area. _____

Certified corner restoration certificate prepared: Yes _____ No _____

Filed in county records at _____ Date _____ County Document No. _____

Identified on aerial photo No. _____ Which is filed at _____

Index No. L-M-9
(Alphabetical - Numerical)LAND CORNER RECORD
(RECTANGULAR SURVEYS)R9-7160-4 (Rev. 6/13/67)
GPO 502-127T. 58 R. 25 4TH Mer. N.F. CHEPPEWA County ITASCA State MN
AWC 1/4 Corner common to sections 16 17 and _____

EXISTING SURVEYS

Original Government Survey

Year surveyed 1873 E.W. GRIFFIN
Original monument WOOD POST
(Wood post, stake, pile of stones, pipe, etc.)

Bearing Trees

Species R. PINE R. PINE
Diameter 5" 6"
Bearing S17W S32E
Distance 32 LKS 28 LKS
21.12' 18.48'

Subsequent Corner Restoration

Year surveyed 1981 By ITASCA CO
Where filed or recorded " "
Monument SET A 1" CO IRON WITH ALUMINUM
(Original, concrete post, iron rod, etc.)
CAP ON LINE SOUTH OF ORIGINAL CORNER
POSITION. OLD MC FALLS IN LAKE.

Bearing Trees, Reference Objects

Species X ROCK X ROCK BERCH
Diameter 1X1 1 1/2 X 1 1/2 10"
Bearing S86E S45W S8E
Distance 42.64 49.10 9.14

Original Evidence Found

Year of search 1934 By E. PERRY
Monument found 3" BIRCH POST 30" ABOVE
GROUND

Original Bearing Trees Found

Species R. PINE R. PINE
Diameter 5" 6"
Bearing S17W S32E
Distance 32 LKS 28 LKS
21.12 18.48

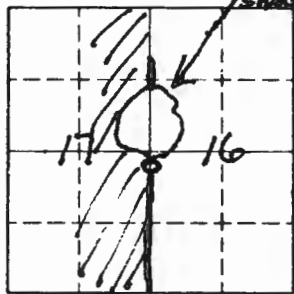
Evidence of Subsequent Corner Restoration Found

Year of search 1986 By R. MUSTONEN
FD COUNTY MONUMENT AND ACCEPTS AS
MARKING A WITNESS CORNER OF THE EAST
QUARTER CORNER OF SECTION 17.

Bearing Trees, Reference Objects

Species BERCH BERCH TREE BERCH
Diameter 10" 6" 5"
Bearing S8E S59E N69W
Distance 9.44 24.88 19.08'

LITTLE BURST
/ SMOOTY LAKE



Sketch

○ Corner ▨ F.S. Land

Relation of Evidence to Record Features Along Section Lines

Section line to sections _____

Object _____

Record distance _____

Measured distance _____

Other Evidence

Describe evidence of use and occupation such as roads, fences, clearings, timber cutting lines, plantations, etc.. Cite source of testimony if any.

MONUMENT 47.27' SOUTH OF ORIGINAL W.C.
MONUMENT 33' SOUTH OF WATER'S EDGE.

At time of search:

1. Did you have the record description?

Yes _____ No _____

2. How was search area located?

Pacing, chaining, photos, maps, etc. _____

3. Man hours spent in search _____

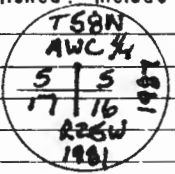
4. Do you think additional search might recover evidence? Yes _____ No _____

5. Signature _____

Perpetuation Record

Monument and accessories established. Include brief description of area.

MONUMENT STAMPED:



8' STEEL SIGN POST SOUTH 4.35'

Certified corner restoration certificate prepared: Yes X No _____

Filed in county records at ITASCA CO Date 2/24/87 County Document No. 386202

Identified on aerial photo No. _____ Which is filed at ITASCA CO RECORDER

Index No. 1-11 9
(Alphabetical - Numerical)

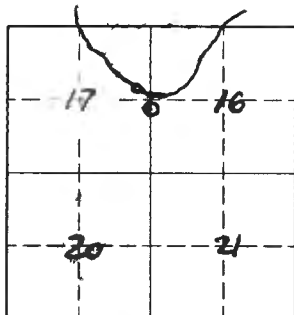
LAND CORNER RECORD
(RECTANGULAR SURVEYS)

RS-5680-11 (5/12/81)

T. 58N R. 25W Mer. N.F. 5th P Chippewa County Itasca State Minnesota
Meander Corner common to sections 16 and 17

EXISTING SURVEYS

Original Government Survey	Original Evidence Found
Year surveyed _____	Year of search _____ By _____
Original monument _____ <small>(Wood post, stone, pile of stones, pipe, etc.)</small>	Monument found _____
Bearing Trees	Original Bearing Trees Found
Species _____	Species _____
Diameter _____	Diameter _____
Bearing _____	Bearing _____
Distance _____	Distance _____
Subsequent Corner Restoration	Evidence of Subsequent Corner Restoration Found
Year surveyed _____ By _____	Year of search _____ By _____
Where filed or recorded _____	_____
Monument _____ <small>(Original, concrete post, iron rod, etc.)</small>	_____
_____	_____
_____	_____
Bearing Trees, Reference Objects	
Species _____	_____
Diameter _____	_____
Bearing _____	_____
Distance _____	_____



Sketch

○ Corner ▨ F.S. Land

Relation of Evidence to Record Features Along Section Lines

Section line to sections _____
 Object _____
 Record distance _____
 Measured distance _____

Other Evidence

Describe evidence of use and occupation such as roads, fences, clearings, timber cutting lines, plantations, etc.. Cite source of testimony if any. F. S. Metal tag set on 10" Red Pine tree and bears S90°E - 30 links from Apx. Corner Blazed and blue-painted line runs South from this corner(3-65)

At time of search:

1. Did you have the record description?

Yes X No _____

2. How was search area located?

Pacing, chaining, photos, maps, etc. photo, chaining

3. Man hours spent in search 2

4. Do you think additional search might recover evidence? Yes X No _____

5. Signature F. L. Coyle

Perpetuation Record

Monument and accessories established. Include brief description of area. _____

Certified corner restoration certificate prepared: Yes _____ No _____

Filed in county records at _____ Date _____ County Document No. _____

Identified on aerial photo No. _____ Which is filed at _____

Index No. L.M-9
(Alphabetical - Numerical)

BOOK # 2 LAND CORNER RECORD
PAGE # 9 (RECTANGULAR SURVEYS)

R9-7150-4 (Rev. 6/15/67)
GPO 502-127

T. 58N R. 25W Mer. N.F. CHIPPEWA County ITASCA State MINN.
MEANDER Corner common to sections 16 and 17
SOUTH SHORE OF LITTLE BOKNT SHANTY LAKE

EXISTING SURVEYS

Original Government Survey

Year surveyed 1873, FEB. by E.W. CRIFFIN
Original monument WOOD POST
(Wood post, stone, pile of stones, pipe, etc.)

Bearing Trees

Species _____ St. Elm _____
Diameter _____
Bearing West Monum. _____
Distance _____

Subsequent Corner Restoration

Year surveyed _____ By _____
Where filed or recorded _____
Monument _____
(Original, concrete post, iron rod, etc.)

Bearing Trees, Reference Objects

Species _____
Diameter _____
Bearing _____
Distance _____

Original Evidence Found

Year of search 1878 By STEFAN & OLSEN
Monument found NONE

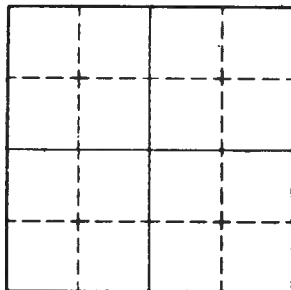
Original Bearing Trees Found

Species R. PINE _____ RED PINE _____
Diameter 18" _____ FALLEN _____
Bearing S 32° E _____ S 17° W _____
Distance 28 MS _____ 32 MS _____

Evidence of Subsequent Corner Restoration Found

Year of search _____ By _____

Bearing Trees, Reference Objects



Sketch

○ Corner ▨ F.S. Land

Relation of Evidence to Record Features Along Section Lines

Section line to sections _____

Object _____

Record distance _____

Measured distance _____

Other Evidence

Describe evidence of use and occupation such as roads, fences, clearings, timber cutting lines, plantations, etc.. Cite source of testimony if any. _____

At time of search:

1. Did you have the record description?

Yes _____ No _____

2. How was search area located?

Pacing, chaining, photos, maps, etc. _____

3. Man hours spent in search _____

4. Do you think additional search might recover evidence? Yes _____ No _____

5. Signature _____

Perpetuation Record

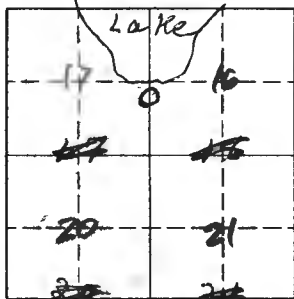
Monument and accessories established. Include brief description of area. _____

Certified corner restoration certificate prepared: Yes _____ No _____

Filed in county records at _____ Date _____ County Document No. _____

Identified on aerial photo No. _____ Which is filed at _____

Relation of Evidence to Record Features Along Section Lines



Sketch

○ Corner ▨ F.S. Land

Section line to sections -----
 Object -----
 Record distance -----
 Measured distance -----

Other Evidence

Describe evidence of use and occupation such as roads, fences, clearings, timber cutting lines, plantations, etc.. Cite source of testimony if any.

Rusted out F.S. Metal tag was found.

At time of search:

1. Did you have the record description?
 Yes No

2. How was search area located?
 Pacing, chaining, photos, maps, etc. *photo-chaining*

3. Man hours spent in search *2*

4. Do you think additional search might recover evidence? Yes No

5. Signature *J.P. Coyler*

Perpetuation Record

Monument and accessories established. Include brief description of area.

*F.S. Metal tag set on 10" Red pine tree and bears 59°E - 30 links from apx. corner
 Blazed and blue-painted line runs south from this corner (3-65)*

Certified corner restoration certificate prepared: Yes No
 Filled in county records at _____ Date _____ County Document No. _____
 Identified on aerial photo No. _____ Which is filed at _____

Index
File No. M-1

CORNER RECORD (SEARCH)


(Ref. FSM 7151.4)

Tract or
Survey No. _____ Cor.
No. _____

T SP R. 25+26 R.D. Marcell County Itasca

Merid. 4 N.F. Chipp. State MN.

CORNER DIAGRAM



o corner

111 GOUT.

DESCRIBE CORNER MONUMENT FOUND

searched for SW $\frac{1}{16}$ + ~~SE~~ No Evidence Found
used. 1959 aerial photo.

R. Bevins 12/75

DESCRIBE BEARING TREES OR OTHER OFFICIAL ACCESSORIES FOUND

PHOTO IDENTIFICATION DATA

Photo No. _____

Filed At. _____

Object Ident. _____

Ident. By _____

Signature

PLANE COORDINATE POSITION DATA

State _____ Zone _____

X _____

Y _____

Estab. By _____

Agency

Signature

Title

Division

Headquarters

Date

7100-52 (3/68)

CORNER RECORD (PERPETUATION)

MONUMENT: DESCRIBE NEW MONUMENT SET, OR WORK DONE TO PRESERVE EXISTING MONUMENT

ACCESSORIES : DESCRIBE NEW BT'S WITNESS OBJECTS ETC. ESTABLISHED, OR WORK DONE TO PRESERVE EXISTING EVIDENCE

Work Done By. _____ Title _____ Date _____ State Registration No. _____
or Agency _____
Certified Cor. Record Prepared ? Yes No Filed At: _____ Date _____

REMARKS

Index File No. T. R. M. Tract or Surv. No. Cor. _____

Index
File No. M-21-2

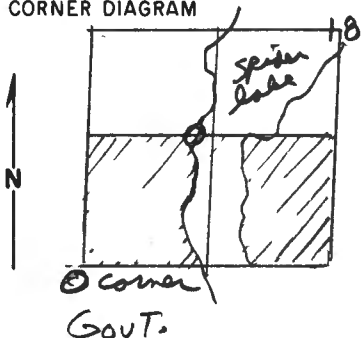
CORNER RECORD (SEARCH)
(Ref. FSM 7151.4)

Tract or
Survey No. _____ Cor.
No. _____

T 58 R. 25026 R.D. Marcell County Itasca

Merid. 4 N.F. Chipp State MN.

CORNER DIAGRAM



DESCRIBE CORNER MONUMENT FOUND

Searched for SW/16 no evidence found - west side
1959 aerial photos Spider Lake
K. Bevin 12/75

DESCRIBE BEARING TREES OR OTHER OFFICIAL ACCESSORIES FOUND

PHOTO IDENTIFICATION DATA

Photo No. _____
Filed At. _____
Object Ident. _____
Ident. By _____
Signature

PLANE COORDINATE POSITION DATA

State _____ Zone _____
X _____
Y _____
Estab. By _____
Agency

DESCRIBE CORNER LOCATION RELATIVE TO NEAR-BY FEATURES, ALSO HOW TO REACH CORNER

Signature

Title

Division

Headquarters

Date

7100-52 (3/68)

CORNER RECORD (PERPETUATION)

MONUMENT : DESCRIBE NEW MONUMENT SET, OR WORK DONE TO PRESERVE EXISTING MONUMENT

9

ACCESSORIES : DESCRIBE NEW BT's WITNESS OBJECTS ETC. ESTABLISHED, OR WORK DONE TO PRESERVE EXISTING EVIDENCE

10

Work Done By _____ Title _____ Date _____ State Registration No. or Agency _____

Certified Cor. Record Prepared ? Yes No Filed At: _____ Date _____ 11

REMARKS

12

Index File No. T. R. M. Tract or Surv. No. Cor, 13

Index File No. M-2+3

CORNER RECORD (SEARCH)

Tract or Survey No. _____ Cor. No. _____


T SP R. 25

R.D. MARCELL County ITASCA

Merid. Y

N.F. Chippewa State MINN.

CORNER DIAGRAM



O corner
III GOUT.

DESCRIBE CORNER MONUMENT FOUND

1928 survey by P.C. Warner
MC 5/16 sec. 10
iron nail J.

DESCRIBE BEARING TREES OR OTHER OFFICIAL ACCESSORIES FOUND

POPLAR	Rock
7"	27"
S. 21° E.	N. 83° E.
2.4'	3.5'

PHOTO IDENTIFICATION DATA

Photo No. _____
Filed At. _____
Object Ident. _____
Ident. By _____
Signature

PLANE COORDINATE POSITION DATA

State _____ Zone _____
X _____
Y _____
Estab. By _____
Agency

Signature

Title

Division

Headquarters

Date

7100-52 (3, '68)

CORNER RECORD (PERPETUATION)

MONUMENT : DESCRIBE NEW MONUMENT SET, OR WORK DONE TO PRESERVE EXISTING MONUMENT

9

ACCESSORIES : DESCRIBE NEW BT'S WITNESS OBJECTS ETC. ESTABLISHED, OR WORK DONE TO PRESERVE EXISTING EVIDENCE

10

Work Done By _____ Title _____ Date _____ State Registration No. or Agency _____

Certified Cor. Record Prepared ? Yes No Filed At: _____ Date _____ 11

REMARKS

12

Index File No. T. R. M. Tract or Surv. No. Cor. 13

Index No. M-3
(Alphabetical - Numerical)

LAND CORNER RECORD
(RECTANGULAR SURVEYS)

R9-7150-4 (Rev. 6/13/67)
 GPO 806-924

T. 58 R. 25 4th Mer. N.F. Chippewa County ITASCA State MINN.
MC 576 Corner common to sections 18 EAST SIDE, SPIGE LAKE and _____

EXISTING SURVEYS

Original Government Survey

Year surveyed _____
 Original monument _____
(Wood post, stone, pile of stones, pipe, etc.)

Bearing Trees

Species _____
 Diameter _____
 Bearing _____
 Distance _____

Subsequent Corner Restoration

Year surveyed 1971 By ITASCA Co.
 Where filed or recorded _____
 Monument Co. Monument
(Original, concrete post, iron rod, etc.)

Bearing Trees, Reference Objects

Species Birch Birch _____
 Diameter 4" 4" _____
 Bearing S80W West _____
 Distance 5.70 3.13 _____

Original Evidence Found

Year of search _____ By _____
 Monument found _____

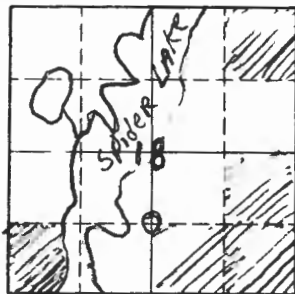
Original Bearing Trees Found

Species _____
 Diameter _____
 Bearing _____
 Distance _____

Evidence of Subsequent Corner Restoration Found

Year of search _____ By _____

Bearing Trees, Reference Objects



Sketch

○ Corner ▨ F.S. Land

Relation of Evidence to Record Features Along Section Lines

Section line to sections _____
 Object _____
 Record distance _____
 Measured distance _____

Other Evidence

Describe evidence of use and occupation such as roads, fences, clearings, timber cutting lines, plantations, etc.. Cite source of testimony if any. _____

At time of search:

1. Did you have the record description?

Yes _____ No _____

2. How was search area located?

Pacing, chaining, photos, maps,
 etc. _____

3. Man hours spent in search _____

4. Do you think additional search might
 recover evidence? Yes _____ No _____

5. Signature _____

Perpetuation Record

Monument and accessories established. Include brief description of area. _____

Certified corner restoration certificate prepared: Yes _____ No _____

Filed in county records at _____ Date _____ County Document No. _____

Identified on aerial photo No. _____ Which is filed at _____


Index
File No. M-4
T 58 R. 25
Merid. 4

CORNER RECORD (SEARCH)
(Ref. FSM 7151.4)

Tract or
Survey No. _____ Cor.
No. _____

R.D. MARION County ITASCA
N.F. Chippewa State MINN.

CORNER DIAGRAM



DESCRIBE CORNER MONUMENT FOUND
1928 Survey by P.C. Warner
1/16 # 7
iron monument

DESCRIBE BEARING TREES OR OTHER OFFICIAL ACCESSORIES FOUND

<u>N. Pine</u>	<u>N. Pine</u>
<u>9"</u>	<u>9"</u>
<u>S. 37° E.</u>	<u>N. 49½° W.</u>
<u>11.9'</u>	<u>21.4'</u>

PHOTO IDENTIFICATION DATA

Photo No. _____
Filed At. _____
Object Ident. _____
Ident. By _____
Signature

PLANE COORDINATE POSITION DATA

State _____ Zone _____
X _____
Y _____
Estab. By _____
Agency

Signature

Title

Division

Headquarters

Date

7100-52 (3/68)

CORNER RECORD (PERPETUATION)

MONUMENT : DESCRIBE NEW MONUMENT SET, OR WORK DONE TO PRESERVE EXISTING MONUMENT

ACCESSORIES : DESCRIBE NEW BT'S WITNESS OBJECTS ETC. ESTABLISHED, OR WORK DONE TO PRESERVE EXISTING EVIDENCE

Work Done By _____ Title _____ Date _____ State Registration No. or Agency _____

Certified Cor. Record Prepared ? Yes No Filed At: _____ Date _____

REMARKS

Index File No. T. R. M. Tract or Surv. No. Cor.

Index No. M 5
(Alphabetical - Numerical)

BOOK # 2 LAND CORNER RECORD
(RECTANGULAR SURVEYS)
 PAGE # 64

RS-5680-11 (5/12/81)

T. 58 R. 25 W Mer. N.F. Chippewa County Itasca State Minnesota
S 1/4 Corner common to sections 17 and 18

EXISTING SURVEYS

Original Government Survey

Year surveyed _____
 Original monument _____
(Wood post, stake, pile of stones, pipe, etc.)

Bearing Trees
 Species Needle Pile oak
 Diameter _____
 Bearing _____
 Distance _____

Subsequent Corner Restoration

Year surveyed 1928 By P. C. Werner
 Where filed or recorded _____
 Monument In Itasca Co. Record Bk. of Survey
(Original, concrete post, iron rod, etc.)

Bearing Trees, Reference Objects

Species _____
 Diameter _____
 Bearing _____
 Distance _____

Original Evidence Found

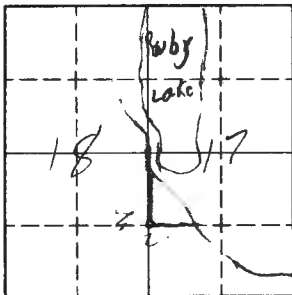
Year of search _____ By _____
 Monument found _____

Original Bearing Trees Found

Species _____
 Diameter _____
 Bearing _____
 Distance _____

Evidence of Subsequent Corner Restoration Found

Year of search _____ By _____



Sketch

Corner F.S. Land

Relation of Evidence to Record Features Along Section Lines

Section line to sections _____
 Object _____
 Record distance _____
 Measured distance _____

Other Evidence

Describe evidence of use and occupation such as roads, fences, clearings, timber cutting lines, plantations, etc.. Cite source of testimony if any. 2 B.T. were found,

Painted Blue. 1 B.T. had tag on S.E. side.
W. Pine, which bears S. 27° E. 66 Links to corner
1-12-66
BENSON + Schulte

At time of search:

1. Did you have the record description?

Yes _____ No X _____

2. How was search area located?

Pacing, chaining, photos, maps,
 etc. Chaining

3. Man hours spent in search 2

4. Do you think additional search might

recover evidence? Yes X No _____

5. Signature C. Schulte

Perpetuation Record

Monument and accessories established. Include brief description of area. _____

Certified corner restoration certificate prepared: Yes _____ No _____

Filed in county records at _____ Date _____ County Document No. _____

Identified on aerial photo No. _____ Which is filed at _____

Index File No. N-1+2

CORNER RECORD (SEARCH)

Tract or Survey No. _____ Cor. No. _____

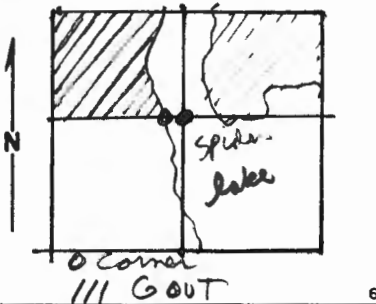
T 58 R. 25

R.D. MARCELL County ITasca

Merid. 4

N.F. Chippewa State Minnesota

CORNER DIAGRAM



DESCRIBE CORNER MONUMENT FOUND

~~ITasca~~ ~~Corner~~ Monument
 1928 survey by P C Warren
 MC west shore spider lake sect. 18 + 19
 Iron monument 7

DESCRIBE BEARING TREES OR OTHER OFFICIAL ACCESSORIES FOUND

Birch
 4"
 N67W
 15.0'

PHOTO IDENTIFICATION DATA

Photo No. _____
 Filed At. _____
 Object Ident. _____
 Ident. By _____
 Signature _____

DESCRIBE CORNER LOCATION RELATIVE TO NEAR-BY FEATURES, ALSO HOW TO REACH CORNER

PLANE COORDINATE POSITION DATA

State _____ Zone _____
 X _____
 Y _____
 Estab. By _____
 Agency _____

Signature

Title Division

Headquarters Date

CORNER RECORD (PERPETUATION)

MONUMENT: DESCRIBE NEW MONUMENT SET, OR WORK DONE TO PRESERVE EXISTING MONUMENT

9

ACCESSORIES DESCRIBE NEW BT's WITNESS OBJECTS ETC. ESTABLISHED, OR WORK DONE TO PRESERVE EXISTING EVIDENCE

10

Work Done By _____ Title _____ Date _____ State Registration No. or Agency _____

Certified Cor. Record Prepared ? Yes No Filed At: _____ Date _____

11

REMARKS

12

Index File No. T. R. M. Tract or Surv. No. Cor, 13

Index No. N-3+4
(Alphabetical - Numerical)

LAND CORNER RECORD
(RECTANGULAR SURVEYS)

R9-7150-4 (Rev. 6/13/67)
 GPO 802-127

T. 58 R. 25 Mer. N.F. Chippewa County ITASCA State MINN.
MC Corner common to sections 18, 19, and _____

EXISTING SURVEYS

Original Government Survey

Year surveyed _____
 Original monument _____
(Wood post, stone, pile of stones, pipe, etc.)

Bearing Trees

Species _____
 Diameter _____
 Bearing _____
 Distance _____

Subsequent Corner Restoration

Year surveyed 1928 By P.C. Warner
 Where filed or recorded _____
 Monument Iron pipe
(Original, concrete post, iron rod, etc.)

Bearing Trees, Reference Objects

Species	<u>N. Pine</u>	<u>Govt. Pine</u>
Diameter	<u>4"</u>	<u>12"</u>
Bearing	<u>N10W</u>	<u>S60E</u>
Distance	<u>43.2'</u>	<u>145.2'</u>

Original Evidence Found

Year of search 1928 By P.C. Warner
 Monument found _____

Govt. Original Bearing Trees Found

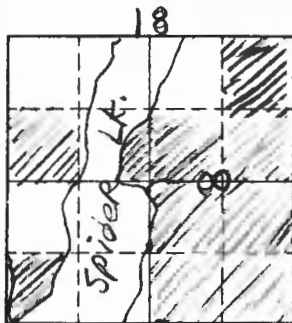
Species	<u>N. Pine</u>
Diameter	<u>12"</u>
Bearing	<u>S60E</u>
Distance	<u>145.2</u>

Evidence of Subsequent Corner Restoration Found

Year of search _____ By _____

Bearing Trees, Reference Objects

Species	_____
Diameter	_____
Bearing	_____
Distance	_____



Sketch

○ Corner ▨ F.S. Land

Relation of Evidence to Record Features Along Section Lines

Section line to sections _____
 Object _____
 Record distance _____
 Measured distance _____

Other Evidence

Describe evidence of use and occupation such as roads, fences, clearings, timber cutting lines, plantations, etc.. Cite source of testimony if any. _____

At time of search:

1. Did you have the record description?

Yes _____ No _____

2. How was search area located?

Pacing, chaining, photos, maps, etc. _____

3. Man hours spent in search _____

4. Do you think additional search might recover evidence? Yes _____ No _____

5. Signature _____

Perpetuation Record

Monument and accessories established. Include brief description of area. _____

Certified corner restoration certificate prepared: Yes _____ No _____

Filed in county records at _____ Date _____ County Document No. _____

Identified on aerial photo No. _____ Which is filed at _____

Index No. N 4
(Alphabetical - Numerical)

LAND CORNER RECORD
(RECTANGULAR SURVEYS)

R9-7150-4 (Rev. 6/13/67)
 GPO 806-924

T. 58 R. 25 4th Mer. N.F. Chippewa County ATASCA State MINN.
EAST 1/4 Corner common to sections 18, 19, and _____

EXISTING SURVEYS

Original Government Survey

Year surveyed _____
 Original monument _____
(Wood post, stone, pile of stones, pipe, etc.)

Bearing Trees

Species _____
 Diameter _____
 Bearing _____
 Distance _____

Subsequent Corner Restoration

Year surveyed 1928 By P. C. Warner
 Where filed or recorded Atasca County Courthouse
 Monument 1" Iron pipe
(Original, concrete post, wood rod, etc.)

Bearing Trees, Reference Objects

Species	<u>Spoplar poplar</u>	_____
Diameter	<u>7" 7"</u>	_____
Bearing	<u>N46E N56W</u>	_____
Distance	<u>25.7 18.2'</u>	_____

Original Evidence Found

Year of search 1928 By P. C. Warner
 Monument found None

Original Bearing Trees Found

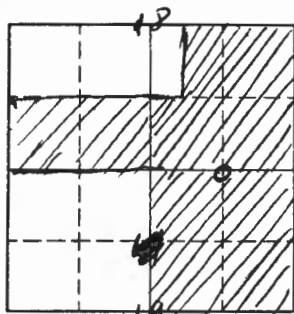
Species _____
 Diameter _____
 Bearing _____
 Distance _____

Evidence of Subsequent Corner Restoration Found

Year of search 1970 By Atasca Co.
1" Iron pipe

Bearing Trees, Reference Objects

<u>Spruce</u>	<u>Spruce</u>	<u>Tamarack</u>
<u>STP</u>	<u>6"</u>	<u>8"</u>
<u>N46E</u>	<u>N40W</u>	<u>N53E</u>
<u>67.20'</u>	<u>68.22'</u>	<u>88.24'</u>



○ Corner ▨ F.S. Land

Relation of Evidence to Record Features Along Section Lines

Section line to sections _____

Object _____

Record distance _____

Measured distance _____

Other Evidence

Describe evidence of use and occupation such as roads, fences, clearings, timber cutting lines, plantations, etc.. Cite source of testimony if any. _____

At time of search:

1. Did you have the record description?
Yes _____ No _____

2. How was search area located?
Pacing, chaining, photos, maps,
etc. _____

3. Man hours spent in search _____

4. Do you think additional search might
recover evidence? Yes _____ No _____

5. Signature _____

Perpetuation Record

Monument and accessories established. Include brief description of area. _____

Certified corner restoration certificate prepared: Yes _____ No _____

Filed in county records of _____ Date _____ County Document No. _____

Identified on aerial photo No. _____ Which is filed at _____

Index No. N-4,5
(Alphabetical - Numerical)Book # 2 LAND CORNER RECORD
PAGE # 46 (RECTANGULAR SURVEYS)R9-7 150-4 (Rev. 6/13/67)
SPD 908-127T. 58N R. 25W Mer. N.F. CHIPPEWA County ITASCA State MINN.
MEANDER Corner common to sections 18 and 19
ON EAST SHORE OF SPIDER LAKE

EXISTING SURVEYS

Original Government Survey

Year surveyed 1873, FEB BY F.W. GRIFFIN
Original monument WOOD POST
(Wood post, stone, pile of stones, pipe, etc.)

Bearing Trees

Species SI A
Diameter Remnants
Bearing _____
Distance _____

Subsequent Corner Restoration

Year surveyed 1928 By P.C. WARNER
Where filed or recorded _____
Monument _____
(Original, concrete post, iron rod, etc.)

Bearing Trees, Reference Objects

Species _____
Diameter _____
Bearing _____
Distance _____

Original Evidence Found

Year of search 1978 By STEFAN & OLESEN
Monument found NONE

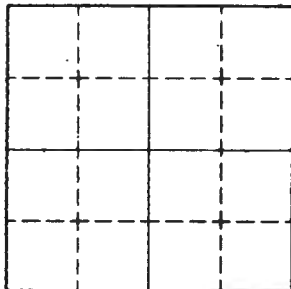
Original Bearing Trees Found

Species _____
Diameter _____
Bearing _____
Distance _____

Evidence of Subsequent Corner Restoration Found

Year of search 1978 By STEFAN & OLESEN

Bearing Trees, Reference Objects



Sketch

○ Corner ▨ F.S. Land

Relation of Evidence to Record Features Along Section Lines

Section line to sections _____
Object _____
Record distance _____
Measured distance _____

Other Evidence

Describe evidence of use and occupation such as roads, fences, clearings, timber cutting lines, plantations, etc.. Cite source of testimony if any. _____

At time of search:

1. Did you have the record description?

Yes _____ No _____

2. How was search area located?

Pacing, chaining, photos, maps,
etc. _____

3. Man hours spent in search _____

4. Do you think additional search might
recover evidence? Yes _____ No _____

5. Signature _____

Perpetuation Record

Monument and accessories established. Include brief description of area. _____

Certified corner restoration certificate prepared: Yes _____ No _____

Filed in county records at _____ Date _____ County Document No. _____

Identified on aerial photo No. _____ Which is filed at _____

Index No. N-5
(Alphabetical - Numerical)LAND CORNER RECORD
(RECTANGULAR SURVEYS)R9-7150-4 (Rev. 6/13/67)
GPO 802-127T. 58 R. 25 5TH Mer. N.F. CHEPPENA County ITASCA State MN
SELTON Corner common to sections 17, 18, 19 and 20

EXISTING SURVEYS

~~Original~~ Government SurveyYear surveyed 1978 By M. STEFFEN
Original monument Fd IRON PIPE IN PLACE
(Wood post, stone, pile of stones, pipe, etc.)

Bearing Trees

Species R PINE (STP) R PINE (STP) _____
Diameter 7" 8" _____
Bearing N58E N18E _____
Distance 118.0' 134.3' _____

Subsequent Corner Restoration

Year surveyed 1986 By R MUSTONEN
Where filed or recorded ITASCA CO RECORDER
Monument Fd IRON & REPLACED WITH ALUMINUM
(Original, concrete post, iron rod, etc.)
CAPPED MONUMENT WITH THREE ROD
SECTIONS.

Bearing Trees, Reference Objects

Species R PINE R PINE R PINE R PINE
Diameter 11" 7" 11" 11"
Bearing N43W N25E N78E S73E
Distance 210.97' 138.40' 133.57' 158.44'

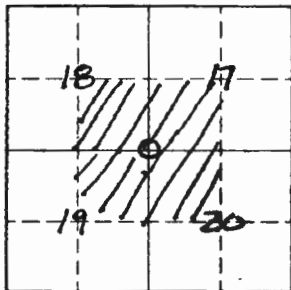
Original Evidence Found

Year of search 1981 By ITASCA CO
Monument found Fd CORNER IN BAG & 1928 STUAPS~~Original~~ Bearing TreesSpecies R PINE R PINE R PINE R PINE
Diameter 7" 11" 11" 11"
Bearing N25E S78E N78E N39W
Distance 138.6 157.58 133.50' 211.16'

Evidence of Subsequent Corner Restoration Found

Year of search _____ By _____

Bearing Trees, Reference Objects



Sketch

○ Corner ▨ F.S. Land

Relation of Evidence to Record Features Along Section Lines

Section line to sections _____
 Object _____
 Record distance _____
 Measured distance _____

Other Evidence

Describe evidence of use and occupation such as roads, fences, clearings, timber cutting lines, plantations, etc.. Cite source of testimony if any.

MONUMENT IN BOG 118' WEST OF EAST EDGE AND 199'
 N 43° W TO THE NORTH EDGE.

At time of search:

1. Did you have the record description?

Yes _____ No _____

2. How was search area located?

Pacing, chaining, photos, maps,
 etc. _____

3. Man hours spent in search _____

4. Do you think additional search might
 recover evidence? Yes _____ No _____

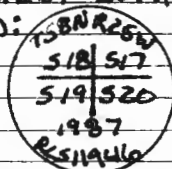
5. Signature _____

Perpetuation Record

Monument and accessories established. Include brief description of area.

ALUMINUM CAP MONUMENT WITH 3 ROD SECTIONS.

MONUMENT STAMPED:



8" STEEL SIGN POST 3.3' NORTH.

Certified corner restoration certificate prepared: Yes No _____

Filed in county records at ITASCA CO Date 7/24/87 County Document No. 386191

Identified on aerial photo No. _____ Which is filed at ITASCA CO RECORDER

Index No. N-5
(Alphabetical - Numerical)LAND CORNER RECORD
(RECTANGULAR SURVEYS)R9-7150-4 (Rev. 6/13/67)
GPO 802-127T. 58 R. 25 4th Mer. N.F. CHIPPEWA County ITASCA State MN
SECTION Corner common to sections 17, 18, 19 and 20

EXISTING SURVEYS

Original Government Survey

Year surveyed 1873
Original monument Wood Post
(Wood post, stone, pile of stones, pipe, etc.)

Bearing Trees

Species	R PINE	R PINE	R PINE
Diameter	10"	14"	12"
Bearing	N35W	N83E	S88E
Distance	254LKS 167.64	214LKS 141.24	200LKS 132.00

Subsequent Corner Restoration

Year surveyed 1928 By P.C. WARNER
Where filed or recorded ITASCA CO
Monument IRON PIPE
(Original, concrete post, iron rod, etc.)

Bearing Trees, Reference Objects

Species	R PINE	R PINE
Diameter	7"	8"
Bearing	N58E	N18E
Distance	118.0	134.3

Original Evidence Found

Year of search 1928 By P.C. WARNER
Monument found _____

Original Bearing Trees Found

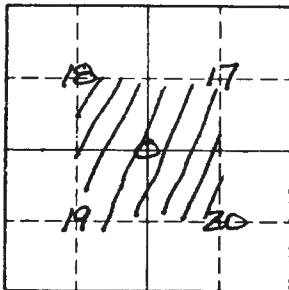
Species	R PINE	R PINE
Diameter	14"	12"
Bearing	N58E	N71E
Distance	141.2	132.0

Evidence of Subsequent Corner Restoration Found

Year of search 1934 By E. PERRY
FOUND 2" X 36" IRON PIPE 16" ABOVE GROUND.
ALSO FOUND A 5" R PINE POST.
(FORM 874-9 U.S.F.S.)

Bearing Trees, Reference Objects

Species	R PINE	R PINE	R PINE
Diameter	9"	9"	8"
Bearing	N31W	N21E	N59E
Distance	348LKS 229.68'	204LKS 134.64'	149LKS 98.34'



Sketch

○ Corner ▨ F.S. Land

Relation of Evidence to Record Features Along Section Lines

Section line to sections _____
 Object _____
 Record distance _____
 Measured distance _____

Other Evidence

Describe evidence of use and occupation such as roads, fences, clearings, timber cutting lines, plantations, etc.. Cite source of testimony if any. _____

At time of search:

1. Did you have the record description?

Yes _____ No _____

2. How was search area located?

Pacing, chaining, photos, maps,
 etc. _____

3. Man hours spent in search _____

4. Do you think additional search might

recover evidence? Yes _____ No _____

5. Signature _____

Perpetuation Record

Monument and accessories established. Include brief description of area. _____

Certified corner restoration certificate prepared: Yes No _____

Filed in county records at ITASCA CO Date 2/24/87 County Document No. 386191

Identified on aerial photo No. _____ Which is filed at ITASCA CO RECORDER

Index No. N-5
(Alphabetical - Numerical)

BOOK # 2
PAGE # 43

LAND CORNER RECORD
(RECTANGULAR SURVEYS)

R9-7150-4 (Rev. 6/13/67)
 GPO 802-127

T. 58N R. 25W 4TH Mer. N.F. CHIPPEWA County ITASCA State MN.
SECTION Corner common to sections 18, 19, 17 and 20

EXISTING SURVEYS

Original Government Survey

Year surveyed 1873, FEB By E.W. GRIFFIN
 Original monument WOOD POST
(Wood post, stone, pile of stones, pipe, etc.)

Species	<u>R. PINE</u>	<u>R. PINE</u>	<u>Needs</u>	<u>then</u>
Diameter	<u>14"</u>	<u>12"</u>	<u>Remnants</u>	
Bearing	<u>N83E</u>	<u>S88E</u>		
Distance	<u>214.1K5</u>	<u>200.1K5</u>		
	<u>141.24'</u>	<u>132.00'</u>		

Subsequent Corner Restoration

Year surveyed 1928 By P.C. WARNER
 Where filed or recorded ITASCA Co. COURTHOUSE
 Monument IRON MONUMENT
(Original, concrete post, iron rod, etc.)

Bearing Trees, Reference Objects	
Species	<u>R. PINE</u> <u>R. PINE</u>
Diameter	<u>7"</u> <u>8"</u>
Bearing	<u>N58°E</u> <u>?</u>
Distance	<u>118.0'</u> <u>134.3'</u>

Original Evidence Found

Year of search 1928 By P.C. WARNER
 Monument found ?

Original Bearing Trees Found

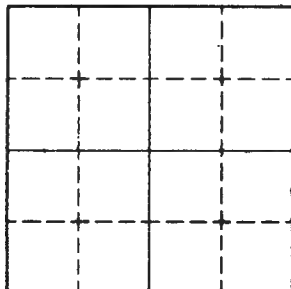
Species	<u>R.P.</u>	<u>R.P.</u>		
Diameter				
Bearing				
Distance				

Evidence of Subsequent Corner Restoration Found

Year of search 1978 By STEFAN & CLESEN

Bearing Trees, Reference Objects

<u>R. PINE</u>	<u>R. PINE</u>
<u>STUMP</u>	<u>STUMP</u>



Sketch

○ Corner ▨ F.S. Land

Relation of Evidence to Record Features Along Section Lines

Section line to sections _____

Object _____

Record distance _____

Measured distance _____

Other Evidence

Describe evidence of use and occupation such as roads, fences, clearings, timber cutting lines, plantations, etc.. Cite source of testimony if any. _____

At time of search:

1. Did you have the record description?

Yes _____ No _____

2. How was search area located?

Pacing, chaining, photos, maps, etc. _____

3. Man hours spent in search _____

4. Do you think additional search might

recover evidence? Yes _____ No _____

5. Signature _____

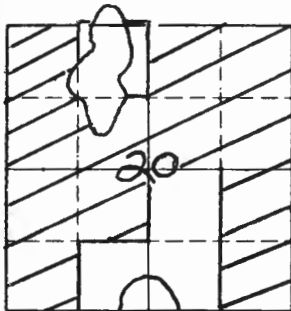
Perpetuation Record

Monument and accessories established. Include brief description of area. _____

Certified corner restoration certificate prepared: Yes _____ No _____

Filed in county records at _____ Date _____ County Document No. _____

Identified on aerial photo No. _____ Which is filed at _____



Sketch

○ Corner ▨ F.S. Land

Relation of Evidence to Record Features Along Section Lines

Section line to sections _____
 Object _____
 Record distance _____
 Measured distance _____

Other Evidence

Describe evidence of use and occupation such as roads, fences, clearings, timber cutting lines, plantations, etc.. Cite source of testimony if any. _____

At time of search:

1. Did you have the record description?

Yes No _____

2. How was search area located?

Pacing, chaining, photos, maps, etc. TRAVERSE


3. Man hours spent in search 1 Hour

4. Do you think additional search might recover evidence? Yes _____ No _____

5. Signature [Handwritten Signature]

Perpetuation Record

Monument and accessories established. Include brief description of area. _____



Certified corner restoration certificate prepared: Yes _____ No _____

Filed in county records at _____ Date _____ County Document No. _____

Identified on aerial photo No. _____ Which is filed at _____

Index No. N-7
(Alphabetical - Numerical)LAND CORNER RECORD
(RECTANGULAR SURVEYS)

R9-7150-4 (Rev. 6/15/67)

GPO 502-127

T. 58N R. 25W 4th Mer. N.F. Chippewa County Itasca State Minnesota
Quarter Corner common to sections 17 and 20

EXISTING SURVEYS

Original Government Survey

Year surveyed 1873
Original monument WOOD POST
(Wood post, stone, pile of stones, pipe, etc.)

Bearing Trees	
Species	<u>W. Birch Aspen</u>
Diameter	<u>10" 10"</u>
Bearing	<u>N42E S7.50W</u>
Distance	<u>161Ks 141Ks</u> <u>(10.56) (9.24)</u>

Subsequent Corner Restoration

Year surveyed 1981 By Itasca County
Where filed or recorded IC DSM
Monument one inch Iron Pipe with
(Original, concrete post, iron rod, etc.)
2 1/2" Aluminum Cap

Bearing Trees, Reference Objects		
Species	<u>Red Oak Red Oak Birch</u>	
Diameter	<u>12" 8" 6"</u>	
Bearing	<u>S30W S85E N18W</u>	
Distance	<u>39.64 37.92 18.11</u>	

Original Evidence Found

Year of search _____ By _____
Monument found _____

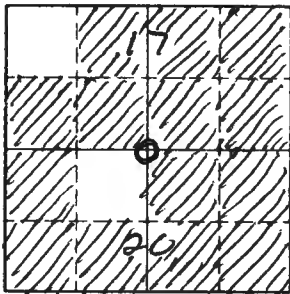
Original Bearing Trees Found

Species _____
Diameter _____
Bearing _____
Distance _____

Evidence of Subsequent Corner Restoration Found

Year of search 1986 By Roger Mustonen
under contract to Forest Service Survey
The county monument and accepted
it.

Bearing Trees, Reference Objects			
<u>R.OAK</u>	<u>R.Oak</u>	<u>Birch</u>	<u>SFP</u>
<u>9"</u>	<u>12"</u>	<u>6"</u>	<u>West</u>
<u>S70E</u>	<u>S35W</u>	<u>N01W</u>	<u>West</u>
<u>37.79</u>	<u>39.83</u>	<u>18.3</u>	<u>2.72</u>



Sketch

○ Corner ▨ F.S. Land

Relation of Evidence to Record Features Along Section Lines

Section line to sections _____
 Object _____
 Record distance _____
 Measured distance _____

Other Evidence

Describe evidence of use and occupation such as roads, fences, clearings, timber cutting lines, plantations, etc.. Cite source of testimony if any. _____

At time of search:

1. Did you have the record description?

Yes No _____

2. How was search area located?

Pacing, chaining, photos, maps,

etc. Quadrangle map

3. Man hours spent in search 1

4. Do you think additional search might recover evidence? Yes _____ No

5. Signature [Signature]

Perpetuation Record

Monument and accessories established. Include brief description of area. The 1/4 corner was set "lost" in 1981. The NECS 20 was moved in 1994 so the lost position moved also. Set 2" x 48" Brass capped steel pipe w/ following:
 5" Birch N31W 3006 monument is 10' West of
 2" Oak S7E 33.42 @ Forest Road + 100' South
 8" Oak S43W 43.15 OS @ CR #49
 SFP West 3.7

Certified corner restoration certificate prepared: Yes No _____

Filed in county records at Grand Rapids Date 7/19/94 County Document No. 954094

Identified on aerial photo No. _____ Which is filed at _____

Index No. N/9
(Alphabetical - Non-record)

LAND CORNER RECORD
(RECTANGULAR SURVEYS)

R9-7150-4 (Rev. 6/13/67)
 GPO 802-127

T. 58 N R. 25 W 4 Mer. N.F. Chippewa County Itasca State MN
Section corner Corner common to sections 16, 17, 20 and 21

EXISTING SURVEYS

Original Government Survey

Year surveyed 1873
 Original monument Wooden Post
(Wood post, stone, bits of stone, pipe, etc.)

Bearing Trees

Species	<u>W. Birch</u>	<u>W. Birch</u>	<u>W. Birch</u>	<u>W. Birch</u>
Diameter	<u>12"</u>	<u>10"</u>	<u>12"</u>	<u>12"</u>
Bearing	<u>N 66 W</u>	<u>N 26 E</u>	<u>S 69 E</u>	<u>S 30 W</u>
Distance	<u>22.44</u>	<u>17.16</u>	<u>28.38</u>	<u>23.10</u>

36" W. Pine line tree fell East 39.60

Subsequent Corner Restoration

Year surveyed 1919 By Itasca Co Surveyors
 Where filed or recorded B. C. Craig
 Monument Poplar post (3' x 3" x 3")
(Original, concrete post, iron rod, etc.)

Bearing Trees, Reference Objects

Species	<u>P. Stump</u>	<u>P. Stump</u>	<u>Poplar</u>	<u>Poplar</u>
Diameter	<u>36"</u>	<u>24"</u>	<u>5"</u>	<u>5"</u>
Bearing	<u>N 10.5 E</u>	<u>S 12 W</u>	<u>N 49 W</u>	<u>S 83 W</u>
Distance	<u>39.6</u>	<u>50.0</u>	<u>8.3</u>	<u>19.2</u>

Original Evidence Found

Year of search 1934 By Earnest Perry CCC
 Monument found 4" Aspen Post (rotted)
Set new 36" long post

Original Bearing Trees Found

Species _____
 Diameter _____
 Bearing _____
 Distance _____
Location Tag placed on stump N 81 E 39.6'

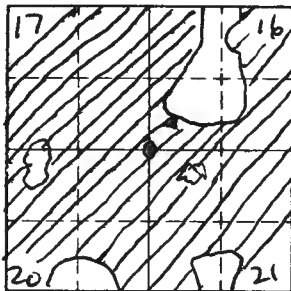
Evidence of Subsequent Corner Restoration Found

Year of search 1967 By ITASCA Co surveyors
Hub set in vicinity of corner as an approx. section corner. No mention of BTs, line tree, or post

Bearing Trees, Reference Objects

Species	<u>Aspen</u>	<u>Aspen</u>	<u>Aspen</u>
Diameter	<u>7"</u>	<u>10"</u>	<u>12"</u>
Bearing	<u>N 47 E</u>	<u>S 16 E</u>	<u>S 36 W</u>
Distance	<u>12.01</u>	<u>11.64</u>	<u>26.29</u>

dead dead dead



Sketch

○ Corner ▨ F.S. Land

Relation of Evidence to Record Features Along Section Lines

Section line to sections V4 20/21
 Object V4
 Record distance 50-11-20W
 Measured distance 2642.37'

Other Evidence

Describe evidence of use and occupation such as roads, fences, clearings, timber cutting lines, plantations, etc.. Cite source of testimony if any. CCC Tag found on NE Side of large w. Pine roof system. Intersected record distances. Exposed a square black impression once the humous layer was removed. This 4" x 4" impression stayed so for 6" then steadily shrunk to a point. We believe was a CCC post (1934) or County post (1919) or GLO post (1873). Post perpetuates original GLO corner.

At time of search:

1. Did you have the record description?
 Yes X No _____

2. How was search area located?

Pacing, chaining, photos, maps,
 etc. GPS, chain, compass
a clearing, raking

3. Man hours spent in search 40

4. Do you think additional search might recover evidence? Yes _____ No X

5. Signature Tony Segerson

Perpetuation Record

Monument and accessories established. Include brief description of area. 54" long 3" brass capped steel set 30" into ground w/ 18" rock mound.

<u>New BT's</u>	<u>Ties from old BT's</u>
<u>5" ASPEN S69E 60.21'</u>	<u>6" Spruce N67W 37.45'</u>
<u>5" MAPLE N76E 90.23'</u>	<u>12" Aspen S30W 26.25'</u>

Corner position fell 6.54' East of existing monument

Certified corner restoration certificate prepared: Yes X No _____
 Filed in county records at Grant Rapids Date 7/19/99 County Document No. 959099
 Identified on aerial photo No. _____ Which is filed at _____

Index No. N-9BOOK # 2
PAGE # 7
HTHLAND CORNER RECORD
(RECTANGULAR SURVEYS)

R9-7150-4 (Rev. 6/13/67)

GPO 802-127

T. 58N R. 25W
SECTIONMer. N.F. CHIPPEWA County ITASCA State MN.Corner common to sections 16, 17, 20 and 21

EXISTING SURVEYS

Original Government Survey

Year surveyed 1873, FEB by E.W. GRIFFIN
Original monument WOOD POST
(Wood post, stone, pile of stones, pipe, etc.)

Bearing Trees

Species _____
Diameter 1 1/2" Hamamelis
Bearing _____
Distance _____

Subsequent Corner Restoration

Year surveyed _____ By _____
Where filed or recorded _____
Monument _____
(Original, concrete post, iron rod, etc.)

Bearing Trees, Reference Objects

Species _____
Diameter _____
Bearing _____
Distance _____

Original Evidence Found

Year of search 1978 By STEFAN ORESEN
Monument found NONE

Original Bearing Trees Found

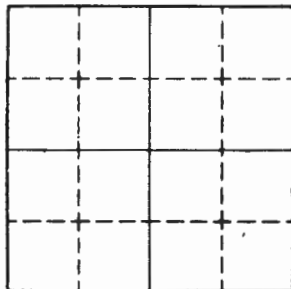
Species _____
Diameter _____
Bearing None
Distance _____

Evidence of Subsequent Corner Restoration Found

Year of search 1978 By STEFAN & ORESEN
1/2" CAP ON STEEL PIPE -
ITASCA COUNTY MONUMENT

Bearing Trees, Reference Objects

Species _____
Diameter _____
Bearing _____
Distance _____



Sketch

○ Corner ▨ F.S. Land

Relation of Evidence to Record Features Along Section Lines

Section line to sections _____
Object _____
Record distance _____
Measured distance _____

Other Evidence

Describe evidence of use and occupation such as roads, fences, clearings, timber cutting lines, plantations, etc.. Cite source of testimony if any.

A. 36" WHITE PINE LINE TREE WAS CALLED 60 CHAINS EAST OF THIS CORNER.

At time of search:

1. Did you have the record description?

Yes _____ No _____

2. How was search area located?

Pacing, chaining, photos, maps, etc. _____

3. Man hours spent in search _____

4. Do you think additional search might

recover evidence? Yes _____ No _____

5. Signature _____

Perpetuation Record

Monument and accessories established. Include brief description of area. _____

Certified corner restoration certificate prepared: Yes _____ No _____

Filed in county records at _____ Date _____ County Document No. _____

Identified on aerial photo No. _____ Which is filed at _____

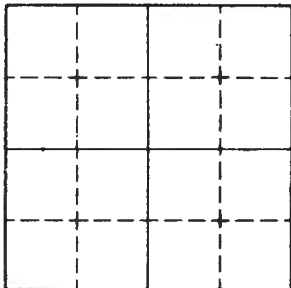
Index No. N-9
(Alphabetical - Numerical)

LAND CORNER RECORD
(RECTANGULAR SURVEYS)

RD-7150-4 (Rev. 6/13/67)
 GPO 802-127

T. 58 N R. 25 W Mer. N.F. Chippewa County Itasca State Minnesota
Sec. 16 Corner common to sections 16, 17, 20 and 21

EXISTING SURVEYS			
Original Government Survey		Original Evidence Found	
Year surveyed _____		Year of search _____ By _____	
Original monument _____ <small>(Wood post, stone, pile of stones, pipe, etc.)</small>		Monument found _____	
Bearing Trees		Original Bearing Trees Found	
Species _____	_____	Species _____	_____
Diameter _____	_____	Diameter _____	_____
Bearing _____	_____	Bearing _____	_____
Distance _____	_____	Distance _____	_____
Subsequent Corner Restoration		Evidence of Subsequent Corner Restoration Found	
Year surveyed _____ By _____		Year of search <u>1980</u> By <u>R. J. Jones</u>	
Where filed or recorded <u>1" Iron pipe w/ Alu. cap</u>		found <u>1" Iron pipe w/ Alu. cap</u>	
Monument _____ <small>(Original, concrete post, iron rod, etc.)</small>		<u>in place with Co. ST</u>	
Bearing Trees, Reference Objects		Bearing Trees, Reference Objects	
Species <u>Aspen</u> <u>Aspen</u> <u>Aspen</u> <u>Aspen</u>	<u>Aspen</u> <u>Aspen</u> <u>Aspen</u> <u>Aspen</u>	<u>Aspen</u> <u>Aspen</u> <u>Aspen</u> <u>Aspen</u>	<u>Aspen</u> <u>Aspen</u> <u>Aspen</u> <u>Aspen</u>
Diameter <u>4"</u> <u>3"</u> <u>9"</u> <u>7"</u>	<u>4"</u> <u>3"</u> <u>9"</u> <u>7"</u>	<u>6"</u> <u>10"</u> <u>11"</u>	<u>6"</u> <u>10"</u> <u>11"</u>
Bearing <u>N45E</u> <u>N65W</u> <u>S45E</u> <u>S20W</u>	<u>N45E</u> <u>N65W</u> <u>S45E</u> <u>S20W</u>	<u>N8E</u> <u>S42E</u>	<u>N8E</u> <u>S23W</u>
Distance <u>13.13</u> <u>13.8</u> <u>15.8'</u> <u>22.5'</u>	<u>13.13</u> <u>13.8</u> <u>15.8'</u> <u>22.5'</u>	<u>13.13</u> <u>15.8'</u>	<u>13.13</u> <u>22.5"</u>



Sketch

Corner F.S. Land

Relation of Evidence to Record Features Along Section Lines

Section line to sections _____

Object _____

Record distance _____

Measured distance _____

Other Evidence

Describe evidence of use and occupation such as roads, fences, clearings, timber cutting lines, plantations, etc.. Cite source of testimony if any. _____

At time of search:

1. Did you have the record description?

Yes _____ No _____

2. How was search area located?

Pacing, chaining, photos, maps, etc. _____

3. Mon hours spent in search _____

4. Do you think additional search might recover evidence? Yes _____ No _____

5. Signature _____

Perpetuation Record

Monument and accessories established. Include brief description of area. _____

I made new BT's

<i>Spruce</i>	<i>Aspen</i>	<i>Spruce</i>	<i>Steel post</i>
<i>5"</i>	<i>6"</i>	<i>5"</i>	<i>8"</i>
<i>N57W</i>	<i>N62E</i>	<i>S65W</i>	<i>East</i>
<i>30.68'</i>	<i>17.45'</i>	<i>33.77'</i>	<i>10.6'</i>

Ronald Olson

Certified corner restoration certificate prepared: Yes _____ No _____

Filed in county records at _____ Date _____ County Document No. _____

Identified on aerial photo No. _____ Which is filed at _____

Index No. N-9
(Alphabetical - Numerical)LAND CORNER RECORD
(RECTANGULAR SURVEYS)

R9-7150-4 (Rev. 6/13/67)

GPO 802-127

T. 58 R. 25 4th Mer. N.F. CATAPUNA County ITASKA State MN
SECTION Corner common to sections 16, 17, 20 and 21

EXISTING SURVEYS

Original Government Survey

Year surveyed 1873
Original monument WOOD POST
(Wood post, stone, pile of stones, pipe, etc.)

Bearing Trees

Species	BIRCH	BIRCH	BIRCH	BIRCH
Diameter	12"	10"	12"	12"
Bearing	N66W	N26E	S69E	S30W
Distance	34LKS	26LKS	43LKS	35LKS

Subsequent Corner Restoration

Year surveyed _____ By ITASKA CO
Where filed or recorded ITASKA CO
Monument 1" IRON PIPE WITH ALUMINUM CAP
(Original, concrete post, iron rod, etc.)
STAMPED TSBN17/16
20/21Bearing Trees, Reference Objects R25W

Species	ASPEN	ASPEN	ASPEN	ASPEN
Diameter	6"	3"	8"	8"
Bearing	N45E	N65W	S45E	S20W
Distance	13.13'	13.8'	15.8'	22.5'

Original Evidence Found

Year of search 1934 By E. PERRY
Monument found WOOD POST, SET NEW WOOD POST

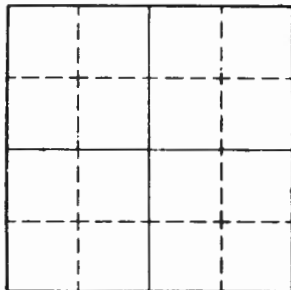
Original Bearing Trees Found

Species	NONE	NEW BT-W PILE (STP)
Diameter		36"
Bearing		N81E
Distance		60LKS

Evidence of Subsequent Corner Restoration Found

Year of search 1978 By M. STEFEN
STATES THAT CO HAS MONUMENT 10 FAR WEST
BY ABOUT 600 FT.

Bearing Trees, Reference Objects



Sketch

Corner F.S. Land

Relation of Evidence to Record Features Along Section Lines

Section line to sections _____

Object _____

Record distance _____

Measured distance _____

Other Evidence

Describe evidence of use and occupation such as roads, fences, clearings, timber cutting lines, plantations, etc.. Cite source of testimony if any. _____

At time of search:

1. Did you have the record description?

Yes _____ No _____

2. How was search area located?

Pacing, chaining, photos, maps,
etc. _____

3. Man hours spent in search _____

4. Do you think additional search might

recover evidence? Yes _____ No _____

5. Signature _____

Perpetuation Record

Monument and accessories established. Include brief description of area. _____

Certified corner restoration certificate prepared: Yes _____ No _____

Filed in county records at _____ Date _____ County Document No. _____

Identified on aerial photo No. _____ Which is filed at _____

Index No. N-9
(Alphabetical - Numerical)LAND CORNER RECORD
(RECTANGULAR SURVEYS)R9-7150-4 (Rev. 6/13/67)
GPO 802-127T. 58 R. 25 4TH Mer. N.F. CHESTER County ITASKA State MN
SECTION Corner common to sections 16 17 20 and 21

EXISTING SURVEYS

Original Government Survey

Year surveyed _____
Original monument _____
(Wood post, stone, pile of stones, pipe, etc.)

Bearing Trees

Species _____
Diameter _____
Bearing _____
Distance _____

Subsequent Corner Restoration

Year surveyed 1980 By R OLSEN
Where filed or recorded _____
Monument FOUND CO MONUMENT
(Original, concrete post, iron rod, etc.)

Bearing Trees, Reference Objects

Species SPRUCE ASPEN SPRUCE
Diameter 5" 6" 5"
Bearing N57W N62E S65W
Distance 30.68 17.45 33.77

Original Evidence Found

Year of search _____ By _____
Monument found _____

Original Bearing Trees Found

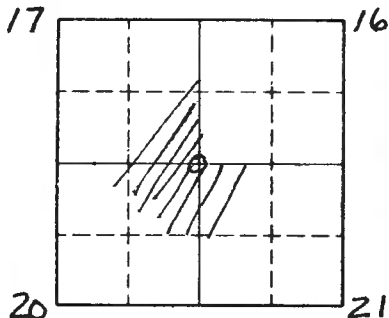
Species _____
Diameter _____
Bearing _____
Distance _____

Evidence of Subsequent Corner Restoration Found

Year of search 1986 By R MUSTONEN
ACCEPTS TO IRON AS PERPETUATING
ORIGINAL CORNER POSITION.

Bearing Trees, Reference Objects

Species ASPEN ASPEN ASPEN
Diameter 15" 7" 6"
Bearing S20W N55E S79E
Distance 22.50' 17.40' 49.70'



Sketch

○ Corner ▨ F.S. Land

Relation of Evidence to Record Features Along Section Lines

Section line to sections _____
 Object _____
 Record distance _____
 Measured distance _____

Other Evidence

Describe evidence of use and occupation such as roads, fences, clearings, timber cutting lines, plantations, etc.. Cite source of testimony if any. _____

At time of search:

1. Did you have the record description?

Yes _____ No _____

2. How was search area located?

Pacing, chaining, photos, maps, etc. _____

3. Man hours spent in search _____

4. Do you think additional search might

recover evidence? Yes _____ No _____

5. Signature _____

Perpetuation Record

Monument and accessories established. Include brief description of area. _____

1" IRON PIPE WITH ALUMINUM CAP.
 8" STEEL SIGN POST 2.86' NORTH
 8" STEEL SIGN POST 10.64' EAST

Certified corner restoration certificate prepared: Yes No _____

Filed in county records at ITASKA CO Date 2/24/87 County Document No. 386193

Identified on aerial photo No. _____ Which is filed at ITASKA CO RECORDER

Index No. N-7
(Alphabetical - Numerical)

LAND CORNER RECORD
(RECTANGULAR SURVEYS)

RD-7 150-4 (Rev. 6/13/67)
 GPO 802-127

T. 58 R. 25 4TH Mer. N.F. CHIPPEWA County ITASCA State MN
QUARTER Corner common to sections 17, 20 and _____

EXISTING SURVEYS

Original Government Survey

Year surveyed 1873 E.W. GRIFFIN
 Original monument WOOD POST
(Wood post, stone, pile of stones, pipe, etc.)

Bearing Trees

Species	<u>BERCH</u>	<u>ASPEN</u>	_____
Diameter	<u>10"</u>	<u>12"</u>	_____
Bearing	<u>N42E</u>	<u>57 1/2 W</u>	_____
Distance	<u>16 LKS</u>	<u>14 LKS</u>	_____
	<u>10.56'</u>	<u>9.24'</u>	_____

Original Evidence Found

Year of search _____ By _____
 Monument found _____

Original Bearing Trees Found

Species	_____	_____	_____
Diameter	_____	_____	_____
Bearing	_____	_____	_____
Distance	_____	_____	_____

Subsequent Corner Restoration

Year surveyed 1981 By ITASCA CO
 Where filed or recorded _____
 Monument SET A 1" COUNTY MON WITH
(Original, concrete post, iron rod, etc.)
A QUARTER CAP IN ROCK MOUND.

Evidence of Subsequent Corner Restoration Found

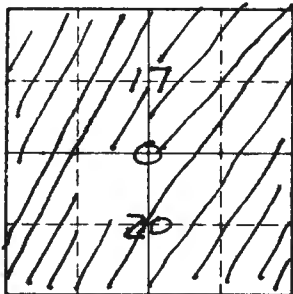
Year of search 1987 By R. MUSTONEN
FOUND 1981 CO IRON & ACCEPTS
AS MARKING THE LOST POSITION OF
THE CORNER.

Bearing Trees, Reference Objects

Species	<u>ROAK</u>	<u>ROAK</u>	<u>BERCH</u>	_____
Diameter	<u>12</u>	<u>8"</u>	<u>6"</u>	_____
Bearing	<u>S30W</u>	<u>S85E</u>	<u>N18W</u>	_____
Distance	<u>39.64</u>	<u>37.42</u>	<u>18.11'</u>	_____

Bearing Trees, Reference Objects

Species	<u>ROAK</u>	<u>ROAK</u>	<u>BERCH</u>	_____
Diameter	<u>9"</u>	<u>12"</u>	<u>12" 6"</u>	_____
Bearing	<u>S78E</u>	<u>S35W</u>	<u>N21W</u>	_____
Distance	<u>37.79</u>	<u>39.83</u>	<u>18.30</u>	_____



Sketch

○ Corner ▨ F.S. Land

Relation of Evidence to Record Features Along Section Lines

Section line to sections _____
 Object _____
 Record distance _____
 Measured distance _____

Other Evidence

Describe evidence of use and occupation such as roads, fences, clearings, timber cutting lines, plantations, etc.. Cite source of testimony if any. _____

MONUMENT 179' S00° E CO ROAD # 49
 " 16.5' WEST OF E FR#3509

At time of search:

1. Did you have the record description?

Yes _____ No _____

2. How was search area located?

Pacing, chaining, photos, maps,
 etc. _____

3. Man hours spent in search _____

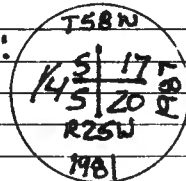
4. Do you think additional search might
 recover evidence? Yes _____ No _____

5. Signature _____

Perpetuation Record

Monument and accessories established. Include brief description of area. _____

MONUMENT STAMPED:



8' STEEL SIGN POST 2.72' WEST

Certified corner restoration certificate prepared: Yes No _____

Filed in county records at ITASCA CO Date 2/24/87 County Document No. 386192

Identified on aerial photo No. _____ Which is filed at ITASCA CO RECORDER

Index No. N-11
(Alphabetical - Numerical)Book # 2
PAGE # 8
5THLAND CORNER RECORD
(RECTANGULAR SURVEYS)

R9-7150-4 (Rev. 6/13/67)

GPO 502-127

T. 58N R. 25WMer. N.F. CHIPPEWA County ITASCAState MIN.

Corner common to sections _____, _____, _____, _____, _____, _____, _____, _____

16 and 21

EXISTING SURVEYS

Original Government Survey

Year surveyed 1873, FEB by E.W. GRIFFIN
Original monument WOOD POST
(Wood post, stone, pile of stones, pipe, etc.)

Bearing Trees

Species _____
Diameter _____
Bearing Neede Man
Distance _____

Subsequent Corner Restoration

Year surveyed _____ By _____
Where filed or recorded _____
Monument _____
(Original, concrete post, iron rod, etc.)

Bearing Trees, Reference Objects

Species _____
Diameter _____
Bearing _____
Distance _____

Original Evidence Found

Year of search 1978 By STEFANY CHESN
Monument found NONE

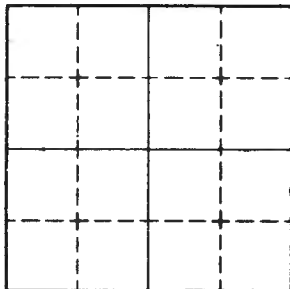
Original Bearing Trees Found

Species W. PINE STUMP. STUMP HOLE
Diameter VERY LARGE 10-12" TREE
Bearing S 74W N 40E
Distance 40 LKS 12 LKS

Evidence of Subsequent Corner Restoration Found

Year of search _____ By _____

Bearing Trees, Reference Objects



Sketch

○ Corner ▨ F.S. Land

Relation of Evidence to Record Features Along Section Lines

Section line to sections _____
Object _____
Record distance _____
Measured distance _____

Other Evidence

Describe evidence of use and occupation such as roads, fences, clearings, timber cutting lines, plantations, etc.. Cite source of testimony if any. _____

At time of search:

1. Did you have the record description?

Yes _____ No _____

2. How was search area located?

Pacing, chaining, photos, maps,
etc. _____

3. Man hours spent in search _____

4. Do you think additional search might

recover evidence? Yes _____ No _____

5. Signature _____

Perpetuation Record

Monument and accessories established. Include brief description of area. _____

Certified corner restoration certificate prepared: Yes _____ No _____

Filed in county records at _____ Date _____ County Document No. _____

Identified on aerial photo No. _____ Which is filed at _____

T. 58N R. 25W 4th Mer. N.F. Chippewa County Hasca State Mn
Section Corner common to sections 16, 15, 21 and 22

EXISTING SURVEYS

Original Government Survey

Year surveyed 1875
 Original monument wood post
(Wood post, stone pile of stones, pipe, etc.)

Bearing Trees

Species	<u>W. Pine</u>	<u>W. Birch</u>	<u>Spruce</u>
Diameter	<u>10"</u>	<u>10"</u>	<u>10"</u>
Bearing	<u>S03°W</u>	<u>N85°E</u>	<u>S18°E</u>
Distance	<u>44.88'</u>	<u>58.08'</u>	<u>31.68'</u>

Subsequent Corner Restoration

Year surveyed 1980 By Hasca County
 Where filed or recorded Wood post Court House
 Monument Iron pipe with aluminum cap
(Original, concrete post, iron rod, etc.)

Bearing Trees, Reference Objects

Species	<u>1919 N. Pine</u>	<u>Aspen</u>	<u>Aspen</u>	<u>Birch</u>
Diameter	<u>16"</u>	<u>10"</u>	<u>8"</u>	<u>12"</u>
Bearing	<u>S73°E</u>	<u>S71°W</u>	<u>N62°W</u>	<u>N45°E</u>
Distance	<u>118.75</u>	<u>96.08</u>	<u>103.47</u>	<u>217.75</u>

Original Evidence Found

Year of search 1919 By B.C. Craig
 Monument found Set a 4" x 4" Pine post
(Found two stumps)

Original Bearing Trees Found

Species	<u>N. Pine</u>	<u>Pine stp</u>
Diameter	<u>6"</u>	<u>15"</u>
Bearing	<u>S73°E</u>	<u>S05°W</u>
Distance	<u>119.4'</u>	<u>70.0'</u>

Evidence of Subsequent Corner Restoration Found

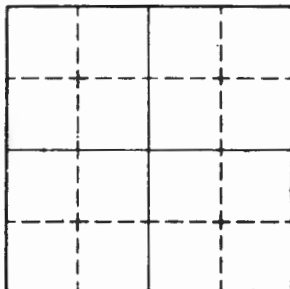
Year of search 11/3/85 By B. Ausk & G. Robertson
 Recovered a 2" dia. iron pipe
with a 3 1/4" Aluminum cap
stamped as shown: up 2.5'

58N 25W

<u>516</u>	<u>515</u>
<u>521</u>	<u>522</u>

Bearing Trees, Reference Objects

Species	<u>1919 N. Pine</u>	<u>Aspen</u>	<u>Aspen</u>	<u>Birch</u>
Diameter	<u>18.4"</u>	<u>16.3"</u>	<u>15.1"</u>	<u>11.8"</u>
Bearing	<u>S75°E</u>	<u>S85°W</u>	<u>N50°W</u>	<u>N50°E</u>
Distance	<u>119.14</u>	<u>96.09</u>	<u>103.80</u>	<u>218.25</u>



Sketch

Corner F.S. Land

Relation of Evidence to Record Features Along Section Lines

Section line to sections _____

Object _____

Record distance _____

Measured distance _____

Other Evidence

Describe evidence of use and occupation such as roads, fences, clearings, timber cutting lines, plantations, etc.. Cite source of testimony if any. *See also BK1 Pg 61*
**BK2 Pg 76 Corner is in Bag See also BK1*
Pg 60

At time of search:

1. Did you have the record description?

Yes _____ No _____

2. How was search area located?

Pacing, chaining, photos, maps, etc. _____

3. Man hours spent in search _____

4. Do you think additional search might

recover evidence? Yes _____ No _____

5. Signature _____

Perpetuation Record

Monument and accessories established. Include brief description of area. _____

Certified corner restoration certificate prepared: Yes _____ No _____

Filed in county records at _____ Date _____ County Document No. _____

Identified on aerial photo No. _____ Which is filed at _____

Index No. N-13
(Alphabetical - Numerical)LAND CORNER RECORD
(RECTANGULAR SURVEYS)R9-7150-4 (Rev. 6/13/67)
GPO 502-127T. S8N R. 25W Mer. N.E. Chippewa County Itasca State Minnesota
Sec. 15 Corner common to sections 15 16 21 and 22

EXISTING SURVEYS

Original Government Survey

Year surveyed _____
Original monument _____
(Wood post, stone, pile of stones, pipe, etc.)

Bearing Trees

Species _____
Diameter _____
Bearing _____
Distance _____

Subsequent Corner Restoration

Year surveyed _____ By Itasca County
Where filed or recorded _____
Monument Iron pipe with Alu. Cap.
(Original, concrete post, iron rod, etc.)

Bearing Trees, Reference Objects

Species N Pine Aspen Aspen Birch
Diameter 16" 15" 10" 8"
Bearing S73E S5W S77W N62W N45E
Distance 119.4 - 70.0 96.98 103.47 87.25

Original Evidence Found

Year of search _____ By _____
Monument found _____

Original Bearing Trees Found

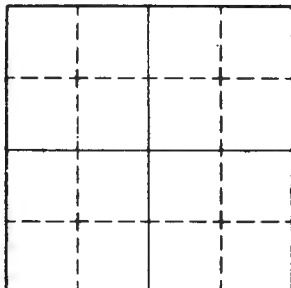
Species _____
Diameter _____
Bearing _____
Distance _____

Evidence of Subsequent Corner Restoration Found

Year of search 1980 By R. Olson
found monument in good condition
2" Iron pipe with Alu. cap.

Bearing Trees, Reference Objects

Species N-Pine Aspen Aspen Birch
Diameter 18" 14" 13" 11"
Bearing S67E S84W N56W N51E
Tower to clock distances but I tagged and
painted all Co. BT. They are in good condition



Sketch

Corner F.S. Land

Relation of Evidence to Record Features Along Section Lines

Section line to sections _____

Object _____

Record distance _____

Measured distance _____

Other Evidence

Describe evidence of use and occupation such as roads, fences, clearings, timber cutting lines, plantations, etc.. Cite source of testimony if any. _____

At time of search:

1. Did you have the record description?

Yes _____ No _____

2. How was search area located?

Pacing, chaining, photos, maps, etc. _____

3. Man hours spent in search _____

4. Do you think additional search might

recover evidence? Yes _____ No _____

5. Signature _____

Perpetuation Record

Monument and accessories established. Include brief description of area. _____

I set steel post 8' west 98.5' w/sign 54-9

9/10/90 Ronald [Signature]

Certified corner restoration certificate prepared: Yes _____ No _____

Filed in county records at _____ Date _____ County Document No. _____

Identified on aerial photo No. _____ Which is filed at _____

Index No. N 15
(Alphabetical - Numerical)

BOOK # 1
PAGE # 62

LAND CORNER RECORD
(RECTANGULAR SURVEYS)

RS-5680-11 (5/12/78)

T. 58N R. 25W
14

Mer. N.F. Chippewa County Itasca State Minnesota
Corner common to sections 15 and 22

EXISTING SURVEYS

Original Government Survey

Year surveyed _____
Original monument _____
(Wood post, stone, pile of stones, pipe, etc.)

Bearing Trees
Species Need Field work
Diameter _____
Bearing _____
Distance _____

Subsequent Corner Restoration

Year surveyed _____ By _____
Where filed or recorded _____
Monument _____
(Original, concrete post, iron rod, etc.)

Bearing Trees, Reference Objects

Species _____
Diameter _____
Bearing _____
Distance _____

Original Evidence Found

Year of search _____ By _____
Monument found _____

Original Bearing Trees Found

Species _____
Diameter _____
Bearing _____
Distance _____

Evidence of Subsequent Corner Restoration Found

Year of search _____ By _____

Index No. N-19
(Alphabetical - Numerical)

Copy to map #1
Book #1
Page #39
4

LAND CORNER RECORD
(RECTANGULAR SURVEYS)

50.
R9-7150-4 (Rev. 6/13/67)
GPO 802-127

T. 58 R. 25 Mer. N.F. Chippewa County Itasca State Minnesota
Y4 Corner common to sections 14, 23 and _____

EXISTING SURVEYS

Original Government Survey

Year surveyed _____

Original monument _____
(Wood post, stone, pile of stones, pipe, etc.)

Bearing Trees

Species _____

Diameter _____

Bearing _____

Distance _____

Original Evidence Found

Year of search _____ By _____

Monument found _____

Original Bearing Trees Found

Species _____

Diameter _____

Bearing _____

Distance _____

Subsequent Corner Restoration

Year surveyed _____ By Itasca County

Where filed or recorded _____

Monument County Monument
(Original, concrete post, iron rod, etc.)

Evidence of Subsequent Corner Restoration Found

Year of search 80 By Schreiber
1981 R (100)

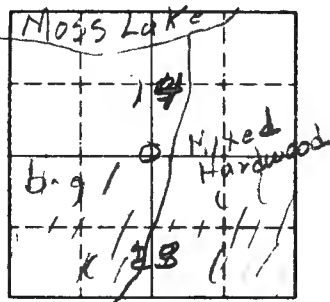
Monument in Place and good condition

Bearing Trees, Reference Objects

Species	<u>Birch</u>	<u>Spruce</u>	<u>should be N20E</u>
Diameter	<u>4"</u>	<u>4"</u>	
Bearing	<u>S05W</u>	<u>N20W</u>	
Distance	<u>46.6'</u>	<u>127.6'</u>	

Bearing Trees, Reference Objects

Species	<u>Birch</u>	<u>Spruce</u>
Diameter	<u>6"</u>	<u>6"</u>
Bearing	<u>S01W</u>	<u>N26E</u>
Distance	<u>46.6'</u>	<u>127.6'</u>



Sketch

○ Corner ▨ F.S. Land

Relation of Evidence to Record Features Along Section Lines

N-19

Section line to sections _____
 Object _____
 Record distance _____
 Measured distance _____

Other Evidence

Describe evidence of use and occupation such as roads, fences, clearings, timber cutting lines, plantations, etc.. Cite source of testimony if any. _____

At time of search:

1. Did you have the record description?

Yes _____ No _____

2. How was search area located?

Pacing, chaining, photos, maps,
 etc. Photos & notes

3. Man hours spent in search _____

4. Do you think additional search might recover evidence? Yes _____ No _____

Perpetuation Record

Monument and accessories established. Include brief description of area. _____

Set a steel sign post 8' long East 3.6'
w/ sign 54-2 & 54-9

Handwritten signature

Certified corner restoration certificate prepared: Yes _____ No _____

Filed in county records at _____ Date _____ County Document No. _____

Identified on aerial photo No. _____ Which is filed at _____

5. Signature _____

Index No. N-21
(Alphabetical - Numerical)

Copy to Book #1
Page #12

LAND CORNER RECORD
(RECTANGULAR SURVEYS)

RG-7 150-4 (Rev. 6/13/67)
GPO 802-127

T. 58N R. 25W Mer. N.F. Chippewa County Itasca State Minnesota
Section Corner common to sections 13, 14, 23 and 24

EXISTING SURVEYS

Original Government Survey

Year surveyed _____
Original monument _____
(Wood post, stone, pile of stones, pipe, etc.)

Bearing Trees

Species _____
Diameter _____
Bearing _____
Distance _____

Original Evidence Found

Year of search _____ By _____
Monument found _____

Original Bearing Trees Found

Species _____
Diameter _____
Bearing _____
Distance _____

Subsequent Corner Restoration

Year surveyed _____ By Itasca County
Where filed or recorded _____
Monument County Monument
(Original, concrete post, iron rod, etc.)

Evidence of Subsequent Corner Restoration Found

Year of search 1981 By R Oleson
found Monument in place and in good
Condition

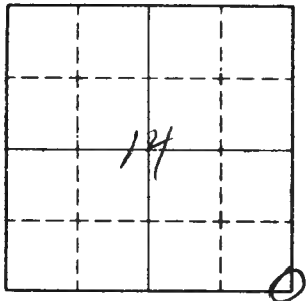
Bearing Trees, Reference Objects

Species	<u>Birch</u>	<u>Birch</u>	<u>Birch</u>	<u>Aspen</u>
Diameter	<u>7"</u>	<u>5"</u>	<u>4"</u>	<u>5"</u>
Bearing	<u>S52E</u>	<u>S40W</u>	<u>N66W</u>	<u>N05E</u>
Distance	<u>31.23'</u>	<u>24.51'</u>	<u>36.17'</u>	<u>19.00'</u>

Dead Down

Bearing Trees, Reference Objects

<u>Birch</u>	<u>Dead Birch</u>	<u>Dead Birch</u>	<u>Aspen</u>
<u>8"</u>	<u>6"</u>	<u>6"</u>	<u>Stub</u>
<u>8"</u>	<u>8"</u>	<u>8"</u>	<u>8"</u>
<u>S46E</u>	<u>S46W</u>	<u>N60W</u>	<u>N18E</u>
<u>31.23'</u>	<u>24.51'</u>	<u>36.17'</u>	<u>19.00'</u>



Sketch

○ Corner F.S. Land

Relation of Evidence to Record Features Along Section Lines

Section line to sections _____
 Object _____
 Record distance _____
 Measured distance _____

Other Evidence

Describe evidence of use and occupation such as roads, fences, clearings, timber cutting lines, plantations, etc.. Cite source of testimony if any. _____

At time of search:

1. Did you have the record description?

Yes _____ No _____

2. How was search area located?

Pacing, chaining, photos, maps, etc. _____

3. Man hours spent in search _____

4. Do you think additional search might recover evidence? Yes _____ No _____

5. Signature _____

Perpetuation Record

Monument and accessories established. Include brief description of area.

To bring this corner to Standard E cut New BTL

<i>Birch</i>	<i>Maple</i>	<i>Aspen</i>	<i>Steel post</i>
<i>9"</i>	<i>8"</i>	<i>8"</i>	<i>8"</i>
<i>S22E</i>	<i>N39E</i>	<i>N2E</i>	<i>Wast</i>
<i>66.18'</i>	<i>55.45'</i>	<i>37.27'</i>	<i>4.2'</i>

6/51
Ronald Oleson

S24BT S13BT S13BT W signs 34-2954-9

Certified corner restoration certificate prepared: Yes _____ No _____

Filed in county records at _____ Date _____ County Document No. _____

Identified on aerial photo No. *A* _____ Which is filed at _____

Index No. N-25
(Alphabetical - Numerical)

LAND CORNER RECORD
(RECTANGULAR SURVEYS)

RD-7150-4 (Rev. 6/13/67)
 GPO 802-127

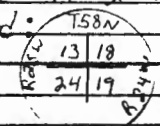
T. 58 R. 25 4th Mer. N.F. Chippewa County State
Sec. Corner common to sections 13, 18, 24 and 19

EXISTING SURVEYS

Original Government Survey			
Year surveyed <u>1873</u>			
Original monument <u>wood post</u> <small>(Wood post, stone, pile of stones, pipe, etc.)</small>			
Bearing Trees			
Species	<u>Tam</u>	<u>Tam</u>	<u>W. Pine</u>
Diameter	<u>10"</u>	<u>11"</u>	<u>10"</u>
Bearing	<u>N45W</u>	<u>N14E</u>	<u>S28E</u>
Distance	<u>7.26'</u>	<u>6.60'</u>	<u>10.56'</u>

Original Evidence Found			
Year of search <u>1917</u> By <u>C. RAIG</u>			
Monument found <u> </u>			
Original Bearing Trees Found			
Species	<u>TAMARACK</u>	<u>W PINE</u>	<u>NEW W. PINE</u>
Diameter	<u>10</u>	<u>5.75W</u>	<u>10"</u>
Bearing	<u>N45W</u>	<u>558E</u>	<u>N75E</u>
Distance	<u>11 lks</u>	<u>16 lks</u>	<u>33.5'</u>
	<u>7.26</u>	<u>10.56</u>	<u>33.0</u>

Subsequent Corner Restoration	
Year surveyed.	<u>1940</u> By <u>U.S. Forest Service</u>
Where filed or recorded	<u> </u>
Monument	<u>2" aspen post</u> <small>(Original, concrete post, iron rod, etc.)</small>

Evidence of Subsequent Corner Restoration Found	
Year of search	<u>1983</u> By <u>R. Ausk G. Robertson D. Harmons</u>
<u>Found the 2 cedars and a brass cap</u>	
<u>stamp:</u>	
	
<u>corner is out in the water</u>	
<u>off the end of a point</u>	

Bearing Trees, Reference Objects	
Species	<u>Cedar cedar</u>
Diameter	<u> </u>
Bearing	<u>N69E</u> <u>555E</u>
Distance	<u>33.00'</u> <u>24.47'</u>

Bearing Trees, Reference Objects	
Species	<u> </u>
Diameter	<u> </u>
Bearing	<u> </u>
Distance	<u> </u>



Sketch

O Corner ▨ F.S. Land

Relation of Evidence to Record Features Along Section Lines

Section line to sections _____
 Object _____
 Record distance _____
 Measured distance _____

Other Evidence

Describe evidence of use and occupation such as roads, fences, clearings, timber cutting lines, plantations, etc.. Cite source of testimony if any. _____

At time of search:

1. Did you have the record description?

Yes _____ No _____

2. How was search area located?

Pacing, chaining, photos, maps, etc. _____

3. Man hours spent in search _____

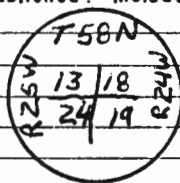
4. Do you think additional search might recover evidence? Yes _____ No _____

5. Signature _____

Perpetuation Record

Monument and accessories established. Include brief description of area. _____

MONUMENT STAMPED:



Certified corner re-station certificate prepared: Yes _____ No _____

Filed in county records at _____ Date _____ County Document No. _____

Identified on aerial photo No. _____ Which is filed at _____

Index No. N-25
(Alphabetical - Numerical)

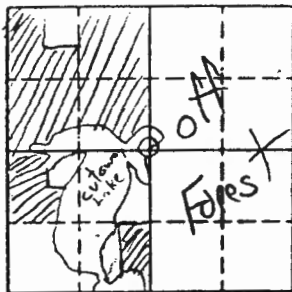
LAND CORNER RECORD
(RECTANGULAR SURVEYS)

RG-7 150-4 (Rev. 6/13/67)
 GPO 602-127

T. 58 R. 25 4th Mer. N.F. Chippewa County State
 Sec. Corner common to sections 13 18 24 and 19

EXISTING SURVEYS

Original Government Survey	Original Evidence Found
Year surveyed <u>1873</u>	Year of search <u> </u> By <u> </u>
Original monument <u>wood post</u> <small>(Wood post, stone, pile of stones, pipe, etc.)</small>	Monument found <u> </u>
Bearing Trees	Original Bearing Trees Found
Species: <u>Tam</u> <u>Tam</u> <u>Tam</u> <u>W. Pine</u>	Species <u> </u> <u> </u> <u> </u> <u> </u>
Diameter <u>10"</u> <u>11"</u> <u>6"</u> <u>10"</u>	Diameter <u> </u> <u> </u> <u> </u> <u> </u>
Bearing <u>N45W</u> <u>N14E</u> <u>S28E</u> <u>S75W</u>	Bearing <u> </u> <u> </u> <u> </u> <u> </u>
Distance <u>7.26'</u> <u>6.60'</u> <u>7.92'</u> <u>10.56'</u>	Distance <u> </u> <u> </u> <u> </u> <u> </u>
Subsequent Corner Restoration	Evidence of Subsequent Corner Restoration Found
Year surveyed <u>1940</u> By <u>U.S. Forest Service</u>	Year of search <u>1983</u> By <u>B. Auck G. Robertson D. Herman</u>
Where filed or recorded <u> </u>	Found the <u>2 cedars and a brass cap</u>
Monument <u>2" aspen post</u> <small>(Brass, concrete pipe, iron rod, etc.)</small>	stamp: <u> </u> <div style="border: 1px solid black; border-radius: 50%; padding: 5px; display: inline-block; text-align: center;"> 158W 13 18 24 19 R 25 </div> <u>corner is out in the water</u> <u>off the end of a point</u>
Bearing Trees, Reference Objects	Bearing Trees, Reference Objects
Species <u>cedar</u> <u>cedar</u>	<u> </u> <u> </u> <u> </u> <u> </u>
Diameter <u> </u> <u> </u>	<u> </u> <u> </u> <u> </u> <u> </u>
Bearing <u>N69E</u> <u>S55E</u>	<u> </u> <u> </u> <u> </u> <u> </u>
Distance <u>33.00'</u> <u>24.42'</u>	<u> </u> <u> </u> <u> </u> <u> </u>



Sketch

O Corner ▨ F.S. Land

Relation of Evidence to Record Features Along Section Lines

Section line to sections _____
 Object _____
 Record distance _____
 Measured distance _____

Other Evidence

Describe evidence of use and occupation such as roads, fences, clearings, timber cutting lines, plantations, etc.. Cite source of testimony if any. _____

At time of search:

1. Did you have the record description?

Yes _____ No _____

2. How was search area located?

Pacing, chaining, photos, maps, etc. _____

3. Man hours spent in search _____

4. Do you think additional search might recover evidence? Yes _____ No _____

5. Signature _____

Perpetuation Record

Monument and accessories established. Include brief description of area. _____

Certified corner restoration certificate prepared: Yes _____ No _____

Filed in county records at _____ Date _____ County Document No. _____

Identified on aerial photo No. _____ Which is filed at _____

Index No. 0-6
(Alphabetical-Numerical)

LAND CORNER RECORD
(RECTANGULAR SURVEYS)

RD-7150-4 (Rev. 6/13/67)
GPO 802-127

T. 58N R. 25W 4th P. Mer. N.F. CHIPPEWA County ITASCA State MINNESOTA
NORTHWEST 1/16 Corner common to sections 20

EXISTING SURVEYS

Original Government Survey

Year surveyed 1996 BY NORTHERN LIGHTS SURVEYING
Original monument BRASS CAPREA PIPE
(Wood post, stone, pile of stones, pipe, etc.)

Bearing Trees

Species BIRCH BIRCH BIRCH SIGN POSTS
Diameter 7" 13" 9" E. 3.52 FT
Bearing N38W S57W S33E N10E
Distance 29.20 FT 30.36 FT 99.02 FT 3.70 FT

Subsequent Corner Restoration

Year surveyed _____ By _____
Where filed or recorded _____
Monument _____
(Original, concrete post, iron rod, etc.)

Bearing Trees, Reference Objects

Species _____
Diameter _____
Bearing _____
Distance _____

Original Evidence Found

Year of search _____ By _____
Monument found _____

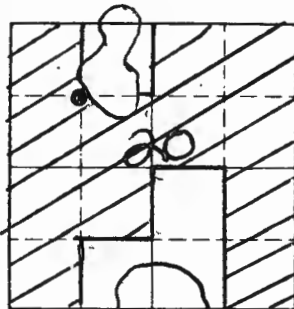
Original Bearing Trees Found

Species _____
Diameter _____
Bearing _____
Distance _____

Evidence of Subsequent Corner Restoration Found

Year of search _____ By _____

Bearing Trees, Reference Objects



Sketch

○ Corner ▨ F.S. Land

Relation of Evidence to Record Features Along Section Lines

Section line to sections _____
 Object _____
 Record distance _____
 Measured distance _____

Other Evidence

Describe evidence of use and occupation such as roads, fences, clearings, timber cutting lines, plantations, etc.. Cite source of testimony if any. _____

At time of search:

1. Did you have the record description?

Yes No _____

2. How was search area located?

Pacing, chaining, photos, maps, etc. TRAVELERS


3. Man hours spent in search _____

4. Do you think additional search might recover evidence? Yes _____ No

5. Signature [Handwritten Signature]

Perpetuation Record

Monument and accessories established. Include brief description of area. _____



Certified corner restoration certificate prepared: Yes _____ No _____

Filed in county records at _____ Date _____ County Document No. _____

Identified on aerial photo No. _____ Which is filed at _____

Index No. 0-7
(Alphabetical - Numerical)

LAND CORNER RECORD
(RECTANGULAR SURVEYS)

RP-7 150-4 (Rev. 6/13/67)
GPO 802-127

T. 58N R. 25W 4th P. Mer. N.F. CHIPPewa County ITASCA State MINNESOTA
CENTER NORTH 1/16 Corner common to sections 20

EXISTING SURVEYS

Original Government Survey

Year surveyed 1996 By NORTHERN LIGHTS SURVEYING
Original monument BRASS CAPPED PIPE
(Wood post, stone, pile of stones, pipe, etc.)

Bearing Trees

Species	Diameter	Bearing	Distance
<u>RED PINE</u>	<u>26"</u>	<u>S12W</u>	<u>22.90 FT</u>
<u>MAPLE</u>	<u>13"</u>	<u>S72W</u>	<u>28.97 FT</u>
<u>POWER POLE</u>		<u>S55E</u>	<u>16.77 FT</u>
<u>SIGN POST</u>		<u>3 WEST</u>	<u>3.37 FT</u>

Original Evidence Found

Year of search _____ By _____
Monument found _____

Original Bearing Trees Found

Species	Diameter	Bearing	Distance
_____	_____	_____	_____
_____	_____	_____	_____
_____	_____	_____	_____
_____	_____	_____	_____

Subsequent Corner Restoration

Year surveyed _____ By _____
Where filed or recorded _____
Monument _____
(Original, concrete post, iron rod, etc.)

Evidence of Subsequent Corner Restoration Found

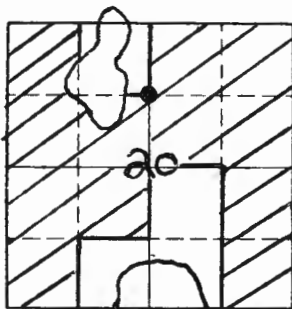
Year of search _____ By _____

Bearing Trees, Reference Objects

Species	Diameter	Bearing	Distance
_____	_____	_____	_____
_____	_____	_____	_____
_____	_____	_____	_____
_____	_____	_____	_____

Bearing Trees, Reference Objects

Species	Diameter	Bearing	Distance
_____	_____	_____	_____
_____	_____	_____	_____
_____	_____	_____	_____
_____	_____	_____	_____



Sketch

○ Corner ▨ F.S. Land

Relation of Evidence to Record Features Along Section Lines

Section line to sections _____
 Object _____
 Record distance _____
 Measured distance _____

Other Evidence

Describe evidence of use and occupation such as roads, fences, clearings, timber cutting lines, plantations, etc.. Cite source of testimony if any. _____

At time of search:

1. Did you have the record description?

Yes X No _____

2. How was search area located?

Pacing, chaining, photos, maps, etc. TRAVERSE

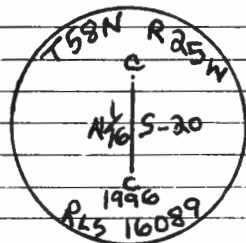
3. Man hours spent in search _____

4. Do you think additional search might recover evidence? Yes _____ No X

5. Signature [Handwritten Signature]

Perpetuation Record

Monument and accessories established. Include brief description of area. _____



Certified corner restoration certificate prepared: Yes _____ No _____

Filed in county records at _____ Date _____ County Document No. _____

Identified on aerial photo No. _____ Which is filed at _____

Index No. P-5
(Alphabetical - Numerical)LAND CORNER RECORD
(RECTANGULAR SURVEYS)R9-7150-4 (Rev. 6/13/87)
GPO 802-127T. 58N R. 25W 4 Mer. N.F. Chippewa County Itasca State MN
1/4 Corner common to sections 19, 20 and _____

EXISTING SURVEYS

Original Government Survey

Year surveyed 1873
Original monument Wooden Post
(Wood post, stone, pile of stones, pipe, etc.)

Bearing Trees	
Species <u>Birch</u>	<u>Spruce</u>
Diameter <u>8"</u>	<u>8"</u>
Bearing <u>N58W</u>	<u>S87E</u>
Distance <u>3.96'</u>	<u>5.94'</u>

Subsequent Corner Restoration

Year surveyed 1951, 67, 81 By Itasca Co.
Where filed or recorded Grand Rapids
Monument Aluminum capped pipe
(Original, concrete post, iron rod, etc.)
8" in rock N4W 27.69
7" MAPLE S49W 5.88

Bearing Trees, Reference Objects

Species <u>Poplar</u>	<u>Birch</u>	<u>Birch</u>	<u>MAPLE</u>
Diameter <u>9"</u>	<u>5"</u>	<u>11"</u>	<u>12"</u>
Bearing <u>N55E</u>	<u>N57W</u>	<u>N68E</u>	<u>N69W</u>
Distance <u>15.20</u>	<u>25.30</u>	<u>27.51</u>	<u>31.97</u>

Original Evidence Found

Year of search 1994 By NLS+M
Monument found No Post

Original Bearing Trees Found

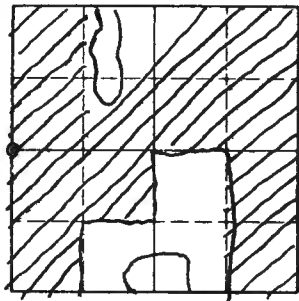
Species _____	_____
Diameter _____	_____
Bearing _____	_____
Distance _____	_____

Evidence of Subsequent Corner Restoration Found

Year of search 1994 By NLSM
Bent ACP found, but in an incorrect position

Bearing Trees, Reference Objects

All BT's & BO's found but they reference wrong position



Sketch

○ Corner ▨ F.S. Land

Relation of Evidence to Record Features Along Section Lines

Section line to sections _____
 Object _____
 Record distance _____
 Measured distance _____

Other Evidence

Describe evidence of use and occupation such as roads, fences, clearings, timber cutting lines, plantations, etc.. Cite source of testimony if any. _____

Corner fell in recent clear cut
 300' + North of Trout Lake - Spider Lake
 Trail

At time of search:

1. Did you have the record description?

Yes No _____

2. How was search area located?

Pacing, chaining, photos, maps,
 etc. GPS, photos, maps

3. Man hours spent in search 6

4. Do you think additional search might
 recover evidence? Yes _____ No

5. Signature Tony Segner

Perpetuation Record

Monument and accessories established. Include brief description of area. _____

A 48" long x 2" Galvanized steel Pipe

4" Maple S74E 32.05

5" Maple N42E 52.70

4" Maple N76W 38.58

SSA South 0.65

Certified corner restoration certificate prepared: Yes No _____

Filed in county records at Grand Rapids Date _____ County Document No. 454 190

Identified on aerial photo No. _____ Which is filed at _____

Index No. P-7
(Alphabetical - Numerical)

LAND CORNER RECORD
(RECTANGULAR SURVEYS)

R9-7150-4 (Rev. 6/13/67)
GPO 802-127

T. 58 N R. 25 W
Center 1/4

4th

Mer. N.F.

Chippewa

County

Itasca

State

Minnesota

Corner common to sections 20

and _____

EXISTING SURVEYS

Original Government Survey

Year surveyed 1994 by NLS + M

Original monument Brass capped pipe
(Wood post, stone, pile of stones, pipe, etc.)

Bearing Trees		
Species	<u>Red Oak</u>	<u>Birch</u>
Diameter	<u>11"</u>	<u>12"</u>
Bearing	<u>East</u>	<u>S 34 E</u>
Distance	<u>22.84</u>	<u>17.05</u>

Original Evidence Found

Year of search _____ By _____

Monument found _____

Original Bearing Trees Found

Species	_____
Diameter	_____
Bearing	_____
Distance	_____

Subsequent Corner Restoration

Year surveyed _____ By _____

Where filed or recorded _____

Monument _____
(Original, concrete post, iron rod, etc.)

Evidence of Subsequent Corner Restoration Found

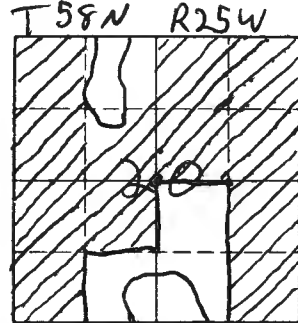
Year of search _____ By _____

Bearing Trees, Reference Objects

Species	_____
Diameter	_____
Bearing	_____
Distance	_____

Bearing Trees, Reference Objects

Species	_____
Diameter	_____
Bearing	_____
Distance	_____



Sketch

● Corner ▨ F.S. Land

Relation of Evidence to Record Features Along Section Lines

Section line to sections _____
 Object _____
 Record distance _____
 Measured distance _____

Other Evidence

Describe evidence of use and occupation such as roads, fences, clearings, timber cutting lines, plantations, etc.. Cite source of testimony if any. Set on south facing slope on the north edge of cutting Aspen ~~logs~~ on south, Oak, Aspen, Birch to North corner falls ± 50 west of NE corner of cutting

At time of search:

1. Did you have the record description?

Yes _____ No X

2. How was search area located?

Pacing, chaining, photos, maps, etc. map

3. Man hours spent in search 65

4. Do you think additional search might recover evidence? Yes _____ No _____

5. Signature Tony Legueri

Perpetuation Record

Monument and accessories established. Include brief description of area. Set brass capped pipe at intersection of lines between opposing 1/4 corners. SSP East ± 2.5 and SSP South 4.0

Certified corner restoration certificate prepared: Yes _____ No X

Filed in county records at Grand Rapids Date _____ County Document No. _____

Identified on aerial photo No. _____ Which is filed at _____

Index No. P-8
(Alphabetical - Numerical)LAND CORNER RECORD
(RECTANGULAR SURVEYS)

R9-7150-4 (Rev. 6/13/67)

GPO 802-127

T. 58N R. 25W 4TH Mer. N.F. CHAPPEWA County ITASCA State MINNESOTA
CENTER EAST 1/4 Corner common to sections 20 and _____

EXISTING SURVEYS

Original Government Survey

Year surveyed 1994 BY NLS+M
Original monument SWAMP TYPE ALUMINUM MON.
(Wood post, stone, pile of stones, pipe, etc.)

Bearing Trees

Species	<u>CEDAR</u>	<u>CEDAR</u>	<u>CEDAR</u>
Diameter	<u>7"</u>	<u>7"</u>	<u>20"</u>
Bearing	<u>S89E</u>	<u>S04W</u>	<u>S20E</u>
Distance	<u>59.80</u>	<u>106.60</u>	<u>56.45</u>

Subsequent Corner Restoration

Year surveyed _____ By _____
Where filed or recorded _____
Monument _____
(Original, concrete post, iron rod, etc.)

Bearing Trees, Reference Objects

Species	_____	_____	_____
Diameter	_____	_____	_____
Bearing	_____	_____	_____
Distance	_____	_____	_____

Original Evidence Found

Year of search _____ By _____
Monument found _____

Original Bearing Trees Found

Species	_____	_____	_____
Diameter	_____	_____	_____
Bearing	_____	_____	_____
Distance	_____	_____	_____

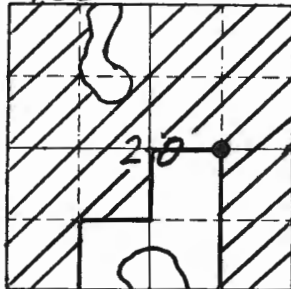
Evidence of Subsequent Corner Restoration Found

Year of search _____ By _____

Bearing Trees, Reference Objects

Species	_____	_____	_____
Diameter	_____	_____	_____
Bearing	_____	_____	_____
Distance	_____	_____	_____

T58N - R25W



Sketch

● Corner ▨ F.S. Land

Relation of Evidence to Record Features Along Section Lines

Section line to sections _____

Object _____

Record distance _____

Measured distance _____

Other Evidence

Describe evidence of use and occupation such as roads, fences, clearings, timber cutting lines, plantations, etc.. Cite source of testimony if any. CORNER IS IN A BEAVER POND, ALDER TO THE NORTH AND CEDAR SWAMP TO THE SOUTH.

At time of search:

1. Did you have the record description?

Yes _____ No X

2. How was search area located?

Pacing, chaining, photos, maps, etc. MAP

3. Man hours spent in search 16

4. Do you think additional search might recover evidence? Yes _____ No _____

5. Signature MIKE SMITH

Perpetuation Record

Monument and accessories established. Includes brief description of area. SET ALUMINUM SWAMP TYPE MONUMENT. CUT LINES TO THE WEST AND SOUTH MARKED BY BLAZES. SSP SOUTH 5.1' AND WEST 3.4'.

Certified corner restoration certificate prepared: Yes _____ No X

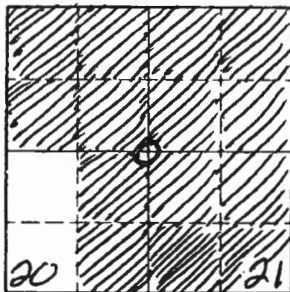
Filed in county records of GRAND RAPIDS Date _____ County Document No. _____

Identified on aerial photo No. _____ Which is filed at _____

Index No. P9
(Alphabetical - Numerical)LAND CORNER RECORD
(RECTANGULAR SURVEYS)R9-7150-4 (Rev. 6/15/67)
GPO 802-127T. 58N R. 25W 4 Mer. N.F. Chippewa County ITASCA State MN
1/4 Corner common to sections 20 and 21

EXISTING SURVEYS

Original Government Survey		Original Evidence Found			
Year surveyed <u>1873</u>		Year of search <u>1981</u> By <u>ICDSM</u>			
Original monument <u>WOOD POST</u> <small>(Wood post, stone, pile of stones, pipe, etc.)</small>		Monument found <u>COUNTY MONUMENT</u>			
Bearing Trees		Original Bearing Trees Found <u>NEW REFERENCES</u>			
Species <u>Balsam</u>	<u>W. PINE</u>	Species <u>PINE STUMP</u>	<u>PINE STUMP</u>	<u>N. PINE</u>	<u>N. PINE</u>
Diameter <u>5"</u>	<u>14"</u>	Diameter <u>30"</u>	<u>18"</u>	<u>5"</u>	<u>5"</u>
Bearing <u>N33W</u>	<u>N45E</u>	Bearing <u>S79E</u>	<u>S89W</u>	<u>S47E</u>	<u>N26E</u>
Distance <u>13.2'</u>	<u>8.58'</u>	Distance <u>19.60'</u>	<u>51.70'</u>	<u>32.65'</u>	<u>27.18'</u>
Subsequent Corner Restoration		Evidence of Subsequent Corner Restoration Found			
Year surveyed <u>1919</u> By <u>ICDSM</u>		Year of search <u>1981</u> By <u>ICDSM</u>			
Where filed or recorded <u>PEARSON RD. SURVEY</u>					
Monument <u>NO CORNER FOUND WAS SET LOST FROM</u> <u>NE & SE FOUND CORNERS SECTION 20</u>		<u>CORNER WAS MOVED 2.9" SOUTH TO</u> <u>CONFORM WITH COMPUTED LOST POSITION</u>			
Bearing Trees, Reference Objects		Bearing Trees, Reference Objects			
Species <u>PINE STUMP</u>	<u>PINE STUMP</u>	<u>N. PINE STUMP</u>	<u>N. PINE</u>	<u>N. PINE</u>	<u>N. PINE</u>
Diameter <u>30"</u>	<u>18"</u>	<u>5"</u>	<u>5"</u>	<u>7"</u>	
Bearing <u>S79E</u>	<u>S89W</u>	<u>S79E</u>	<u>S47E</u>	<u>N26E</u>	<u>N62W</u>
Distance <u>19.6'</u>	<u>57.7'</u>	<u>19.6'</u>	<u>32.65'</u>	<u>27.18'</u>	<u>27.92'</u>



Sketch

○ Corner ▨ F.S. Land

Relation of Evidence to Record Features Along Section Lines

Section line to sections _____
 Object _____
 Record distance _____
 Measured distance _____

Other Evidence

Describe evidence of use and occupation such as roads, fences, clearings, timber cutting lines, plantations, etc.. Cite source of testimony if any. 1993 NLS & M

At time of search:

1. Did you have the record description?

Yes No _____

2. How was search area located?

Pacing, chaining, photos, maps,
 etc. GPS

3. Man hours spent in search 2

4. Do you think additional search might recover evidence? Yes _____ No

5. Signature [Signature]

Perpetuation Record

Monument and accessories established. Include brief description of area. SET

BRASS CAP PIPE

4" R. PIPE S 50 W 48.81'

10" R. PIPE N 53 W 29.68'

9" R. PIPE N 32 E 29.60'

6" R. PIPE S 46 E 31.76'

COUNTY PIPE South .35'

Certified corner restoration certificate prepared: Yes No _____

Filed in county records at Grand Rapids Date 7/19/99 County Document No. 454097

Identified on aerial photo No. _____ Which is filed at _____

Index No. P-9
(Alphabetical-Numerical)

BOOK # 2 LAND CORNER RECORD
PAGE # 6 (RECTANGULAR SURVEYS)

RD-7 150-4 (Rev. 6/13/67)
GPO 502-127

T. 58N R. 25W 4TH Mer. N.F. CHIPPEWA County ITASCA State MINN.
14 Corner common to sections 20 and 21

EXISTING SURVEYS

Original Government Survey

Year surveyed 1873, FEB By E.W. GRIFFIN
Original monument WOOD POST
(Wood post, stone, pile of stones, pipe, etc.)

Bearing Trees

Species _____
Diameter _____
Bearing _____
Distance _____
up to standard

Subsequent Corner Restoration

Year surveyed _____ By _____
Where filed or recorded _____
Monument _____
(Original, concrete post, iron rod, etc.)

Bearing Trees, Reference Objects

Species _____
Diameter _____
Bearing _____
Distance _____

Original Evidence Found

Year of search 1978 By STEFANY OJESEN
Monument found _____

Original Bearing Trees Found

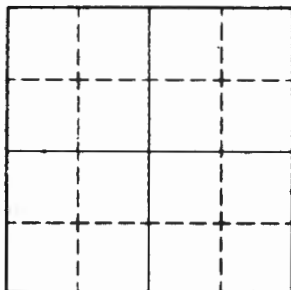
Species _____
Diameter _____
Bearing _____
Distance _____

Evidence of Subsequent Corner Restoration Found

Year of search 1978 By STEFANY OJESEN
"AL" CAP ON STEEL PIPE -
ITASCA COUNTY MONUMENT.

Bearing Trees, Reference Objects

Species _____
Diameter _____
Bearing _____
Distance _____



Sketch

○ Corner ▨ F.S. Land

Relation of Evidence to Record Features Along Section Lines

Section line to sections _____
 Object _____
 Record distance _____
 Measured distance _____

Other Evidence

Describe evidence of use and occupation such as roads, fences, clearings, timber cutting lines, plantations, etc.. Cite source of testimony if any. _____

At time of search:

1. Did you have the record description?
 Yes _____ No _____

2. How was search area located?
 Pacing, chaining, photos, maps,
 etc. _____

3. Man hours spent in search _____

4. Do you think additional search might
 recover evidence? Yes _____ No _____

5. Signature _____

Perpetuation Record

Monument and accessories established. Include brief description of area. _____

Certified corner restoration certificate prepared: Yes _____ No _____

Filed in county records at _____ Date _____ County Document No. _____

Identified on aerial photo No. _____ Which is filed at _____

Index No. P-13
(Alphabetical - Numerical)

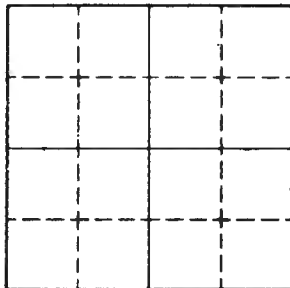
LAND CORNER RECORD
(RECTANGULAR SURVEYS)

R9-7150-4 (Rev. 6/13/67)
 GPO 502-127

T. 58 N R. 25 W 4th Mer. N.F. Chippewa County Hasca State Mn
1/4 Corner common to sections 21 and 22

EXISTING SURVEYS

Original Government Survey	Original Evidence Found
Year surveyed _____	Year of search _____ By _____
Original monument _____ <small>(Wood post, stone, pile of stones, pipe, etc.)</small>	Monument found _____
Bearing Trees	Original Bearing Trees Found
Species _____	Species _____
Diameter _____	Diameter _____
Bearing _____	Bearing _____
Distance _____	Distance _____
Subsequent Corner Restoration	Evidence of Subsequent Corner Restoration Found
Year surveyed. <u>1919</u> By <u>B.C. Craig</u>	Year of search <u>Dec 1980</u> By <u>Hasca County</u>
Where filed or recorded _____	<u>Set monument</u>
Monument <u>Set a 4'x3"x3" Post</u> <small>(Original, concrete post, iron rod, etc.)</small>	_____
_____	_____
Bearing Trees, Reference Objects	Bearing Trees, Reference Objects
Species <u>Birch</u> <u>Poplar</u> _____	<u>Sl Birch</u> <u>Birch</u> <u>Poplar</u> <u>Birch</u>
Diameter <u>3"</u> <u>3"</u> _____	<u>4"</u> <u>7"</u> <u>8"</u> <u>5"</u>
Bearing <u>S32°W</u> <u>S44°E</u> _____	<u>S26°W</u> <u>N25°W</u> <u>S37°E</u> <u>S30°W</u>
Distance <u>6.6'</u> <u>26.7'</u> _____	<u>15.5'</u> <u>21.46'</u> <u>22.94</u> <u>32.57</u>



Sketch

○ Corner F.S. Land

Relation of Evidence to Record Features Along Section Lines

Section line to sections _____
 Object _____
 Record distance _____
 Measured distance _____

Other Evidence

Describe evidence of use and occupation such as roads, fences, clearings, timber, cutting lines, plantations, etc.. Cite source of testimony if any. *See also BK 1 Pg 60*

At time of search:

1. Did you have the record description?
 Yes _____ No _____

2. How was search area located?
 Pacing, chaining, photos, maps,
 etc. _____

3. Man hours spent in search _____

4. Do you think additional search might
 recover evidence? Yes _____ No _____

5. Signature _____

Perpetuation Record

Monument and accessories established. Include brief description of area. *1/13/85*

B. Ausk + G. Robertson: Recovered an iron pipe with an aluminum cap stamped as shown:

Aspen, 7.7", S62°E, 18.90'

Aspen, 10.0", S46°E, 23.28'

Old Birch, 5.4", S39°W, 15.65'

Birch, 5.9", S46°W, 33.03'

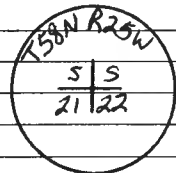
Birch, 7.6", N14°W, 21.85'

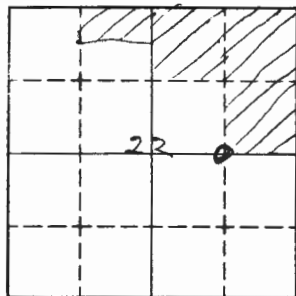
Steel sign post N. 4.5' Steel sign post S. 4.2'

Certified corner restoration certificate prepared: Yes _____ No _____

Filed in county records at _____ Date _____ County Document No. _____

Identified on aerial photo No. _____ Which is filed at _____





Sketch

○ Corner ▨ F.S. Land

Relation of Evidence to Record Features Along Section Lines

Section line to sections Interior line in Sec. 22
 Object _____
 Record distance _____
 Measured distance _____

Other Evidence

Describe evidence of use and occupation such as roads, fences, clearings, timber cutting lines, plantations, etc.. Cite source of testimony if any. old Forest Service tag set in 1935, old fence line running north from iron pipe

At time of search:

1. Did you have the record description?

Yes _____ No X

2. How was search area located?

Pacing, chaining, photos, maps, etc. photos

3. Man hours spent in search

1 hr.

4. Do you think additional search might recover evidence? Yes _____ No X

5. Signature J. P. Coyle

Perpetuation Record

Monument and accessories established. Include brief description of area.

New F.S. tag ~~set~~ nailed on tree.

Certified corner restoration certificate prepared: Yes _____ No X

Filed in county records at _____ Date _____ County Document No. _____

Identified on aerial photo No. _____ Which is filed at _____

Index No. P-25
(Alphabetical-Numerical)

LAND CORNER RECORD
(RECTANGULAR SURVEYS)

R9-7150-4 (Rev. 6/13/67)
 GPO 806-924

T. 58 R. 24+25 4th Mer. N.F. Chippewa County RTASCA State MINN.
Quarter Corner common to sections 19, 24 and _____

EXISTING SURVEYS

Original Government Survey

Year surveyed _____
 Original monument _____
(Wood post, stone, pile of stones, pipe, etc.)

Bearing Trees

Species _____
 Diameter _____
 Bearing _____
 Distance _____

Subsequent Corner Restoration

Year surveyed 1970 By RTASCA CO.
 Where filed or recorded _____
 Monument CO. MON. alum. cap.
(Original, concrete post, iron rod, etc.)

Bearing Trees, Reference Objects

Species	<u>Birch</u>	<u>Birch</u>	<u>Birch</u>	<u>Maple</u>
Diameter			<u>12"</u>	<u>6"</u>
Bearing	<u>S35E</u>	<u>N25W</u>	<u>S20W</u>	<u>S56E</u>
Distance	<u>13.50</u>	<u>42.00</u>	<u>17.22</u>	<u>20.60</u>

Original Evidence Found

Year of search 1970 By RTASCA CO.
 Monument found _____

Original Bearing Trees Found

Species PINO STR. _____
 Diameter 5" _____
 Bearing S36E _____
 Distance 8.10 _____

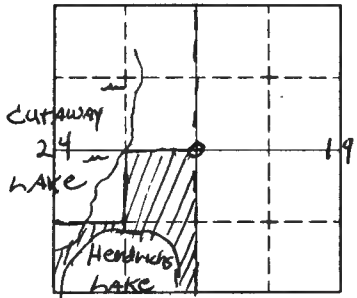
Evidence of Subsequent Corner Restoration Found

Year of search _____ By _____

Bearing Trees, Reference Objects

Relation of Evidence to Record Features Along Section Lines

Section line to sections _____
 Object _____
 Record distance _____
 Measured distance _____



Sketch --- Forest Boundary
 O Corner ▨ F.S. Land

Other Evidence

Describe evidence of use and occupation such as roads, fences, clearings, timber cutting lines, plantations, etc.. Cite source of testimony if any. _____

Perpetuation Record

Monument and accessories established. Include brief description of area. _____

Certified corner restoration certificate prepared: Yes _____ No _____

Filed in county records of _____ Date _____ County Document No. _____

Identified on aerial photo No. _____ Which is filed at _____

At time of search:

1. Did you have the record description?

Yes _____ No _____

2. How was search area located?

Pacing, chaining, photos, maps, etc. _____

3. Man hours spent in search _____

4. Do you think additional search might recover evidence? Yes _____ No _____

5. Signature _____

Index No. Q-6
(Alphabetical - Numerical)

LAND CORNER RECORD
(RECTANGULAR SURVEYS)

RD-7150-4 (Rev. 6/13/67)
 GPO 802-127

T. 58 N R. 25 W 4th Mer. N.F. Chippewa County Itasca State Minnesota
SW 1/4 Corner common to sections 20 and _____

EXISTING SURVEYS

Original Government Survey

Year surveyed 1994 by NLS + M
 Original monument Brass capped pipe
(Wood post, stone, pile of stones, pipe, etc.)

Bearing Trees

Species	Diameter	Bearing	Distance
<u>White Spruce</u>	<u>6"</u>	<u>S06W</u>	<u>15.30</u>
<u>White Spruce</u>	<u>8"</u>	<u>S70E</u>	<u>21.40</u>
<u>White Spruce</u>	<u>5"</u>	<u>N61E</u>	<u>14.34</u>

Original Evidence Found

Year of search _____ By _____
 Monument found _____

Original Bearing Trees Found

Species _____
 Diameter _____
 Bearing _____
 Distance _____

Subsequent Corner Restoration

Year surveyed _____ By _____
 Where filed or recorded _____
 Monument _____
(Original, concrete post, iron rod, etc.)

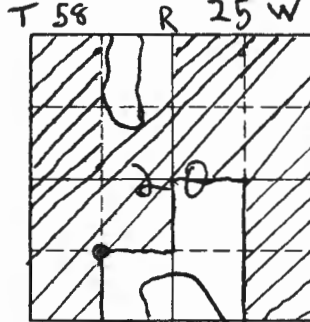
Evidence of Subsequent Corner Restoration Found

Year of search _____ By _____

Bearing Trees, Reference Objects

Species _____
 Diameter _____
 Bearing _____
 Distance _____

Bearing Trees, Reference Objects



Sketch

● Corner ▨ F.S. Land

Relation of Evidence to Record Features Along Section Lines

Section line to sections _____

Object _____

Record distance _____

Measured distance _____

Other Evidence

Describe evidence of use and occupation such as roads, fences, clearings, timber cutting lines, plantations, etc. Cite source of testimony if any. Corner is on east facing slope 50 west of swamp ± 180' south of old Road

At time of search:

1. Did you have the record description?
 Yes _____ No X

2. How was search area located?
 Pacing, chaining, photos, maps, etc. Map

3. Man hours spent in search 14

4. Do you think additional search might recover evidence? Yes _____ No _____

5. Signature Tony Legneri

Perpetuation Record

Monument and accessories established. Include brief description of area. Set brass capped pipe cut lines to south and east marked by SSP + blazes. SSP south 2.7 and SSP East 3.2. 1 1/2" Iron pipe S25E 8.0 - the assumed Northwest corner of the plat of Trout Lake Park

Certified corner restoration certificate prepared: Yes _____ No X

Filed in county records at Grand Rapids Date _____ County Document No. _____

Identified on aerial photo No. _____ Which is filed at _____

Index No. Q-7
(Alphabetical - Numerical)

LAND CORNER RECORD
(RECTANGULAR SURVEYS)

R9-7150-4 (Rev. 6/13/67)
GPO 802-127

T. 58 N R. 25 W Mer. N.F. Chippewa County Itasca State Minnesota
Center South 1/4 Corner common to sections 20 and _____

EXISTING SURVEYS

Original Government Survey

Year surveyed 1994 by NLS+M
Original monument Brass capped pipe
(Wood post, stone, pile of stones, pipe, etc.)

Bearing Trees		
Species <u>Cedar</u>	<u>Aspen</u>	<u>Cedar</u>
Diameter <u>13"</u>	<u>6"</u>	<u>12"</u>
Bearing <u>S04W</u>	<u>N22E</u>	<u>N79W</u>
Distance <u>41.01</u>	<u>10.61</u>	<u>8.30</u>

Original Evidence Found

Year of search _____ By _____
Monument found _____

Original Bearing Trees Found

Species	_____	_____	_____
Diameter	_____	_____	_____
Bearing	_____	_____	_____
Distance	_____	_____	_____

Subsequent Corner Restoration

Year surveyed _____ By _____
Where filed or recorded _____
Monument _____
(Original, concrete post, iron rod, etc.)

Evidence of Subsequent Corner Restoration Found

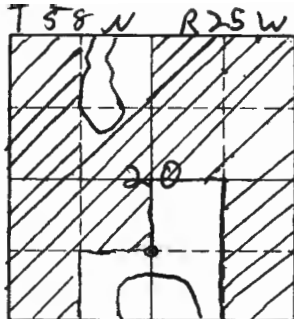
Year of search _____ By _____

Bearing Trees, Reference Objects

Species	_____	_____	_____
Diameter	_____	_____	_____
Bearing	_____	_____	_____
Distance	_____	_____	_____

Bearing Trees, Reference Objects

Species	_____	_____	_____
Diameter	_____	_____	_____
Bearing	_____	_____	_____
Distance	_____	_____	_____



Sketch

● Corner ▨ F.S. Land

Relation of Evidence to Record Features Along Section Lines

Section line to sections _____
 Object _____
 Record distance _____
 Measured distance _____

Other Evidence

Describe evidence of use and occupation such as roads, fences, clearings, timber cutting lines, plantations, etc. Cite source of testimony if any. ± 35' south of Road
15' north of power line 100' east of tin shed

At time of search:

1. Did you have the record description?

Yes _____ No X

2. How was search area located?

Pacing, chaining, photos, maps,
 etc. map

3. Man hours spent in search 1hr

4. Do you think additional search might

recover evidence? Yes _____ No _____

5. Signature Tony Legueri

Perpetuation Record

Monument and accessories established. Include brief description of area. Set
Brass capped monument cut line to North and
West Marked by SSP and blazes
SSP north 1.4 and SSP west 2.7

Certified corner restoration certificate prepared: Yes _____ No X

Filed in county records at Grand Rapids Date _____ County Document No. _____

Identified on aerial photo No. _____ Which is filed at _____

Index No. R-1
(Alphabetical - Numerical)

LAND CORNER RECORD
(RECTANGULAR SURVEYS)

RR-7 150-4 (Rev. 6/13/67)
GPO 806-924

T. 50 R. 25+24 4th Mer. N.F. Chippewa County ITASCA State MINN
SECTION Corner common to sections 19, 24, 25 and 30

EXISTING SURVEYS

Original Government Survey

Year surveyed _____
Original monument _____
(Wood post, stone, pile of stones, pipe, etc.)

Bearing Trees

Species _____
Diameter _____
Bearing _____
Distance _____

Original Evidence Found

Year of search _____ By _____
Monument found _____

Original Bearing Trees Found

Species _____
Diameter _____
Bearing _____
Distance _____

Subsequent Corner Restoration

Year surveyed 1970 By ITASCA Co.
Where filed or recorded _____
Monument Co. Mon.
(Original, concrete post, iron rod, etc.)

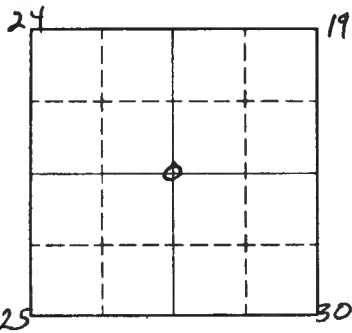
Evidence of Subsequent Corner Restoration Found

Year of search _____ By _____

Bearing Trees, Reference Objects

Species Rock Maple
Diameter 12' x 12' 5"
Bearing N70W S06W
Distance 26.10' 6.89

Bearing Trees, Reference Objects



Sketch

○ Corner ▨ F.S. Land

Relation of Evidence to Record Features Along Section Lines

Section line to sections _____
 Object _____
 Record distance _____
 Measured distance _____

Other Evidence

Describe evidence of use and occupation such as roads, fences, clearings, timber cutting lines, plantations, etc.. Cite source of testimony if any. _____

At time of search:

1. Did you have the record description?

Yes _____ No _____

2. How was search area located?

Pacing, chaining, photos, maps,
 etc. _____

3. Man hours spent in search _____

4. Do you think additional search might

recover evidence? Yes _____ No _____

5. Signature _____

Perpetuation Record

Monument and accessories established. Include brief description of area. _____

Certified corner restoration certificate prepared: Yes _____ No _____

Filed in county records at _____ Date _____ County Document No. _____

Identified on aerial photo No. _____ Which is filed at _____

Index No. R-3/4
(Alphabetical - Numerical)

LAND CORNER RECORD
(RECTANGULAR SURVEYS)

R9-7150-4 (Rev. 6/13/67)
GPO 502-127

T. 58 N R. 25 W 4th P. Mer. N.F. Chippewa County Itasca State MINNESOTA
Witness Corner to Meander Corner common to sections 19, 30 and _____

EXISTING SURVEYS

Original Government Survey

Year surveyed 1873
Original monument WOOD POST
(Wood post, stone, pile of stones, pipe, etc.)

Bearing Trees

Species	<u>N. PINE</u>	<u>N. PINE</u>	_____
Diameter	<u>8"</u>	<u>8"</u>	_____
Bearing	<u>N67E</u>	<u>S75E</u>	_____
Distance	<u>301Ks</u> <small>(19.8')</small>	<u>281Ks</u> <small>(18.48')</small>	_____

Original Evidence Found

Year of search 1994 By NLSM
Monument found ~~STONE AT CORNER~~

Original Bearing Trees Found

Species	<u>N. Pine</u>	_____	_____
Diameter	<u>8"</u>	_____	_____
Bearing	<u>N67E</u>	_____	_____
Distance	<u>301Ks</u> <small>(19.8')</small>	_____	_____

Subsequent Corner Restoration

Year surveyed 1994 By North Lights Survey Map
Where filed or recorded Itasca County
Monument Brass Capped Steel Pipe
in mound of stone
(Original, concrete post, iron rod, etc.)

Evidence of Subsequent Corner Restoration Found


Year of search _____ By _____

Bearing Trees, Reference Objects

Species	<u>R. Pine</u>	<u>R. Pine</u>	<u>R. Pine</u>	_____
Diameter	<u>10"</u>	<u>10"</u>	<u>12"</u>	_____
Bearing	<u>N6E</u>	<u>S40E</u>	<u>N46E</u>	_____
Distance	<u>37.10</u>	<u>14.85</u>	<u>12.19</u>	_____

Bearing Trees, Reference Objects

Species	_____	_____	_____	_____
Diameter	_____	_____	_____	_____
Bearing	_____	_____	_____	_____
Distance	_____	_____	_____	_____



Sketch

● Corner ▨ F.S. Land

Relation of Evidence to Record Features Along Section Lines

Section line to sections _____
 Object _____
 Record distance _____
 Measured distance _____

Other Evidence

Describe evidence of use and occupation such as roads, fences, clearings, timber cutting lines, plantations, etc.. Cite source of testimony if any. _____

At time of search:

1. Did you have the record description?

Yes No _____

2. How was search area located?

Pacing, chaining, photos, maps,
 etc. chain & compass
GPS + Traverse

3. Man hours spent in search 25

4. Do you think additional search might recover evidence? Yes _____ No _____

5. Signature [Signature]

Perpetuation Record

Monument and accessories established. Include brief description of area.
Set a 2" x 48" Galvanized Steel Pipe with a 3/4" Brass
Cap referenced by the following

SSP North 3.4
10" R. Pine N6E 37.10
10" R. Pine S40E 14.89
10" R. Pine N45E 13.19

Meander Corner would be 10' into Spider Lake set
W.C.M.C. 8' onto Shore steep bank

Certified corner restoration certificate prepared: Yes No _____

Filed in county records at Grand Rapids Date 7/19/94 County Document No. 454092

Identified on aerial photo No. _____ Which is filed at _____

Index No. R-5
(Alphabetical - Numerical)

LAND CORNER RECORD
(RECTANGULAR SURVEYS)

R9-7150-4 (Rev. 6/13/67)
 GPO 802-127

T. 58 N R. 25 W Mer. N.F. Chippewa County Itasca State Minnesota
Section Corner Corner common to sections 19, 20, 29 and 30

EXISTING SURVEYS

Original Government Survey

Year surveyed 1873
 Original monument WOOD POST
(Wood post, stone, pile of stones, pipe, etc.)

Bearing Trees				
Species	W. Birch	R. OAK	W. PINE	W. Birch
Diameter	10"	6"	30"	6"
Bearing	N 44° W	N 54° E	S 27° E	S 58° W
Distance	29.04'	5.94'	22.44'	7.92'

Original Evidence Found

Year of search 1967 By ITASKA Co. Surveyors of Itasca Co.
 Monument found NOTES INDICATE CORNER WITNESSED
SET COUNTY IRON PIPE WITH CAP.

Original Bearing Trees Found

Species	OAK	OAK	Birch	Birch
Diameter	7"	5"	3"	7"
Bearing	N 67° W	N 30° E	S 30° W	S 78° W
Distance	16.18'	15.25'	22.25'	19.40'

Subsequent Corner Restoration

Year surveyed 1911 By S. D. PATRICK
 Where filed or recorded ITASKA CITY RECORDERS OFFICE
 Monument 3/4" Sq. IRON PIN
(Original, concrete, iron rod, etc.)

Evidence of Subsequent Corner Restoration Found

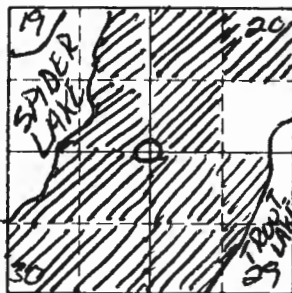
Year of search 1981 By ITASKA Co. DEPT. SURVEYING & MAPPING
Survey crew found 1967 Monument
MEASUREMENTS WERE SAME as 1967 Survey
(COUNTY CORNER WAS ULTIMATLY MOVED)
By NLS & M

Bearing Trees, Reference Objects

Species	R. OAK	R. OAK	Birch	Birch
Diameter	7"	5"	3"	7"
Bearing	N 67° W	N 30° E	S 30° W	S 78° E
Distance	16.18'	15.25'	22.25'	19.40'

Bearing Trees, Reference Objects

Species	R. OAK	R. OAK	R. OAK (1967)	R. OAK (67)
Diameter	8"	12"	7"	5"
Bearing	S 73° W	S 10° W	N 67° W	N 30° E
Distance	31.19'	16.79'	16.18'	15.25'



Sketch

○ Corner ▨ F.S. Land

Relation of Evidence to Record Features Along Section Lines

Section line to sections	29-30	19-30	19-30	
Object	Line tree	M.C.	M.C.	
Record distance	821.70			
Measured distance	786.34	1084.16	1084.16	

Other Evidence

Describe evidence of use and occupation such as roads, fences, clearings, timber cutting lines, plantations, etc.. Cite source of testimony if any.

At time of search:

1. Did you have the record description?

Yes No

2. How was search area located?

Pacing, chaining, photos, maps,
etc. Compass & chain
GPS

3. Man hours spent in search 90

4. Do you think additional search might recover evidence? Yes No

5. Signature [Signature]

Perpetuation Record

Monument and accessories established. Include brief description of area. NLS 1/2 M
SET 3" BRASS CAPPED PIPE FROM ORIGINAL EVIDENCE (PLAT)
AT LOCATION of 3/4" SQUARE IRON PIN.
NEW BTS
12" ASPEN N 29° E 3.89'
8" MAPLE S 78° E 16.25'
9" ASPEN S 31° W 6.12'
8" OAK N 80° W 6.61'
SSP North 0.90

Certified corner restoration certificate prepared: Yes No

Filed in county records at Grand Rapids Date 7/19/94 County Document No. 454091

Identified on aerial photo No. _____ Which is filed at _____

Index No. R-6
(Alphabetical - Numerical)

LAND CORNER RECORD
(RECTANGULAR SURVEYS)

R9-7150-4 (Rev. 6/13/67)
GPO 802-127

T. SBN R. 25 W 4TH Mer. N.F. CHIPPEWA County ITASCA State MINNESOTA
WEST 1/16 Corner common to sections 20 29 and _____

EXISTING SURVEYS

Original Government Survey

Year surveyed 1911 BY S.D. PATRICK (PLAY OF TROUT LAKE)
Original monument 50 IRON AN
(Wood post, stone, pile of stones, pipe, etc.)

Bearing Trees

Species _____
Diameter _____
Bearing _____
Distance _____

Subsequent Corner Restoration

Year surveyed 1937 By CCC
Where filed or recorded _____
Monument FOUND 1911 PIN
(Original, concrete post, iron rod, etc.)

Bearing Trees, Reference Objects

Species W. PINE STUMP
Diameter 20"
Bearing WEST
Distance 2.64

Original Evidence Found

Year of search _____ By _____
Monument found _____

Original Bearing Trees Found

Species _____
Diameter _____
Bearing _____
Distance _____

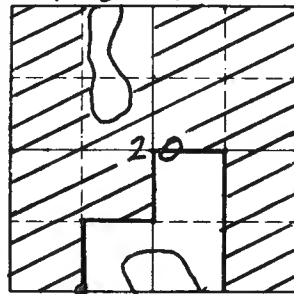
Evidence of Subsequent Corner Restoration Found

Year of search 1981 By ITASCA CO.
FOUND THE 50 PIN AND THE PINE STUMP AND ESTABLISHED THE FOLLOWING BT'S:

Bearing Trees, Reference Objects

ASPEN	BIRCH	MAPLE
<u>12"</u>	<u>13"</u>	<u>4"</u>
<u>N 82W</u>	<u>N 31E</u>	<u>S 36E</u>
<u>31.41</u>	<u>29.41</u>	<u>9.68</u>

T SBN - R 25W



Sketch

● Corner ▨ F.S. Land

Relation of Evidence to Record Features Along Section Lines

Section line to sections _____
 Object _____
 Record distance _____
 Measured distance _____

Other Evidence 1994

Describe evidence of use and occupation such as roads, fences, clearings, timber cutting lines, plantations, etc.. Cite source of testimony if any. NORTHERN LIGHTS SURVEYING FOUND THE '81 BT'S, PLACED NAILS IN THE SIDES OF THEM AND ESTABLISHED 2 NEW BT'S REFERENCING A SET BLASS. CAPPED PIPE - SET OVER THE SQ PIN.

NEW BT'S	}	BIRCH	RED MAPLE	NEW DIST. TO '81 BT'S	}	BIRCH	MAPLE	ASPEN
		8"	6"			11"	5"	11"
		SOBE	NSAW			N29E	S36E	N74W
		29.82	27.02			29.99	9.75	32.03

At time of search:

1. Did you have the record description?
 Yes _____ No X

2. How was search area located?

Pacing, chaining, photos, maps, etc. MAP

3. Man hours spent in search 65

4. Do you think additional search might recover evidence? Yes _____ No _____

5. Signature JOE FOSTER

Perpetuation Record

Monument and accessories established. Include brief description of area.
CUT LINES TO NORTH AND EAST MARKED BY SSP AND BLAZES. SSP N05W 3.05 AND EAST 3.30.

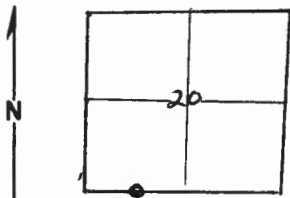
Certified corner restoration certificate prepared: Yes _____ No X

Filed in county records at GRAND RAPIDS Date _____ County Document No. _____

Identified on aerial photo No. _____ Which is filed at _____

Index
File No. R-6 CORNER RECORD (SEARCH) (Ref. FSM 7151.4) Tract or Survey No. _____ Cor. No. _____
T 58 R. 25 R.D. MARCELL County ITASCA
Merid. 4 N.F. Chipp. State MN

CORNER DIAGRAM

DESCRIBE CORNER MONUMENT FOUND Scribed pine stump BT 26" dia.3' above ground.Old CORNER TAG ON STUMP.J. V. WERO 10/75

2

DESCRIBE BEARING TREES OR OTHER OFFICIAL ACCESSORIES FOUND

6
PHOTO IDENTIFICATION DATA

Photo No. _____

Filed At. _____

Object Ident. _____

Ident. By _____

Signature

7

3
DESCRIBE CORNER LOCATION RELATIVE TO NEAR-BY FEATURES, ALSO HOW TO REACH CORNER

PLANE COORDINATE POSITION DATA

State _____ Zone _____

X _____

Y _____

Estab. By _____

Agency

8

Signature

Title

Division

Headquarters

Date

7100-52 (3/68)

4

5

CORNER RECORD (PERPETUATION)

MONUMENT : DESCRIBE NEW MONUMENT SET, OR WORK DONE TO PRESERVE EXISTING MONUMENT

9

ACCESSORIES : DESCRIBE NEW BT's WITNESS OBJECTS ETC. ESTABLISHED, OR WORK DONE TO PRESERVE EXISTING EVIDENCE

10

Work Done By _____ Title _____ Date _____ State Registration No.
or Agency _____

Certified Cor. Record Prepared ? Yes No Filed At: _____ Date _____ 11

REMARKS

12

Index File No. T. R. M. Tract or Surv. No. Cor, 13

Index No. R-6,7LAND CORNER RECORD
(RECTANGULAR SURVEYS)

R9-7100-74 (Rev. 5/80)

T. 58N R. 25W 4th Mer. N.F. Chippewa County Itasca State Minnesota
Meander Corner common to sections 20 & 29 and

EXISTING SURVEYS

Original Government Survey

Year surveyed 1873
Original monument Wood Post
(Wood post, stone, pile of stones, pipe, etc.)

Bearing Trees

Species Cedar N. Pine
Diameter 6" 16"
Bearing N60°W S75°W
Distance 15LK (9.90) 20LK (13.20')

Subsequent Corner Restoration

Year surveyed 1911, 67, 81 By S.D. Patrick & ICDSM
Where filed or recorded ICDSM Office - Grand Rapids
Monument Iron Pipe / ACP (1981)
(Original, concrete post, man hole, etc.)

Bearing Trees, Reference Objects

Species Elm Birch CABIN
Diameter 6" 14" SE Cor.
Bearing S6W S57°W N47W
Distance 50.55 1.91 53.5

Original Evidence Found

Year of search 1994 By LL
Monument found No Post

Original Bearing Trees Found

Species _____
Diameter _____
Bearing _____
Distance _____

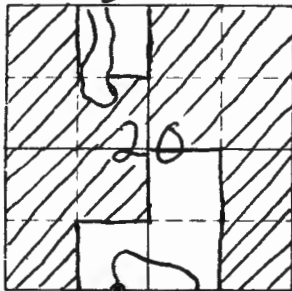
Evidence of Subsequent Corner Restoration Found

Year of search 1994 By LL
Fd ACP & other Ties

Bearing Trees, Reference Objects

Species Elm Birch Cabin BT ties
Diameter 8" Dead 16" SE Corner to New
Bearing SSW S66W N45W Tie Nails
Distance 50.84 1.99 53.25

58-25



Sketch

○ Corner ▨ F.S. Land

Relation of Evidence to Record Features Along Section Lines

Section line to sections 20E29
 Object Trout Lake
 Record distance MC@ Shore
 Measured distance 12' East

Other Evidence

Describe evidence of use and occupation such as roads, fences, clearings, timber cutting lines, plantations, etc.. Cite source of testimony if any. The corner falls 25'± north of the edge of a cleared lawn. This means that the lawn & other improvements encroach on federal land

At time of search:

1. Did you have the record description?

Yes X No _____

2. How was search area located?

Pacing, chaining, photos, maps, etc. Maps

3. Man hours spent in search 1 hr

4. Do you think additional search might recover evidence? Yes _____ No X

5. Signature [Handwritten Signature]

Perpetuation Record

Monument and accessories established. Include brief description of area. Hasca Co. ACP left in place, flush with ground Nail placed in BTSD. True Line pasted to the west.

Certified corner restoration certificate prepared Yes X No _____
 Filed in county records at Grand Rapids Date 7/19/94 County Document No. 454096
 Identified on aerial photo No. _____ Which is filed at _____

Index No. R-7, 8

(Alphabetical - Numerical)

LAND CORNER RECORD
(RECTANGULAR SURVEYS)

R9-7150-4 (Rev. 6/13/87)

GPO 802-127

T. S8 N R. 25 W
Meander4

Mer. N.F.

Chippewa

County

Itasca

State

MINNCorner common to sections 2029 (East Shore)

and

EXISTING SURVEYS

Original Government Survey

Year surveyed 1873 610
Original monument 12" cedar (white)
(Wood post, stone, pile of stones, pipe, etc.)

Species	Bearing Trees	
<u>Spruce</u>	<u>Balsam</u>	
Diameter <u>12"</u>	<u>10"</u>	
Bearing <u>S87E</u>	<u>N45E</u>	
Distance <u>4.62</u>	<u>23.76</u>	

Subsequent Corner Restoration

Year surveyed 1911 By S.D. Patrick
Where filed or recorded Itasca Co Recorder
Monument 1 1/4" iron pipe NOT believed to
(Original, concrete post, iron rod, etc.)
be set from original evidence

Bearing Trees, Reference Objects

Species			
Diameter			
Bearing			
Distance			

Original Evidence Found

Year of search 1981 By ICDSM
Monument found 1 1/4" iron pipe

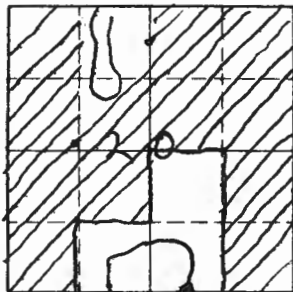
Species	Established original Bearing Trees Found		
<u>Birch</u>	<u>Birch</u>	<u>Aspen</u>	
Diameter <u>8"</u>	<u>6"</u>	<u>10"</u>	
Bearing <u>S85E</u>	<u>N27E</u>	<u>S28E</u>	
Distance <u>29.81</u>	<u>21.51</u>	<u>23.43</u>	

Evidence of Subsequent Corner Restoration Found

Year of search 1994 By NLS + M
Found iron pipe and set steel
pipe Iron pipe set on south side
of new monument

Bearing Trees, Reference Objects

Species				
<u>6" Birch Sapling</u>	<u>7" Birch</u>	<u>8" Aspen</u>	<u>7" Aspen</u>	
<u>N32E</u>	<u>S86E</u>	<u>S26E</u>	<u>N45E</u>	
<u>21.27</u>	<u>29.93</u>	<u>23.69</u>	<u>24.74</u>	
<u>1981</u>	<u>1981</u>	<u>1981</u>	<u>1994</u>	



Sketch

○ Corner ▨ F.S. Land

Relation of Evidence to Record Features Along Section Lines

Section line to sections _____

Object _____

Record distance _____

Measured distance _____

Other Evidence

Describe evidence of use and occupation such as roads, fences, clearings, timber cutting lines, plantations, etc.. Cite source of testimony if any. _____

At time of search:

1. Did you have the record description?

Yes X No _____

2. How was search area located?

Pacing, chaining, photos, maps,
etc. MAP

3. Man hours spent in search 5

4. Do you think additional search might

recover evidence? Yes _____ No X

5. Signature Tony Legneri

Perpetuation Record

Monument and accessories established. Include brief description of area.

Set steel pipe w/ aluminum cap along North side of 1 1/4" pipe ± 17' east of Trout Lake cut line to east marked by SSP + blazes SSP West 1-90

Certified corner restoration certificate prepared: Yes X No _____

Filed in county records of Itasca Co Date 7/19/94 County Document No. 454 095

Identified on aerial photo No. _____ Which is filed at G.R.

Index No. R-8
(Alphabetical - Numerical)

LAND CORNER RECORD
(RECTANGULAR SURVEYS)

RD-7150-4 (Rev. 6/13/67)
GPO 502-127

T. 58 N R. 25 W 4th Mer. N.F. Chippewa County Itasca State MN
EY16 Corner common to sections 11, 20, & 29 and _____

EXISTING SURVEYS

Original Government Survey

Year surveyed 1911 by S.D. Patrick
Original monument Iron Pin in Plat of Trout Lake Park
(Wood post, stone, pile of stones, pipe, etc.)

Bearing Trees

Species _____
Diameter _____
Bearing _____
Distance _____

Subsequent Corner Restoration

Year surveyed _____ By _____
Where filed or recorded _____
Monument _____
(Original, concrete post, iron rod, etc.)

Bearing Trees, Reference Objects

Species _____
Diameter _____
Bearing _____
Distance _____

Original Evidence Found

Year of search 1994 By NLSM
Monument found - None -

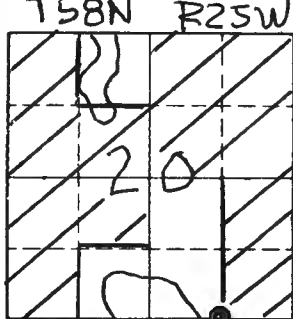
Original Bearing Trees Found

Species _____
Diameter _____
Bearing _____
Distance _____

Evidence of Subsequent Corner Restoration Found

Year of search _____ By _____

Bearing Trees, Reference Objects



Sketch

○ Corner ▨ F.S. Land

Relation of Evidence to Record Features Along Section Lines

Section line to sections 20 E 29
 Object Trout Lake
 Record distance _____
 Measured distance 275' ±

Other Evidence

Describe evidence of use and occupation such as roads, fences, clearings, timber cutting lines, plantations, etc.. Cite source of testimony if any.

At time of search:

1. Did you have the record description?

Yes No _____

2. How was search area located?

Pacing, chaining, photos, maps, etc. Traverse, Maps

3. Man hours spent in search 4

4. Do you think additional search might recover evidence? Yes _____ No

5. Signature [Signature]

Perpetuation Record

Monument and accessories established. Include brief description of area.

48" x 2" Brass Capped Galvanized Steel Pipe

7" Maple S34E 12.56

14" Aspen S13E 11.03

13" Aspen S81W 30.38

Steel Sign Post N2E 4.1

Steel Sign Post N89W 3.1

Certified corner restoration certificate prepared: Yes _____ No

Filed in county records at _____ Date _____ County Document No. _____

Identified on aerial photo No. _____ Which is filed at _____

Index No. R-9
(Alphabetical - Numerical)LAND CORNER RECORD
(RECTANGULAR SURVEYS)R9-7150-4 (Rev. 6/13/67)
GPO 502-127T. 58N R. 25W 4P Mer. N.F. Chippewa County Itasca State Minnesota
Section Corner common to sections 20 21 28 and 29

EXISTING SURVEYS

Original Government Survey

Year surveyed 1873
Original monument Wood Post
(Wood post, stone, pile of stones, pipe, etc.)

Bearing Trees				
Species	<u>W. Pine</u>	<u>N. Pine</u>	<u>Spruce</u>	<u>N. Pine</u>
Diameter	<u>14"</u>	<u>12"</u>	<u>8"</u>	<u>8"</u>
Bearing	<u>N60W</u>	<u>S85W</u>	<u>N88E</u>	<u>S77E</u>
Distance	<u>2841Ks</u> (67.44')	<u>2741Ks</u> (60.44')	<u>3821Ks</u> (252.12')	<u>3611Ks</u> (238.26')

Subsequent Corner Restoration

Year surveyed 1981 By Itasca County
Where filed or recorded IC DSM
Monument 1" Aluminum Capped Iron Pipe
(Original, concrete post, iron rod, etc.)

Bearing Trees, Reference Objects				
Species	<u>Spruce</u>	<u>Spruce</u>	<u>Spruce</u>	<u>Spruce</u>
Diameter	<u>5"</u>	<u>5"</u>	<u>5"</u>	<u>5"</u>
Bearing	<u>N63E</u>	<u>S2W</u>	<u>S31W</u>	<u>N61W</u>
Distance	<u>15.16</u>	<u>46.70</u>	<u>63.66</u>	<u>21.48</u>

Original Evidence Found

Year of search 1994 By Northern Lights STM
Monument found _____

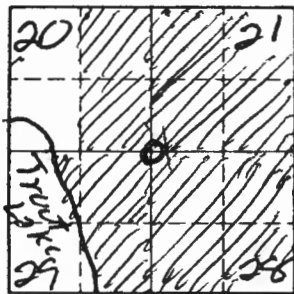
Original Bearing Trees Found

Species	<u>N. Pine</u>	<u>Pine</u>	_____	_____
Diameter	<u>8"</u>	_____	_____	_____
Bearing	<u>S77E</u>	<u>S87W</u>	_____	_____
Distance	<u>238.26</u>	<u>± 100</u>	_____	_____

Evidence of Subsequent Corner Restoration Found

Year of search 1994 By NLSM
Swain County Monument but determined
it was set wrong replaced with
Aluminum Rod monument

Bearing Trees, Reference Objects				
Species	<u>Spruce</u>	<u>Spruce</u>	<u>Spruce</u>	<u>Spruce</u>
Diameter	<u>5"</u>	<u>5"</u>	<u>5"</u>	<u>5"</u>
Bearing	<u>N75E</u>	<u>S8W</u>	<u>S34W</u>	<u>N60W</u>
Distance	<u>15.30</u>	<u>46.64</u>	<u>63.70</u>	<u>21.87</u>



Sketch

○ Corner ▨ F.S. Land

Relation of Evidence to Record Features Along Section Lines

Section line to sections _____
 Object _____
 Record distance _____
 Measured distance _____

Other Evidence

Describe evidence of use and occupation such as roads, fences, clearings, timber cutting lines, plantations, etc.. Cite source of testimony if any. _____

At time of search:

1. Did you have the record description?
 Yes No _____

2. How was search area located?
 Pacing, chaining, photos, maps,
 etc. Compass & chain

3. Man hours spent in search 12

4. Do you think additional search might recover evidence? Yes No _____

5. Signature [Signature]

Perpetuation Record

Monument and accessories established. Include brief description of area.
Pulled County monument & set 5/8" x 10' Aluminum Capped
Aluminum Rod monument from original evidence
Ties

5" Spruce S19W 54.80	5" spruce (dead) N37W 17.65
5" Spruce S20E 40.38	4" spruce North 4.50
5" Spruce N56E 26.64	Steel Sign Post South 1.05
5" spruce N07W 17.19	old County monument SAAE 0.40

Certified corner restoration certificate prepared: Yes No _____
 Filed in county records of Grand Rapids Date 7/19/94 County Document No. 454098
 Identified on aerial photo No. _____ Which is filed at _____

Index No. R-9
(Alphabetical-Numerical)

BOOM # 2 PAGE # 4 LAND CORNER RECORD
(RECTANGULAR SURVEYS)

79-7150-4 (Rev. 6/13/67)
GPO 502-127

T. 58N R. 25W Mer. N.F. CHIPPEWA County ITASCA State MN.
SECTION Corner common to sections 20, 21, 28 and 29

EXISTING SURVEYS

Original Government Survey

Year surveyed 1873, FEB By CRIFFEN
Original monument WOOD POST
(Wood post, stone, pile of stones, pipe, etc.)

Bearing Trees

Species _____
Diameter _____
Bearing _____
Distance _____
Monumental trees

Original Evidence Found

Year of search 1978 By STEFAN & OLESEN
Monument found REPLACEMENT POST (STAKE)
FALLEN

Original Bearing Trees Found

Species RED PINE RED PINE W. PINE
FALLEN SNAG FALLEN SNAG ROOTS
Diameter _____
Bearing S88W S77°E N80°W
Distance 180.8' 238.3' 187.5'

Subsequent Corner Restoration

Year surveyed _____ By _____
Where filed or recorded _____
Monument _____
(Original, concrete post, iron rod, etc.)

Evidence of Subsequent Corner Restoration Found

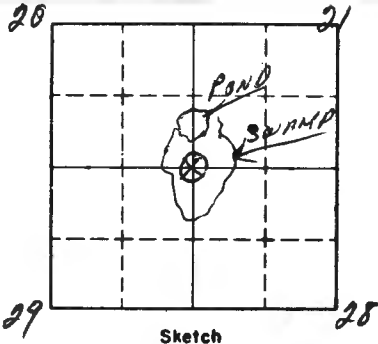
Year of search _____ By _____

Bearing Trees, Reference Objects

Species _____
Diameter _____
Bearing _____
Distance _____

Bearing Trees, Reference Objects

Relation of Evidence to Record Features Along Section Lines



Section line to sections _____
 Object _____
 Record distance _____
 Measured distance _____

Other Evidence

Describe evidence of use and occupation such as roads, fences, clearings, timber cutting lines, plantations, etc.. Cite source of testimony if any. F.S. LOCATION POSTER ON 3" B. SPRUCE JUST NORTH OF 2" X 2" STAKE

At time of search:

1. Did you have the record description?

Yes No

2. How was search area located?

Pacing, chaining, photos, maps, etc.

3. Man hours spent in search 2 Hr.

4. Do you think additional search might recover evidence? Yes No

5. Signature M.E. Shea

Perpetuation Record

Monument and accessories established. Include brief description of area. _____

Certified corner restoration certificate prepared: Yes No

Filed in county records at _____ Date _____ County Document No. _____

Identified on aerial photo No. _____ Which is filed at _____

Index No. R-13
(Alphabetical - Numerical)LAND CORNER RECORD
(RECTANGULAR SURVEYS)

R9-7150-4 (Rev. 6/13/67)

GPO 802-127

T. 58N R. 25W 4th Mer. N.F. Chippewa County Itasca State Mn
Section Corner common to sections 21, 22, 27 and 28

EXISTING SURVEYS

Original Government Survey

Year surveyed 1875
Original monument wood post
(Wood post, stone, pile of stones, pipe, etc.)

Bearing Trees

Species	<u>Spruce</u>	<u>W. Birch</u>	<u>Spruce</u>	<u>Spruce</u>
Diameter	<u>12"</u>	<u>8"</u>	<u>10"</u>	<u>10"</u>
Bearing	<u>N30°W</u>	<u>N62°E</u>	<u>S41°E</u>	<u>S72°W</u>
Distance	<u>15.84'</u>	<u>13.20'</u>	<u>15.18'</u>	<u>21.12'</u>

Subsequent Corner Restoration

Year surveyed 1979 By Itasca County
Where filed or recorded _____
Monument County monument
(Original, concrete base, iron rod, etc.)

Bearing Trees, Reference Objects

Species	<u>1919 Spruce</u>	<u>1919 Spruce</u>	<u>Spruce</u>	<u>Spruce</u>
Diameter	<u>3"</u>	<u>3"</u>	<u>8"</u>	<u>8"</u>
Bearing	<u>S17°W</u>	<u>S50½°E</u>	<u>N27°W</u>	<u>S84°W</u>
Distance	<u>32.80'</u>	<u>36.20'</u>	<u>19.25'</u>	<u>9.56'</u>

Spruce, 8", S59°E, 15.50' "x" rock, N, 47.40'

Original Evidence Found

Year of search 1919 By B. C. Craig
Monument found Found one Gault Spruce

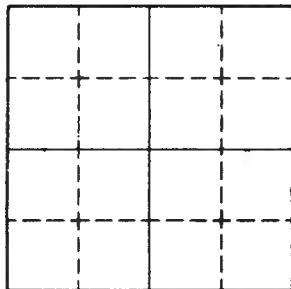
Original Bearing Trees Found

Species	<u>Spruce</u>	<u>Spruce</u>	<u>Pine stp</u>	<u>Spruce</u>
Diameter	<u>3"</u>	<u>3"</u>	<u>8"</u>	<u>3"</u>
Bearing	<u>S17½°W</u>	<u>N71½°W</u>	<u>N44½°E</u>	<u>S50½°E</u>
Distance	<u>32.8'</u>	<u>42.5'</u>	<u>36.2'</u>	<u>36.2'</u>

Evidence of Subsequent Corner Restoration Found

Year of search _____ By _____

Bearing Trees, Reference Objects



Sketch

○ Corner F.S. Land

Relation of Evidence to Record Features Along Section Lines

Section line to sections _____
 Object _____
 Record distance _____
 Measured distance _____

Other Evidence

Describe evidence of use and occupation such as roads, fences, clearings, timber cutting lines, plantations, etc.. Cite source of testimony if any. See also BK1 Pg 72 & BK 2 Pg 77

At time of search:

1. Did you have the record description?
 Yes _____ No _____

2. How was search area located?
 Pacing, chaining, photos, maps,
 etc. _____

3. Man hours spent in search _____

4. Do you think additional search might
 recover evidence? Yes _____ No _____

5. Signature _____

Perpetuation Record

Monument and accessories established. Include brief description of area. 1/13/85
B. Aske & G. Robertson: Recovered a 1 1/4" dia. iron pipe with a 3" dia. aluminum cap stamped as shown:
 1979 Spruce (dead), 9.1", S60°E, 15.71'
 1979 Spruce (dead), 8.8", S89°W, 9.86'
 1979 Spruce, 7.6", N20°W, 19.74'
 1979 "x" rock, 8"x2.0", North, 47.40'
 1979 Spruce, 7.1", S22°W, 32.66'
 New Spruce, 6.2", S45°E, 48.19'

T58N
 21 | 22
 27 | 28
 R25W
 1979

up 1.2 ft.

Certified corner restoration certificate prepared: Yes _____ No _____
 Filed in county records at _____ Date _____ County Document No. _____
 Identified on aerial photo No. _____ Which is filed at _____

Index No. R-15/16
(Alphabetical - Numerical)

LAND CORNER RECORD
(RECTANGULAR SURVEYS)

R9-7150-4 (Rev. 6/13/67)
 GPO 809-127

T. 58N R. 26W 4th P. Mer. N.F. Chippewa County Itasca State Minnesota
Mcander Corner No. 37 Corner common to sections 22 and 27

EXISTING SURVEYS

Original Government Survey
 Year surveyed March 19, 1873 El: W. Griffin
 Original monument Spruce Tree (marked)
(wood post, stone, pile of stones, pipe, etc.)

Bearing Trees

Species	<u>W. Birch</u>	<u>W. Birch</u>
Diameter	<u>10 in</u>	<u>14 in</u>
Bearing	<u>N 88° W</u>	<u>S 40° W</u>
Distance	<u>39 lks</u>	<u>8 lks</u>
	<u>25.74 ft</u>	<u>5.28 ft</u>

Original Evidence Found
 Year of search _____ By _____
 Monument found _____

Original Bearing Trees Found

Species	_____	_____
Diameter	_____	_____
Bearing	_____	_____
Distance	_____	_____

Subsequent Corner Restoration
 Year surveyed _____ By _____
 Where filed or recorded _____
 Monument _____
(Original, concrete post, iron rod, etc.)

See Book 2, PP 76
Book 3, PP 24

Evidence of Subsequent Corner Restoration Found
 Year of search Dec 22, 1924 By Whitehorn
Found 1924 GLO Monument

Bearing Trees, Reference Objects

Species	_____
Diameter	_____
Bearing	_____
Distance	_____

Bearing Trees, Reference Objects

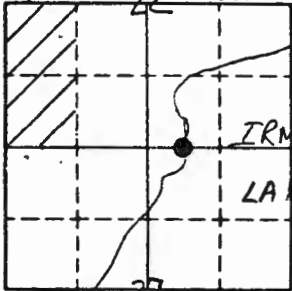
<u>1956 Birch Sp</u>	<u>Birch</u>	<u>W. Spruce</u>	<u>1924 N. Pine</u>
_____	<u>11.2 in</u>	<u>7.5 in</u>	<u>18.0 in</u>
<u>S 46° 57' W</u>	<u>N 23° 11' W</u>	<u>S 35° 57' W</u>	<u>S 76° 36' W</u>
<u>26.74</u>	<u>8.23 ft</u>	<u>86.91 ft</u>	<u>99.92 ft</u>

R-15/16

T58N

22

R26W



Sketch

○ Corner ▨ F.S. Land

Relation of Evidence to Record Features Along Section Lines

Section line to sections	_____	_____	_____	_____
Object	_____	_____	_____	_____
Record distance	_____	_____	_____	_____
Measured distance	_____	_____	_____	_____

Other Evidence

Describe evidence of use and occupation such as roads, fences, clearings, timber cutting lines, plantations, etc.. Cite source of testimony if any.

At time of search:

1. Did you have the record description?

Yes _____ No _____

2. How was search area located?

Pacing, chaining, photos, maps, etc.

3. Man hours spent in search _____

4. Do you think additional search might recover evidence? Yes _____ No _____

Perpetuation Record

Monument and accessories established. Include brief description of area.

Certified corner restoration certificate prepared: Yes No _____

Filed in county records of _____ Date _____ County Document No. _____

Handwritten signature

Index No. R-13/19
(Alphabetical - Numerical)

LAND CORNER RECORD
(RECTANGULAR SURVEYS)

R9-7150-4 (Rev. 6/13/67)
 GPO 802-127

T. 58N R. 26W 4th P. Mer. N.F. Chippewa County Itasca State Minnesota
 Meander Corner No. 35 corner common to sections 23 and 26

EXISTING SURVEYS

Original Government Survey

Year surveyed _____
 Original monument _____
(Wood post, stone, pile of stones, pipe, etc.)

Bearing Trees

Species _____
 Diameter _____
 Bearing _____
 Distance _____

Original Evidence Found

Year of search _____ By _____
 Monument found _____

Original Bearing Trees Found

Species _____
 Diameter _____
 Bearing _____
 Distance _____

Subsequent Corner Restoration

Year surveyed 1924 By GLO
 Where filed or recorded _____
 Monument _____
(Original, concrete post, man rod, etc.)

See Book 2, pp 27
Book 3, pp 24

Evidence of Subsequent Corner Restoration Found

Year of search Dec 20 1912 By Whitman
Find GLO Monument under 2.0 ft of water

Bearing Trees, Reference Objects

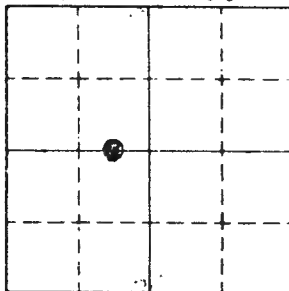
Species _____
 Diameter _____
 Bearing _____
 Distance _____

Bearing Trees, Reference Objects	1924 W. Pine	1924 W. Pine	1924 W. Pine
Species	Orig W. Pine	1924 W. Pine	1924 W. Pine
Diameter	28.5 in	25.4 in	24.0 in
Bearing	S78° 12' E	N46° 55' E	S16° 0' E
Distance	19.76 ft	19.85 ft	42.32 ft

?-18/19

T58N

R26W



Sketch

○ Corner ▨ F.S. Land

Relation of Evidence to Record Features Along Section Lines

Section line to sections _____

Object _____

Record distance _____

Measured distance _____

Other Evidence

Describe evidence of use and occupation such as roads, fences, clearings, timber cutting lines, plantations, etc.. Cite source of testimony if any. _____

At time of search:

1. Did you have the record description?

Yes _____ No _____

2. How was search area located?

Pacing, chaining, photos, maps, etc. _____

3. Man hours spent in search _____

4. Do you think additional search might recover evidence? Yes _____ No _____

Perpetuation Record

Monument and accessories established. Include brief description of area. _____

Certified corner restoration certificate prepared Yes No _____

Filed in county records of _____ Date _____ County Document No _____

Index No. R-21

(Alphabetical - Sequential)

LAND CORNER RECORD
(RECTANGULAR SURVEYS)

R9-7100-4 (Rev. 6/13/67)

GPO 802-127

T. 58 R. 25 4th Mer. N.F. Chippewa County 23 24 26 State 25
Corner common to sections 23 24 26 and 25

EXISTING SURVEYS

Original Government Survey

Year surveyed _____

Original monument _____
(Wood post, stone, pile of stones, pipe, etc.)

Bearing Trees

Species _____

Diameter _____

Bearing _____

Distance _____

Subsequent Corner Restoration

Year surveyed Early 70's? By comty

Where filed or recorded _____

Monument iron post with brass cap
(Original, concrete post, iron rod, etc.)

Bearing Trees, Reference Objects

Species Aspen Aspen Aspen AspenDiameter 6" 5" 6" 7"Bearing S 25 E S 22 W N 80 W N 08 EDistance 16.88' 16.25' 14.22' 28.86'

Original Evidence Found

Year of search _____ By _____

Monument found _____

Original Bearing Trees Found

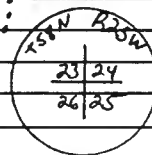
Species _____

Diameter _____

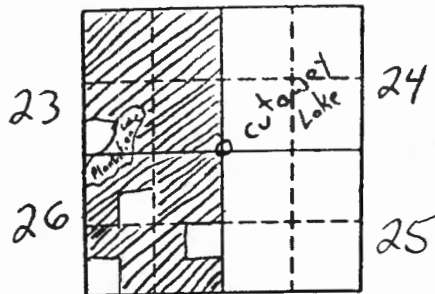
Bearing _____

Distance _____

Evidence of Subsequent Corner Restoration Found

Year of search 1983 By B. Ausk G. Robertson O. HarmanFound Brass cap stapd:Four BT's still standing.The SE aspen is dead

Bearing Trees, Reference Objects



Sketch

O Corner ▨ F.S. Land

Relation of Evidence to Record Features Along Section Lines

Section line to sections _____

Object _____

Record distance _____

Measured distance _____

Other Evidence

Describe evidence of use and occupation such as roads, fences, clearings, timber cutting lines, plantations, etc.. Cite source of testimony if any. _____

Perpetuation Record

Monument and accessories established. Include brief description of area. _____

At time of search:

1. Did you have the record description?

Yes _____ No _____

2. How was search area located?

Pacing, chaining, photos, maps, etc. _____

3. Man hours spent in search _____

4. Do you think additional search might recover evidence? Yes _____ No _____

5. Signature _____

Certified corner restoration certificate prepared: Yes _____ No _____

Filed in county records of _____ Date _____ County Document No. _____

Identified on aerial photo No. _____ Which is filed at _____

Index No. R15-5
(Alphabetical - Numerical)LAND CORNER RECORD
(RECTANGULAR SURVEYS)

R9-7150-4 (Rev. 6/13/67)

GPO 502-127

T. S&N R. 25W4Mer. N.F. ChippewaCounty ItascaState MinnesotaLine tree

Corner common to sections _____, _____, _____, _____, _____, _____, _____, _____

30 and 29

EXISTING SURVEYS

Original Government Survey

Year surveyed 1873Original monument Tree
(Wood post, stone, pile of stones, pipe, etc.)

Bearing Trees

Species _____
 Diameter _____
 Bearing _____
 Distance _____

Subsequent Corner Restoration

Year surveyed 1994 By Northern Lights STMWhere filed or recorded Itasca CountyMonument 3/4" x 5' Aluminum Rod w
(Original, concrete post, iron rod, etc.)Aluminum Cap

Bearing Trees, Reference Objects

Species	<u>Oak</u>	<u>Oak</u>	<u>Maple</u>
Diameter	<u>12"</u>	<u>5"</u>	<u>5"</u>
Bearing	<u>N40W</u>	<u>S34W</u>	<u>S40E</u>
Distance	<u>15.23</u>	<u>24.31</u>	<u>21.69</u>

Original Evidence Found

Year of search 1994 By Northern Lights STMMonument found Line tree

Original Bearing Trees Found

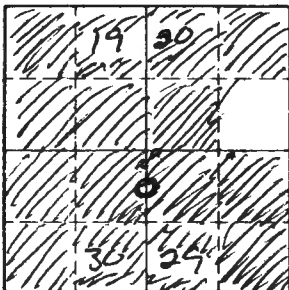
Species _____
 Diameter _____
 Bearing _____
 Distance _____

Evidence of Subsequent Corner Restoration Found

Year of search _____ By _____

Bearing Trees, Reference Objects

Species			
Diameter			
Bearing			
Distance			



Sketch

○ Corner ▨ F.S. Land

Relation of Evidence to Record Features Along Section Lines

Section line to sections 29430
 Object NW 29
 Record distance 821.70
 Measured distance 786.34

Other Evidence

Describe evidence of use and occupation such as roads, fences, clearings, timber cutting lines, plantations, etc.. Cite source of testimony if any.

At time of search:

1. Did you have the record description?

Yes No

2. How was search area located?

Pacing, chaining, photos, maps,

etc. Chain & compass
GPS

3. Man hours spent in search 20

4. Do you think additional search might recover evidence? Yes No

5. Signature [Signature]

Perpetuation Record

Monument and accessories established. Include brief description of area.

Sound snag of original 30" W. Pine line tree drove
an aluminum red monument in center of same
referenced with following:

10" Oak N40W 1523
5" Oak S34W 2431
5" Maple S40E 21.69

Certified corner restoration certificate prepared: Yes No

Filed in county records at Grand Rapids Date 7/19/94 County Document No. 459091

Identified on aerial photo No. _____ Which is filed at _____

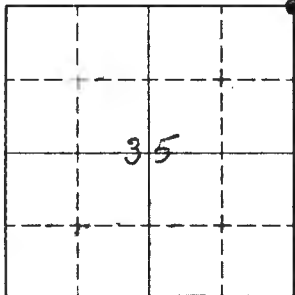
Index No. V-21
(Alphabetical - Numerical)LAND CORNER RECORD
(RECTANGULAR SURVEYS)

RS-5880-11 (5/13/84)

T. 58N R. 25W 4th P Mer. N.F. Chippewa County Itasca State Minnesota
Section Corner common to sections 25, 26, 35 and 36

EXISTING SURVEYS

Original Government Survey	Original Evidence Found
Year surveyed _____ Original monument _____ <small>(Wood post, stone, pile of stones, pipe, etc.)</small>	Year of search _____ By _____ Monument found _____
<p style="text-align: center;">Bearing Trees</p> Species _____ Diameter _____ Bearing _____ Distance _____	<p style="text-align: center;">Original Bearing Trees Found</p> Species _____ Diameter _____ Bearing _____ Distance _____
Subsequent Corner Restoration	Evidence of Subsequent Corner Restoration Found
Year surveyed _____ By _____ Where filed or recorded _____ Monument _____ <small>(Original, concrete post, iron rod, etc.)</small>	Year of search _____ By _____ _____ _____ _____ _____
<p style="text-align: center;">Bearing Trees, Reference Objects</p> Species _____ Diameter _____ Bearing _____ Distance _____	_____ _____ _____ _____



Sketch

○ Corner ▨ F.S. Land

Relation of Evidence to Record Features Along Section Lines

Section line to sections _____
 Object _____
 Record distance _____
 Measured distance _____

Other Evidence

Describe evidence of use and occupation such as roads, fences, clearings, timber cutting lines, plantations, etc.. Cite source of testimony if any. _____

No evidence of corner found at time of search.

1-6-65

At time of search:

1. Did you have the record description?

Yes _____ No X

2. How was search area located?

Pacing, chaining, photos, maps, etc. Pacing, photos

3. Man hours spent in search _____

1 hour

4. Do you think additional search might recover evidence? Yes X No _____

5. Signature J. P. Gorman

Perpetuation Record

Monument and accessories established. Include brief description of area. _____

Certified corner restoration certificate prepared: Yes _____ No _____

Filed in county records at _____ Date _____ County Document No. _____

Identified on aerial photo No. _____ Which is filed at _____

Index No. VW-25
(Alphabetical - Numerical)

LAND CORNER RECORD
(RECTANGULAR SURVEYS)

R9-7160-4 (Rev. 6/13/67)
GPO 602-127

T. 58 R. 25 4th Mer. N.F. _____ County _____ State _____
MC Corner common to sections 30, 31, 25 and 36

EXISTING SURVEYS

Original Government Survey

Year surveyed ?

Original monument wood post
(wood post, stone, pile of stones, pipe, etc.)

Bearing Trees

Species	<u>Willow</u>	<u>Fir</u>	_____	_____
Diameter	<u>6"</u>	<u>6"</u>	_____	_____
Bearing	<u>S 58 W</u>	<u>S 60 E</u>	_____	_____
Distance	<u>20 lks</u>	<u>38 lks</u>	_____	_____

Original Evidence Found

Year of search _____ By _____

Monument found _____

Original Bearing Trees Found

Species	_____	_____	_____	_____
Diameter	_____	_____	_____	_____
Bearing	_____	_____	_____	_____
Distance	_____	_____	_____	_____

Subsequent Corner Restoration

Year surveyed _____ By _____

Where filed or recorded _____

Monument _____
(Original, concrete post, iron rod, etc.)

Evidence of Subsequent Corner Restoration Found

Year of search 1983 By B. A.usk G. Robertson Arthur
D. Heiman Found brass cap stapl

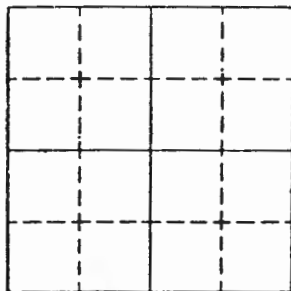
530
MC 531

Bearing Trees, Reference Objects

Species	_____	_____	_____	_____
Diameter	_____	_____	_____	_____
Bearing	_____	_____	_____	_____
Distance	_____	_____	_____	_____

Bearing Trees, Reference Objects

Species	<u>Ash</u>	_____	_____	_____
Diameter	<u>7"</u>	_____	_____	_____
Bearing	<u>S 13° E</u>	_____	_____	_____
Distance	<u>98.9'</u>	_____	_____	_____



Sketch

Corner F.S. Land

Relation of Evidence to Record Features Along Section Lines

Section lines to sections _____
Object _____
Record distance _____
Measured distance _____

Other Evidence

Describe evidence of use and occupation such as roads, fences, clearings, timber cutting lines, plantations, etc.. Cite source of testimony if any. Corner is on the E. side of Upper Hansons Lakes. There is a driveway just about 50' E. of the corner.

At time of search:

1. Did you have the record description?

Yes _____ No _____

2. How was search area located?

Pacing, chaining, photos, maps, etc. _____

3. Man hours spent in search _____

4. Do you think additional search might recover evidence? Yes _____ No _____

5. Signature _____

Perpetuation Record

Monument and accessories established. Include brief description of area. _____

Certified corner restoration certificate prepared: Yes _____ No _____

Filed in county records at _____ Date _____ County Document No. _____

Identified on aerial photo No. _____ Which is filed at _____

Index No. X-21
(Alphabetical - Numerical)

BOOK # 1
PAGE # 1

LAND CORNER RECORD
(RECTANGULAR SURVEYS)

RS-5680-11 (8/78/78)

T. 58 N R. 25 W 4th P Mer. N.F. Chippewa County Itasca State Minnesota
1/4 Corner common to sections 35 and 36

EXISTING SURVEYS

Original Government Survey

Year surveyed _____
Original monument _____
(Wood post, stone, pile of stones, pipe, etc.)

Bearing Trees

Species Weeds Field Wash
Diameter _____
Bearing _____
Distance _____

Original Evidence Found

Year of search _____ By _____
Monument found _____

Original Bearing Trees Found

Species _____
Diameter _____
Bearing _____
Distance _____

Subsequent Corner Restoration

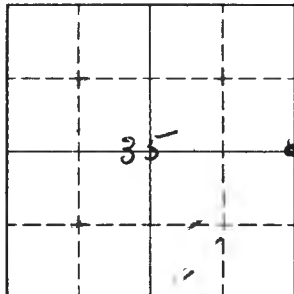
Year surveyed _____ By _____
Where filed or recorded _____
Monument _____
(Original, concrete post, iron rod, etc.)

Bearing Trees, Reference Objects

Species _____
Diameter _____
Bearing _____
Distance _____

Evidence of Subsequent Corner Restoration Found

Year of search _____ By _____



Sketch

○ Corner ▨ F.S. Land

Relation of Evidence to Record Features Along Section Lines

Section line to sections _____
 Object _____
 Record distance _____
 Measured distance _____

Other Evidence

Describe evidence of use and occupation such as roads, fences, clearings, timber cutting lines, plantations, etc.. Cite source of testimony if any. _____

Opp. Corner consists of an old scribed tamarack post (possible CCC work), and a F.S. tag. A blue paint line runs north and south from the corner.

1-6-65

At time of search:

1. Did you have the record description?

Yes _____ No X

2. How was search area located?

Pacing, chaining, photos, maps, etc. *Photos, Pacing, searching*

3. Man hours spent in search _____

1 hour

4. Do you think additional search might recover evidence? Yes _____ No X

5. Signature G. R. Jahnke

Perpetuation Record

Monument and accessories established. Include brief description of area. _____

Certified corner restoration certificate prepared: Yes _____ No _____

Filed in county records at _____ Date _____ County Document No. _____

Identified on aerial photo No. _____ Which is filed at _____

Index No. Y-16

(Alphabetical - Numerical)

LAND CORNER RECORD
(RECTANGULAR SURVEYS)

RS-5880-11 (5/12/81)

T. 58 N R. 25 W 4th P Mer. N.F. Chippewa County Itasca State Minnesota~~1/16~~ 1/16 Corner common to sections 34 and _____
South-east

EXISTING SURVEYS

Original Government Survey

Year surveyed _____ By _____

Original monument _____
(Wood post, stone, pile of stones, pipe, etc.)

Bearing Trees

Species _____

Diameter _____

Bearing _____

Distance _____

Original Evidence Found

Year of search _____ By _____

Monument found _____

Original Bearing Trees Found

Species _____

Diameter _____

Bearing _____

Distance _____

Subsequent Corner Restoration

Year surveyed _____ By _____

Where filed or recorded _____

Monument _____
(Original, concrete post, wire rod, etc.)

Bearing Trees, Reference Objects

Species _____

Diameter _____

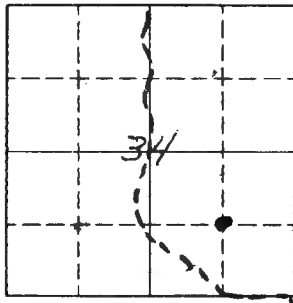
Bearing _____

Distance _____

Evidence of Subsequent Corner Restoration Found

Year of search _____ By _____

Relation of Evidence to Record Features Along Section Lines



Sketch

○ Corner ▨ F.S. Land

Section line to sections _____
 Object _____
 Record distance _____
 Measured distance _____

Other Evidence

Describe evidence of use and occupation such as roads, fences, clearings, timber cutting lines, plantations, etc.. Cite source of testimony if any. _____

Apex corner consists of a F.S. tag. A blue paint line runs north and south from the corner. An old brushed out line and red paint line run east from the corner.

1-6-65

At time of search:

1. Did you have the record description?

Yes _____ No X

2. How was search area located?

Pacing, chaining, photos, maps, etc. Pacing, photo

searching.

3. Man hours spent in search _____

3/4 hour

4. Do you think additional search might recover evidence? Yes _____ No X

5. Signature J.P. Gorman

Perpetuation Record

Monument and accessories established. Include brief description of area. _____

Certified corner restoration certificate prepared: Yes _____ No _____

Filed in county records at _____ Date _____ County Document No. _____

Identified on aerial photo No. _____ Which is filed at _____

Index No. Y-21 Y-21
(Alphabetical - Numerical)

LAND CORNER RECORD
(RECTANGULAR SURVEYS)

R9-5680-11 (5/12/81)

T. 58N R. 25W Mer. N.F. Chippewa County Itasca State Minnesota
South 1/16 Corner common to sections 35 and 36

EXISTING SURVEYS

Original Government Survey

Original Evidence Found

Year surveyed _____
Original monument _____
(Wood post, stone, pile of stones, pipe, etc.)

Year of search _____ By _____
Monument found _____

Bearing Trees

Original Bearing Trees Found

Species _____
Diameter _____
Bearing _____
Distance _____

Species _____
Diameter _____
Bearing _____
Distance _____

Subsequent Corner Restoration

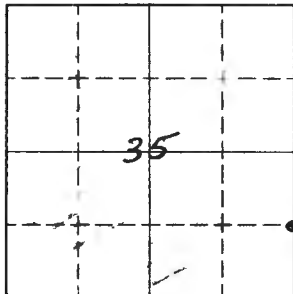
Evidence of Subsequent Corner Restoration Found

Year surveyed _____ By _____
Where filed or recorded _____
Monument _____
(Original, concrete post, iron rod, etc.)

Year of search _____ By _____

Bearing Trees, Reference Objects

Species _____
Diameter _____
Bearing _____
Distance _____



Sketch

○ Corner ▨ F.S. Land

Relation of Evidence to Record Features Along Section Lines

Section line to sections _____
 Object _____
 Record distance _____
 Measured distance _____

Other Evidence

Describe evidence of use and occupation such as roads, fences, clearings, timber cutting lines, plantations, etc.. Cite source of testimony if any. _____

A F.S. tag placed on an aspen tree. A blue paint line runs north from corner and east from corner.

1-6-65

At time of search:

1. Did you have the record description?

Yes _____ No

2. How was search area located?

Pacing, chaining, photos, maps,

etc. *Photos, pacing*

3. Man hours spent in search _____

1 hour

4. Do you think additional search might

recover evidence? Yes _____ No

5. Signature *J. P. Thomas*

Perpetuation Record

Monument and accessories established. Include brief description of area. _____

Certified corner restoration certificate prepared: Yes _____ No _____

Filed in county records at _____ Date _____ County Document No. _____

Identified on aerial photo No. _____ Which is filed at _____

Index No. Y2-17
(Alphabetical - Numerical)

*Book # 1
PAGE # 25*

LAND CORNER RECORD
(RECTANGULAR SURVEYS)

RS-5680-11 (5/12/84)

T. 58N R. 25W Mer. N.F. Chippewa County Itasca State Minnesota
Meander Corner common to sections 34 and 35

Did not find

EXISTING SURVEYS

Original Government Survey

Year surveyed _____
Original monument _____
(Wood post, stone, pile of stones, pipe, etc.)

Bearing Trees

Species _____
Diameter _____
Bearing _____
Distance _____

Subsequent Corner Restoration

Year surveyed _____ By _____
Where filed or recorded _____
Monument _____
(Original, concrete post, iron rod, etc.)

Bearing Trees, Reference Objects

Species _____
Diameter _____
Bearing _____
Distance _____

Original Evidence Found


Year of search _____ By _____
Monument found _____

Original Bearing Trees Found

Species _____
Diameter _____
Bearing _____
Distance _____

Evidence of Subsequent Corner Restoration Found

Year of search _____ By _____



Sketch

○ Corner ▨ F.S. Land

Relation of Evidence to Record Features Along Section Lines

Section line to sections _____

Object _____

Record distance _____

Measured distance _____

Other Evidence

Describe evidence of use and occupation such as roads, fences, clearings, timber cutting lines, plantations, etc.. Cite source of testimony if any. _____

No evidence of meander corner found. A blue line painted up to Skeeter Lake.

At time of search:

1. Did you have the record description?

Yes _____ No X

2. How was search area located?

Pacing, chaining, photos, maps, etc. Chaining, photos

3. Man hours spent in search 1/2

4. Do you think additional search might recover evidence? Yes _____ No X

5. Signature J.D. Gorme

Perpetuation Record

Monument and accessories established. Include brief description of area. _____

Certified corner restoration certificate prepared: Yes _____ No _____

Filed in county records at _____ Date _____ County Document No. _____

Identified on aerial photo No. _____ Which is filed at _____

T. 58 N R. 25 W 1/4 Mer. N.F. 4th P Chippewa County Itasca State Minnesota
Corner common to sections 34 and 3

EXISTING SURVEYS

Original Government Survey

Year surveyed _____
Original monument _____
(Wood post, stone, pile of stones, pipe, etc.)

Bearing Trees
Species Red Field Wash
Diameter _____
Bearing _____
Distance _____

Subsequent Corner Restoration

Year surveyed _____ By _____
Where filed or recorded _____
Monument _____
(Original, concrete post, iron rod, etc.)

Bearing Trees, Reference Objects

Species _____
Diameter _____
Bearing _____
Distance _____

Original Evidence Found

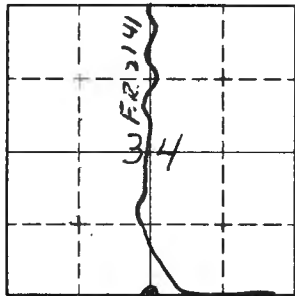
Year of search _____ By _____
Monument found _____

Original Bearing Trees Found

Species _____
Diameter _____
Bearing _____
Distance _____

Evidence of Subsequent Corner Restoration Found

Year of search 1964 By Stejskal & Gorman
Itasca Co. Re Survey
Brass cap.



Sketch

○ Corner ▨ F.S. Land

Relation of Evidence to Record Features Along Section Lines

Section line to sections _____
 Object _____
 Record distance _____
 Measured distance _____

Other Evidence

Describe evidence of use and occupation such as roads, fences, clearings, timber cutting lines, plantations, etc.. Cite source of testimony if any. _____

*County brass cap on iron pipe and F.S. tag
 on tree. Orange paint line running E-W.
 12-22-64*

At time of search:

1. Did you have the record description?

Yes _____ No No

2. How was search area located?

Pacing, chaining, photos, maps,
 etc. photos & searching

3. Man hours spent in search 1/4

4. Do you think additional search might
 recover evidence? Yes _____ No X

5. Signature J-D Gorman

Perpetuation Record

Monument and accessories established. Include brief description of area. _____

Certified corner restoration certificate prepared: Yes _____ No _____

Filed in county records at _____ Date _____ County Document No. _____

Identified on aerial photo No. _____ Which is filed at _____

Index No. 2-16
(Alphabetical - Numerical)

LAND CORNER RECORD
(RECTANGULAR SURVEYS)

RS-5680-11 (5/12/81)

T. 58N R. 25W 4th P Mer. N.F. Chippewa County Iowa State Minnesota
East 1/16 Corner common to sections 34 and 3

EXISTING SURVEYS

Original Government Survey

Year surveyed _____
Original monument _____
(Wood post, stone, pile of stones, pipe, etc.)

Bearing Trees

Species _____
Diameter _____
Bearing _____
Distance _____

Subsequent Corner Restoration

Year surveyed _____ By _____
Where filed or recorded _____
Monument _____
(Original, concrete post, iron rod, etc.)

Bearing Trees, Reference Objects

Species _____
Diameter _____
Bearing _____
Distance _____

Original Evidence Found

Year of search _____ By _____
Monument found _____

Original Bearing Trees Found

Species _____
Diameter _____
Bearing _____
Distance _____

Evidence of Subsequent Corner Restoration Found

Year of search _____ By _____

Index No. 7-17
(Alphabetical - Numerical)

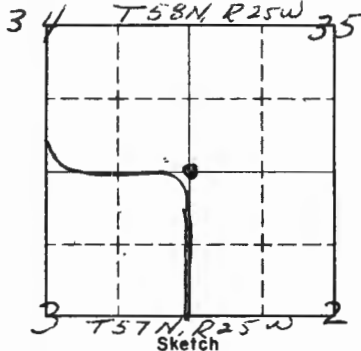
LAND CORNER RECORD
(RECTANGULAR SURVEYS)

RS-5680-11 (5/12/84)

T. 58N R. 27W 25W 4th P. Mer. N.F. Chippewa County Itasca State Minnesota
 Section _____ Corner common to sections 34, 35, 2 and 3

EXISTING SURVEYS

Original Government Survey	Original Evidence Found
Year surveyed _____ Original monument _____ <small>(Wood post, stone, pile of stones, pipe, etc.)</small>	Year of search _____ By _____ Monument found _____
<p style="text-align: center;">Bearing Trees</p> Species _____ Diameter _____ Bearing _____ Distance _____	<p style="text-align: center;">Original Bearing Trees Found</p> Species _____ Diameter _____ Bearing _____ Distance _____
<p style="text-align: center;">Subsequent Corner Restoration</p>	<p style="text-align: center;">Evidence of Subsequent Corner Restoration Found</p>
Year surveyed _____ By _____ Where filed or recorded _____ Monument _____ <small>(Original, concrete post, iron rod, etc.)</small>	Year of search <u>1964</u> By <u>Stejskal & Gorman</u> <u>Itasca County</u> <u>Brass cap</u>
<p style="text-align: center;">Bearing Trees, Reference Objects</p> Species _____ Diameter _____ Bearing _____ Distance _____	<p style="text-align: center;">Maple Maple Balsam</p>



○ Corner ▨ F.S. Land

Relation of Evidence to Record Features Along Section Lines

Section line to sections _____
 Object _____
 Record distance _____
 Measured distance _____

Other Evidence

Describe evidence of use and occupation such as roads, fences, clearings, timber cutting lines, plantations, etc.. Cite source of testimony if any. _____

N.E. of County Road 49 curve. Brass cap on iron pipe and
F. S. location tag on Basswood tree. Blue paint line running
N. and E. from brass cap. 12-22-64

At time of search:

1. Did you have the record description?

Yes _____ No X

2. How was search area located?

Pacing, chaining, photos, maps,
 etc. Photos & Searching

3. Man hours spent in search 1/4

4. Do you think additional search might
 recover evidence? Yes _____ No X

5. Signature J. D. Thomas

Perpetuation Record

Monument and accessories established. Include brief description of area. _____

Certified corner restoration certificate prepared: Yes _____ No _____

Filed in county records at _____ Date _____ County Document No. _____

Identified on aerial photo No. _____ Which is filed at _____

NOT IN BOOK

T. 58N R. R25W 4th P. Mer. N.F. Chippewa County Itasca State Minnesota
Section _____ Corner common to sections 34, 35, 2 and 3

EXISTING SURVEYS

Original Government Survey

Year surveyed _____

Original monument _____
(Wood post, stone, pile of stones, pipe, etc.)

Bearing Trees

Species Need. Field Weh

Diameter _____

Bearing _____

Distance _____

Original Evidence Found

Year of search _____ By _____

Manument found _____

Original Bearing Trees Found

Species _____

Diameter _____

Bearing _____

Distance _____

Subsequent Corner Restoration

Year surveyed _____ By _____

Where filed or recorded _____

Monument _____
(Original, concrete post, iron rod, etc.)

Bearing Trees, Reference Objects

Species _____

Diameter _____

Bearing _____

Distance _____

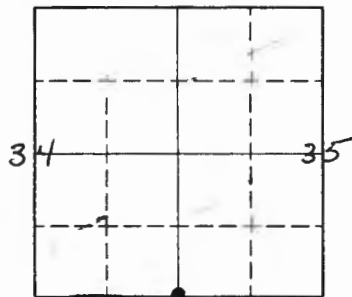
Evidence of Subsequent Corner Restoration Found

Year of segrch 1964 By Stejskal & Gorman

Itasca County

Brass cap

Maple Maple Balsam



Sketch

○ Corner ▨ F.S. Land

Relation of Evidence to Record Features Along Section Lines

Section line to sections _____
 Object _____
 Record distance _____
 Measured distance _____

Other Evidence

Describe evidence of use and occupation such as roads, fences, clearings, timber cutting lines, plantations, etc.. Cite source of testimony if any. _____

N.E. of County Road 49 curve, Brass cap.
 on iron pipe, and F.S. location tag on basswood
 tree. Blue paint line running N and S from
 brass cap.

12-22-64

At time of search:

1. Did you have the record description?

Yes _____ No X

2. How was search area located?

Pacing, chaining, photos, maps,
 etc. Photos & searching

3. Man hours spent in search 1/4

4. Do you think additional search might
 recover evidence? Yes _____ No X

5. Signature J-D Gorman

Perpetuation Record

Monument and accessories established. Include brief description of area. _____

Certified corner restoration certificate prepared: Yes _____ No _____

Filed in county records at _____ Date _____ County Document No. _____

Identified on aerial photo No. _____ Which is filed at _____

Index No. 2 19
(Alphabetical - Numerical)

*NOT IN
BOOK*

LAND CORNER RECORD
(RECTANGULAR SURVEYS)

50

RS-5680-11 (5/28/74) *X*

T. 58N R. 25W Mer. N.F. 4th P Chippewa County Itasca State Minnesota
1/4 Corner common to sections 35 and 2

EXISTING SURVEYS

Original Government Survey

Year surveyed _____
Original monument _____
(Wood post, stone, pile of stones, pipe, etc.)

Bearing Trees
Species Needle Field Oak
Diameter _____
Bearing _____
Distance _____

Subsequent Corner Restoration

Year surveyed _____ By _____
Where filed or recorded _____
Monument _____
(Original, concrete post, iron rod, etc.)

Bearing Trees, Reference Objects

Species _____
Diameter _____
Bearing _____
Distance _____

Original Evidence Found

Year of search _____ By _____
Monument found _____

Original Bearing Trees Found

Species _____
Diameter _____
Bearing _____
Distance _____

Evidence of Subsequent Corner Restoration Found

Year of search 1964 By Stajka & Gorman
Itasca County Brass Cap

Balsam W. Brick



Sketch

Corner F.S. Land

Relation of Evidence to Record Features Along Section Lines

Section line to sections _____
Object _____
Record distance _____
Measured distance _____

Other Evidence

Describe evidence of use and occupation such as roads, fences, clearings, timber cutting lines, plantations, etc.. Cite source of testimony if any. _____

A brass cap set by Itasca county. A balsam and W. birch B.T. found. Placed F.S. location tag on a balsam tree. Blue paint line running E-W.

12-22-64

At time of search:

1. Did you have the record description?

Yes _____ No X

2. How was search area located?

Pacing, chaining, photos, maps, etc. chaining

3. Man hours spent in search 3/4

4. Do you think additional search might recover evidence? Yes _____ No X

5. Signature I. D. Gorman

Perpetuation Record

Monument and accessories established. Include brief description of area. _____

Certified corner restoration certificate prepared: Yes _____ No _____

Filed in county records at _____ Date _____ County Document No. _____

Identified on aerial photo No. _____ Which is filed at _____

Index No. 220
(Alphabetical - Numerical)

*Plot in
 Book*

LAND CORNER RECORD
(RECTANGULAR SURVEYS)

RS-5680-11 (6/12/60)

T. 58 N. R. 25 W. Mer. N.F. Chippewa County Itasca State Minnesota
Meander Corner common to sections 35 and 2

EXISTING SURVEYS

Original Government Survey

Year surveyed _____
 Original monument _____
(Wood post, stone, pile of stones, pipe, etc.)

Bearing Trees
 Species Needle leafed white
 Diameter _____
 Bearing _____
 Distance _____

Subsequent Corner Restoration

Year surveyed _____ By _____
 Where filed or recorded _____
 Monument _____
(Original, concrete post, iron rod, etc.)

Bearing Trees, Reference Objects

Species _____
 Diameter _____
 Bearing _____
 Distance _____

Original Evidence Found

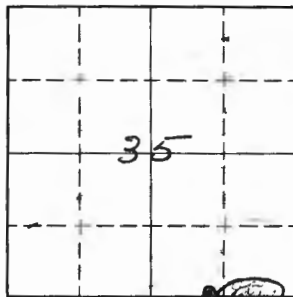
Year of search _____ By _____
 Monument found _____

Original Bearing Trees Found

Species _____
 Diameter _____
 Bearing _____
 Distance _____

Evidence of Subsequent Corner Restoration Found

Year of search 1964 By Styska & Gorman
Brass cap



T58N

Sketch *Topo to L.*

○ Corner F.S. Land

Relation of Evidence to Record Features Along Section Lines

Section line to sections _____
 Object _____
 Record distance _____
 Measured distance _____

Other Evidence

Describe evidence of use and occupation such as roads, fences, clearings, timber cutting lines, plantations, etc.. Cite source of testimony if any. _____

Brass cap set by Itasca County, F.S. location tag. Blue paint line running ~~NE~~ from brass cap

12-22-64

At time of search:

1. Did you have the record description?

Yes _____ No X

2. How was search area located?

Pacing, chaining, photos, maps, etc. Chaining, photos

3. Man hours spent in search 1/2

4. Do you think additional search might recover evidence? Yes _____ No X

5. Signature J. D. Gorman

Perpetuation Record

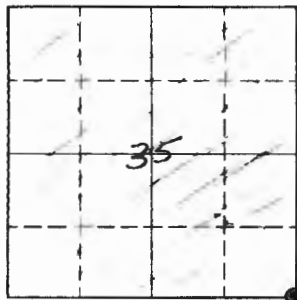
Monument and accessories established. Include brief description of area. _____

Perpetuate Record

Certified corner restoration certificate prepared: Yes _____ No _____

Filed in county records at _____ Date _____ County Document No. _____

Identified on aerial photo No. _____ Which is filed at _____



Sketch

○ Corner ▨ F.S. Land

Relation of Evidence to Record Features Along Section Lines

Section line to sections _____
Object _____
Record distance _____
Measured distance _____

Other Evidence

Describe evidence of use and occupation such as roads, fences, clearings, timber cutting lines, plantations, etc.. Cite source of testimony if any. _____

*A east-west brushed line exists, but
no brass cap found.*

1-8-65

At time of search:

1. Did you have the record description?

Yes _____ No X

2. How was search area located?

Pacing, chaining, photos, maps,

etc. photos

3. Man hours spent in search _____

1/2

4. Do you think additional search might

recover evidence? Yes X No _____

5. Signature

J. D. Loman

Perpetuation Record

Monument and accessories established. Include brief description of area. _____

Certified corner restoration certificate prepared: Yes _____ No _____

Filed in county records at _____ Date _____ County Document No. _____

Identified on aerial photo No. _____ Which is filed at _____