

Corner  
Restoration

T148N R28W Book 2

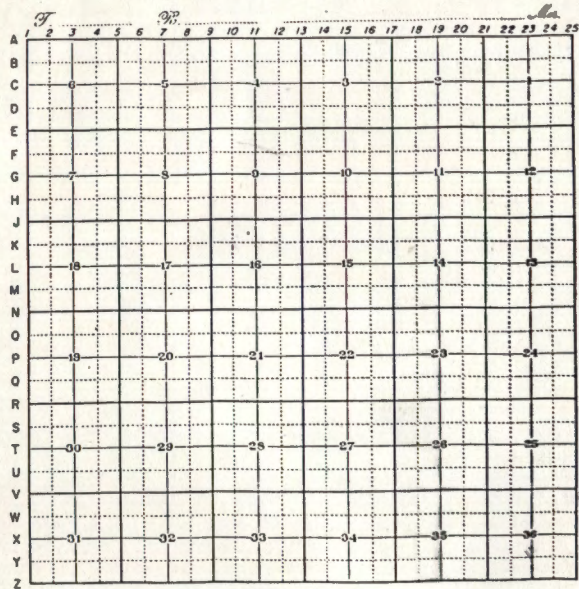
T148N R28W  
Book 2

TABLE VIII  
LINKS IN FEET, 10THS AND 100THS OF FEET

Links	Feet	Links	Feet	Links	Feet	Links	Feet	Links	Feet	Links	Feet
1	0.66	18	11.88	35	23.10	52	34.32	69	45.54	86	56.76
2	1.32	19	12.54	36	23.76	53	34.98	70	46.20	87	57.42
3	1.98	20	13.20	37	24.42	54	35.64	71	46.86	88	58.08
4	2.64	21	13.86	38	25.08	55	36.30	72	47.52	89	58.74
5	3.30	22	14.52	39	25.74	56	36.96	73	48.18	90	59.40
6	3.96	23	15.18	40	26.40	57	37.62	74	48.84	91	60.06
7	4.62	24	15.84	41	27.06	58	38.28	75	49.50	92	60.72
8	5.28	25	16.50	42	27.72	59	38.94	76	50.16	93	61.38
9	5.94	26	17.16	43	28.38	60	39.60	77	50.82	94	62.04
10	6.60	27	17.82	44	29.04	61	40.26	78	51.48	95	62.70
11	7.26	28	18.48	45	29.70	62	40.92	79	52.14	96	63.36
12	7.92	29	19.14	46	30.36	63	41.58	80	52.80	97	64.02
13	8.58	30	19.80	47	31.02	64	42.24	81	53.46	98	64.68
14	9.24	31	20.46	48	31.68	65	42.90	82	54.12	99	65.34
15	9.90	32	21.12	49	32.34	66	43.56	83	54.78	100	66.00
16	10.56	33	21.78	50	33.00	67	44.22	84	55.44	101	66.66
17	11.22	34	22.44	51	33.66	68	44.88	85	56.10	102	67.32

66

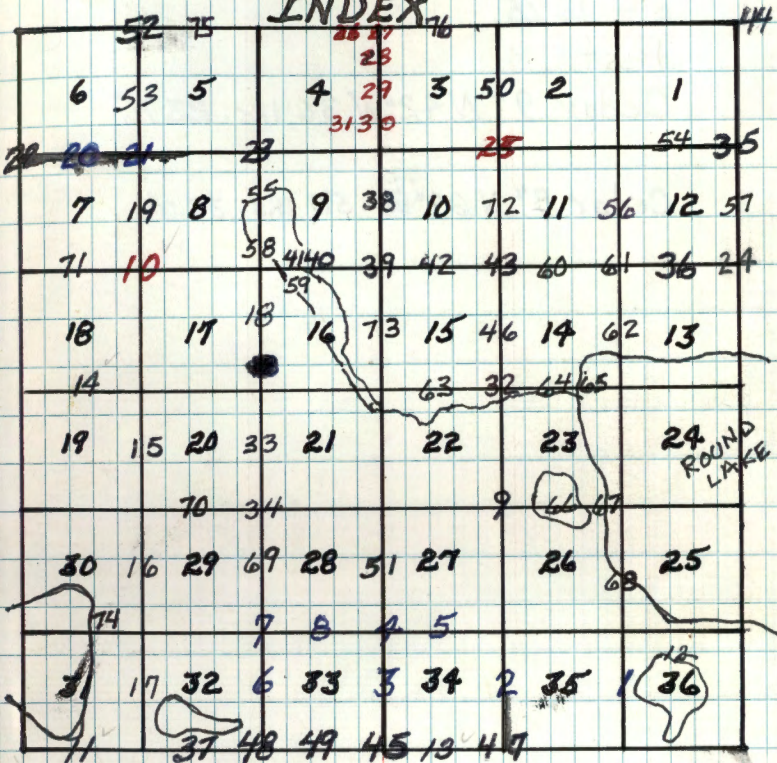
Region \_\_\_\_\_ Forest \_\_\_\_\_



Scale - One inch = 1 mile.

Book #2  
T148N R28W  
5<sup>th</sup> PM

INDEX



Colored numbers refer to page on which notes for that corner may be found.

ORIG. GOV'T SURVEY BY B. C. BALDWIN  
OCT. 22 1875  
NOV. 6 1875

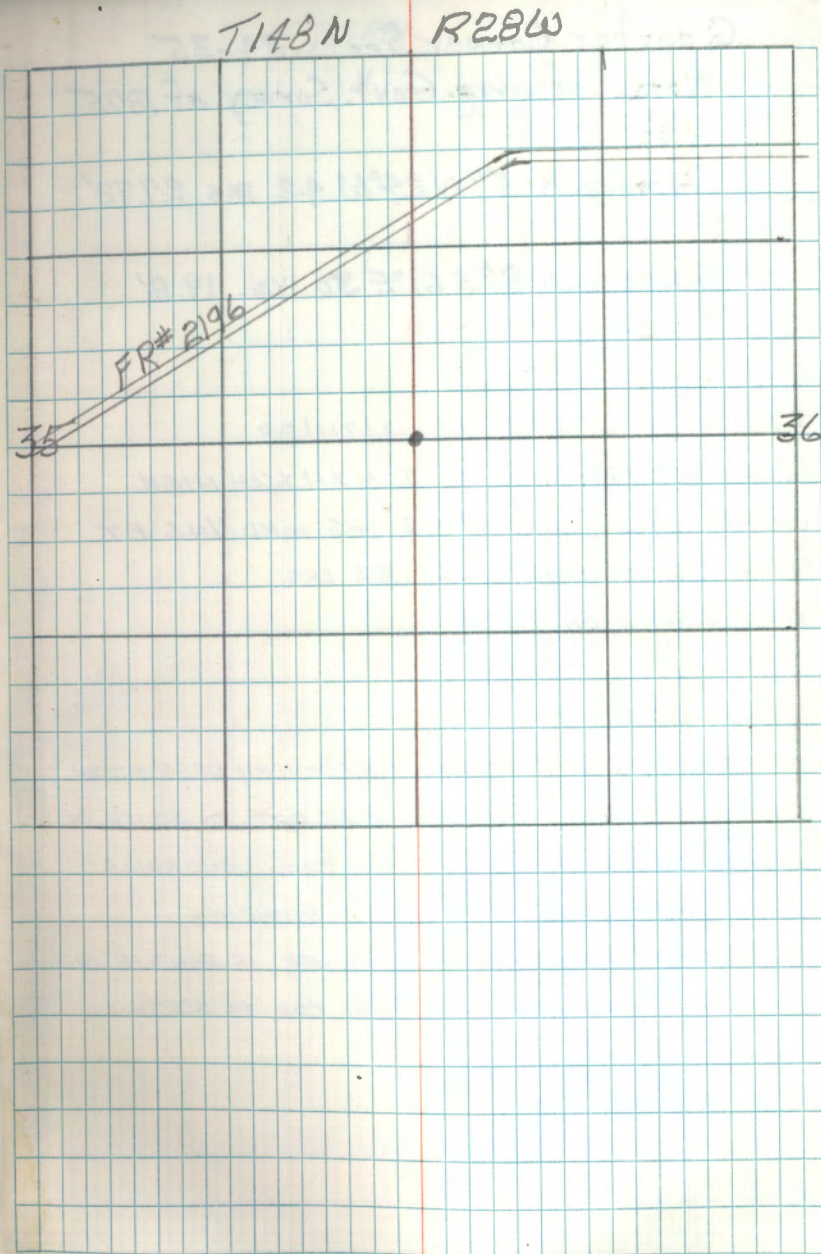
1

Quarter Corner Sect's. 35-36

Notes of orig. Govt Survey  
of 1875.

Post

Cedar 9" N42°W 36 lks. 23.76'

Cedar 8" N64°~~W~~<sup>E</sup> 50 lks. 33.0'

Quarter Corner Sects 34-35  
Notes of orig. Gov't. Survey of 1875  
Post

Tamarack 5" N24°W 42 lks. 27.72'

Tamarack 8" S61°E 30 lks. 19.8'

874 BY WALT HABERLE 1/24/38

FOUND SCRIBED TAM. POST 4X4X24 HIGH

FOUND TAM. 8 N24W 42 LKS MKD 1/4S BT

FOUND TAM. STUB 10" S65E 32 LKS.

PLACE FSLP'S ON BT'S.

1/20/78 CK NB

NO EVIDENCE FOUND AT THIS TIME - VERY DEEP SNOW

ICE UNDER SNOW AS BEAVER HAVE DAM TO SOUTH OF

CORNER LOCATION - MANY DOWN TAM. WINDFALLS

IN SWAMP - SOME TAM. SNAGS STANDING

SHOULD SEARCH AGAIN IN SUMMER, IF POND IS DOWN

CHAINED SOUTH 2640' FROM SEC. COR. TO NORTH

T148N R28W

34

35



4

Section Corner 27-28-33-34

Notes of original Govt. survey  
Post

Tamarack stub 3" N41°W 12 lks. 7.92'

Tamarack stub 4" N55°E 12 lks. 7.92'

Tamarack stub 4" S49°E 26 lks. 17.16'

Tamarack stub 3" S53°W 25 lks. 16.5'

CCC NOTES IN OLD FIELD BOOK # 89

By WALT HABERLY JAN. 1939

MARKED NEW WITNESS TREES

SPRUCE 8 50°15'E 60 lks. = 39.80'

SPRUCE 8 N12E 36 lks. = 23.76

1-24-78 CK-NB

Fd. BOTH WITNESS TREES By HABERLY

Fd. 8" SPRUCE SOUTH 39.6' BLAZE TO COR. WITH OLD FSLP

Fd. SPRUCE 8" WINDFALL AT N12E 23.8' OLD FSLP

Fd. OLD SQUARD POST IN PLACE

SET NEW POST 4" X 6" HIGH TAM. POST ALONG SIDE OLD POST

PLACE FSLP ON 4" BK. SPRUCE N 33 W 3.8' FROM TAM. POST

CORNER IS APPROX. 250' IN BK. SPRUCE + TAM. SWAMP

PUT BT TAG ON TAM. S 54 W 31.2' FROM TAM. POST

" FSLP ON 5" BK. SPRUCE S 35 E 11.3 " "

NO ORIG. EVIDENCE FOUND AT THIS TIME

TO MUCH SNOW

CC DONE CK

28

T148N R28W

27

Other

Other

Other

FS

33

34

Fd. ANOTHER SQD. POST AT S41W 38.8' FROM OLD CCL POST

5

Quarter Corner Sects 27-34  
Notes of original Gov't. Survey 1875  
Post

Tamarack stub  $N 4^{\circ} E$  14 Iks. 9.24'

Tamarack stub  $S 24^{\circ} E$  11 Iks. 7.26'

1/24/78 CK

CHAINED TO THIS CORNER FROM EAST 2640'

BY BLK SPRUCE 7" S 72 W 20.5' WITH OLD FSLP DATED

1/38 ANOTHER FSLP ON BLK SPRUCE 7" S 33 E 18.5' OLD FSLP

THESE ARE WITNESS TREES BY WALT HABERLE - WE DON'T  
HAVE 874 BY SAME

SET 4" x 4" x 6' HIGH TAM POST AT INTERSECTION OF  
BOTH DISTANCES AND BEARINGS RECORDED ABOVE - NO OTHER

EVIDENCE WAS FOUND AT THIS TIME - PUT FSLP ON BLK

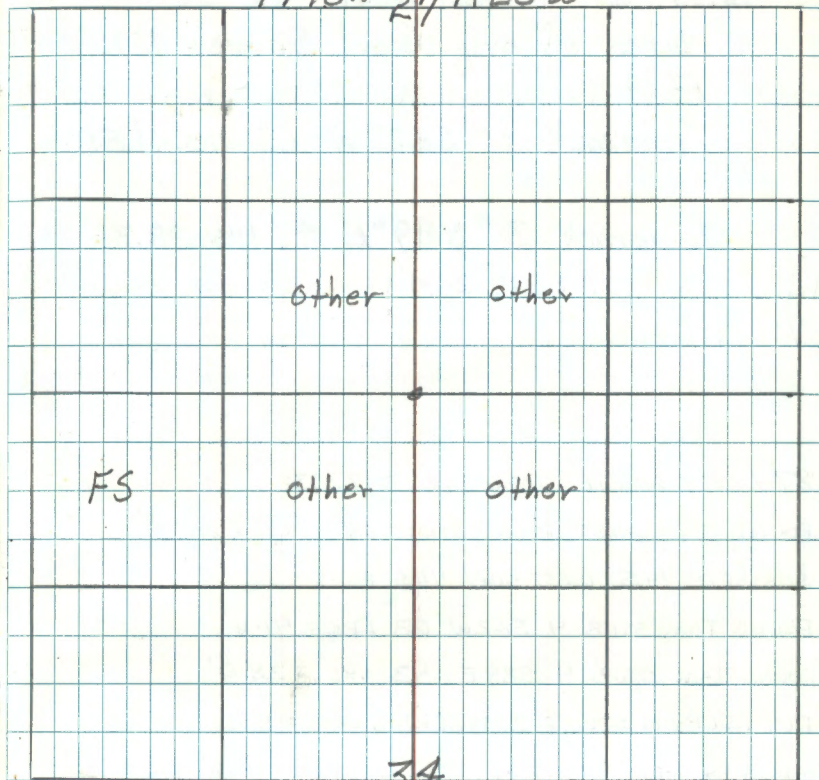
SPRUCE 4" N 60 E 17.0' FROM POST - CORNER IS APPROX.

300' EAST OF ASPEN AT EDGE OF SPRUCE SWAMP

CORNER IS AT WEST EDGE OF BLK SPRUCE STAND WITH VERY

THICK BRUSH AND WINDFALLS TO WEST BETWEEN SPRUCE + ASPEN

T148N 27 R28W



34

## Quarter Corner Sects. 32-33

Notes of orig. Govt. Survey 1875

Post Fd. OLD WEATHERED POST NOT SCRIBED

Tamarack 3" S62°W 63 lks. 41.58'

Tamarack 3" S89°E 43 lks. 28.38'

Fd. 3" TAM. STUB S89E 28.4' FROM OLD POST SCRIBE

1/4S VISIBLE

874 BY WALTER HABERLE 8/23/38

FOUND TAM. POST POOR CONDITION 1" X 2" X 20"

SCRIBED 1/4S WEST SIDE 1/4S EAST SIDE

FOUND TAM. STUB 4 S62W 63 LKS. = 41.6'

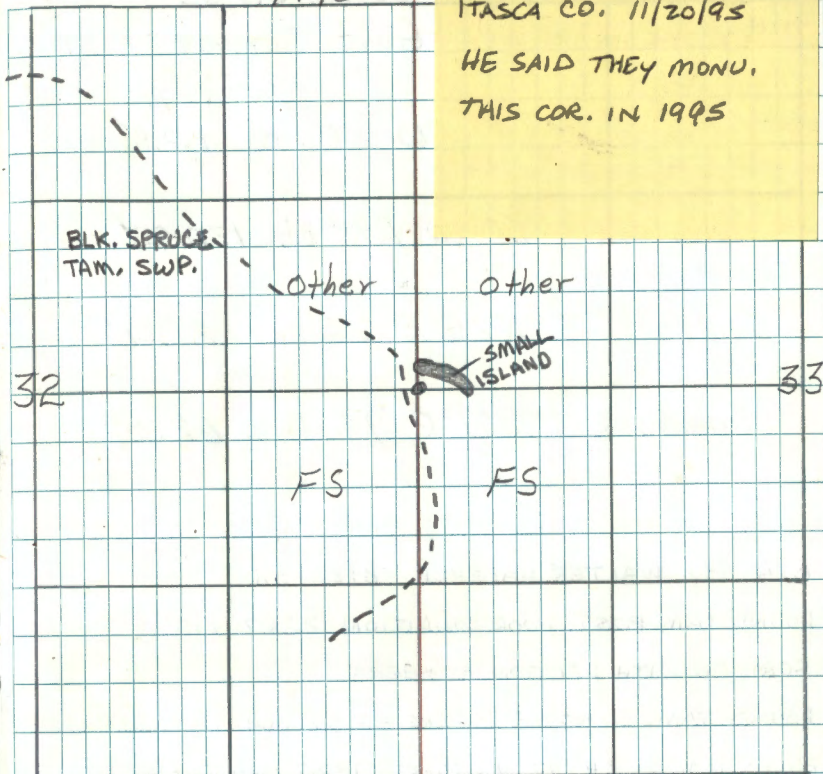
FOUND TAM. STUB 4 S89E 43 LKS. = 28.4'

PUT FSLP ON SPRUCE 3 N80W 8 LKS. = 5.3'

WITNESS TREE SPRUCE 4 S71E 23 LKS. = 15.2' FSLP

T148N

TALKED TO TIM WATZKA.  
ITASCA CO. 11/20/95  
HE SAID THEY MONU.  
THIS COR. IN 1995



Fd. FSLP ON 3 1/2" BLK. SPRUCE N80W 5.3' FROM COR. POST

Fd. FSLP ON 6" BLK. SPRUCE S71E 15.2' WIT. BY HABERLE - 1938

SET 5" TAM. POST AT COR. PUT FSLP ON SAME - PUT FSLP

ON 4" BLK. SPRUCE N80W 20.0' FROM CORNER

220' SOUTH OF ISLAND WITH 5" PINE 12" TO 16" ON POINT

65' EAST OF N-S SWAMP ROAD

1-19-78

Curtis R. Krause



7

## Corner Sects. 28-29-32-33

Notes of orig. Govt. Survey

Post

Tamarack 4" S88°W 1.80 ch. 118.8'

Tamarack 4" <sup>N</sup>88°W 1.98 ch. 130.68'

Tamarack 3" N25°E 36 lks. 23.76'

Tamarack 3" S71°E 94 lks. 62.04'

874 By WALTER HABERLE 8/22/38

FOUND TAM. POST POOR CONDITION 2" x 2" x 15"

SCRIBED WITH SECTION NUMBERS

FOUND TAM. 3 N25E 36 LKS. = 23.8' MKD T148N R28W S28

FOUND TAM. STUB 4 S88W 1.98 LKS. = 130.7' MKD T148N R28W S32

PUT FSLP ON TAM. 4 N9E 25 LKS. = 16.5'

WITNESS TREE TAM. 4 S25E 42 LKS. = 27.7' FSLP

T148N R28W

29

28

other

other

other

other

~~32~~

33

8

Quarter Corner Secs. 28-33

Notes of orig. Govt. Survey

Post

Tamarack 8" N40°E 60 lks. 39.6'

Birch 14" S65°W 72 lks. 47.52'

T148N<sub>28</sub> R28W

	other	other	
	other	other	
		FS	FS
		33	

9

R-17 Affidavit

Section Corner to Sections 2223-26-27

Notes of Orig. Gov't. Survey 1875

Set post Found rotted wood in hole in ground and

1" dia X 18" long iron pipe - inside hole - under ground 2 1/2"

Balm-of-Gilead 12" S73E 7 lks. = 4.6'

Found depression at brq<sup>3</sup> dist.

W. Pine 12" N83E 27 lks. = 17.8'

Found 18" W. Pine stump at brq<sup>3</sup> dist - well rotted no <sup>visible</sup> scribe.

Linden 7" N87W 22 lks. = 14.5'

Found 18" Basswood snag at brq<sup>3</sup> dist - inside rotted out - has chop <sup>marks at base</sup>

Maple 7" S52W 31 lks. = 20.5'

No evidence found of this BT

ITASCA COUNTY ROAD NOTES (ROUND LAKE ROAD)

Survey of 1918

Aspen 11" S52W 74.9'

Now well rotted aspen stump

Aspen 14" N60W 55.0'

Found Aspen stp. <sup>3</sup>/<sub>10</sub> log w/scar N47W 55.0'

Aspen 13" N68E 63.5'

Now rotted aspen stump

Birch 10" S34E 60.5'

Found Birch stp. <sup>3</sup>/<sub>10</sub> log w/scar S30E 60.5'

County evidence ties to location 6.0' S18W from original position as restored from orig. evidence

## CERTIFICATE FILED

Set 4" X 4" X 8' Tam. post beside iron pipe and put

FSLP on 6" Ash S74E 11.8' from tam. post

Found 9" Balsam <sup>windfall</sup> blazed E-W with L.P. by Diamond

Match S68W 18.0' from tam. post

Put FSLP on 7" Elm S33' north of corner on south side of woods road runs E-W to Virgin Lake.

10-28-75 Curtis R. Krause

To perpetuate this corner I set a 2" dia. X 5' long galvanized steel pipe, filled with concrete and capped with

3" dia. brass cap marked T148N R28W

Set 1" iron pipe at north edge of iron S22 | S23

post and set tam. post beside 2" iron S27 | S26

Witnessed by RLS NO

Elm 4" N46W 43.8' mkd. S22 BT

Basswood 10" N23E 106.9' mkd. T148N R28W S23 BT

Ash 6" S74E 11.8' mkd. S26 BT

W. Oak 15" S80W 59.4' mkd. T148N R28W S27 BT

Set 8' steel sign post due north 3.6' with FS signs <sup>54-4</sup> 54-2Set 8' steel sign post due west 3.9' with FS signs <sup>54-4</sup> 54-2

3-17-76 Curtis R. Krause

Curtis R. Krause  
6/10/76

10

Affidavit J-5

Section Corner to Sections 7-8-17-18

Notes of Orig. Govt. Survey 1875

Set wood post Fd. 1 $\frac{3}{4}$ " iron pipe

set by Herman Nestburg local Homesteader \*

J. Pine 8 N80E 156 lks. 103.0'

Distance falls in open hay field

N. Pine 16 S62E 151 lks. 99.7'

Now 20" N. Pine stp. at brq. dist. w/ scribe 17 BT

Aspen 6 S48E 128 lks. 84.5'

No evidence remains - area cut over

J. Pine 8 S48W 198 lks. 130.7'

Now J. Pine stub at brq. dist. w/ mast scribe visible

To perpetuate this corner I set a 2" dia. X 5' long  
galvanized steel pipe - filled with concrete and  
capped with 3" dia. brass tablet marked.

T148NR28W

S7 | S8

S18 | S17

1976

RLS NO 6807

Witnessed by

Tam. 9 N27W 106.4' mkd. T148NR28W S7 BT

N. Pine 13 N29E 84.0' mkd. T148NR28W S8 BT

W. Pine 18 N82W 116.3' mkd. T148NR28W S7 BT

W. Pine 21 S33W 73.7' mkd. T148NR28W S18 BT

Set 8" steel sign post due West 3.2' w/ FS sign 54-4

9-19-76 Curtis R. Klaus

\*Mr Nestburg set iron in place of orig post in 1925  
woods road N-S is 38' east of corner  
also is SW corner of open land  
Fd. J. Pine 10" Blazed 4 sides (Dead snag) 2.5'  
SE of corner

AKW  
2/19/77

11

Z-3 1/4 CORNER TO SECTIONS 6 &amp; 31

ORIGINAL SURVEY OF 1873

40.00 SET POST FOR 1/4 SEC. COR.

TAM CEDAR

24" 8"


N 63 W S 59 W

8 IKS 11 IKS

JULY 19, 1977 STEFAN, KRAUSE &amp; OLESEN

- FOUND: 1) FALLEN POST, 4" X 4" X 4'
- 2) 22-24" TAM STUMP / BITS OF SCRIBING STILL VISIBLE. STUMP 3' HIGH.
- 3) 20" CEDAR, WIND-THROWN BUT LIVING WITH 1/4 S SCRIBE VISIBLE, BT BLAZE ROTTED OUT.
- 4) F.S. LOCATION POSTER S.E. OF CORNER.

PLACED A 2" IRON PIPE, 5' LONG, FILLED WITH CONCRETE, WITH 3" BRASS TABLET STAMPED:



WITNESSED BY:

CEDAR	CEDAR	ASH	STEEL SIGN POST
12"	16"	6"	
N46°E	N8°W	S22°E	NORTH
34.94'	50.77'	38.00'	3.0'

NOTE: LOCATED 1922 COUNTY SURVEY THAT CALLS FOR THE FOLLOWING B.T. L

CEDAR 11", N13 1/2°W, 47.5'

CEDAR 15", S19°E, 78.7'

WX-21 AUXILIARY MEANDER CORNER ON  
N-S  $\frac{1}{4}$  LINE SECTION 36, NORTH SHORE  
OF UPPER PIGEON LAKE.

ORIGINAL GOVT. SURVEY 1875

50.22 LEAVE LAKE SET M.C. (A.M.C.)

TAM.

TAM.

16"

8"

N33°W

N18°E

14 IHS.

44 IHS.

JULY 20, 1977

STEFAN, KRAUSE & OLESEN

FOUND: 1) 6' X 8" TAM STUB WITH FACE BLARE  
SCRIBING WEATHERED AWAY.

2) 16"-18" TAM STUMP ROTTED TO  
WATER LINE

ABOVE STUMPS FIT FOR BEARING &  
DISTANCE AS CALLED FOR IN ORG. NOTES.

PLACED 3" X 3" X 10' ASH POST AT POINT OF M.C.

Z-15 1/4 CORNER TO SECTIONS 3434

ORIGINAL SURVEY OF 1873

40.00 SET POST FOR 1/4 SEC. COR.

CEDAR	CEDAR
-------	-------

6"	6"
----	----

N48°E	S11°W
-------	-------

27 LKS	19 LKS
--------	--------

JULY 20, 1977

STEFAN, OLESEN & HROUSE

FOUND: 1) FALLEN POST - CCC VINTAGE

2) F.S. LOCATION POSTERS ON TWO CEDARS

3) FELL ON CEDAR - BLAZED ABOUT 1910

NO SCRIBING PRESENT.

CCC NOTES OLD FIELD BOOK #89

By WALT HABERLY JAN. 1939

MARKED WITNESS TREES

CEDAR 12 S44W 22 LKS. = 14.52'

CEDAR 6 N43W 23 LKS. = 15.18'

TOTAL OF CCC DISTANCE FOR SOUTH LINE SECTION 34 IS

81.70 CHS. OR 5392.2'

TALKED TO TIM WATZKA

ITASCA CO. 11/20/95

HE SAID THEY MONU.

THIS COR. IN 1995

14

QUARTER CORNER BETWEEN SEC'S, 18-19

NOTES OF ORIG. GOVT. SURVEY 1875

MARKED 3" TAM TREE AS CORNER POST

TAM. 4 S35E 10 LKS.

TAM. 5 N18W 155 LKS.

GOOD HOPE ROAD SURVEY BY K.K. RUSSELL.

Fd. GOVT. TAM. 4 S35E 6.6'

Fd. 3" TAM. TREE AS CORNER POST

MKD NEW BT's.

SPRUCE 14 S73W 96.2'

SPRUCE 5 S85W 80.7'



15

QUARTER CORNER BETWEEN SECS. 19-20  
 NOTES OF ORIG. GOVT. SURVEY 1875  
 SET WOOD POST

N. PINE 18 S25W 363 LKS. 239.6'

NO OTHER

NOTES OF GOOD HOPE ROAD COUNTY ROAD SURVEY  
 BY K-K. RUSSELL  
 FD. GOVT. PINE - S25W - 239.6'

MKD NEW BT.

J. PINE 14 S83W 277.2'

1-9-84 GB-JA

CHAINED 1362' NSE FROM S<sup>1</sup>/<sub>16</sub>

FELL 40' EAST OF 2" X 2" X 6' TAM POST - 36" HIGH

SET NEW POST 3" X 3" X 7' J. PINE TO MARK COR.

MKD NEW TIES

J. PINE 9 N20E 52.2' SPK+TAG

J. PINE 8 N61E 59.6' " " DOWN (1995)

FD. J. PINE STUB 15" X 48" HIGH AT S33W 239.6'

SCRIBE VISIBLE

CORNER IN OPEN BOG - 25' NORTH TO HIGHLAND  
 125' SOUTH " " "

11-28-95 ITASCA CO

SET 1/2" X 4' REBAR WITH COUNTY CAP  
 MARKED: ITASCA COUNTY  
 T148N R28W

S19 S20

1/4  
 1995  
 RLS

J. PINE 13" N26E 74.90 FT TO SPK MKD 1/4 S20 BT

SPRUCE 7" N47E 61.88 FT TO SPK MKD 1/4 S20 BT

SPRUCE 4 1/2" N71E 47.53 FT TO SPK MKD 1/4 S20 BT

QUARTER CORNER BETWEEN SEC'S, 29-30

NOTES OF ORIG. GOVT. SURVEY 1875

SET WOOD POST

ASPEN 3 S34W 95 LKS. 62.7'

BALSAM 5 EAST 112 LKS. 73.9'

GOOD HOPE COUNTY ROAD SURVEY BY K.K. RUSSELL

Fd. ORIG. COR.

MKD. NEW BTS.

POPLAR 8 S51 $\frac{1}{2}$ E 47.7'

POPLAR 6 S71 $\frac{1}{2}$ W 49.20'

COUNTY DISTANCES NORTH FROM "14 COR. - 2645.80'

" " SOUTH " " " - 2619.30'

17

QUARTER CORNER BETWEEN SEC'S, 31-32

NOTES OF ORIG. GOVT. SURVEY 1875

SET WOOD POST

J. PINE 12 S65E 19 LKS.

N. PINE 9 N89W 18 LKS.

GOOD HOPE COUNTY ROAD SURVEY BY K.K. RUSSELL

CORNER SET BY PROPORTIONATE DISTANCE

MKD NEW BTS.

BIRCH 7 S59W 46.4'

BALSAM 6 N14E 84.9'

COUNTY MILE BET. SEC'S. 31+32 WAS 5425.60'

 $\frac{1}{2} = 2712.8'$

18

SOUTH - NORTH  $1/64$  BETWEEN SEC'S. 16-17  
 SET ON STRAIGHT LINE BETWEEN SEC. COR. 8-9  
 16-17 AND  $1/4$  COR. BETWEEN SEC'S. 16-17 AND  
 AT PROPORTIONAL DISTANCE - SURVEY BY  
 MILO STEFAN RLS NO 12261 6-5-79

TO PERPETUATE THIS CORNER SET 2" DIA. X 36" LONG  
 GALVANIZED STEEL PIPE WITH CONCRETE INSIDE  
 AND CAPPED WITH 3" DIA. BRASS TABLET MARKED

TABN R28W

SN  $1/64$ 

S17 | S16

1979

RLS NO 12261

WITNESSED BY

W. OAK 19 S25W 215.70' MKD SN  $1/64$  S17 BTELM 11 S26E 21.71 MKD SN  $1/64$  S16 BTELM 12 N50E 74.67 MKD SN  $1/64$  S16 BT

8' STEEL POST SET DUE NORTH 3.55' BOTH SIGNS

8' STEEL POST SET DUE EAST 3.00' BOTH SIGNS

10-9-79 Curtis R. Kraemer

QUARTER CORNER BETWEEN SECTIONS 7-8

NOTES OF ORIG. GOV'T. SURVEY 1875

SET WOOD POST NOT STATED BY 1927 SURVEY

AS WHAT EVIDENCE WAS FOUND

CEDAR 8 S8E 18 LKS. = 11.9'

DISTANCE AND BEARING FALL IN ROAD

TAM. 4 N46W 10 LKS. 6.6'

DISTANCE & BEARING FALL IN ROAD CLEARING

NOTES OF ITASCA COUNTY SURVEY OF SEC. 8

PLAT ON FILE 1927 BY P.G. WARNER

SET IRON PIPE FD 1 1/2" OD X \_\_\_\_\_

1" BELOW WEST WHEEL RUT, OF N-S TSP. ROAD

CEDAR 10 S69E 32.4'

FD. CEDAR STUB 10" DIA X 48" HIGH S63E 32.4' <sup>ALL VISABLE</sup> SCRIBE

CEDAR 12 S42W 27.9'

FD. 17" CEDAR S49W 27.9' <sup>BUT VISABLE</sup> SCRIBE CLOSED TO ONE SIDE

OLD FENCE LINE (WIRE DOWN) RUNS EAST

N-S FENCE BRS. WEST OF CORNER

CHAINED FROM S SEG. COR. 2605.5' THEN NORTH

2646.5 TO N-SEG. COR. 10-25-79 C.K.

Quarter Corner Between Sections 6 & 7

Notes of Original Govt Survey 1875

SET: Wood Post

Spruce 6" S62E 74k 4.6'

Gone

Elm 12" N25W 194k 12.5'

Gone

Notes of Itasca County - Co RD #149 1916

SET: Wood post

BTs:

B. wood 13" N29.30E 39.3'

No evidence

Spruce 12" S10E 43.0'

no evidence

11/4/82 CK CB JA 4.5.5 (From Corner Cand)

Chained west along County road #32

plot distance 2610.5' - No evidence found

of county BTs.

SET: 1/2" x 6" rerod at county distance in 4 of

East-West road

8/1/82 CK, GB, TW Tics to Re-rod

Fence corner post south - 31.95

Power pole NE - 67.29

## SECTION CORNER TO SECTIONS 5, 6, 7, 8

NOTES OF ORIGINAL GOVT SURVEY 1875

SET: WOOD POST

TAM 8" S25E 18 LK 11.9'

TAM 6" S21W 5 LKS 3.3'

TAM 8" N25E 18 LK 11.9'

TAM 7" N28W 24 LK 15.8'

NOTES OF Itasca County Co RD# 149 1916

SET: WOOD POST

BTS

Balsam 7" N47-30W 44.4'

TAM 16" N34-50E 62.9'

Spruce 6" S24-30E 60.4'

Balsam 6" S59-10W 65.4'

Notes of P.C. Warner 1927 SECTION SUBDIVISION

SET: Iron pipe

8

BTS:

Cedar 6" N59W 74.6'

Spruce str. 8" S33E 60.3'

Elm 12" S79E 101.6'

Notes of CCL by H. Adams 7/5/35

Fd: Cedar 10" N52W 1.78 LK = 77.2' scribe visible

Notes of CCL by L. Johnson 1/24/34

Fd: Cedar 7" N60W 1.16 LK = 76.6' scribe visible

10/25/19 CK 6B U.S.F.S (From corner cards)

Chained north from 14 7-8 2647' (P.C. Warner Dist)

Then from 14 5-8 chained west 2610' (P.C. Warner Dist)

Fd: 1" x 20" Iron pipe 18" below road surface

No BTS remain from road survey 1916 or section subdivision of Sec 8 1927 - removed pipe set spk

9/28/81 JA TB AK U.S.F.S Fd spk to mark

corner SET: 2" x 2' Brass capped Iron pipe down 1' with 1" x 18" iron pipe on north side of pipe marked

BTS:

W. Oak 22" N60W 172.30'	} placed & scribed	56	55
Ash 6" S46W 59.95'		57	58

tags spks  
red rings  
1981  
P.S. NO.

Steel sign post 3" x 8' N45E 66.55'

Steel sign post 3" x 8' S45E 45.15'

} Att  
signs

corner falls in 4 of road North and East-West

22 E-1 ON RANGE LINE T148NR28-29W

SECTION CORNER TO SECTIONS 1-6-7-12

NOTES OF ORIGINAL GOVT SURVEY 1875

SET: WOOD POST

TAM. 12" N65W BLKS 5.28'  
gone

TAM. 12" S75W 18LKS 11.88'  
gone

TAM. 10" N50E 28LKS 18.48'  
gone

TAM. 8" S50E 19LKS 12.54'  
gone

NOTES OF ITASCA COUNTY 1912 ROAD SURVEY

Fd: unknown

SET: For corner unknown

BT: Cedar 10" S42E 47.5'

Cedar 10" N43 $\frac{1}{2}$ E 48'

NOTES OF ITASCA COUNTY 1914 J. Siverts

Fd: unknown

SET: possible wood post

BT: Spruce 10" N33W 64.6'

Cedar 11" N46E 49.5'

Spruce 11" S51E 60.5'

Tam. 7" S44W 71.2'

22

on corner cord  
(BK 2 T148NR29W)

11/4/82 CK JA GB U.S.F.S.

Chained plat dist (1914) 2162. From 119 6 E 7  
searched for BTS: (1914) Found no evidence  
SET: 1/2" x 1/4" re-rod in  $\frac{1}{2}$  of E & W road and co.  
Rd # 156 south. Will return to dig.

874-CCC NOTES By L.W. JOHNSON 1/24/34

Fd. TAM. 6 B40W 107 LKS. = 70.62'

SPRUCE 10 N41W 98 LKS. = 64.68'

CEDAR 14 N37E 73 LKS. = 48.18'

PLACED FSLP ON BALSAM 7" ON SOUTH SIDE OF  
ROAD - CORNER BRS. N65W 106 LKS. = 69.96'

11/17/92 - CK, TW, GB

Ties to re-rod:

Steel sign post NORTH - 13.46'

Telephone pedestal - 56.72'

8/20/92 CK TW <sup>TIM WOTZKA</sup> ITASCA COUNTY BACKHOE + OPERATOR

DUG WITH BACKHOE - HOLE 10' x 12' x 4' DEEP

NOTHING FOUND - WENT 18" BELOW CORDROY

NO OLD BT'S REMAIN



## SECTION CORNER TO SECTIONS 4-5-8-9

NOTES OF ORIGINAL GOVT SURVEY 1875

SET WOOD POST

Elm 6" N83E 10 LKS 6.6'

gone

Elm 6" S44E 20 LKS 13.2'

gone

Oak 6" N50W 28 LKS 18.5'

gone

Aspen 6" S50W 30 LKS 19.8'

gone

NOTES OF ITASCA CO RD #149 1914 J. Siverts

FD: no evidence of corner - re-established  
corner

SET: possible wood post

BTS:

Popple 11" N37-25W 44.1'

no evidence

Popple 12" N52-40E 93.8'

no evidence

Popple 11" S36-25E 59.0'

no evidence

Balsam 10" S32-40W 45.8'

no evidence

Notes of Itasca County Section 8 subdivisions 1927

SET: Iron pipe

SET  
BTS:**CERTIFICATE FILED**

Elm 8" N19W 80.7'

no evidence

Elm 10" S50E 68.8'

Fd

10/12/79 CK chained west 2608.5' from 44588 OK

FD: iron pipe in road 2" below surface

BT: Elm SE DOWN stump out but attached to  
top

9/23/81 JA

SET: 2" x 24" Brass Capped Iron Pipe marked  
down 1' with iron pipe on North side T148N R28W

witness by:

55 54

58 59

Steel sign post 3" x 8" N47W 52.60'

Steel sign post 3" x 8" N48E 48.84'

Steel sign post 3" x 8" S43W 48.77'

RS 1979  
NO 1226  
Att. signs

WOOD POST 8" S25E 46.5' FSLP

SECTION CORNER TO SECTIONS 7, 12, 13, 18

NOTES OF ORIG. GOV'T. SURVEY 1875

SET WOOD POST

TAM. 7 S13W 12 LKS. =

TAM. 4 S48E 14 LKS. =

TAM. 7 N36E 22 LKS. =

TAM. 6 N66W 19 LKS. =

874 By A.H. JAGER 4/16/35

SET NEW CEDAR POST 30" HIGH

Fd. TAM. 6 N42W 20 LKS. ILLEGIBLE

Fd. TAM. 4 S9W 12 LKS. MKD T148NR28WS13BT

Fd. CEDAR STUMP 6 N71W 19 LKS. MKD BT

PLACE FSLP ON CEDAR FENCE POST <sup>N W</sup> S11E 15 LKS.

THERE IS FENCE CORNER 15 LKS. NORTH OF POST

12/22/78 CK-R5

Fd. STEEL SIGN POST AT CORNER - 24" HIGH

PUT FSLP ON 7 TAM. S30W 8.7' FROM STEEL POST

BRUSHED HINE AT N7E VISIBLE IN TAM. SWP.

SET 4" X 4" X 7' CEDAR POST BESIDE IRON

TO MUCH SNOW NOW FOR GOOD SEARCH

# CERTIFICATE FILED

OKERMAN'S TIES 6/25/71

6' STEEL FENCE POST AT COR.

CEDAR 4 N33E 15.85 SPIKE & DISC

CEDAR 4 S60W 27.62 " "

TAM. 7 S51E 15.92 " "

TAM. 8 N53W 27.82 " "

25 E-17

SECTION CORNER TO SECTION'S 2-3-10-11  
NOTES OF ORIGINAL GOVT SURVEY 1875

SET: WOOD POST

Balsam 8" S55W 44LKS 9.24'

gone

Spruce 6" N12W 30LKS 19.8'

gone

Balsam 5" N77E 27LKS 17.82'

gone

Balsam 6" S42E 26LKS 17.16'

gone

## NOTES OF ITASCA COUNTY RD SURVEY 1912

Fd: unknown

SET: for corner unknown

BT: Birch 13" N85W 80.5'

Birch 12" S45E 32.0'

plat dist. East 2638' West 2708'

NOTES OF SECTION SUBDIVISION SEC. 2 J. Schwartz  
1925  
(Deputy Surveyor)

Fd: corner located from Govt BTs

SET: Iron pipe marking corner

BT: popple 12" N10E 70.0'

Elm 12" S37W 95.2'

25

## CERTIFICATE FILED

2/82 CK CO U.S.F.S

Searched for corner at intersection - no evidence  
of iron pipe

Fd: 1925 BT

Elm 20" S37W 95.2' scar visible.

6/83 Itasca County Survey Office

SET corner obliterated. Projected line from  
W<sup>1/4</sup> through S<sup>1/4</sup> and doubling the dist.SET: 3/4" x 12" Iron Pipe - 3.75 North of G  
of Co Rd #32

BT:

Tam 6" S32W 54.89'

P. Pole N40W 44.82'

Balsam 7" N22E 71.08'

26 A-12

EAST 1/16 CORNER ON NORTH LINE SECTION 4

NOTES OF J. Schwartzes Itasca Co. Deputy Surveyor

SET: 1" x 24" Iron Pipe and wood post <sup>1925</sup>

P.C. Warner Itasca Co. Surveyor - subdivided

Section 4 in 1920

Spruce 8" S37W 6.5'

spruce stp. S54W 6.5' scribe visible

Tam. 12" S82E 21.3'

Tam. stp. S86E 21.3' scribe visible

10/8/82 CK JA1 U.S.F.S.

Ed: 1" x 24" iron pipe and point of Tam

post 4" x 18" - iron pipe left flush with swamp.

BTS: both 1920 trees recorded above

Chained 1269.2' NORTH from CE 1/16 - checked  
within 1' of plat dist. - CORNER in Tam-Spr swamp

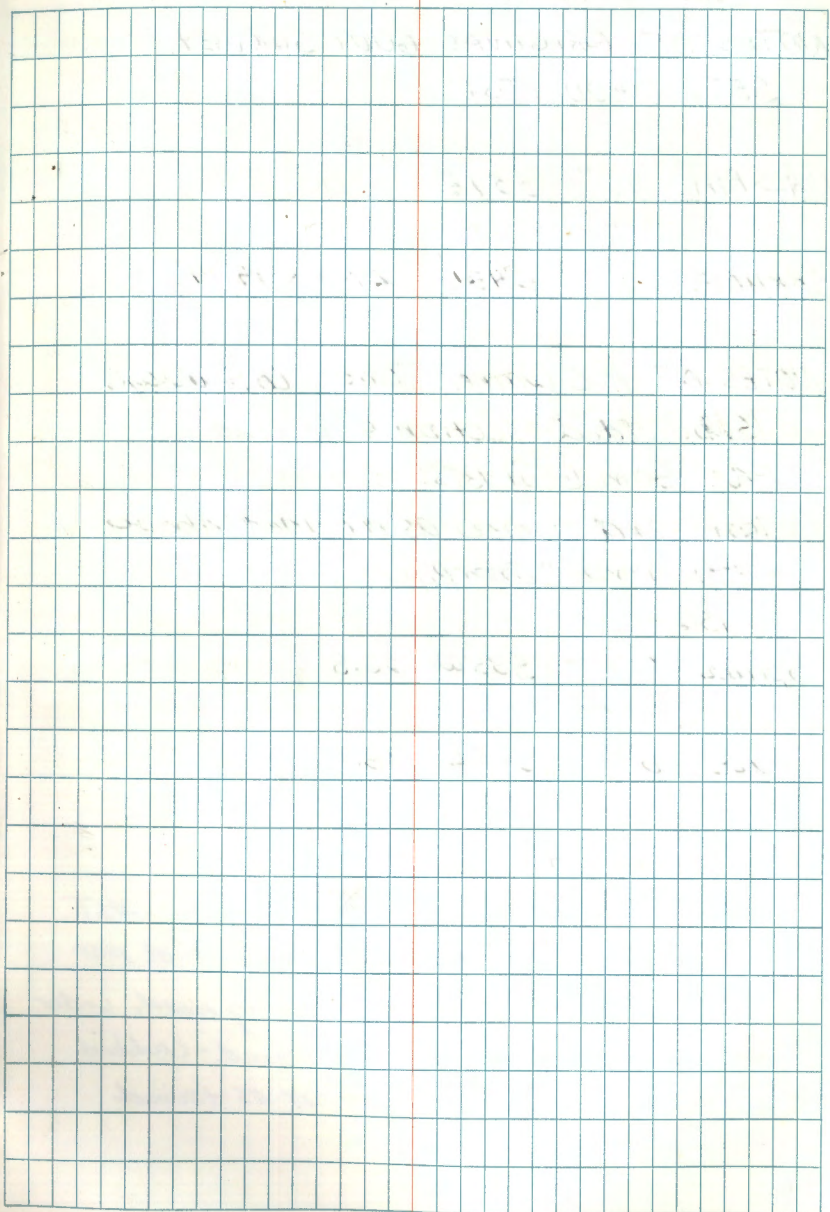
Old fence line down - South and west

SET: 4" SQ Tam post 5' high 8' long

Temp. ties: Tam 12" N09W 9.6' set tag

B. Spruce 8" S24E 23.1' " "

on corner card - 26



27 A-13

CLOSING CORNER BETWEEN SECTION 3-4  
NOTES OF ORIGINAL GOVT SURVEY  
SET: WOOD POST

BALSAM 16" 557E 13 LKS 8.58'  
gone

SPRUCE 4" 543W 29 LKS 19.14'  
gone

NOTES OF P. C. Warner Itasca Co. Surveyor

Subdivided section 4 in 1920

Fd: Both Govt BTS:

Balsam and Spruce as recorded above

SET: 1" x 24" Iron Pipe

BTS:

Spruce 8" 535W 26.8'  
gone

Spruce 8" 565E 18.1'  
gone

10/7/82 CK. J.A. U.S.F.S.

Chained north 1257.8 from N<sup>1/4</sup> and west  
1318.6' from E<sup>1/4</sup> - both dist. within 1' of plat

Fd: 1" x 24" Iron Pipe leaning north under  
old NES Power line. No BTS found - grubbed  
out by Powerline - left corner as found.

on corner card 27

28

B-13

NORTH 1/16 CORNER BETWEEN SECTIONS 3-4

NOTES OF P. C. WARNER ITASCA COUNTY SURVEYOR

Subdivided Section 4 in 1920

SET: 1" x 24" Iron Pipe

BTS

Birch 10" N19W 35.0'

Balsam 10" S21W 19.7'

10/7/82 CK JA U.S.F.S.

Chained North in q of power line 1288.3'  
of E<sup>1/4</sup> fell 6" of plat dist.

Fd: 1" x 24" Iron Pipe 12" NW of old Power pole

No BTS found - wiped out by power line

Put FSLP ON 12" power pole 1' SE of iron

on corner card 28

Quarter Corner Between Sections 3-4

NOTES OF ORIGINAL GOVT SURVEY 1875

SET WOOD POST

TAM. 7" N57E 16 LKS 10.56'

SPRUCE 6" S28W 22 LKS 14.52'

NOTES OF P. C. WARNER ITASLA COUNTY SURVEYOR

SUBDIVIDED SECTION 4 IN 1920

✕ Fd: Both Gov't PTS as recorded above

SET: IRON MONUMENT

BTS:

Balm-of-Gil 12" S62E 60.1'

Tam. 18" N12E 30.0'

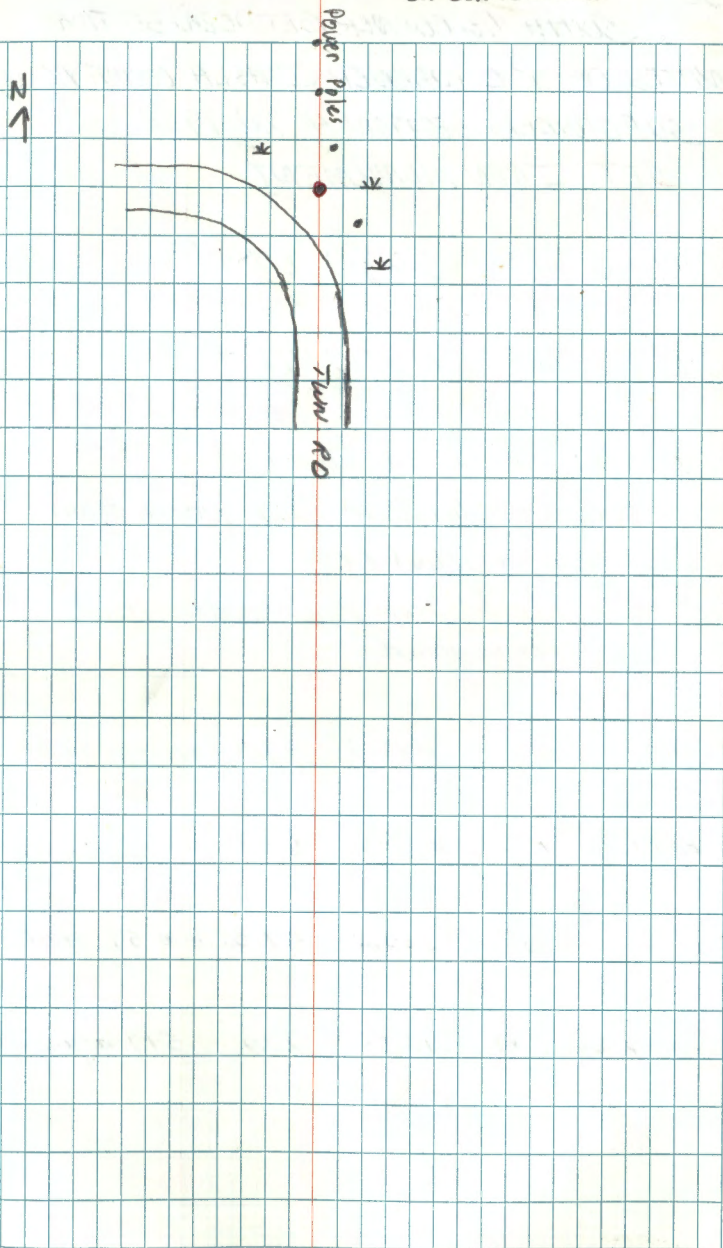
10/7/82 CK JA U.S.F.S.

Chained North 1309.0' from S<sup>1</sup>/<sub>4</sub> sec. 3-4. Fell  
within 1'. also chained East 1292.5 from  
C E<sup>1</sup>/<sub>4</sub> - fell within 5'

Fd: Iron pin 1/2" x 14" under mud in swamp  
grass - Lett as found

SET TEMP. TIES

Ash	19"	N70W	127.10'	SPK & TAG
W. Spruce	17"	N61E	132.35'	SPK & TAG
Tel Pole	10"	S59E	40.73'	FSLP SPK



SOUTH  $1/16$  CORNER BETWEEN SECTIONS 3-4

NOTES OF P.C. WARNER IOWA COUNTY SURVEYOR

SUBDIVIDED SECTION 4 IN 1920

SET: IRON MONUMENT

BIRCH 14" S  $61\frac{1}{2}$ W 67.5'BIRCH 16" N  $67$ W 72.9'

9/24/81 CK GB JA U.S.F.S.

Chained plat dist. 1309 North from

Sec COR - checked OK

Fd: 1" x 1 1/8" Iron Pipe under road  
Let + as found

SET: B.T.S

Ash 6" N  $45$ W 95.4' MKD  $5\frac{1}{16}$  54 BTElm 4" N  $69$ W 69.9' MKD  $5\frac{1}{16}$  54 BTAsh 10" S  $60$ W 57.35 MKD  $5\frac{1}{16}$  54 BT

Steel sign post 3' x 8' WEST 20.0' 54-9 attached



SOUTH EAST  $\frac{1}{4}$  CORNER SECTION 4

NOTES OF P.C. WARNER ETASCA COUNTY SURVEYOR  
SUBDIVIDED SECTION 4 IN 1920

SET: IRON MONUMENT

BTS

TAM. 8" N37E 22.0'

TAM. Stub 12" N52E 22.0' scribe visible

TAM. 8" S56W 17.5'

TAM. stamp decayed S71W 17.5'

10/1/81 JA AK GE U.S.I.F.S.

Chained North from E  $\frac{1}{4}$  1324' - Dist good

Fd: 1" x 24" Iron Pipe down 1' in Swamp  
with wood post leaning next to pipe also  
found both 1920 BTS

SET: 2" x 5" Brass Capped Iron Pipe marked

up 1' with 1" x 24" Iron Pipe on TMBNR 28W

North side of B.C. - WOOD STAKES SE  $\frac{1}{4}$  54

SURROUND B.C.

1981  
RES NO

BTS:

B. Spruce 8" S06W 39.95' } Blagde scribed

B. Spruce 9" S52E 42.15' } Spks Tags

red ring

Elm 11" N02W 42.97' }

Birch 5" WEST 19.70' BT x" spk FSLP  
red ring

Corner falls 300' North of Swamp from the  
South Fence line (down) west, Fence  
line to the South approx 75'

Steel sign post 3" x 8' East 6.73'

" " South 22.47'

CORNER TO SECTIONS 14, 15, 22, & 23

NOTES OF ORIG. GOV'T. SURVEY 1875

SET WOOD POST

SPRUCE 12 N76E 7 LKS. 4.6'

1978 Fd. LARGE ROTTED SPRUCE STUMP N76E 4.6'

SPRUCE 7 S75E 8 LKS. 5.3'

SPRUCE 10 S42W 4 LKS. 2.6'

BIRCH 9 N67W 19 LKS. 12.5'

1935 Fd. BIRCH 14" N62W 12.5' MKD R28W S15 BT

874 By H. ADAMS 1-16-35

FOUND WOOD POST IN GOOD CONDITION 30" HIGH  
WITH SCRIBE ON 4 SIDES

FOUND BIRCH 14 N62W 19 LKS. WITH SCRIBE R28W  
S15 BT - NO FSLP WAS RECORDED.

12/15/78 CURT KRAUSE, J. TOBIN

FOUND OLD POST LYING ON GROUND - AND POST HOLE  
WITH ROTTED REMAINS OF POST POINT

FOUND ORIG. BIRCH STUMP WITH SCAR AT BASE BLAZE  
AND LARGE WELL ROTTED SPRUCE STUMP AT N76E  
4.6' - NO EVIDENCE REMAINS OF OTHER STUMPS

SET 2" X 2" X 48" CEDAR POST AT TRUE CORNER  
AND PLACE FSLP ON BALSAM 6" N67W 4.7' FROM  
CEDAR POST - CORNER IS LOCATED ON NORTH  
SIDE OF AN E+W RIDGE AND APPROX. 130' NORTH  
OF DUNBAR RIVER WHICH BR. NE+SW

WE RAN OUR LINE FROM SW CORNER OF SEC. 15 -  
WHICH IS E.S. BRASS CAPPER 2" IRON PIPE - LINE  
RUN AT S89E AND DISTANCE CHAINED WAS 5200'E  
OUR LINE FELL 57' SOUTH OF POST - LINE SHOULD  
HAVE BEEN RUN S88E

CHAINED NORTH TO WOODS TRAIL NE+SW AND PLACE  
FSLP ON A 13" N. PINE ON SOUTH SIDE OF WOOD ROAD  
WHICH STATES 470'S TO SEC. COR. 14, 15, 22+23  
10/2/86 G.K. JA.

PLACE 50° SPIKE NORTH SIDE OF CEDAR POST

MARKED TIES TO CEDAR POST

MAPLE 8 S53E 17.8' SPK+TAG

CEDAR 12 N23E 89.10' MKD T148NR28W S15 BT

ASH 5 N69W 67.0' " T148NR28W S15 BT

QUARTER CORNER BET. SEC'S. 20+21

NOTES OF ORIG. GOV'T. SURVEY 1875

SET WOOD POST

TAM. 5 S15E 110 LKS. = 72.6'

TAM. 4 N35W 16 LKS. = 10.5'

874 By BALKE 10/28/36

SET NEW TAM POST = 30" HIGH

FOUND ORIG. TAM. 5 S15E 110 LKS. = 72.6

CORNER IS LOCATED ABOUT 2 CHS. WEST OF ISLAND  
OF ASPEN

4/12/91 GB-CK

RAN LINE FROM MONUMENTED NW CORNER SEC. 21

SSW AS STATED BY NOTES IN OLD FIELD BOOK

CHAINED 2656' AND OUR LINE FELL 35' EAST

OF OLD TAM POST SQUARD 4x4x30" HIGH

IN OPEN SPRUCE BOG - NO TRACE OF EITHER

TAM. BT COULD BE FOUND AT SURFACE OF BOG.

SWAMP IS STILL FROZEN AT THIS TIME

POST IS APPROX. 200' OFF ASPEN POINT TO E

OF CORNER - WE MARKED NEW TIES TO TAM.

POST

TAM. 7 S77W 43.3' TAG & SPK

TAM. 6 N37W 42.4' " "

TAM. 7 N30E 20.0' " " STATE FSLP

Fd. SQUARD POST 4x4x18" HIGH AT N<sup>1</sup>/<sub>16</sub>

WHICH FELL 25' WEST OF OUR LINE - IN BLK.

SPRUCE SWAMP - STATE TAG WAS Fd. ON

BLK. SPRUCE 7 S45W-6.6' WE PLACE NEW

TAG ON TAM. 5 S35E 25.4' FROM POST

CORNER TO SECTIONS 20, 21, 28+29

NOTES OF ORIG. GOV'T. SURVEY 1875

SET WOOD POST

SPRUCE 5 S52E 136 LKS. = 89.76'

SPRUCE 4 N77E 123 LKS. = 81.2'

SPRUCE 3 N46W —

TAM. 3 S21W 5 LKS. = 3.3'

874 BY BALKE 10/28/36

SET NEW TAM. POST - 30" HIGH

FD. SPRUCE 3 N46W 123 LKS. = 81.2' MKD S20 BT

CORNER IS LOCATED IN BLACK SPRUCE LOWLAND SWAMP

NOTES IN OLD FIELD BOOK STATE N2E - 40.74 CHS.

TO 1/4 BET. SEC'S. 20+21

OLD CCC BOOK #89

FROM S1/4 SEC 21

N86W - 39.80 CHS.

OR 2626.8'

CORNER TO SECTIONS 1, 6, 7, + 12  
 NOTES OF ORIG. GOV'T. SURVEY 1875  
 SET WOOD POST

TAM. 4 S38W 11 LKS. =

TAM. 6 N26W 11 LKS. =

TAM. 6 N62E 16 LKS. =

TAM. 8 S46E 15 LKS. =

ITASCA COUNTY ROAD SURVEY 1916  
 SET NEW POST & MARKED NEW BT'S.

TAM. 10 N40E 52.5'

Fd. TAM STUB 5' HIGH - 10" DIA. SCRIBED N44E 52.5'

TAM. 10 N47W 54.2'

TAM. 10 S21W 30.2'

TAM. 8 S52E 55.8'

12/21/78 CK-RS

FOUND 4" X 4" X 36" TAM. POST - 12" HIGH

ALSO ANOTHER POST POINT ALONGSIDE

FOUND COUNTY BT TAM STUB 5' HIGH 10" DIA.

AT N44E 52.5' MKD T148NR27W 56 BT

NO OTHER EVIDENCE WAS FOUND AT THIS TIME

18" SNOW + FROZEN

PLACE FSLP ON BIRCH 9 S48E 90' FROM POST

NO NEW POST WAS SET - CORNER IN GRASS

MARSH - MOSTLY NW

APPROX. 500' E OF SMALL OLDER HOME

N80W OF SECTION LINE TO HOME

CHAINED FROM 1 MILE TO WEST - 5257' E

W 1/2 2628.9' - E 1/2 2627.7' FROM TUOMI

ROAD SURVEY 1916 - PLAT ON RECORD

5/10/91 ITASCA COUNTY G. FORDHAM - T. WOTZKA

SET ITASCA COUNTY MONUMENT AT TRUE COR.

MKD NEW BT'S. TAM. 12 S50E 75.55'

ASH 9 SOUTH 76.21'

W. PINE 31 S15W 156.88'

TAM. 6 S76W 81.81'

ALUM. POST IS 1.0' WEST

Fd. POST POINT FROZEN IN SWAMP

Fd. 1916 TAM. N40E 52.5' SCRIBE VISIBLE

NOTHING RECORDED ON OTHER BT'S. (1916)

QUARTER CORNER BET. SEC'S. 12 & 13  
 NOTES OF ORIG. GOV'T. SURVEY 1875  
 SET WOOD POST

CEDAR 8 N4E 15 LKS. =

CEDAR 6 S10E 22 LKS. =

GOOD HOPE CEMETERY SURVEY 1929

PLAT ON FILE

Fd. GOV'T. CEDAR

SET FROM MONUMENT - 2642.4' NORTH OF C/4 SEC. 13

MKD NEW B.T'S.

CEDAR 8 S47W 63.9'

PINE STP. 14 N31E 64.2'

CCC NOTES - 874 BY A.H. JAGGER 4/15/35

Fd. IRON PIPE - COVERED UP

Fd. W. PINE STUMP N40E 99 LKS. = 65.34'

CEDAR 8 S54W 96 LKS. = 63.36'

PLACED FSLP ON FENCE CORNER POST ON W SIDE

OF POST - CORNER IS WEST 27 LKS. = 17.82'

THERE IS A FENCE CORNER 27 LKS. EAST OF CORNER

FOUND

CERTIFICATE FILED

SOUTH QUARTER CORNER TO SECTION 32  
NOTES OF ORIG. GOV'T. SURVEY 1875  
SET WOOD POST

SPRUCE 6 STOW 16 LKS. =

SPRUCE 4 NIDE 19 LKS. =

QUARTER CORNER BET SEC'S. 9+10

NOTES OF ORIG. GOV'T SURVEY 1875

SET WOOD POST

LIND 8 S37E 66 LKS. = 43.56'

BIRCH 8 S88W 86 LKS. = 56.76'

ROAD SURVEY PLAT #149

ITASCA COUNTY 1914 - REESTABLISHED

SET WOOD POST

ASH 12 N76°37'E 51.5'

SPRUCE 18 S49°12'W 58.2'

# CERTIFICATE FILED

CO. DISTANCE N $\frac{1}{2}$  2599.9' - S $\frac{1}{2}$  2629.8'

12-13-78 CK

CHAINED SOUTH 2600' - NO EVIDENCE FOUND

CONTINUE SOUTH TO 2630' - Fd. COUNTY EVIDENCE

AT SEC. COR.

TAG ON 14" ASPEN N84E - 35.0' FROM COUNTY

DISTANCE IN CENTER OF NYS ROAD AND OLD

CLEARING LINE WEST



CORNER TO SECTIONS 9-10-15-16  
 NOTES OF ORIG. GOV'T. SURVEY 1875  
 SET WOOD POST

W. PINE 6 N22E 11 LKS. = 7.3'

BALSAM 5 S68W 7 LKS. = 4.6'

BALSAM 4 N70W 19 LKS. = 12.5'

SPRUCE 13 S42E 15 LKS. = 9.9'

ROAD SURVEY PLAT #149  
 ITASCA COUNTY 1914 REESTABLISHED  
 SET WOOD POST

BALSAM 10 N54W 86.6'

BALSAM 11 N65E 91.7'

SPRUCE 7 S12E 76.6'

Fd. SPRUCE STUMP AT SSE - 76.6'

CEDAR 12 S35W 44.8'

Fd. CEDAR STUMP AT S40W - 44.8'

# CERTIFICATE FILED

874 CCC NOTES By L.W. JOHNSON 1-24-34  
 PLACE F.SLP ON 6" FENCE POST ON SOUTH SIDE  
 OF ROAD - CORNER BRS. N25E 36 LKS.  
 IN CENTER OF ROAD

874 CCC NOTES By W. EMMERT 7-18-35  
 Fd. CEDAR POST - DECAYED LYING DOWN - SCRIBED  
 Fd. TAG ON WHITE POST - NO OTHER INFO

12-13-78 CK

CHAINED SOUTH COUNTY DISTANCE 5230' FROM  
 NE COR. SEC. 9

FOUND COUNTY STUMP REMAINS OF CEDAR + SPRUCE  
 NO MONUMENT FOUND

QUARTER CORNER BET. SEC'S. 9+16  
 NOTES OF ORIG. GOV'T. SURVEY 1875  
 SET WOOD POST

CEDAR 6 N20E 7 LKS. = 4.6'  
 Fd. 25" CEDAR N20E 4.6' SCRIBE VISIBLE  
 BALSAM 6 S35W 25 LKS. = 16.5'

874-CCC NOTES BY HARRISON ADAMS  
 7-19-35

POST-PLACED BY CREW  
 FOUND CEDAR 14 N11E 45 LKS. = 29.7'  
 PLACED FSLP ON ABOVE CEDAR

9-23-81 CK

FROM APPROX SEC. COR. TO SEC'S. 9-10-15-16  
 CHAINED AND RAN LINE AT N89W - 2595'  
 Fd. ITASCA COUNTY IRON PIPE WITH ALUM. CAP  
 24" HIGH AT NORTH EDGE OF ASH LOWLAND SWAMP  
 TO SOUTH  
 Fd. COUNTY BT  
 CEDAR 14 S8W 21.15' SCRIBE VISIBLE  
 WOODS TRAIL NE & SW IS 10' WEST OF CORNER

# CERTIFICATE FILED

CALLED ITASCA COUNTY 1-13-92 CK  
 INFORMATION THEY HAD WAS RECORDED ON CORNER  
 CARD - NO DATE OR WHO FOUND AND MONUMENTED  
 CORNER - CARD STATES FOUND BOTH GOV'T.  
 CEDAR BT'S.

RECORDED ON CARD

CEDAR 20 N23E 4.6'  
 CEDAR 14 S2E 20.80'

9-30-81 JA-GE-AK

MARKED BT'S. TO WITNESS COUNTY IRON

ASH 7 N56W 31.31'

ASH 7 S33W 29.16'

ASH 7 S26E 29.39'

8' STEEL SIGN POST S82E 5.0'

J-10-11

CC DONE CK

MEANDER CORNER BETWEEN SEC'S. 9+16

NOTES OF ORIG. GOV'T. SURVEY 1875

SET WOOD POST

ASH 3 N82E 18 LKS. = 11.88'

ASH 4 N40E 36 LKS. = 23.76'

9-23-81 CK

Fd. 1" x 18" IRON PIPE AND WITNESS TREES

ASH 8 S22E 12.7' SCAR TO COR.

ASH 13 N57E 22.2' SCAR TO COR.

## CERTIFICATE FILED

7,40 CHS. OR 488.4' WEST OF 1/4 COR.

QUARTER CORNER BET. SEC'S, 10+15  
 NOTES OF ORIG. GOV'T. SURVEY 1875.  
 SET WOOD POST

ELM 6 N32W 35 LKS. = 23.10'

BALSAM 5 S19W 36 LKS. = 23.76'

ROAD SURVEY PLAT #149  
 ITASCA COUNTY 1914 REESTABLISHED  
 SET WOOD POST

BIRCH 5 N33°05'W 107.6'

POPPLE 11 S44°45'E 58.2'

COUNTY DISTANCE W<sup>1</sup>/<sub>2</sub> 2636.8'  
 E<sup>1</sup>/<sub>2</sub> 2631.7'

CORNER TO SECTIONS 10-11-14-15

NOTES OF ORIG. GOV'T. SURVEY 1875

SET WOOD POST

OAK 10 S45E 90 LKS. = 59.40'

W. PINE 20 N19½W 275 LKS. = 181.50'

W. PINE 20 N59E 476 LKS. = 314.16'

TAM. STUB 6 S52W 224 LKS. = 147.84'

ROAD SURVEY PLAT #149

ITASCA COUNTY 1914 - REESTABLISHED

SET WOOD POST

POPPLE 10 N24°35'E 69.9'

J. PINE 12 S39°25'W 116.5'

874 CCC NOTES BY L. W. JOHNSON

1-24-

Fd. J. PINE 14 S23W 164 LKS. = 108.24' MKD

Fd. ASPEN 15 N19E 118 LKS. = 77.88' MKD

FSLP ON FENCE POST N25W - 45 LKS. = 29.70'

1983 CK-GB

Fd. J. PINE STUMP AT S43W - 116.5' WITH CHOP  
MARKS AND BT BLAZES AT BASE - NOTHING  
WAS LOCATED IN ROAD INTERSECTION  
OPEN FIELDS NW & SE

11-4-92 CK

BILL OSUFSEN TOLD ME HE SET IRON PIPE AT  
TRUE SECTION CORNER

S15BT

S11BT

CLOSING CORNER BET SEC'S, 146

NOTES OF ORIG. GOV'T. SURVEY 1875

SET WOOD POST

TAM. 5 S41E 19 LKS. = 12.5'

TAM. 7 S51W 20 LKS. = 13.2'

82.50 CHS. INTERSECT STANDARD LINE 350 LKS.  
WEST OF STANDARD CORNER

10-28-86 GB-CK

CHAIN WEST FROM IRON PIPE AT STANDARD COR.

231' - FD. OLD BLAZED LINE BETWEEN BOTH  
LOCATIONS - FD. DOWN BLAZED TAM SNAG

10' EAST OF OUR CHAINED DISTANCE

FD. OLD BLAZED LINE SOUTH 30' WEST OF OUR  
DISTANCE - SHOULD SEARCH IN SUMMER

CORNER TO SECTIONS 3-4-33-34

NOTES OF ORIG. GOV'T. SURVEY 1875

SETWOOD POST

POPLAR 3 S18W 96 LKS.

POPLAR 4 S80E 21 LKS.

POPLAR 4 N29W 37 LKS.

POPLAR 3 N3E 16 LKS.

874 CCC NOTES BY W. HABERLE

1-4-38 - Fd. CEDAR POST 4" x 30"

PLACE FSLP ON TAM 10 N43W - 1 LK.

Fd. SQUARD CEDAR TREE 2 LKS. NE OF COR.

THAT HAS SCRIBING ON NW SIDE MARKED

T148N R28W S33 ON THE NE SIDE

MARKED S34 - FSLP ON 8" TAM. N26E 22 LKS.

1-20-78 CK NB

Fd. 4" SQD. POST 36" HIGH - NO SCRIBE VISIBLE

Fd. OLD TAG ON DEAD TAM. 1' SE OF POST

PLACED FSLP ON 8" CEDAR N45E 5.5'

PLACED FSLP ON 8" CEDAR N56W 16.0'

Fd. TAM STP. AT N26E - 14.5'

11-13-06 R MAIN

Fd POST BROKEN OFF AT GROUND LEVEL.  
GAS POINT. POST IN THICK ALDER WITH  
SMALL CEDAR TREE POCKETS.

## QUARTER CORNER BETWEEN SEC'S. 14+15

NOTES OF ORIG. GOV'T. SURVEY 1875

SET WOOD POST

BALSAM 9 N51W 21 LKS. =

ASH 5 S50E 13 LKS. =

## ITASCA COUNTY ROAD SURVEY 1914

SET NEW WOOD POST

CEDAR 12 N47E 87.8'

SPRUCE 11 S44W 57.7'

12-15-78

CHAINED SOUTH FROM SEC. COR. COUNTY DISTANCE  
2616' Fd. 8" CEDAR POST WITH FSLP BY HABERLY  
AT PI OF COUNTY ROAD TANGENTS N+E

NO COUNTY BT'S. COULD BE LOCATED - POST WAS  
LYING ON GROUND (ROTTED OFF) SHOULD SEARCH  
IN SUMMER

CONTINUE LINE <sup>S2W</sup> SOUTH 1308' TO APPROX. S<sup>1</sup>/<sub>16</sub>  
PLACE FSLP ON 20" W. PINE S26W - 40.0' FROM 2" ASH  
STAKE SET FOR APPROX. S<sup>1</sup>/<sub>16</sub> COR.

CONTINUE LINE AT S2W TO STATION 2100' R OF  
WOODS TRAIL NE-SW - AT 2148 PLACE TAG ON  
13" N. PINE ON SOUTH SIDE OF TRAIL WHICH STATES  
470' S2W TO SECTION COR.



CORNER TO SECTIONS 34-35-2+3

NOTES OF ORIG. GOV'T. SURVEY 1875

SET WOOD POST

J. PINE 8 N16W 33 LKS. =

BIRCH 6 N37E 90 LKS. =

BIRCH 8 S21W 19 LKS. =

BIRCH 3 S80E 72 LKS. =

CORNER TO SECTION 32-33-4+5  
 NOTES OF ORIG. GOV'T. SURVEY 1875  
 SET WOOD POST

PINE 10 S60W 48 LKS. = 31.68'

PINE 6 S86½E 38 LKS. = 25.08'

SPRUCE 4 N61W 24 LKS. = 15.84'

ASH 6 N31E 67 LKS. = 44.22'

11-14-06 R MAIN 2" OF SNOW 35°

FJ APPROX FSLP BY CK AND NB 1-20-78 ON

8" CEDAR. LOCATED BY COMPASS AND PACE: BIASED  
 BIASED LINES S-E-N.

I FJ NO FURTHER EVIDENCE FROM HABERLE  
 CIRCA 1-8-38. 874-9 FORM. I GPS KRAUSE  
 TAG.

QUARTER CORNER BETWEEN SEC'S. 4 & 33

NOTES OF ORIG. GOV'T. SURVEY 1875

SET WOOD POST

PINE STUB 8 S9W 21 LKS. = 13.86'

PINE STUB 7 N11E 13 LKS. = 8.58'

ORIG. NOTES TIES ALONG TRUE LINE

16.00 CHS. ENTER MARSH N+S

30.00 CHS. LV. SAME

40.00 1/4 COR.

51.00 CHS. ENTER LIVING TIMBER J. PINE + ASPEN

80.00 CHS. SEC. COR.

QUARTER CORNER BETWEEN SEC'S. 2+3

NOTES OF ORIG. GOV'T. SURVEY 1875

SET WOOD POST

TAM. 8 S83E 76 LKS. = 50.16'

SPRUCE 6 N87W 90 LKS. = 59.40'

NOTES BY ITASCA COUNTY OCT. 1925

SECTION 2 SUBDIVISION BY JOS. SCHWARTZ

FOUND GOV'T. BT'S.

SET IRON MONUMENT

SPRUCE 14 S84E 51.5'

BALSAM 8 N79W 37.5'

~~874~~ - CCC NOTES BY W. EMMERT 7/17/35

Fd. SPRUCE POST - FAIR CONDITION - 36" HIGH

SCRIBED W  $\frac{1}{4}$  S3 - E  $\frac{1}{4}$  S2

Fd. BALSAM 16 N70W 56 LKS. = 36.96'

SCRIBED  $\frac{1}{4}$  S3 BT

PLACED FSLP ON FENCE POST ON W SIDE - CORNER

BRS. WEST 27 LKS. = 17.82'

QUARTER CORNER BETWEEN SEC'S. 27+28

NOTES OF ORIG. GOV'T. SURVEY 1875

SET WOOD POST

TAM. 4 N85E 2 LKS. =

TAM. 6 S68W 27 LKS. =

874 - CCC NOTES BY WALT HABERLY JAN. 1938

IN OLD FIELD BOOK #89 - SEC. 27

MARKED TWO WITNESS TREES

TAM. 4 S69E 89 LKS. = 58.74'

TAM. 4 N65E 70 LKS. = 46.20'

FROM SW COR. SEC. 27 N1°15'E 39.96 CHS. = 2637.36'

CLOSING CORNER BET. SEC'S. 5+6

NOTES OF ORIG. GOV'T. SURVEY 1875

SET WOOD POST

SPRUCE 12 S45W 32 LKS. = 21.12'

BALMIE 6 S70E 15 LKS. = 9.90'

ALVWOOD ROAD - ITASCA COUNTY 1920

SET NEW POST <sup>\*</sup>Fd. WILLIAMS BT S71E 53.0'

MKD NEW BT'S.

\*SPRUCE STUMP 7 S71E 53.0' (Ed. STUMP) <sup>1912</sup>

SPRUCE 10 S28W 45.5'

SPRUCE 11 S50W 36.6' NEW IN 1920

ITASCA COUNTY - ROAD SURVEY - 1912 - WILLIAMS

Fd. OLD GOV'T. BT'S.

SPRUCE 12 S45W 21.2' <sup>1875</sup> (GOV'T)

1912 SPRUCE 7 S71E 53.0'

1912 SPRUCE 10 S28W 45.5'

= 201.3'  
3.05 CHS. WEST OF STD. SEC. COR. 31+32ITASCA COUNTY 1920 - PLAT SHOWS A DISTANCE  
OF 200.0' BETWEEN C.C. + STD. COR.

3-5-81 CK-BT-TB

CHAINED NORTH FROM SEC. COR. 5-6-7-8

COUNTY DISTANCE FOR MILE - 5198.2'

NO EVIDENCE OF ORIG. OR COUNTY SURVEY REMAINS  
AT THIS TIME - SNOW COVER AND THINGS ARE  
FROZEN TO GROUND - FROM END OF CHAININGPLACED FSLP ON 10" W. SPRUCE <sup>S</sup>~~74~~<sup>E</sup> - 13.5'FOUND DOWN ASPEN WITH OLD BLUE PAINT IN AREA  
SHOULD SEARCH AGAIN IN SUMMER

7/21/93 RM+CK

SEARCHED AGAIN IN AREA - IN LOWLAND (~~VERY~~ <sup>VERY</sup> WET NOW)

APPROX. 80' WEST OF ROAD - NO EVIDENCE FOUND

TAG POSITION IS STILL APPROX. COR. - BASED ON

CHAINED DISTANCE FROM SOUTH - OLD BLUE PAINT ON

SPRUCE WITH TAG

QUARTER CORNER BETWEEN SECS. 5+6

NOTES OF ORIG. GOV'T. SURVEY 1875

SET WOOD POST

BIRCH 8 S89E 62 LKS. = 40.92'

BIRCH 6 N70W 29 LKS. = 19.14

ITASCA COUNTY - ALVWOOD ROAD SURVEY 1920

SET WOOD POST

SPRUCE 10 S86W 41.7' <sup>\*</sup> Fd. THIS BT. IN 1920

BIRCH 8 S89E? 40.9'

SPRUCE 8 S89E? 52.2'

ITASCA COUNTY - ROAD SURVEY - 1912 - WILLIAMS

MKD NEW BT

\*SPRUCE 10 S86W 41.7'

COUNTY PLAT DISTANCES

N $\frac{1}{2}$  MILE = 2582.7' - S $\frac{1}{2}$  MILE = 2615.5'

TOTAL OF MILE = 5198.2'

54

QUARTER CORNER BET. SEC'S, 1412

ORIG. GOV'T. SURVEY 1875

SET WOOD POST

BALSAM 12 S21W 79 LKS = 52.14'

SPRUCE 8 S20E 34 LKS = 22.44'

CERTIFICATE FILED

54



55 F-6-9

WITNESS COR. MEANDER CORNER BET. SEC'S  
8+9 NORTH SHORE DUNBAR LAKE  
ORIG. GOV'T. SURVEY 1875  
SET WOOD POST

BALM OF GILEAD 6 N15W 36 LKS. = 23.76'

BALM OF GILEAD 4 N15E 36 LKS. = 23.76'

CERTIFICATE FILED

55

QUARTER CORNER BET. SEC'S. 11+12  
ORIG. GOV'T. SURVEY 1875  
SET WOOD POST

TAM. 6 WEST 3.05 CHS. = 201.30'

TAM. 12 SB/E 14 LKS. = 9.24'

57

QUARTER CORNER BET. SEC'S, 7+12

ORIG. GOV'T. SURVEY 1875

SET WOOD POST

BALSAM 4 S60W 4 LKS = 2.64'

BALSAM 6 S61E 12 LKS = 7.92'

CERTIFICATE FILED

57

WITNESS COR, MEANDER CORNER BET. SEC'S.  
849 SOUTH SHORE OF DUNBAR LAKE  
ORIG. GOV'T SURVEY 1875  
SET WOOD POST

BIRCH 8 N10W 59 LKS. = 38.94'

BIRCH 6 S3E 7 LKS. = 4.62'

CERTIFICATE FILED

59

WITNESS COR. MEANDER CORNER BET. SEC'S.

9+16 WEST SHORE OF DUNBAR LAKE

ORIG. GOV'T. SURVEY 1875

SET WOOD POST

ASH 3 S58W 35 LKS. = 23.10'

ASH 4 N75W 38 LKS. = 25.08'

CERTIFICATE FILED

59

60

QUARTER CORNER BET. SEC'S, 11+14  
ORIG. GOV'T. SURVEY 1875  
SET WOOD POST

N. PINE 28 N38W 1.38 Lks. = 91.08'

SPRUCE 10 S77W 45 Lks. = 29.70'

CERTIFICATE FILED

60

61

CORNER TO SECTIONS 11-12-13 & 14  
ORIG. GOV'T. SURVEY 1875  
SET WOOD POST

TAM. 8 N65E 14 LKS = 9.24'

TAM. 8 S25E 11 LKS = 7.26'

TAM. 8 S30W 23 LKS = 15.18'

TAM. 5 N53W 7 LKS = 4.62'

CERTIFICATE FILED

61

QUARTER CORNER BET. SEC'S. 13+14

ORIG. GOV'T. SURVEY 1875

SET WOOD POST

ASPEN 6 S13W 13 LKS. = 8.58'

LIND 8 N70E 22 LKS. = 14.52'

CERTIFICATE FILED



QUARTER CORNER BET. SECS. 15+22

ORIG. GOV'T. SURVEY 1875

SET WOOD POST

SPRUCE 9 N20E 29 LKS = 19.14'

SPRUCE 12 S8W 36 LKS = 23.76'

CERTIFICATE FILED

64

QUARTER CORNER BET. SEC'S. 14+23

ORIG. GOV'T. SURVEY 1875

SET WOOD POST

ASPEN 6 N53W 272 LKS = 179.5'

NO OTHER

CERTIFICATE FILED

64

65

MEANDER CORNER BET. SEC'S 14 &amp; 23

ORIG. GOV'T. SURVEY 1875

SET WOOD POST

ASPEN

7

N12W 2.55 CHS = 168.3'

ASPEN

6

S60W 17 LKS = 11.22'

CERTIFICATE FILED

65

66

QUARTER CORNER BET. SEC'S, 23+26

~~ORIG GOVT SURVEY #27~~

~~SET WOOD POST~~

SET IN 1991 KOVANEN & OSURSEN

SURVEYING

CERTIFICATE FILED

66

WITNESS COR. MEANDER CORNER BET. SEC'S.  
23 + 26 WEST SHORE ROUND LAKE  
ORIG. GOV'T. SURVEY 1875  
SET WOOD POST

BIRCH 8 S40W 51 LKS. = 33.66'

ASPEN 8 N61W 39 LKS. = 25.74'

CERTIFICATE FILED

68 T-U-21

WITNESS COR, MEANDER CORNER BET. SEC'S.

25+26 SOUTH SHORE OF ROUND LAKE

ORIG. GOV'T. SURVEY 1875

SET WOOD POST

ASH 6 S64W 31 LKS. = 20.46'

ELM 5 S84W 18 LKS. = 11.88'

68

QUARTER CORNER BET. SEC'S, 28+29  
ORIG. GOV'T. SURVEY 1875  
SET WOOD POST

TAM. STUB 4 N29W 65 LKS = 42.90'

TAM. STUB 5 NB2E 33 LKS = 21.78'

QUARTER CORNER BET. SEC'S. 20+29

ORIG. GOV'T. SURVEY 1875

SET WOOD POST

SPRUCE 3 N48W 36 LKS = 23.76'

SPRUCE 2 1/2 S58W 33 LKS = 21.78'



71 J-3

QUARTER CORNER BET. SEC'S, 7+18

ORIG. GOV'T. SURVEY 1875

SET WOOD POST

J. PINE 8 S10W 52 LKS = 34.32'

J. PINE 8 N62E 65 LKS = 42.90'

2003 IASCA COUNTY  
CORNER CERT

6-12-06 R MAIN

FD CO IRON FLUSH/W/GROUND IN WOODS TRAIL  
NORTH OF OLD HOUSE. GPS IRON 6

71

QUARTER CORNER BET. SEC'S. 10+11  
ORIG. GOV'T. SURVEY 1875  
SET WOOD POST

W. PINE 20 SITE 300 LBS. = 198.0'

NO OTHER

QUARTER CORNER BET. SECS. 15+16

ORIG. GOVT. SURVEY 1875

SET WOOD POST

LYNN 8 S61W 105 LKS = 69.30'

BIRCH 8 N50E 45 LKS = 29.70'

MEANDER CORNER BET. SEC'S. 30+31  
ORIG. GOV'T. SURVEY 1875  
SET WOOD POST

ASH 14 N26E 37 LKS. = 24.42'

ELM 10 S89E 26 LKS. = 17.16'

CLOSING CORNER 1/4 SECTION 5

1893 ORIG GOVT SURVEY  
NOT SET

2003 ITASCA COUNTY  
SET MONUMENT CORNER CERT

CLOSING CORNER  $\frac{1}{4}$  SECTION 3

1893 ORIG GOUT SURVEY  
NOT SET

2003 ITASCA COUNTY  
SET MONUMENT CORNER CERT