

CORNER  
RESTORATION  
T146 N R28 W



---

MINING  
TRANSIT BOOK

No. 3841

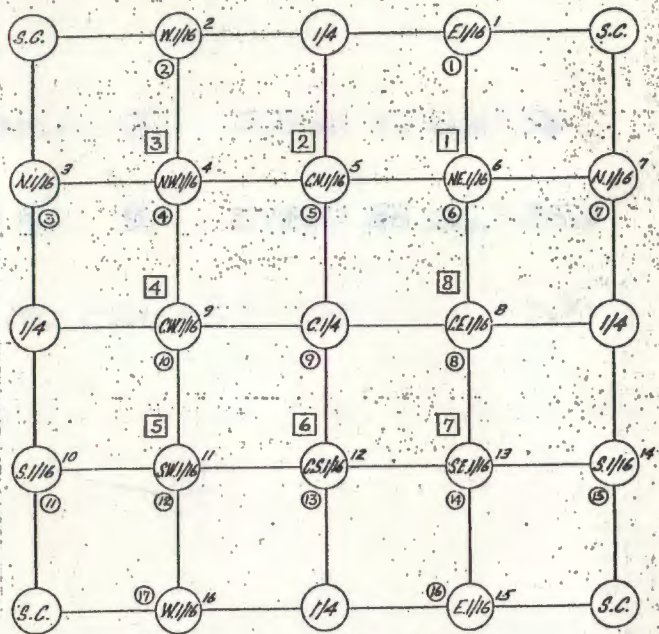
---

CORNER RESTORATION T146 N R28 W

VARIATIONS OF NUMBERING

CCC's □ ITASCA CO.

○ CASS AND BELTRAMI CO.



CCC's □ ITASCA CO.

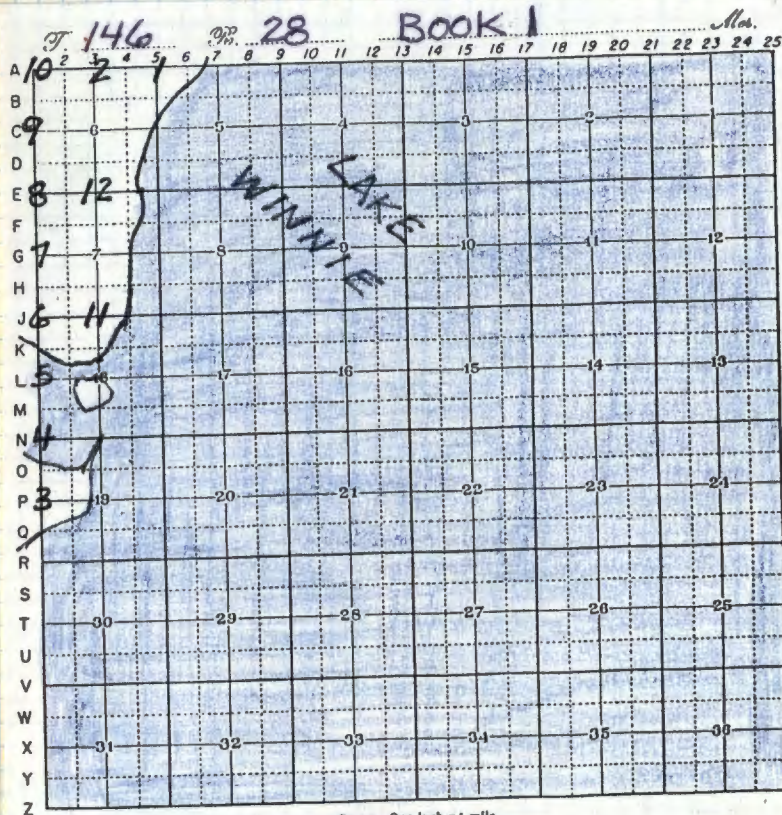
○ CASS AND BELTRAMI CO.

LINKS IN FEET, 10THS AND 100THS OF FEET

Links	Feet	Links	Feet	Links	Feet	Links	Feet	Links	Feet	Links	Feet
1	0.66	18	11.88	35	23.10	52	34.32	69	45.54	86	56.76
2	1.32	19	12.54	36	23.76	53	34.98	70	46.20	87	57.42
3	1.98	20	13.20	37	24.42	54	35.64	71	46.86	88	58.08
4	2.64	21	13.86	38	25.08	55	36.30	72	47.52	89	58.74
5	3.30	22	14.52	39	25.74	56	36.96	73	48.18	90	59.40
6	3.96	23	15.18	40	26.40	57	37.62	74	48.84	91	60.06
7	4.62	24	15.84	41	27.06	58	38.28	75	49.50	92	60.72
8	5.28	25	16.50	42	27.72	59	38.94	76	50.16	93	61.38
9	5.94	26	17.16	43	28.38	60	39.60	77	50.82	94	62.04
10	6.60	27	17.82	44	29.04	61	40.26	78	51.48	95	62.70
11	7.26	28	18.48	45	29.70	62	40.92	79	52.14	96	63.36
12	7.92	29	19.14	46	30.36	63	41.58	80	52.80	97	64.02
13	8.58	30	19.80	47	31.02	64	42.24	81	53.46	98	64.68
14	9.24	31	20.46	48	31.68	65	42.90	82	54.12	99	65.34
15	9.90	32	21.12	49	32.34	66	43.56	83	54.78	100	66.00
16	10.56	33	21.78	50	33.00	67	44.22	84	55.44	101	66.66
17	11.22	34	22.44	51	33.66	68	44.88	85	56.10	102	67.32

USFS

T146N R28W 5<sup>th</sup> PM.



ORIGINAL GOV'T. SURVEY By P.H. CONGER

FEB 19 & 20 1874

NORTH LINE

CORNER TO SECTIONS 5-6-31+32

ORIG. GOV'T. SURVEY 1874

SET WOOD POST

TAM. 3 S73W 19 Lks. = 12.54'

TAM. 3 S11E 38 Lks. = 25.08'

NO OTHERS

58°48'W TRUE BET. SEC'S, 5+32

58.00 CHS. LV. LAKE SET MC.

68.00 " LV. MEADOW - ENT. TAM. SWP.

80.00 " SEC. COR. 5-6-31-32

2

QUARTER CORNER BET. SEC'S. 6+31  
 ORIG. GOV'T. SURVEY 1874  
 SET WOOD POST

TAM. 5 S31E 87 LKS = ~~58.42~~ <sup>57.42</sup>

TAM. 4 N72W 93 LKS = 61.38'

2

589°48'W TRUE LINE BET. SEC'S 6+31

40.00 1/4 6-31

79.93 TOWNSHIP COR.

3

## WEST BOUNDARY

QUARTER CORNER BET. SEC'S. 19+24


ORIG. GOV'T. SURVEY 1874

SETWOOD POST

ELM 50 S60E 67 LKS. = 44.22'

ELM 8 S35W 11 LKS. = 7.26'

3



4

## WEST BOUNDARY

CORNER TO SECTIONS 13-18-19+24

ORIG. GOV'T. SURVEY 1874

SET WOOD POST

TAM. 6 N31E 21 Lks. = 13.86'

CEDAR 5 N63W 7 Lks. = 4.62'

TAM. 6 S52W 5 Lks. = 3.30'

CEDAR 5 S25E 9 Lks. = 5.94'

4


5

QUARTER CORNER BET. SEC'S. 13+18  
 ORIG. GOV'T. SURVEY 187~~8~~<sup>3</sup>  
 SET WOOD POST

TAM. 6 N80E 11 Lks. = 7.26'

TAM. 5 N30W 78 Lks. = 51.48'

5



6

CORNER TO SECTIONS 7-12-13-18  
ORIG. GOV'T. SURVEY 1873  
SET WOOD POST


TAM. 5 N26E 46 LKS. = 30.36'

TAM. 5 N49W 29 LKS. = 19.14'

TAM. 6 S58W 19 LKS. = 12.54'

TAM. 7 S60E 36 LKS. = 23.76'

6





7


QUARTER CORNER BET. SEC'S. 7+12  
ORIG. GOV'T. SURVEY 1873  
SET WOOD POST

BIRCH 4 N79E 18 Lks. = 11.88'

BIRCH 4 S27W 18 Lks. = 11.88'

SEE FIELD BOOK 2 - 146-29  
PAGE 60

7



8  
CORNER TO SECTIONS 1-6-7+12  
ORIG. GOV'T. SURVEY 1873  
SET WOOD POST

CEDAR 5 N19E 15 LKS. = 9.90'

CEDAR 5 N17½W 23 LKS. = 15.18'

POPLAR 24 S5W 30 LKS. 19.80'

CEDAR 4 SITE 26 LKS. = 17.16'

SEE FIELD BOOK 2-146-29

PAGE 59

Fd. GLO CONCRETE MONUMENT

6" ABOVE GROUND AT EAST EDGE  
OF SWAMP

9

QUARTER CORNER BET. SEC'S. 146  
 ORIG. GOV'T. SURVEY 1873  
 SET WOOD POST

TAM. 4 S34E 11 LKS. = 7.26'

TAM. 4 N35W 21 LKS. = 13.86'

SEE FIELD BOOK 2 146-29

PAGE 58

Fd. GLO 2" X 36" IRON POST

8" ABOVE SWAMP MOSS 12-16-83

9

TOWNSHIP CORNER TO SECTIONS 1-6-31-36  
 ORIG. GOV'T. SURVEY 1873  
 SET WOOD POST

W. PINE 30 N23E 600 LKS. = 396.00'

POPLAR 20 S85W 86 LKS. = 56.76'

BIRCH 10 N6 $\frac{1}{2}$ W 71 LKS. = 46.86'

BIRCH 5 S78 $\frac{1}{2}$ E 192 LKS. = 126.72'

SEE FIELD BOOK 2-146-29

PAGE 57

GLO 193Z 2" x 36" IRON POST

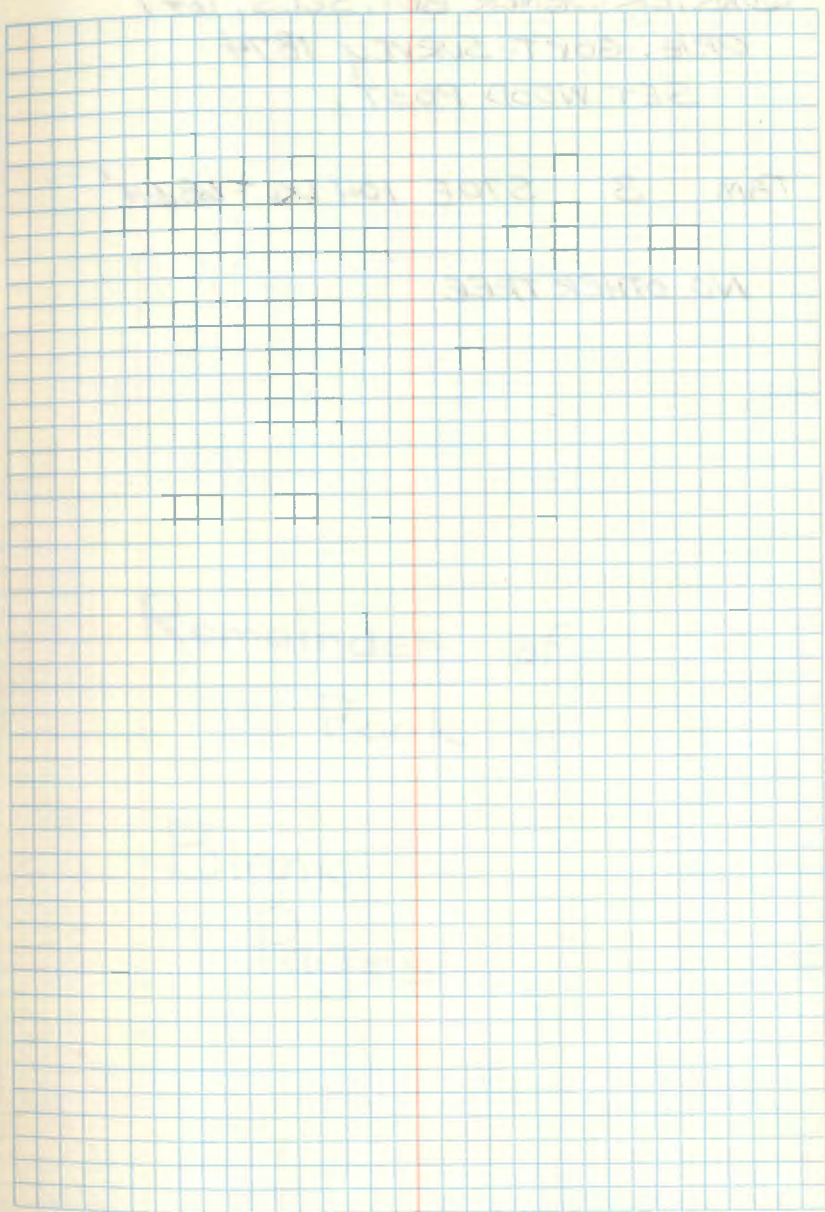
Fd. IN 12-8-83

6" ABOVE GROUND - IN MOUND ~~OF~~ OF STONE

QUARTER CORNER BET. SEC'S. 7+18  
 ORIG. GOVT. SURVEY 1874  
 SET WOOD POST

TAM. 6 S19E 33 LKS = 21.78'

TAM. 6 N70W 20 LKS = 13.20'



12

QUARTER CORNER BET. SEC'S. 6+7

ORIG. GOV'T. SURVEY 1874

SET WOOD POST

TAM. 3 S70E 104 LKs. = 68.64'

NO OTHER TREE

12

Remainder of  
Book

Blank  
Pages