

CORNER  
RESTORATION  
T144N R26W

PLSD

MINING  
TRANSFORD

No 3841

BOOK # 1


MINING TRANSFORD

USFS

T 144N R26W

77ASCA & CASS COUNTYS

Mississippi River



X-21

1/4 Between Sec's. 35 & 36  
Notes of Orig. Gov't Survey 1876  
Set post.

Cedar 8" N44°E 14 lks. 9.24'

Cedar 14" N85°W 124 lks. 81.84'

R.W. Fassett Resurvey of 1953

Found 4" x 4" x 48" Cedar post squared  
at top. (No scribing)

Found large cedar stump bears N85°W  
124 lks. <sup>81.84'</sup> well rotted, no evidence of other  
bearing tree.

North

40.00 Sec. Cor.

V-21 affidavit, 11-21  
2 Sec. Cor. to 25, 26, 35 & 36  
Notes of Orig. Gov't Survey 1876  
Set Post.

Aspen 14" S84°W 20 lks. 13.20'

Spruce 8" S2°W 26 lks. 17.16'

Cedar 8" S71°E 26 lks. 17.16'

Cedar 7" N32°W 22 lks. 14.52'

R. W. Fassett Resurvey of 1953

Set treated post scribed "WC" Post is 36.3'  
North of  $\frac{1}{2}$  of road and in line with fence south.  
From the witness corner.

Aspen 7" N56°W 42 lks. 27.72'

Now a 12" Aspen N56°W 28.0'

Aspen 6" N38°E 36 lks. 23.76'

Found stp.  $\frac{1}{2}$  part of snag at brg.  $\frac{1}{2}$  dist.

Found 30" of treated post in place 36.3' north  
of  $\frac{1}{2}$  of road. Also 2"x2" hub on ground near  
Treated post.

East

28.00 Leave swamp

40.50  $\frac{1}{4}$  Cor.

North

1.00 Leave swamp

15.00 Enter cedar & tan. swamp

40.00  $\frac{1}{4}$  cor.

To perpetuate this corner I set a 6" dia.  
24" long cylindrical concrete monument  
6" below surface of road, with a 3" dia. brass

Tablet stamped as follows. T199N, R26W.  
REPLACED CONCRETE MONUMENT 526 525  
WITH 2" DIA X 24" IRON PIPE - CAP MARKED SAME 535 536  
DATE 1979 10-16-79 C.R. WHO 1970  
PLS NO 6809

Witnessed by.

9" Elm N10°E - 74.9' scribed 525 Bt.

8" Ash N42°E - 92.6' scribed 526 Bt.

10" Aspen S29°W - 120.4' scribed 535 Bt.

6" Elm N58°W - 77.3' scribed 526 Bt.

4" x 4" x 72" Cedar post due North 36.3' with F.S.  
signs 54-2 & 54-4 attached.

No tree available in Sec. 36 (Field)

7-7-70

Curt Krause

shubs

CERTIFICATE FILED  
9/2/81 by J.W.O.

3

V-23

1/4 Between Sec's. 25 & 36  
 Notes of Orig. Gov't Survey 1876  
 Set post.

Aspen 14" N 7° E 51 lks. 33.66'

Tam. 8" S 10° E 11 lks. 7.26'

384 5096

East

18.00 Enter cedar swamp

41.00 Sec. Cor

T-21

4

1/4 Between Sec's. 25 & 26  
Notes of Orig. Gov't. Survey 1876  
Set post

Cedar 6" S88°E 121ks. 7.92'

Spruce 5" S45°W 81ks. 5.28'

R.W. Fassett Resurvey of 1953

Set 2" X 2" Temp. stake for 1/4 Cor.

Cor. is in swamp. No trees available for Bt.  
N0°21'E of Sec. Cor. 36.52 chs. (2410.32 feet.)

North

5:00 creek 101ks. wide

35:00 Leave farm & spruce swamp.

40:00 Sec. Cor.

R-21

5

Sec. Cor. to 23, 24, 25 & 26  
Notes of Orig. Gov't Survey 1876  
Set post

Cedar 6" N30°W 13 lks. 8.58'

Cedar 6" N22°E 33 lks. 21.78'

Aspen 10" S38°E 9 lks. 5.94'

Maple 5" S61°W 9 lks. 5.94'

R.W. Fassett Resurvey of 1953

Intersect North line of Sec. 25 which was established by projecting the public road tangent west.  
Set 2"x2" temp. stake at point of intersection.  
No evidence of Orig. Cor.

Stake witnessed by.

Elm 14" N69°W 44 lks. 29.04'

Now a 17" Elm

Aspen 6" N6°E 9 lks. 5.94'

Aspen 6" S9°E 15 lks. 9.90'

25-2

East

North

2.00 Enter tam. spruce	3.00 Enter cedar & tam.
18.00 Leave same	40.00 1/4 Cor.
40.00 1/4 Cor.	

Found 2"x2" bud rotted at ground level, no evidence of original Bts. or post found. We search a large area around the fence corner located north of Fassett's location.

8-18-89

Curtis R. Krause

R-23

6 1/4 Between Sec's. 24, 25  
Notes of Orig. Gov't. Survey 1876  
Set post

Ash 6" 534°W 5 lks. 3.30'

Balsam 5" North 12 lks. 7.92'

East

36.00 Enter fam. cedar

40.00 Sec. Cor.



P-21 affidavit 23/78 P-21

7 1/4 Between Sec's. 23 & 24

Notes of Orig. Govt Survey 1876  
Set post

Cedar 10" N30°E 8 lks. 5.28'

Cedar 10" S37°W 8 lks. 5.28'

R.W. Fassett Resurvey of 1953

Set 4" treated post 4' high scribed 1/4 sec.

Post is at Intersections of old fence West  
and North. F.S.L.P. on 6" Birch S44°E 20 lks.

Found no evidence of Orig cor. or trees.

Treated post witnessed by. Found post in place.

Birch 6" S44°E 20 lks. 18.20'

Fallen over and rotted with F.S.L.P. at brg & dist.

Aspen 7" N65°E 42 lks. 27.72'

Now a 10" Aspen at brg. & dist.

Aspen 6" S67°W 57 lks. 37.62'

Now a 11" Aspen at brg & dist.

N0°21'E from Sec. Cor. 43.36 chs. (2861.76 Feet)

4" Treated post due North 3.2' with FS. sign

54-2 attached.

8-24-70  
Curt Krause

North

500 Leave cedar & tam.

38.00 Enter tam. & spruce

40.00 Sec. Cor.

1-26-95 RM & CK

Fd. CONCRETE MONUMENT - IN PLACE 18" HIGH - FENCE  
LINES N + W FROM COR.

Fd. 8" ELM N4E 77.9' SCRIBE OVERGROWN - ALIVE  
IN GOOD CONDITION + TAG + PAINTED

Fd. 8" W. OAK N77E 52.9' SCRIBE OVERGROWN - ALIVE  
IN GOOD CONDITION - TAG + PAINTED

SIGN POST IN PLACE 2.0' EAST

FENCE COR. POST LEANING 2.4' N OF MONU.

ASPEN MARKED IN 1970 IS DOWN + ROTTING

Fd. 1953 ASPEN STUB AT N65E - 27.72'

Fd. 1953 ASPEN 17" AT S67W - 37.62' TAG + PAINTED  
TREATED POST BROKEN OFF NEXT TO ROAD - THEY ARE  
NOW SKIDDING ALONG THIS ROAD TO LANDING NW OF  
CORNER

Witnessed by  
Curt Krause 8/24/70

To perpetuate this corner I set a  
5 1/2" x 5 1/2" x 60" long concrete monument  
18" above ground, with a 3" dia. brass tablet  
stamped as follows.

T 194 N R 26 W

1/4

S23 | S24

1970

RLS NO. 6807

Witnessed by  
4" ELM N4°E 77.9' scribed 1/4 S24 Pt.

5" Oak N77°E 52.9' scribed 1/4 S24 Pt.

8" Aspen S62°W 21.4' scribed 1/4 S23 Pt.

42" steel sign post due East 2.0' with FS. signs

54-2 & 54-9 attached.

N-21 Affidavit 8/27/78 N-21

8 Sec. Cor. to 13, 14, 23 & 24

Notes of Orig. Gov't Survey 1876  
Set post

C. Balsam 6" S62°W 20 lks. 13.20'

Ce Cedar 12" S55°E 36 lks. 23.76'

R. Birch 12" N34°E 50 lks. 33.00'

Birch 5" N38°W 43 lks. 28.38'

R.W. Fassett Resurvey of 1953

Set 4" treated post scribed S.C.

Post in North, South fence line, put F.S.L.P.  
on 7" Aspen N30°W 20 lks. (13.20')

Found no evidence of Orig. Cor. or trees.

Area has been logged & burned very heavily.

Post witnessed by. Found post in place.

Aspen 7" N30°W 20 lks.

Taken out by refencing

Aspen 7" S24°W 29 lks.

Taken out by fence clearing

Ash 6" S55°W 73 lks. 48.2'

Now a 7" living Ash at brg. & dist.

East

North

14.00	Leave tam. & spruce	10.00	Leave tam.
20.00	Enter tam. & cedar	30.50	Right bank of river set post for M.C.
39.75	1/4 Cor.	35.81	Leave river set post for M.C.
		40.00	1/4 Cor.

CERTIFICATE FILED

9/2/81 by Clerkman

To perpetuate this corner I set a 5 1/2" x 5 1/2" x 60" concrete monument 118" above ground, with a 3" dia brass tablet stamped as follows.

T144 N R26W

S19 S13

S23 S24

1970

R.L.S. No. 6807

Witnessed by

5" Ash NN°W 122.8' scribed S19 Bt.

14" Cedar N13°E 102.9' scribed S13 Bt.

7" Ash S70°W 126.1' scribed S23 Bt.

7" Ash S83°E 26.8' scribed S24 Bt.

4" Treated post due East 9.0' with F.S. signs  
54-2 & 54-4 attached.

Also placed 54-2 on fence post 1' North  
of corner.

(See book 2, p. 48)

8-24-70  
Curt Hansen

N-23

9

1/4 Between Sec's. 13 & 24  
Notes of Orig. Govt. Survey 1876  
Set post

Cedar 6" S66°E 11 lks. 7.26'

Tam. 8" N58°E 17 lks. 11.22'

R.W. Fassett Resurvey of 1953

Set a 2" x 2" temp. stake for 1/4 Cor.

No evidence of Orig. corner or trees.

Stake witnessed by.

Cedar 6" S59°E 21 lks. 13.86'

Cedar 6" S39°W 35 lks. 23.10'

Cedar 6" N22°W 7 lks. 4.62'

N85°45'W from twp. line 39.58 chs. (2612.28 ft.)

East

39.75 Sec. Cor.

L-21

10

1/4 Between Sec's. 13 & 14  
Notes of Orig. Govt. Survey 1876  
Set post

Jack Pine 8" N16°E 15 lks. 9.90'

Aspen 5" S49°W 17 lks. 11.22'

R.W. Fassett Resurvey of 1953

Set post scribed "1/4 13/14"

Found possible Orig. Pine Bl. Log lying on  
ground to East of stump.

F.S.L.P. on a 12" Jack Pine 30' East of corner.

1/4 Cor. in line with fence on other <sup>South</sup> side of river.

The post and information recorded by  
Fassett survey has been destroyed by  
shearing in last 5 years.

4" Treated post was found by a sheard  
pile also a 3" x 3" sward post about 10'  
away, no evidence left to replace  
post or to locate corner.

8-4-70

Curtis R. Krause

North

40.00 Sec. Cor.

J-21  
11  
off. Surv. 8/23/78 J-21

Sec. Cor. to 11, 12, 13 & 14  
Notes of Orig. Gov't Survey 1876  
Set post

Ash 5" S89°E 35 lks. 23.10'

Found log with chop marks at bry. & dist.

Ash 5" N27°E 28 lks. 18.48'

Found rotted log and stp. at bry. & dist.

Balsam 8" N17°W 48 lks. 31.68'

Found large rotted Balsam stp. at bry. & dist.

Aspen 5" S68°W 90 lks. 59.40'

Falls in new planted area.

R.W. Fassett Resurvey of 1953

Set treated post scribed "SC" Found in place.

Found Ash at S89°E 35 lks. lying on ground with scribe visible. No other trees left.

Poster on 10" Aspen 2' North of post. Now 14"

C.C.C. notes 1934

Found wood stake (Well preserved) 36" above grd.

Witnessed by: Elm 10" N58°E 34 lks. Now 14"

Found orig. Ash 8" S89°E 35 lks.

7-27-83 B. A. O'SK D. HARMAN

BC/o Bts. All in good shape

East

40.00 1/4 Cor.

North

1.50 Enter farm. & spruce

9.00 Leave same

14.20 Enter river marsh

35.75 m.c.

To perpetuate this corner I set a 5 1/2" x 5 1/2" x 60" long concrete monument, 18" above ground, with a 3" dia brass tablet stamped.

T 144 N R 26 W

511 512

514 513

1970

RLS. NO. 6807

Witnessed by.

10" Elm N87°W 42.7' scribed 511 Bt.

10" Cedar N30°E 58.2' scribed 512 Bt.

4" White Oak S56°E 22.7' scribed 513 Bt.

13" White Oak S36°W 86.0' scribed 514 Bt.

72" steel sign post due East 4.2' with F.S. sign 54-2 attached.

4" Treated post due West 1.8' with F.S. sign 54-4 attached

8-4-70

Curt Krause

CERTIFICATE FILED

7/10/81 by W.H.O.

Handwritten signature

J-23

12  $\frac{1}{4}$  Between Sec's. 12 & 13

Notes of Orig. Govt. Survey 1876

Set post

Ash 5" N3°E 20 lks. 13.20'

Aspen 12" S13°W 30 lks. 19.80'

R.W. Fassett Resurvey of 1953

Found no evidence of Orig. Cor. or trees

Fence runs East, West  $\frac{1}{2}$  North, thinks this intersection of fences could be corner.

East

10.80 set post for M.C. (no trees)

22.00 set post for M.C. (two trees) Refer to Book #2

40.00 sec. Cor.

Searched this area and found no evidence of corner or B's.

Nothing conclusive was found at intersection of fences running E, W, and North. Also tried land tie to river, but M.C. falls in river at B's. Fall on edge of water.

8-4-70  
Curtis R. Krause

J-23,24

13 M.C. Between Sec's. 11 & 12  
Notes of Orig. Gov't. Survey 1876  
Set post

No trees

M.C. Between Sec's. 11 & 12  
Notes of Orig. Gov't. Survey 1876  
Set post

No trees

SEE PAGE # 12, NO EVIDENCE LOCATED

North

23.55 set post for M.C.

North

8.20 Leave marsh enter tam.

18.70 Leave tam.

20.70 Sec. Cor.

E-21

14

Sec. Cor. to 1, 2, 11,  $\frac{1}{2}$  12  
Notes of Orig. Gov't Survey 1876  
Set post

N. Pine 14" N59°W 68 lks. 44.88'

N. Pine 18" S34°E 16 lks. 10.56'

N. Pine 18" S4°W 55 lks. 36.30'

Jack Pine 10" N16°E 56 lks. 36.96'

R.W. Fassett Resurvey of 1953  
Found 1" Iron pin at Intersection of  $\frac{1}{2}$   
of roads East & North this said to be  
Sec. corner

This corner has been remonumented  
by ITASCA County.  
Found Iron with Alum. cap.

7-10-84 Ken Whitehorn - found Aluminum  
capped iron pipe and P. Pole  
with base blaze and scribe "BX"  
in SW quad. No chain or compass  
to measure distance.

East

7.50 Enter tam.  
14.00 Leave same  
17.00 Enter tam.  
30.00 Leave same  
40.00  $\frac{1}{4}$  Cor.

North

25.00 Enter cedar & tam.  
30.00 Leave same  
40.00  $\frac{1}{4}$  Cor.

7-10-84 (cont.) also found 2 pine stumps  
in SW & NW quadrants that might  
possibly be orig. needs more  
thorough search.



15

1/4 Between Sec's. 1 & 12  
Notes of Orig. Gov't Survey 1876  
Set post

Elm 6" N29°W 25 lks. 16.50'

Aspen 10" S11°E 20 lks. 13.20'

R.W. Fassett Resurvey of 1953

Found no evidence of Orig. corner or trees.  
Believes corner to be in  $\frac{1}{2}$  of road East & West  
and in line with fence north, and  $\frac{1}{2}$  of road  
to farm South.

East

40.00 Sec. Cor.

16

 $\frac{1}{4}$  Between Sec's. 1 & 2

Notes of Orig. Gov't Survey 1876

Set post.

Aspen 4" N81°E 6 lks. 3.96'

Aspen 5" N22°W 13 lks. 8.58'

North

20.00 trail east to west

21.00 Enter tan &amp; cedar

25.00 M.C. Ballalub Lake (Refer to Book #2)

X-17

17  $\frac{1}{4}$  Between Sec's. 34 & 35  
Notes of Orig. Gov't Survey 1876.  
Set post

Cedar 12" S88°E 22 lks. 14.52'

Ash 5" S62°W 10 lks. 6.60'

Notes of G.L.O. Resurvey of 1922  
Set Iron post 3' Long 2" dia. 27" in ground  
with cap marked

$\frac{1}{4}$   
534/535  
1922

from which

Elm 14" S11°E 433 lks.

Poplar 10" S11°W 381 lks.

North

26.80 M.C. Mud Lake (Refer to Book #2)

40.00 Sec. Corn

18

V-17

Sec. Cor. to 26, 27, 34 & 35  
Notes of Orig. Gov't. Survey 1876  
Set post

Elm 18" N60°E 22 lks. 14.52'

Willow 4" 59°E 47 lks. 31.02'

Notes of G.L.O. Resurvey of 1922  
Set Iron post 3' Long 2" dia 27" in ground  
with cap marked T144 N R26W

MC  $\begin{array}{c} 527 \quad 526 \\ \times \\ 534 \quad 535 \end{array}$

From which

Ash 6" N74°E 304 lks.

No other trees

This corner has been taken out by  
const. and the bearing trees are  
gone.

9-11-69

Curtis R. Krause

East	North
3.00 Enter swamp	40.00 1/4 Cor.
28.00 Leave same	
35.00 Enter same	
40.50 1/4 Cor.	

V-19  
19

V-19

1/4 Between Sec's. 26 & 35

Notes of Orig. Gov't. Survey 1876

Set post

Tam 8" S28°E 49 lks. 32.34'

Cedar 6" N64°E 34 lks. 22.44'

R.W. Fassett Resurvey of 1953

Set 2" x 2" Temp. stake 33' North of  $\frac{1}{2}$  of road witness corner for  $\frac{1}{4}$  Corner.

Found 2" x 2" x 24" Hub in place 10" in ground 33' North of  $\frac{1}{2}$  of road.

To perpetuate this corner I set a 5 1/2" sqd. 24" long concrete monument 6" below surface of road, with a 3" dia. brass Tablet stamped as follows.

T194N R26W

$\frac{1}{4}$   $\frac{526}{535}$

Witnessed by.

PLS'  $\frac{970}{76}$  6807

10" Cedar N3°E 48.7' scribed. 1/4 S 26 Bt.

8" Elm N40°E 92.2' scribed. 1/4 S 26 Bt.

8" Cedar S4°W 66.5' scribed. 1/4 S 35 Bt.

4" x 4" x 72" Cedar post due North 33' with

FS. sign 54-4 attached 7-8-70

Curt Krause

offload file  
11/26/70

East

1.50 creek 5 lks wide

40.50 Sec. Cor.

20

T-17

1/4 Between Sec's. 26 & 27  
Notes of Orig. Govt. Survey 1876  
Set post

Bur Oak 8" S44°W 149 lks. 98.34'

R.W. Fassett Resurvey of 1953  
Set a temp stake 2"x2" for the 1/4 cor.  
Stake is 51.5' East of  $\frac{1}{2}$  of road and in a  
swamp.

From Sec. cor. N1°41'E 38.89 chs. to this cor.  
Telephone pole N31°W 27 lks. (1782')

North

8.38 Enter Lake m.c. (Refer to Book #2)  
16.10 Leave Lake m.c. (Refer to Book #2)  
40.00 Sec. Cor.

21

Sec. Cor. to 22, 23, 26 & 27  
Notes of Orig. Gov't. Survey of 1876  
Set post

Tam 3" N10°W 37 lks. 24.42'

Tam 4" N3°W 39 lks. 25.74'

Tam 3" N46°E 122 lks. 80.52'

R.W. Fassett Resurvey of 1953

Found 4" x 4" post scribed S-22 set in a 8" sewer pipe at the intersection of fences East, West & North, corner is in swamp.

Local resident C.H. Graffer said, County Surveyor set the post and it is accepted as Sec. Cor. Also set a 2" x 2" Temp. stake beside pipe. Corner is in SW corner of a small cleared area.

East

40.40 1/4 Cor.

North

4.50 Leave swamp

32.30 Leech river M.C. } refer

39.34 Leave river M.C. } to Book #2

40.00 1/4 Cor.

R-19

22

1/4 Between Sec's. 23 & 26  
Notes of Orig. Gov't Survey 1876  
Set post

Cedar 12" N58°W 8 lks. 5.28'

Balsam 6" S62°W 4 lks. 2.64'

R.W. Fassett Resurvey of 1953

Set a 2" X 2" Temp. stake for 1/4 Cor.

No evidence of Orig. corner or trees.

Stake witness by.

Balsam 8" S47°E 65 lks.

Birch 6" S55°W 23 lks.

Birch 6" N45°E 41 lks.

11-9

East

4040 Sec. Cor.



P-17

P-17

23

1/4 Between Sec's. 22 & 23  
 Notes of Orig. Gov't. Survey 1876  
 Set post

Aspen 16" N85°W 15 lks. 9.90'

Aspen 6" N24°E 31 lks. 20.46'

North

40.00 sec. cor.

No evidence of this corner remains  
 Chained south from Sec. Cor. to North  
 area was farm back in the 30's.

Searched 2 hrs.

8-26-70  
 Curtis R. Kramer

N-17

24

Sec. Cor. to 14, 15, 22 & 23  
Notes of Orig. Gov't. Survey 1876

Set post Found rotted remains of  
point of stake

W. Pine 8" N73°W 9 lks. 5.94'

Found 15" Pine stp. well rotted at brg & dist.

N. Pine 16" S45°E 5 lks. 3.30

Found 24" Pine stp. at brg & dist.

N. Pine 16" N17°W 20 lks. 13.20'

Found stub 5' high at brg & dist.

N. Pine 14" N28°E 13 lks. 8.58'

Found stub 3' high at brg & dist.

R. W. Fassett Resurvey of 1953

Set Treated post scribed "SC" from  
which a 14" Norway Pine bears S73°W  
67 lks. with F.S.L.P.

Moved Treated post to original location.

I found the 4 original pine stumps at  
there correct brg & dist. Also found original  
point impression in ground. The original  
corner location is approx 150' south  
of the Treated post set in 1953.

8-26-70

Curtis R. Krause

| See: This book, p 80 |

N-17

affidavit on file  
N/26/71

East

North

10.00 Enter marsh OK

5.00 Enter tam. OK

14.30 Creek 5 lks. wide OK

31.00 Tam windfalls

18.00 Leave marsh OK

40.00 1/4 Cor.

37.60 Leech river M.C.

10-17-2011 R. MAIN

GPS MONUMENT, HEAVY STEEL SIGN POST WEST 4.8 FT  
MONUMENT IS ± 165 FT NORTH OF FR 2125

To perpetuate this corner I set a  
5 1/2" x 5 1/2" x 60" long concrete monument  
12" above ground, with a 3" dia brass Tablet  
stamped as follows.

T144 N	R26 W
S15	S19
S22	S23
1970	
R.L.S. NO 6807	

Witnessed by.

34" White Pine N87°W 84.8' scribed S15 Bt.

NOW A SNAG 10-17-11  
6" Aspen N36°E 28.8' scribed S19 Bt.

" NOW 15" 10-17-11  
10" Elm S77°E 69.0' scribed S23 Bt.

NOW A WINDFALL 10-17-11  
16" Elm S17°W 91.1' scribed S22 Bt.

NOW A WINDFALL 10-17-11  
72" steel sign post due East 2.7' with F.S. signs  
54.2' & 54.4' attached.

9" Treated post due West 2.0' with FS sign  
54.8' attached.

9-2-70

Curt Krause

R497150-4 by I. Olesen 10/13/79

25

M.C. Between Sec's. 14 & 23  
Notes of Orig. Gov't. Survey 1876  
Set post.

Aspen 12" N19°W 107 lks. 70.62'

M.C. Between Sec's. 14 & 23  
Notes of Orig. Gov't. Survey 1876  
Set post.

Aspen 8" N80°E 50 lks. 33.00'

Aspen 16" S30°E 33 lks. 21.78'

East

8.66 Leech river M.C.

East.

17.74 Enter swamp

33.80 Sec. Cor.

26

L-17

1/4 Between Sec's. 19 & 15  
Notes of Orig. Gov't. Survey 1876  
Set post

No trees

North

37.00 Leave tam. windfalls

40.00 Sec. Cor.

J-17

27

J-17

Sec. Cor. to 10, 11, 14 & 15

Notes of Orig. Govt. Survey 1876

Set post

Tam. 8" S13°E 28 lks. 18.48'

Oak 5" S10°W 20 lks. 13.20'

Tam. 6" N48°E 15 lks. 9.90'

Spruce 10" N14°W 17 lks. 11.22'

R.W. Fassett Resurvey of 1953

Set 2"x2" Temp stake at intersection of old blazed line and survey cutting to the West Found 14" Elm with old blazes facing Temp stake S70°E 95 lks. Found Temp stake & 16" Elm

Set Treated post scribed "S.C." F.S.L.P. on top of post. F.S.L.P. on 12" Elm S88°W 22 lks.

Post witnessed by. Found Post (good condition)

14" Elm	S70°E	<sup>29.70'</sup> 95 lks.	Now 16" (Living)
8" Balsam	S20°E	<sup>53.00'</sup> 50 lks.	Now 15" (Living)
12" Elm	S88°W	<sup>10.52'</sup> 22 lks.	Now 15" (Living) Bt.
12" Oak	N43°W	<sup>25.74'</sup> 39 lks.	Now 17" (Living) Bt.

Found 10" Elm S32°E 19.5' Blazed N & S

Also F.S.L.P. on ground with stamp. with scribe Bt. (inside) Tree lying on ground. No information as to who scribed this Elm.

Offered on Feb 11/26/77

East

North

17.50 Enter open marsh	1.50 Enter open marsh
27.50 Leave open marsh	25.00 Leave same enter fam.
34.00 Enter cedar & fam.	30.00 Leave fam.
40.00 1/4 Cor.	40.00 1/4 Cor.

To perpetuate this corner I set a 5 1/2" x 5 1/2" x 60" concrete monument 18" above ground, with a 3" dia. brass Tablet stamped as follows.

T199 N R26 W

S10	S11
S15	S14

1970  
R.L.S. NO 6807

Witnessed by.

6" Elm	N40°E	23.5'	scribed S11 Bt.
11" Elm	S19°E	33.6'	scribed S14 Bt.
15" Elm	S88°W	14.5'	scribed S15 Bt.
17" W.Oak	N91°W	26.4'	scribed S10 Bt.

4" x 4" x 72" Red top Cedar post due North 3.4' with F.S. signs 54-2 & 54-4 attached.

4" dia. Treated post due East 2.6' with F.S. sign 54-2 attached.

7-24-70

Coit Krause

7-27-83 B. Ausk D. HARMAN

B/C and all Bts in good shape.

J-19

28

1/4 Between Sec.'s. 11 &amp; 14

Notes of Orig. Gov't. Survey 1876

Set post

Cedar 5" N54°W 5 lks. 3.30'

Cedar 5" S23°E 11 lks. 7.26'

R.W. Fassett Resurvey of 1953

Found 8" Cedar N54°W 5 lks. with F.S.L.P.

Set 4" Treated post scribed 1/4 1/4 with  
F.S.L.P. on top of post

To perpetuate this corner I set a 2" dia.  
60" long galvanized steel pipe and filled with  
concrete, and capped with a 3" brass Tablet  
stamped as follows:

T 144 N R 26 W

1/4 511

514

1970.

R.L.S. NO 6207

Witnessed by:

6" Cedar S70°W 17.5' scribed. 1/4 S 14 Bt.

7" Cedar S18°W 15.7' scribed. 1/4 S 14 Bt.

5" Cedar N42°E 18.3' scribed. 1/4 S 11 Bt.

72" steel sign post due East 2.8' with F.S. sign

54-4 attached.

7-24-70

Curt Krause

offered on file

11/26/71

East

7.00 Leave cedar &amp; tam.

40.00 Sec. Cor.

29 C-17 *off David* 8/23/78 G-17

1/4 Between Sec's. 10 & 11

Notes of Orig. Govt. Survey 1876

Set post Found point of Original stake  
in ground.

Aspen 4" S45°W 15 lks. 9.90'

Found remains of a large Aspen <sup>at org. dist.</sup> stp.

Aspen 4" S72°E 26 lks. 17.16'

No evidence of stp. falls in old Trail

R.W. Fassett Resurvey of 1953

Set 4" Treated post scribed "YASB"

Found Orig. scribed stake at intersection  
of fence line North & East and possible

Aspen Bl. to SW.

Treated post witnessed by.

8" Oak S51°E 39 lks. This tree <sup>cut off.</sup> has been

8 Elm S51°W 34 lks. Now a 9" Elm (Bl.)

8" Balsam N49°W 52 lks. This tree <sup>cut off.</sup> has been

Found 4" Treated post in place at  
corner of Fence line running N & E

Old FSLP on Fence Corner post no date.

Found FSLP on a 6" Aspen 2 chs. south  
of corner on south side of old woods Trail

North

1.00 Enter tam.

5.00 Leave same

37.00 Enter river marsh

40.00 Sec. Corn.

To perpetuate this corner I set a 5 1/2" x  
5 1/2" x 60" long concrete monument, 18" above  
ground and capped with a 3" dia. brass  
Tablet stamped as follows.

T144N R226W

1/4

S10 | S11

1970

RLS NO 6807

Witnessed by

9" Elm S49°W 21.9 ft. scribed 1/4 S10 Bl.

13" Elm N57°W 48.9 ft. scribed 1/4 S10 Bl.

12" White Oak S83°E 48.6 ft. scribed 1/4 S11 Bl.

72" steel sign post due North 1.8 ft. with F.S.

signs 54-2 & 54-4 attached.

4" Treated post set due South 2.3 ft. with F.S.

sign 54-2 attached.

8-5-70

Curtis R. Kramer

FSLP on a 6" Maple 16' North of corner

Dated 2-9-67 placed by Bana Dist.

CERTIFICATE FILED

8/10/81 by W.H.O.

*Obuda*  
11/2/79  
*Engel*

E-17

30

Sec. Cor. to 2, 3, 10 3/11  
Notes of Orig. Gov't. Survey 1876  
Set post

Birch 8" S4°E 3.25 lks. 219.50'

several clumps of birch growing in area.

N. Pine 24" S15°W 4.20 lks. 277.20'

Falls in cleared area used by sawmill.

R.W. Fassett Resurvey of 1953

Set Treated post scribed "WC 2.6 chs. N.

To Cor." Treated post missing, but found

Witnessed by. hole where taken out.

Aspen 8" S37°E 55 lks.

Now a dead snag

Birch 7" S9°W 40 lks.

Now a 9" Birch

Birch 8" S51°W 51 lks.

Now a 10" Birch

Sec. Corner falls in high water channel  
of Miss. River

East

North

17.25 Mississippi River MC. 36.00 Miss. river MC.

20.50 " " " MC. 38.50 Leave river MC.

40.00 1/4 Cor. Leave marsh 40.00 1/4 Cor.

48.50 1/4 Cor. W.C.

No evidence of original bearing  
Trees could be found as there  
was a sawmill on top of point  
where the N. Pine would have been.  
there are many clumps of birch  
growing along edge of high bank.

9-2-70

Curtis R. Krause

Forest Service Recovery July 27, 1983

PC. G. Lesenko, B. Ausk, G. Robertson, D. Harmon

Recovered:

Birch in SW quad

Birch in SW quad (now a dead snag)

Recovered no monument



E-19

31

1/4 Between Sec's. 2 & 11

Notes of Orig. Gov't. Survey 1876

Set post

Oak 6" N16°E 32 lks. 21.12'

Oak 4" S57°E 62 lks. 40.92'

East

10.00 Enter tam.

35.00 Leave tam.

40.00 Sec. Cor.

C-17

32  $\frac{1}{4}$  Between Sec's. 2 & 3  
Notes of Orig. Gov't. Survey 1876  
Set post

No trees

W.C. for  $\frac{1}{4}$  Between Sec's. 2 & 3  
Notes of Orig. Gov't. Survey 1876  
Set post

Spruce 8" N5°E 60 lks. 39.60'

Cedar 6" N11°W 75 lks. 49.50'

North

8.50 W.C. For  $\frac{1}{4}$  Cor.

North

14.50 Leave cedar

25.00 Closing Corner

33

R-13

W.C. for Sec. Cor. to 21, 22, 27 & 28  
 Notes of Orig. Gov't. Survey 1876  
 Set post

Aspen 5" S73°E 10.15 lks.

Aspen 8" N68°E 6.40 lks.

East

36.00 1/4 Cor.

North

2.00 Leave marsh at W.C.

15.00 Leave marsh enter swamp

31.00 Leave swamp

36.00 Enter swamp

40.00 1/4 Cor.

P-13 Affidavit P-13  
34 1/4 Cor. Between Sec's 21 & 22  
Notes of Orig. Govt. Survey 1876  
Set post

Cedar 10" N52°E 9 lks. 5.94'  
Found stp. at brg. & dist. (badly decayed.)

Cedar 4" N67°W 9 lks. 5.94'  
Found stp. at brg. & dist. (badly decayed.)

C.C.C. notes 1934 Set post

Found both original 8's. cut off lying on  
ground one cut above scribe one cut  
below scribe. Placed FSLP on 10" Cedar S80°E 28 lks.  
R.W. Fassett Resurvey of 1953

Found 3"x3" stake and 10" cedar S80°E 28 lks.  
Set treated post by stake, post scribed "1/4 SC"

Witnessed by.

10" Cedar S80°E 28 lks. 18.5' Now 14"

5" Birch S4°W 22 lks. 19.5' Now 7"

6" Birch N12°W 69 lks. 45.5' Now 8"

Found R.W. Fassett's Treated post in place

also 14" Cedar S80°E 18.5' with FSLP

C.C.C. post 3"x3" in place beside Treated post.

CERTIFICATE FILED  
by W.H.O. 8/10/51

FILED

W.H.O.  
8/10/51  
Lynch

North

3.00 leave swamp

40.00 Sec. Cor.

To perpetuate this corner I set a 5 1/2" x 3 1/2" x  
60" long concrete monument, 18" above  
ground, with a 3" dia. brass Tablet stamped

T144 N R26W

1/4

S21 | S22

1970

RLS NO. 6807

Witnessed by.

14" Cedar S76°E 18.4' scribed 1/4 S22 Bl.

6" Cedar N58°W 42.1' scribed 1/4 S21 Bl.

6" Ash N7°E 35.7' scribed 1/4 S22 Bl.

72" steel sign post due West 2.9' with F.S.  
signs 54-2 & 54-9 attached.

4" x 72" Treated Cedar post due North  
3.2' with F.S. sign 54-2 attached.

7-30-70

Paul Hansen

FSLP on a 10" Balsam 1300' North a 1/4 cor.  
South side of road, road Tangents North & West

N-13  
35

Offe David 8/23/78 N-13

Sec. Cor. to 15, 16, 21 & 22  
Notes of Orig. Govt. Survey 1876  
Set post

Birch 8" S10°W 7 lks. 4.62'

Falls in trail leading NW

Birch 10" S24°E 5 lks. 3.30'

Found remains of log & stump, well rotted (no marks.)

Bur Oak 5" N32°E 18 lks. 11.88'

Found buried and rotted stump at bry. & dist.

Balsam 4" N20°W 23 lks. 15.18'

in old trail leading NW

R.W. Fassett Resurvey of 1953

Found Orig. Birch 22" S24°E 05 lks.

scribe rotted out, also two rotted posts lying  
on ground at location of corner.

Set treated post with F.S.L.P. Found in place  
good condition

Witnessed by:

Balsam 6" S83°W 34 lks. 22.4'

10' cut off stump at dist & bry.

Maple 8" N35°E 32 lks. 21.1'

11" Maple at bry & dist with F.S.L.P.

Balsam 6" N80°E 10 lks. 6.6'

10" Balsam at bry. & dist.

East

5.00 Enter swamp

10.00 Leave swamp

15.00 Enter swamp

20.00 Leave swamp

27.00 Enter swamp

40.00 ¼ Cor.

North

7.00 Enter tam. swamp

18.00 Leave same

23.00 Enter tam.

40.00 ¼ Cor.

To perpetuate this corner I set a 6" dia.  
60" long cylindrical concrete monument, 18"  
above ground, with a 3" dia. brass tablet  
stamped as follows.

T144 N R26 W

S16 S15

S21 S22

1970

RLS NO 6809

Witnessed by:

70" Maple - N35°E - 21.4' scribed S15 Bt.

17" Maple - S52°E - 37.1' scribed S22 Bt.

9" W. Oak - S54°W - 45.2' scribed S21 Bt.

11" Elm - N48°W - 100.7' scribed S16 Bt.

Used R.W. Fassett's 4" Treated post 72" long scribed  
S.C. due North 2.5' with F.S. sign 54-4 attached.

SEE Book 2 Pg. 45

7-1-70

Curt Krause

RA-3150-4 by R. Olesen 1979

CERTIFICATE FILED

by W.H.D. 8/10/81

See book 2 Pg. 45

Okubo  
8/23/78  
Signed

N-15

36 1/4 Between Sec's. 15 & 22  
Notes of Orig. Gov't. Survey 1876  
Set post

Spruce 6" N89°W 8 lks. 5.28'

Spruce 6" S38°E 21 lks. 13.86'

After running True line and setting  
point for 1/4 Corner I searched for  
evidence of original corner and found  
Nothing

I set a 2" x 5' Long Gal. pipe with a  
brass cap. by proportionate measure  
between Sec. Corners 14, 15, 22, 23 &  
15, 16, 21 & 22 by use of E.D.M. Marked  
from which bears

Ash 6" N53°E 21.27'

N. Oak 4" N46°W 7.40'


Spruce 8" S73°W 25.93'

Ash 6" S55°E 31.91'

set steel post 8' long East 2.1'

with sigas 54-2-54-4

R9-7150-4 by Olsen



10/11/79

Ronald Olsen

East

4.00 Leave swamp OK

20.00 Enter marsh OK

23.00 Leave marsh OK

40.00 Sec. Cor.

Searched this area and found no  
evidence of original corner or Bts.  
Area has been burned very heavy  
in past years.

Searched 1 1/2 hrs. 7-1-70  
Curtis R. Krause

L-13 affidavit 8/23/78 L-13

37 1/4 Between Sec's. 15 & 16

Notes of Orig. Govt. Survey 1876

Set post

Tam. 8" S59°E 18 lks. 11.88'

Now a 10" Dead Tam. snag w/scribe ("1/4 S15 Bt")

Spruce 5" S9°E 20. lks. 13.20'

No evidence of stps.

R.W. Fassett Resurvey of 1953

Set 5" Treated post scribed "1/4 SC"

Found old stake and 10" Tam. (Orig.)

Bt. S59°E 18 lks. with marks 1/4 S

visible

Found 4" Treated post in place

Post witnessed by

7" Cedar S51°E <sup>23.10</sup> 35 lks. Now 7" Cedar (Bt)

8" Tam. N52°W <sup>8.58</sup> 13 lks. Now 9" Tam. (Bt)

10" Tam. S59°E <sup>11.88</sup> 18 lks. (Orig.) Bt.

North

15.00 Leave Tam. swamp

35.00 Enter Tam. Swamp

40.00 Sec. Cor.

To perpetuate this corner I set a 2" dia. 5' long galvanized steel pipe, filled with concrete and capped with a 3" dia brass Tablet stamped as follows. T144 N R26W

1/4  
S16 S15  
1971  
P.L.S. No. 6802

Witnessed by.

9" Tam. N51°W 9.2 ft. scribed 1/4 S16 Bt

7" Cedar N71°E 31.7 ft. scribed 1/4 S15 Bt

7" Cedar S54°E 23.2 ft. scribed 1/4 S15 Bt

7" Cedar S23°W 21.7 ft. scribed 1/4 S16 Bt

72" steel sign post set due East 2.2 ft.

with F.S. signs 54-2 & 54-9 attached.

4" Treated post set due North 1.6 ft.

with F.S. sign 54-2 attached.

3-29-71

Curtis R. Khawer

Corner located in cedar swamp

8/10/81 by W.A.N.O.

Alaska  
9/12/79  
Sign

J-13 Affidavit 8/23/78 J-13

Sec. Cor. to 9, 10, 15, 16

Notes of Orig. Govt. Survey 1876

Set post

Tam. 5" S39°W 54 lks. 35.64'

Now a 5" snag All scribe visible

Tam. 5" S58°E 45 lks. 29.70'

Now a rotted 7" stub faint marks &amp; blaze

Tam. 5" N61°E 67 lks. 44.22'

Found old post point in ground

also 2" x 2" old tam. stake

R.W. Fassett Resurvey of 1953

Found 2" x 2" Tam. post and remains of old stp. (Tam) Bt. S59°E 43 lks.

6" Tam. stub S38°W 54 lks. w/ scribe "Tp. 26 S"

Set treated post scribed "SC"

C.C.C. notes 1929 By Ed. Iverson

Found All trees standing and scribed also found 3" x 3" x 40" stake Put FSLP on Dead Tam.

6" North of corner from which corner bears S15°W 12 lks. No evidence left.

Notes By Fr. sen 1935 Found squared stake rotted and 2 Bts. SW &amp; SE with Bt visible

Put FSLP on 6" Tam N25°E 13 lks. to corner

Found old stake and remains of old Bts.

East

15.00 Leave tam. swamp

35.00 Enter tam. windfalls

40.00 1/4 Cor.

North

19.00 Leave tam. swamp

27.00 Enter tam. windfalls

40.00 1/4 Cor.

To perpetuate this corner I set a 2" dia. 5' long galvanized steel pipe filled with concrete and capped with a 2" dia. brass tablet stamped as follows:

T144N	R26W
S9	S10
S16	S15
1971	
R25 No 6807	

Witnessed by.

7" Tam. N52°W 7.6 ft. scribed S9 Bt.

OK RM  
7" Tam. N53°E 17.2 ft. scribed S10 Bt.OK RM  
8" Tam. S13°E 33.7 ft. scribed S15 Bt.OK RM  
8" Tam. S96°W 25.8 ft. scribed S16 Bt.

NOW A 5" TAIL SNAG RM 10-17-2011  
72" steel sign post set due West 1.5 ft.  
LAYING DOWN  
with F.S. signs 54-2 & 54-9 attached.

4" Treated post set due East 3.2 ft.  
with F.S. sign 54-2 attached.

[Cont. on Book 2 Pg. 42 3-12-71]

Charles R. Kramer

CERTIFICATE FILED

9/10/81 by W. H. O.

Sec. book 2 P. 47

about  
9/21/79  
Signed



J-15

39  $\frac{1}{4}$  Between Sec's. 10 & 15

Notes of Orig. Gov't. Survey 1876

Set post

Jack Pine 8" N89°W 5.92 lks. 390.72'

East

38.00 Leave farm windfalls

40.00 Sec. Cor.

Chained to this area from Sec. Cor.  
To the East. No evidence of post or etc.  
area has been logged, blue line and blazed  
lines run in all directions

7-27-70

Carl Krause

6-13 Affidavit 8/22/78 G-13  
40 1/4 Between Sec's. 9:10  
Notes of Orig. Gov't. Survey 1876  
Set post

Tam. stub N30°W 50 lks. 33.00'

R.W. Fassett Resurvey of 1953

Found old stake with one original  
Gov't. Bt. also old FSLP on a 8" Tam.  
dated 1927 Found FSLP dated 1927

Set 4" Treated post scribed "1/4 50"  
Old Gov't. Bt. 8" Tam. S82°W 17 lks. <sup>Not Found</sup>  
New FSLP on 8" Tam. S3°W 134 lks. <sup>Not Found</sup>  
New FSLP on 6" Tam. S86°W 68 lks. <sup>Found</sup>

C.C.C. notes by E.M. Handy 1934

Found 2 sided stake rotted on ground.

Tam. 6" S40°E 25 lks. scribed FSM

Tam. 3" S8°E 15 lks. " 1/4 5 Bt.

Tam. 5" N52°W 10 lks. " 1/4 5 Bt.

Put FSLP on 6" Tam. corner bears  
N8°W 15 lks.

line brushed N 1/2 S 30 lks West of  
corner

CERTIFICATE FILED

9/2/81 by W.H.O.

W.D. 12/29 signed

North

40.00 Sec. Cor.

Found 9" Treated post (in place)

Found 7" broken off Tam. N52°W 7.0' with  
scribe marks (1/4 5 Bt)

To perpetuate this corner I set a 2" dia.  
5' long galvanized steel pipe, filled with  
concrete and capped with a 3" dia. brass  
Tablet stamped as follows.

T144 N R26 W

1/4

59 S10

1971  
R.L.S. No 6807

Witnessed by.

8" Cedar S87°W 35.2 ft. scribed 1/4 59 Bt.

8" Cedar S73°E 70.7 ft. scribed 1/4 510 Bt.

6" Cedar S29°E 82.2 ft. scribed 1/4 510 Bt.

6" Cedar S39°W 56.3 ft. scribed 1/4 59 Bt.

72" steel sign post set due East 1.8 ft. with  
F.S. sign 54-2 attached.

72" steel sign post set due South 2.2 ft.  
with F.S. signs 59-2 & 54-4 attached.

3-31-71

Arthur R. Kramer

Set 4" Treated post along side of corner  
Found FSLP dated 1927 on a 8" Tam.  
S39°E 11.0 ft.

Found FSLP on a 9" Tam. S84°W 11.2 ft.  
(R.W. Fassett's)

Cont. Book 2 Page 46

E-13

41

E-13

Sec. Cor. to 34, 9<sup>1</sup>/<sub>10</sub>  
Notes of Orig. Govt. Survey 1876

Set post Found bottom 29" of orig.  
post in place beside treated post.

N. Pine 20" N18°E 397 lks. 262.02

Now a 28" Norway Pine at brg <sup>1</sup>/<sub>2</sub> dist. w/ scribe

Aspen 6" N21°W 325 lks. 214.50'

No evidence of Aspen

R.W. Fassett Resurvey of 1953

Set Treated post scribed "SC"

FSLP on 8" Tam S33°W 134 lks. 88.9 ft.

6" Tam. S86°W 68 lks. 44.9 ft. Now an 8" <sup>Tam FSLP</sup>

Found treated post in place also 2" x 2" x 36 Hub

Fassett found old stake with original  
scribe rotted

C.C.C. notes by E.M. Handy 1934

found 3" x 3" wood stake in good  
condition with scribe

Put F.S.L.P. on a 6" Tam. S33°W 134 lks.

Now 10" Tam S4°W 88.5' with two F.S.L.P.s.

(one dated 1934) (one dated 1953)

7-27-83 B. Ausk D. HARMAN

BCJ + 2 R. PINE ARE OK 2 TAM. SNAQS

offered on file  
11/26/71

East

North

4.00 Leave tam. wind falls 3.50 Leave tam. swamp  
10.00 Enter willow marsh 11.00 Enter cedar <sup>1</sup>/<sub>2</sub> tam.  
12.00 creek 10 lks. wide 31.00 Leave cedar <sup>1</sup>/<sub>2</sub> tam.  
14.00 Leave willow marsh 40.00 <sup>1</sup>/<sub>4</sub> Cor.  
40.12 <sup>1</sup>/<sub>4</sub> Cor.

To perpetuate this corner I set a 2" dia.  
60" long galvanized steel pipe, filled with  
concrete and capped with a 3" dia. brass  
Tablet stamped as follows. T194 N R26 W

S4 S3

S9 S10

1971  
RLS No. 6207

Witnessed by (Original)

28" Norway Pine N18°E 262.0 ft scribe S3 Bt.

20" Norway Pine N45°E 200.8 ft. scribed S3 Bt.

8" Tamarack S49°W 84.5 ft. scribed S9 Bt.

8" Tamarack S87°W 45.1 ft. scribed S9 Bt.

4" x 4" x 72" Red top Cedar post set due North  
1.8 ft. with F.S. signs 54-2 & 54-4 attached.

4" x 4" x 72" Red top Cedar post set due East  
1.7 ft. with F.S. sign 54-2 attached.

4" Treated post set beside iron men.

No trees available in Sec's. 4 & 10

4-6-71

Curtis R. Krance

E-15

42  $\frac{1}{4}$  Between Sec's. 3 & 10

Notes of Orig. Gov't. Survey 1876  
Set post

W. Pine 8" S31°E 24 lks. 15.84'

Spruce 6" N31°E 20 lks. 13.20'

Notes of R.W. Fasset Resurvey of 1953  
Set 4" Treated post scribed " $\frac{1}{4}$  Sec 3/10"  
From which an FSLP on a 16" Burr Oak  
bears North 30 lks.

East

40.25 Sec. Cor.

Insufficient evidence found by R.W.  
Fasset, to correctly monument this  
corner.

I searched 2 hrs. in area and could  
not find any evidence to properly  
monument this corner. 1970

Curtis R. Korman

C-13

43

1/4 Between Sec's. 3 & 4  
Notes of Orig. Govt. Survey 1876  
Set post

Aspen 4" N66°E 9 lks. 5.94'

Aspen 6" S53°W 54 lks. 35.64'

R.W. Fassett Resurvey of 1953

Set 4" Treated post scribed 1/4 SC

Found a 4" X 3" stake marked 1/4 S4 set 2" X 2"

Temp. stake beside old stake for 1/4 cor.

Witnessed by. Found Treated post and old stake <sup>in place</sup>

Birch 6" N47°W 13 lks. F.S.L.P. on Birch

9" Birch at bry & dist with F.S.L.P.

Aspen 6" N43°E 13 lks. 8.6

stp. at bry & dist.

Aspen 6" S37°E 13 lks. 8.6

stp. at bry & dist.

7/26/83

G. Robertson & D. Harman

Found monument and all 1970 BT's

C-13

affiliated on file.  
11/26/71

North

23.00 Enter river marsh

29.15 Closing corner

To perpetuate this corner I set a  
5 1/2" X 5 1/2" X 60" long concrete monument  
18" above ground, with a 3" dia. brass  
Tablet stamped as follows.

T144N R26W

1/4

S4 | S3

1970

R.L.S. NO 6807

Witnessed by.

5" Oak S25°E 38.5' scribed 1/4 S3 Bt.

7" Oak S59°W 49.7' scribed 1/4 S4 Bt.

9" Aspen N55°E 60.7' scribed 1/4 S3 Bt.

72" steel sign post due West 1.7' with F.S.  
signs 54-2 & 54-4 attached.

4" Treated post due South 1.9' with F.S.

sign 54-2 attached.

9-2-70

Curt Krause

44 V, W-9 Off David 8/24/78

M.C. Between Sec's. 32 & 33  
Notes of Orig. Gov't. Survey 1876  
Set post

Bur Oak 8" N40°W 235 lks. 155.10'

Bur Oak 6" N45°W 273 lks. 180.18'

Notes of G.L.O. Resurvey of 1922

Set Iron post 3' Long 2" dia. 27" in ground.  
with cap marked. T144 N, R26 W

Found men. as described 532/533

From which

Bur Oak 16" N52°W 294 lks. - Now 20"

at record brg & dist. near facing corner

No other trees.

New B.T.'s

Burr Oak 14" N26°W 200.0 feet scribed

MC 532 BT

Steel sign post 72" long set 24" in ground  
with F.S. signs 54-2 & 54-4 due

North 3.0 feet

CERTIFICATE FILED

10/12/79 by Stefan

North

H.21 Sec. Cor.

8/31/10

who

45 V-9 Affidavit 8/23/78 V-9

Sec. Cor. to 28, 29, 32, 33  
Notes of Orig. Govt. Survey 1876  
Set post

Bur Oak 8" N5°E 1508 lks. 995.28'

Bur Oak 12" S10°W 425 lks. <sup>280.50'</sup> G.L.O. found with marks T144N R26W visible.

Now rotten log at record bry. & dist

Bur Oak 14" S5°E 446 lks. 294.36'

Notes of G.L.O. Resurvey of 1922

Set Iron post 3' long 2" dia. 27" in ground.  
with cap marked. T144N R26W

From which  
529 | 528  
532 | 533  
(1922)

Bur Oak 12" N5°E 1663 lks. - Now

with scar facing corner at record bry. & apparent corner dist.

Bur Oak 30" S22°W 521 lks. - Now a 30"

with scar facing corner at record bry. & dist.

Bur Oak 16" N85°W 683 lks. - Now 20"

dead tree at record bry. & dist scar visible  
scribe rotted out

South

4.00 Leave marsh

8.00 Enter marsh

14.21 M.C. at Lake

East

8.20 M.C. Lake

- Found G.L.O. monument in place as described

Now B.T.'s

Oak 12" S88°W 440.2 feet embed 532 BT

Corner post 4" x 4" x 8 ft set 24" in ground  
with F.S. signs 54-2 & 54-9 attached due  
North 2.4 feet

8/31/70

Who

CERTIFICATE FILED

6/12/79 by Swan

T-9  
46 1/4 Between Sec's. 28 & 29  
Notes of Orig. Govt. Survey 1876  
Set post

Ash 4" N60°E 7 lks. 4.6'

Cedar 7" S25°E 67 lks. 44.2'

R.W. Fassett Resurvey of 1953  
Set 4" Treated post 48" High scribed  
"1/4 SC" with F.S.L.P. Also 2"x2" Hub

Witnessed by

Oak 7" N12°W 71 lks. 46.86'

Now a 9 Oak

Elm 12" N64°E 43 lks. <sup>28.38'</sup> FSLP on Elm <sup>1964</sup>

Now a 13 Elm

Cedar 12" S22°E 65 lks. <sup>42.90'</sup> FSLP on Cedar. <sup>1953</sup>

Now a 15" Cedar at recorded brg. & dist.

1/4 Corner is located on south end of  
small aspen island surrounded by marsh  
grass with only two Cedar Trees on it.

South

13.50 Leave swamp

23.00 Enter marsh

40.00 Sec. Cor.

10/16/79  
M. HAYES & BRADY  
W.H. DEBRIAN, C. KRUSE  
FOUND 12" ASPEN, N56°W 9.38 FT  
SCRIBED 1/4 S 29 BT. DEAD AND FALLEN. ORIGIN  
UNKNOWN. (1930S?)  
FOUND ROTTED FALLEN 10" S 10°E 12.10 FT WITH  
PIECE OF SCRIBING. ORIGIN UNKNOWN.

RESCRIBED FACSETT'S ELM 14" N64°E 28.45 FT  
CHOPPED INTO CEDAR 16" S22°E 42.90'

To perpetuate this corner I set a 2"  
dia. 60" long galvanized steel pipe filled  
with concrete, and capped with a 3" dia.  
brass tablet stamped.

T 194 N R 26 W

1/4

S 29 | S 28

1970

ELS NO 6807

Witnessed by.

9" Oak N12°W 46.7' scribed 1/4 S 29 BT.

14" Cedar N37°E 60.1' scribed 1/4 S 28 BT.

15" Cedar S23°E 42.9' scribed 1/4 S 28 BT.

72" steel sign post due South 2.6' with FS.  
signs 59-2 & 59-4 attached.

4" Treated post due West 1.9' with FS sign  
59-2 attached.

9-1-70  
Curt Kinner



47

R-9 Affidavit

R-9

Sec. Cor. to 20, 21, 28 &amp; 29

Notes of Orig. Govt. Survey 1876

Set post

Tam. 4" N68°E 15 lks. 9.9'

Tam. 6" S1°E 8 lks. 5.3

Fd. TAM STP. S1E 5.3' LEVEL WITH SWP.

Tam. 4" S28°W 3 lks. 2.0'

Tam. 4" N10°W 13 lks. 8.6

Fd. DOWN TAM. LOG N10W 8.6' WELL ROTTED

R.W. FASSET RESURVEY OF 1953

Found old stake and remains of 3 Orig.  
Bt's as follows6" Tam. stub N10°W 13 lks. <sup>8.58'</sup> with scribe  
marks 144 26 520Fallen & rotted Tam. stub N68°E <sup>9.90'</sup> 15 lks.  
with some scribe legible.

6" Tam stump S1°E 8 lks. 5.28'

Set 4" Treated Post 48" high scribed

SC witnessed by.

6" Tam S62°E 37 lks. 24.4 <sup>24.7</sup>6" Tam. N45°W 26 lks. 17.2 <sup>Fd. 6" TAM N45W BLAZED</sup>6" Tam. N60°E 17 lks. 11.2 <sup>Fd. 6" TAM N60E BLAZE PSLP</sup>6" Dead Tam. <sup>Original</sup> N10°W 13 lks. 8.6 <sup>NOW DOWN SNAG</sup>

South

4.00 Leave swamp

10.50 Enter swamp

16.00 Leave swamp

20.00 Enter swamp

40.00 1/4 Cor.

To perpetuate this corner I set a 2" dia. 5'  
long, galvanized steel pipe filled with conc-  
rete and capped with a 3" brass tablet stamped.

T144 N R26W

520 521

529 528

1971

RLS NO. 6807

Witnessed by.

7" Tam. N45°W 17.5 ft. scribed S 20 Bt.

6" Tam. N27°E 32.1 ft. scribed S 21 Bt.

7" Tam. S 83°E 29.0 ft. scribed S 28 Bt. <sup>NOW BROKE WINDFALL 10-16-79 CK WHO</sup>

6" Tam. S45°W 30.0 ft. scribed S 29 Bt.

72" steel sign post set due East 2.0 ft.  
with F.S. sign S 59.2 & 59.4 attached.

4" treated post set 2.0 ft due West.

2-3-71

Curtis R. Kramer

10/1/79

7" Tam. S62°E 24.7 ft. scribed B.T. (Fasset)

CERTIFICATE FILED

9/2/91 by W. H. O.

R-11 Affidavit R-11  
48  $\frac{1}{4}$  Between Sec's. 21 & 28  
Notes of Orig. Gov't. Survey 1876  
Set post

Aspen 6" N60°E 31 lks. 20.5'

Found depression at dist. & brg.

Aspen 16" S57°W 13 lks. 8.6

Found depression at dist. & brg.

C.C.C. notes of 1935

Found squared stake 25" above ground

Placed F.S.L.P. on a 8" Oak N8°W 32 lks.

Also blaze on a 14" Elm 24 lks. S35°E

8" Oak scribed  $\frac{1}{4}$  S Bl.

R.W. Fassett Resurvey of 1953

Found fallen stake in old Trail NW-35

and 10" Oak N8°W 32 lks. with F.S.L.P.

and 18" Elm S35°E 24 lks.

Set Treated post scribed  $\frac{1}{4}$  S.C.

Witnessed by.

10"	Oak	N8°W	32 lks.	21.12'	Now 13"
18"	Elm	S35°E	24 lks.	15.84'	Now placed F.S.L.P. 1953
6"	Balsam	N63°E	25 lks.	16.50'	Now

Found Treated post in place and 13" Oak

N8°W 32 lks. with F.S.L.P. also 17" Elm

S35°E 24 lks. with F.S.L.P.

South

11.00 Enter tam swamp

20.00 Leave tam swamp

31.00 Enter tam swamp

40.00 Sec. Cor.

To perpetuate this corner I set a  $5\frac{1}{2}$ " x  $5\frac{1}{2}$ "  
x 60" long concrete monument 18" above  
ground and capped with a 3" dia brass  
Tablet stamped.

T144 N R26 W

$\frac{1}{4}$  S21

$\frac{1}{4}$  S28

1970

RLS NO 6807

Witnessed by

13" White Oak N9°W 22.0' Rescribed Bl.

10" White Oak N30°E 30.9' scribed  $\frac{1}{4}$  S21 Bl.

14" White Oak S30°W 29.9' scribed  $\frac{1}{4}$  S28 Bl.

72" steel sign post due South 22' with F.S.

sign 54-4 attached.

Treated post 4" East 1'

**CERTIFICATE FILED**  
by W. H. D. 8/10/57

W. H. D.  
8/10/57

49

P-9

1/4 Between Sec's. 20 & 21  
Notes of Orig. Gov't. Survey 1876  
Set post

Tam. 4" N60°E 54 lks. 35.6'

Tam. 3" S56°W 13 lks. 8.6'

North

25.00 Leave swamp

32.00 Enter swamp

40.00 Sec. Cor.

Chained North from Sec. Cor. 20, 21, 28 & 29  
2690' for the first 1320' we followed a blazed  
line, and found a 6" Tam. blazed E W & S.  
remainder of line north ~~to~~ from 1/16  
we found old stubble and stump (which  
stay on a line running north) that had been  
cut by an axe. this line continued past  
the 1/4 Cor. and continued North.

No evidence of post or Bts. found.  
Placed R.S.L.P. on a 5" Tamarack 50' West  
of old brushed line.

7-20-70

Curt Krause

50 N-9 Affidavit 8/23/78 N-9  
Sec. Cor. to 16, 17, 20 & 21  
Notes of Orig. Gov't. Survey 1876  
Set post

Cedar 8" S77°W 116 lks. 76.6'  
Now a 14" Cedar (Top is dead) w/ scribe at <sup>brg.</sup> dist.

Cedar 8" N78°W 117 lks. 77.2'  
Now a 13" Cedar lying on ground w/ scribe <sup>at brg. dist.</sup>

Tam. 3" N57°E 15 lks. 9.9'

N. Pine 8" S85°E 265 lks. 174.9'

R.W. Fassett Resurvey of 1953  
Found both Orig. Cedar Bt's dead, but  
scribing visible

Set 4" Treated post for corner  
Put FSLP on dead cedar Bt. S77°W 1.16 chs.  
and on 18" Red Pine 2.48 chs. East

C.C.C. notes by J.C. Leadbeater 11-23-27  
Found one Orig. Gov't. Bt. Cedar 9" N78°W 1.16 chs.  
Put FSLP on 4" Tam. to corner N79°W 80 lks.

C.C.C. notes by A. Friesen 1935 Found 2 orig. Gov't. Bt's  
Cedar 16" S71°W 1.16 lks. Cedar 10" N78°W 1.17 lks.  
Put FSLP on 6" Tam. to corner N72°W 69 lks.  
Set new post FSLP on 3" Tam. S85°E 15 lks.

CERTIFIED FILED  
8/10/64 by Osceola North

40.00 1/4 Cor.

Found treated Post scribed "SC"  
FSLP on Orig. Cedar S77°W

9-17-70

To perpetuate this corner I set a 2" dia.  
5' long galvanized steel pipe, filled with  
concrete and capped with a 3" dia. brass  
Tablet stamped as follows.

T144 N R26W

S17 S16

S20 S21

1971

RIS NO 6809

Witnessed by.

13" Cedar N80°W 77.5 ft scribed S17 Bt.

5" Tam. N35°E 21.5 ft. scribed S16 Bt.

4" Tam. S71°E 13.8 ft. scribed S21 Bt.

6" Black Spruce S66°W 53.7 ft. scribed S20 Bt.

14" (Orig. Cedar) S77°W 76.6 ft. scribed S20 Bt.

72" steel sign post set due East 1.7 ft.

with F.S. signs 54-2 & 54-4 attached.

72" steel sign post set due North 1.9 ft.

with F.S. sign 54-2 attached.

4" Treated post set 3-30-71

due West 1.9 ft. *Carlo R. Krause*

R9-7150-4 by Schaeffer 10/15/79

*Carlo R. Krause  
3/12/79  
Krause*

51

N-11 Affidavit 8/23/78

N-11

1/4 Between Sec's. 16 &amp; 21

Notes of Orig. Gov't. Survey 1876

Set post Found original post with scribe

1/4 visible and the back marks at bottom

Tam stub 6" S3°W 140 lks. 92.4'

Found rotten slip at beg. &amp; dist.

Tam stub 6" N20°E 23 lks. 15.2'

Found rotten slip at beg. &amp; dist.

Found F.S.P. on a 6 Tam. 12' west dated

1922 and New Tag dated 1964

Searched 1 hr. 7-15-70

Curt Krause

No Resurvey at this corner in  
1953 or post set

East

25.00 Leave swamp

40.00 Sec. Cor.

To perpetuate this corner I set a 2" dia.  
5' long galvanized steel pipe, fitted with  
concrete, and capped with a 3" dia. brass  
Tablet stamped as follows. T144 N. R21W

1/4 516

S21

1971  
PLS No 6807

Witnessed by.

6" Tam. N47°W 14.5 ft. scribed 1/4 S16 Bt.

5" Tam. N29°E 10.5 ft. scribed 1/4 S16 Bt.

6" Tam. S47°E 19.4 ft. scribed 1/4 S21 Bt.

6" Tam. S4°W 20.5 ft. scribed 1/4 S21 Bt.

72" steel sign post set due East 1.9 ft. with

F.S. signs 542 &amp; 54-4 Attached.

3-30-71

Curtis R. Krause

R9-720-4 by R. Olson 12/12/70

CERTIFICATE FILED

2/10/81 by Okerman

Olson  
2/10/81  
by  
Okerman

L-9

52

$\frac{1}{4}$  Between Sec's. 16 & 17

Notes of Orig. Gov't. Survey 1876

Set post

Tam. 5" S34°E 22 lks. 14.5'

Tam. 5" S5°W 17 lks. 11.2'

North

40.00 Sec. Cor.

Chained to the area from Sec Cor  
To the North found no evidence  
of corner or Bts. We followed brushed  
line from Sec Cor. to Sec Cor.

Need more checking of  $\frac{1}{4}$  cor.

9-17-70  
Curt Krumm

Sec. Cor. to 8, 9, 16:17  
Notes of Orig. Gov't. Survey 1876  
Set post

Tam. 5" N80°E 42 lks. 27.7'

stp. at brg. & dist. very badly burned

Tam. 5" S84°E 44 lks. 29.0'

stp. well rotted & burned at brg. & dist.

No trees in West

C.C.C. notes by A. Friesen

Found two sided stake with pencil writing FSLP on 3" Tam. south side of tree corners bears N29°E 12 lks. - 7.9 ft.

Found 2 sided stake (No FSLP)

Notes by John Lead beater Forest Ranger 1927

Found sq. stake 16" above grd. Also possible

Tam. bt. no scribe marks due to excessive chopping at location of blaze.

Found Tam. 5" S84°E 50 lks. - 33.0'

FSLP on a Tam. 4" corner bears S38°W <sup>7.3'</sup> 11 lks.

line cut out for several chains south

Found sq. stake (No FSLP)

9-17-70

Curt R. Krause

East

39.65 - 2617  
~~40.00~~ 1/4 Cor.

North

5.00 Leave tam. swamp

11.00 Enter tam. swamp

30.00 Leave tam. swamp

40.00 1/4 Cor.

Chained to this area from 1/4 Cor.  
To East found 3" sq post and a 2 sided  
picket, also FSLP on a 5" Tam. N18°E  
5' Put FSLP on a Tam. 6" S32°W 11.4' from  
Tam. post.

9-17-70

Curt Krause

54 J-11 Affidavit 8/23/78 J-11

1/4 Between Sec's. 9 & 16

Notes of Orig. Govt. Survey 1876

Set post Found original post in place  
scribed 1/4 Also 3" x 3" x 5' long Tam post.

Tam. 5" N76°E 106 lks. 70'

Found Tam. stp. with Bt marks visible

C.C.C. notes of 1934 C. Gordon.

Found wood stake good condition 3' High  
F.S.L.P. on a Tam. 5" N44°W 78 lks. 51.5'

Found Tam stp. at N44°W 51.5', has been  
cut off by logging in area.

9-3-70

Curt Krause

F.S.L.P. on a 3" Spruce S 40°W 3 feet from  
wood posts.

East

39.65 Sec Cor.

2617 Total dist  
1462 From F.S.L.P. at road

To perpetuate this corner I set a 2" dia.  
5' long galvanized steel pipe, filled with concrete  
and capped with a 3" dia brass tablet stamped.

T144 N R26W

1/4 59  
516  
1971

RLS No 6807

Witnessed by.

4" Black Spruce S58°W 11.8 ft. 1/4 516 Bt.  
5" Black Spruce S 24°E 17.8 ft. 1/4 516 Bt.  
4" Black Spruce N46°E 19.9 ft. 1/4 59 Bt.  
72" steel sign post due North 1.7 ft.  
with F.S. sign 59-2 attached.  
72" steel sign post due West 1.3 ft.  
with F.S. signs 59-2 & 59-4 attached

3-10-71

Curt R. Krause

CERTIFICATE FILED

8/10/81 by W.H.O.

debo  
7/21/79  
Signed



55

6-9

1/4 Between Sec's. 8 & 9  
Notes of Orig. Gov't. Survey 1876  
Set post

Aspen 4" S61°W 19 lks. 12.5'

Aspen 4" N35°E 6 lks. 3.9'

North

5.00 Enter tam. swamp

20.00 Leave tam. swamp

40.00 Sec. Cor.

Chained to this area from  
the Sec. Cor to the north

No evidence of post or B's. Found  
area is a grass meadow about  
300' East of winter logging road.

8-17-70  
searched 1 1/2 hrs. Curt Krause

56

E-9 Affidavit 3/20/78 E-9

Sec. Cor. to 4, 5, 8 &amp; 9

Notes of Orig. Gov't. Survey 1876

Set post 2"x2" post lying on ground  
no marks visible.

Cedar 4" N72°E 7 lks. 4.6'

Now a 13" living cedar with all marks visible

Birch 6" S34°E 47 lks. 31.0'

depression in ground at bry. &amp; dist.

Cedar 6" S47°W 18 lks. 11.9'

Now a 17" living cedar with all marks visible

Spruce 8" N30°W 31 lks. 20.5'

depression in ground at bry. &amp; dist.

R.W. Fassett Resurvey of 1953

Found both Orig. cedars alive with

scribe showing also 2"x2" wood post

lying on ground.

Set Treated post scribed SC 45

in original position. Placed FSLP

on Cedar Bt. S47°W 18 lks.

Found 4" Treated post in place in good

condition also FSLP on original cedar

S47°W 12.2'

CERTIFICATE FILED

9/2/81 by W.H.O.

Abraham  
9/2/81  
signed

East

North

3.00 Enter tam. windfalls 3.00 Enter tam. swamp

40.00 1/4 Cor.

40.00 1/4 Cor.

8-18-2017 R.M.A.N.

Fd MONUMENT IN PLACE IN/ CAP BROKEN OFF. GAS  
MONUMENT. Fd 2 BTS' FROM 2010 BY RW.

CEDAR 22" N35E 71.2' TO NAIL LT SEDE. NOT MKD

RPINE 8" N60W 41' TO NAIL RT SEDE NOT MKD

To perpetuate this corner I set a  
5 1/2" x 5 1/2" x 60" concrete monument  
18" above ground, with a 3" dia. brass  
tablet stamped as follows:

T144N R26W

55 | 54

58 | 59

1970

RLS NO 6807

Witnessed by.

18" Cedar N72°E 51' Rescribed Bt. Orig.

11" Cedar S78°E 63.1' scribed 59 Bt.

17" Cedar S47°W 12.2' Rescribed Bt. Orig.

12" Cedar N22°W 37.7' scribed 55 Bt.

72" long 4" dia. Treated post due North 2.6'

with F.S. sign 54-4 attached.

8-17-70

Curt Krance

E-11 Affidavit 8/22/78 E-N

1/4 Between Sec's. 4 & 9

Notes of Orig. Gov't. Survey 1876

Set post Found point of original post. also 2" x 2" Tam. stake with blue paint.

Tam. 3" S63°E 28 lks. 18.5'

Now a 10" Tam. stp. at brg & dist. w/scribe Bt.

Tam. 3" N18°W 26 lks. 17.2' w/chop marks

Now a rotted stp at brg & dist. At Bt.

C.C.C. notes of 1935 Friesen

Found square Tam. post, good condition 30" above ground. And Both original Tam. Bt.

Tam. snag 7" N10°W 26 lks.

rotted stp with chop marks facing corner

Tam. 7" S61°E 28 lks. Bt scribe on stp.

This tree has been cut in last 5 years.

F.S.L.P. on 3" Tam. on S.E. side of tree from which the corner bears N57°W 7 lks. 9.6'

Found F.S.L.P. on a 6" Tam. N70°W 4.6 feet.

9-3-70

Curt Krause

East

40.00 Sec. Cor.

To perpetuate this corner I set a 2" dia. 60" long galvanized steel pipe, filled with concrete, and capped with a 3" dia. brass tablet stamped as follows. T194N R26W

1/4 54

1971

RLS NO 6807

Witnessed by.

6" Tam. N84°W 15.6 ft. scribed 1/4 54 Bt.

7" Tam. N36°E 26.7 ft. scribed 1/4 54 Bt.

6" Tam. N72°E 23.1 ft. scribed 1/4 54 Bt.

6" Tam. S47°W 23.0 Ft. scribed 1/4 59 Bt.

72" steel sign post set due East 1.9 ft. with F.S. sign 54-2 attached.

4" x 4" x 72" Red top Cedar post set due West 2.2 ft. with F.S. signs 54-2 & 54-4 attached.

4-6-71

Curtis R. Krause

Subo  
9/2/77

CERTIFICATE FILED

8/10/81 by WHO

58

C-9 Affidavit 8/20/78 C-9

1/4 Between Sec's. 4 &amp; 5

Notes of Orig. Gov't. Survey 1876

Set post Found scribed post under grass

Tam. 4" N25°E 36 lks. 23.8'

Found on ground with scribe showing at <sup>dist. =</sup> org.

Tam. 4" S30°W 9 lks. 5.9'

Found on ground with flat blade at beg. &amp; dist.

To perpetuate this corner I set a 2" dia.  
5' long galvanized steel pipe, filled with concrete  
and capped with a 3" dia. brass tablet stamped  
as follows.

T144N R26W

1/4

55/59

1971

RLS No 6807

Witnessed by.

7" Black Spruce N28°E - 33.6 ft. scribed 1/4 S4 Bt.

6" Tam. N79°E - 20.1 ft. scribed 1/4 S4 Bt.

6" Black Spruce S50°W - 9.0 ft. scribed 1/4 S5 Bt.

72" steel sign post set due East 2.2 ft. with

FS. signs 54-2 &amp; 54-4 attached.

72" steel sign post set due North 1.7 ft. with

FS. sign 54-2 attached.

3-19-71

Curtis R. Krause

North

17.00 Leave swamp

24.20 Closing Corner

Chained to this area from C.D. to  
the north. Found picket with blue paint  
near location of original corner post.

Both Bts. fallen down and under grass. Found  
original scribed post broken or rotted off  
with paint in place. E.S.L.P. on cut of Tam's  
post at a bearing of N37°E Approx 30'  
from original post. That stated this was  
the corner.

searched 2 hrs.

7-16-70

Curt Krause

CERTIFICATE FILED

9/2/81 by W.H.O.

Alvins  
9/2/79  
Signed

59

X-5

1/4 Between Sec's. 31 & 32  
Notes of Orig. Gov't. Survey 1876  
Set post

Birch 8" S1° W 1895 lks. 1250.70'

Birch 8" S1° E 1915 lks. 1263.90'

Notes of G.L.O. Resurvey of 1922  
Set Iron post 3' long 2" dia. 27" in ground  
with cap marked

4  
531 | 532  
1922

No trees

2-1

North

22.60 Leech river M.C.

28.00 Leech river M.C.

Impassable marsh <sup>beyond</sup> ~~the~~

60

V-5

Sec. Cor to 29, 30, 31 & 32

Orig Survey Did not mark this corner

Notes of G.L.O. Resurvey of 1922

Set Iron post 3' long 2" dia. 27" in ground  
with cap marked

T144 N R26W

530 | 529

531 | 932

1922

No trees

61

V-7

1/4 Between Sec's. 29 & 32

Orig. Survey Did not mark this corner

Notes of G.L.O. Resurvey of 1922

Set Iron post 3' Long 2" dia. 27" in ground  
with cap marked

\*  $\frac{529}{532}$   
1922

No trees available

61

62

V-3

1/4 Between Sec's. 30 & 31  
Notes of Orig. Gov't. Survey 1876  
Set post

Bur Oak 8" S 88° W 1518 lks. 1001.88'

Notes of G.L.O. Resurvey of 1922

Set Iron post 3' long 2" dia. 27" in ground.  
with cap marked.

1/4  $\frac{530}{531}$   
1922

No trees

G.L.O. rescribed the original Bur Oak which was a 16"  
with original marks 1/4 S visible, they remarked  
tree with 1/4 531 Bt.

East

20.00 W.C. for Sec. Corn



v3

v3

Page 63

*[Faint, illegible handwriting on a ruled page]*

*[Faint, illegible handwriting on a grid-lined page]*

64 R-5 Affidavit R-5  
Sec. Cor. to 19, 20, 29 & 30  
Notes of Orig. Gov't. Survey 1876  
Set post

Birch 5" S37°W 8 lks. 5.3'

No evidence

Cedar 6" S57°E 22 lks. 14.5'

No evidence

Cedar 8" N41°E 14 lks. 9.2'

No evidence

W. Pine 10" N84°W 20 lks. 13.2'

No evidence

Notes of G.L.O. Resurvey of 1922

Set Iron post 3' long 2" dia. 27" in ground.  
with cap marked T144 N R20W

S19 S20

S30 S29

1922

From which

Bur Oak 9" N19°E 144 lks. 95.0'

scribe overgrown

Now a 16" Oak living at bry. & dist. Re-scribed Bt.

Spruce 7" S15°E 319 lks. 210.5'

Found a rotten stp. nt. dist. & bry.

Cedar 6" S20°W 210 lks. 138.6'

scribe showing

Now a 10" living cedar at dist. & bry. Re-scribed Bt.

Ash 11" N8°W 127 lks. 83.8'

scribe overgrown

Now a 18" living Ash at dist. & bry. Re-scribed Bt.

Ash has hole in face and starting to rot.

West

.50 Enter Cedar & Tam.  
~~70.00~~ 1/4 Cor.  
70.00

To perpetuate this corner I scribed two  
new bearing Trees as follows.

6" White Oak - N41°W - 19.0' scribed S19 Bt.

6" White Spruce - S72°E - 22.3' scribed S29 Bt.

22" steel sign post due West 2.1' with F.S. signs

S4-2 & S4-4 attached.

7-21-70

Curt Krause

Monument and Bt's set and checked  
by Curt Krause in 1970 OK and in good  
condition

set steel post 8' long East 2.0' with  
Sign S4-2

8/18/81 Ronald Olsen  
Ken Whitehorn RLS 14677

CERTIFICATE FILED  
6/12/79 by Stefan

SEE BOOK 2 Pg 75

65

Affidavit 8/23/78 R-7

1/4 Between Sec's. 20 & 29  
Notes of Orig. Gov't. Survey 1876

Set post Found 5" Post Flat on North &  
south sides, with faint marks. (point in place)

Tam. 5" S53°W 57 lks. 37.6'

Found rotted stp. at bry. & dist.

Tam. 10" N88°W 97 lks. 64.0'

Found rotted stp. at bry. & dist.

R.W. Fassett Resurvey of 1953

Found Tag on 11" White Pine which stated  
1/4 corner to be N32°E 60 lks. (39.6').

Information on Tag, from corner card  
874-9 in year 1927.

Set Treated Post scribed "WC 1/4 N32°E 60 lks."  
at base of 11" White Pine.

Found 14" W. Pine on Tip of small point  
projecting into small swamp.

Tags on N.W. & N.E. sides of Tree

Treated post is 3.5' East of 14" White Pine

Found 5" x 98" Tamarack post broken off,  
under grass, with point in place.

Post was flat on North & South sides, faint marks  
visible. Both Tam. Bt's. rotted very badly, identification  
made only from bark found around stump.  
Curt Krause 7-21-70

CERTIFICATE FILED

By W.H.O. 8/10/78

(5 1/2" x 5 1/2" x 60" monument)

To perpetuate this corner I set a 5 1/2"  
x 5 1/2" Sqd. concrete monument, 18" above  
ground, with a 3" dia. brass Tablet stamped.

T14 N R26 W

1/4 S20

1/4 S29

1970

RLS NO 6209

Witnessed by.

17" Norway Pine N56°W 84.1' scribed 1/4 S20 Bt.

14" White Pine S38°W 39.6' scribed 1/4 S29 Bt.

14" White Pine S20°E 123.3' scribed 1/4 S29 Bt.

72" steel sign post due North 1.5' with F.S. sign

54-4 attached.

7-23-70  
Curt Krause

W.H.O.  
8/10/78

R-3  
66 1/4 Between Sec's. 19 & 30  
Notes of Orig. Gov't. Survey 1876  
Set past

Tam 8" N65°W 12 lks. 7.92'

Tam 8" S58°E 20 lks. 13.20'

Aug. 14, 1985 Recovery by: G. Kosenko  
Sec: T144N R26W BK 3 for traverse  
Inverse and Monumentation to set


S 1/4 S. 19  
STA 1<sup>st</sup> Hx0 2<sup>nd</sup> HxR H. Dist  
Hx

FS 601 00-08-39 180-07-50

BS 7 00-00-20 179-59-52

T@ 6 00-08-19 00-07-58 222.46

STA 601 =  
Dist: 5 East



Set an 8 foot long by 5/8 inch diameter  
aluminum rod with a 3/4 inch diameter  
aluminum cap, stamped as shown, up  
18 inches from which:

West

18.00 Leave swamp

38.50

~~42.00~~ Sec. Cor. 2541'

Chained to this area from the Sec. Cor.  
to the west, found no evidence of  
corner or pts.

Searched 2 hrs. 9-16-90

Cont. Name

August 14, 1985

G. Kosenko

G. Robertson

B. Husk

Tamarack, 7.4 in, S39°E, 41.55 ft to a 1/2" nail in  
NE face, double blaze, set: "1/4 S30 BT" w/60d spike

Cedar, 7.6 in, S22°W, 18.37 ft to a 1/2" nail in west  
face, double blaze, set: "1/4 S30 BT" w/60d spike

Black Spruce, 4.0 in, N01°E, 14.89 ft to a 1/2" nail in  
W face, double blaze, set: "x BT" w/60d spike

Metal fence post, east, 3.0 ft w/54-2

Metal fence post, west, 5.0 ft w/54-2 54-9

All trees are painted red and tagged BT

CRD BA

P-5

67  $\frac{1}{4}$  Between Sec's. 19 & 20

Notes of Orig. Govt. Survey 1876

Set post

Birch 6" N72°W 21 lks. 13.86'

Birch 5" N20°E 25 lks. 16.50'

R.W. Fasset Resurvey of 1953

Found no evidence of Original corner or

Bt's., Found old squared stake marked

$\frac{1}{4}$  cor. Approx. Set a 4" dia. treated

post scribed Approx.  $\frac{1}{4}$  ~~to~~ "SC"

Found treated post 1' and rotted remains of <sup>old stake</sup>

C.C.C. notes 1-19-37 By J.A. Gjelhaug

Set Aspen post 36" above ground from

<sup>13.86'</sup> Birch 14" N72°W 21 lks. scribe  $\frac{1}{4}$  S

<sup>16.50'</sup> Birch 6" N20°E 25 lks. scribe Bt

Put F.S.L.P. on 5" Birch 53°W 26 <sup>17.16'</sup> lks.

No evidence found of original stumps

or Birch with F.S.L.P.

Not enough evidence left to correctly

monument this corner

Search 2 hrs.

Carl R. Krause

9-6-70

North

13.00 Enter Tam. 838' 400'

34.00 Leave Tam. 2274'

35.00 Enter Tam. 2310'

40.00 Sec. Cor.

N-5 Affidavit 8/23/78 N-5

Sec. Cor. to 17, 18, 19 & 20  
Notes of Orig. Gov't. Survey 1876  
Set post

Birch 8" S10°E 45 lks. 29.7

Birch 10" S28°W 74 lks. 48.8

No other trees

R.W. Fassett Resurvey of 1953

Replaced 1935 F.S. stake with 4" Treated  
post in south edge of <sup>Found in Swamp 70</sup> Tam. Swamp

Set 4" Treated post on ridge near logging  
road south 4 chs. of corner post scribed  
"4 chs N to SE"

F.S.L.P. on a 5" Tam. N60°E 18'

Found 6" Tam blown down with F.S.L.P.

C.C.C. notes by Hanson 1935

Found one scribed Bt. fallen

Set new stake

Found 6" Birch stub south 66'

Tam. with 4 blazes 10 ft. SW

CERTIFICATE FILED  
7/10/81 by W.H.O.

Amber

East

39.75 1/4 Cor.

West

40.00 1/4 Cor.

We found Fassett's post at the sec. cor.  
as described, also 5" Tam. N60°E 18 ft.  
Couldn't find any evidence of other post that  
was on ridge, evidently taken out by logging.  
No evidence of C.C.C. notes could be found  
F.S.L.P. on 7" Tam N15°W 10 ft. 1978  
from brass cap. Amber R. Kramer

To perpetuate this corner I set a 2" dia.  
5' long galvanized steel pipe, filled with conc-  
rete and capped with a 3" dia brass Tablet stamped.

T144N R26W

S18 S17

S19 S20

1971

RLS NO 6807

Witnessed by

9" Tam. N65°W 30.3 ft. scribed S18 Bt

7" Tam. N22°W 25.6 ft. scribed S18 Bt

7" Tam. N31°E 40.0 ft. scribed S17 Bt

6" Tam. S74°E 18.0 ft. scribed S20 Bt

10" White Spruce S66°W 85.8 ft. scribed S19 Bt

72" steel sign post set due South, 2.0 ft.

with F.S. signs, 54-2 &amp; 54-4 attached.

4" Treated post set 2 ft. due West.

2-3-71

Amber R. Kramer

The Tamarack around this corner are in poor  
shape most are dead, or half dead, this  
corner should be checked more closely in the  
future

69

N-7

$\frac{1}{4}$  Between Sec's. 17 & 20  
Notes of Orig. Govt. Survey 1876  
Set post

Tam. 4" N68°W 9 lks. 5.94'

Tam. 5" S58°W 20 lks. 13.86'

East

39.75 Sec. Cor.

N-3 Affidavit N-3  
70 1/4 Between Sec's. 18 & 19  
Notes of Orig. Gov't. Survey 1876  
Set post

Tam. 4" S42°E 22 lks. 14.5

Found stp at brg & dist.

Tam. 3" N12°W 40 lks. 26.4

Found this stp with scribe visible at brg & dist.  
1/4 S18 B

C.C.C. notes (No date or name)

4" Tam. N10°W 72 lks 47.5'

4" Tam. S10°E 56 lks 37.0'

Set new stake

West

3800 Sec. Cor.

To perpetuate this corner I set a 2" dia.  
5' long galvanized steel pipe filled with  
concrete and capped with a 3" dia brass  
Tablet stamped as follows

T144 N R26W

1/4 S18

1/4 S19

1971

RLS NO 6807

4" Tam. N85°E 15.2 ft. scribed 1/4 S18 Bt.

6" Tam. S61°W 20.9 ft. scribed 1/4 S19 Bt.

6" Tam. N13°E 18.9 ft. scribed 1/4 S18 Bt.

72" steel sign post 1 ft due North

sign 59-9 attached 2-2-71

Edw Krause

Put FSLP on 6" Tam. NW side of

Tree from which corner bears NW

7 ft.

**CERTIFICATE FILED**

6/10/81 by W.H.O.

Shelby  
9/27/79  
Kip



L-5

71 1/4 Between Sec's. 17 & 18

Notes of Orig. Gov't. Survey 1876

Set post

No trees

North

32.00 Leave from windfall

40.00 Sec. Cor.

J-5 Affidavit 8/23/78 J-5

72

Sec. Cor. to 7, 8, 17, 18

Notes of Orig. Gov't. Survey 1876

Set post No post found

W. Pine 12" N5°E 114 lks. 75.4

Found remains of stub with flat scribe lying

No other trees at stub location.

R. W. Fassett Resurvey of 1953

Set 4" Treated post scribed "SC" from

original 8" Pine stub with scribe visible.

Post witnessed by. Found 4" Treated post

14" Cedar S25°E 12 lks. FSLP

Now a 13 living cedar at bry. & dist. FSLP

8" Cedar S41°E 26 lks. FSLP

Now a 9" living cedar at bry. & dist. FSLP

C.C.C. notes of 1935 H. Hanson

Found W. Pine snag 14" dia. N5°E 1.14 lks.

Put FSLP on a Cedar 8" dia. North 8 lks of

Pine Bt. Cedar Now a 14" with F.S.L.P. grown

into Tree.

**CERTIFICATE FILED**

8/10/81 by W.H.D.

Okubo  
7/2/79  
Signed

East

North

4.00 Leave tam windfalls 9.00 Enter tam & cedar

40.00 1/4 Cor. South 12.00 20.00 Leave " "

West

38.00 Enter cedar & tam.

40.00 1/4 Cor.

40.00 1/4 Cor.

To perpetuate this corner I set a 2" dia 60" long galvanized steel pipe filled with concrete and capped with a 3" dia brass Tablet stamped.

T 144 N. R 26 W

57.58

518.517

1970

RLS NO 6807

Witnessed by

9" Cedar N63°E 73.4' scribed S8 Bt.

13" Cedar S32°E 8.2' scribed S17 Bt.

6" Cedar S19°W 31.9' scribed S18 Bt.

13" Cedar N76°W 86.6' scribed S7 Bt.

72" steel sign post due West 2.7' with F.S. sign 54-2 & 54-4 attached.

9" Treated post due South 21' with F.S.

sign 54-2 attached.

9-14-70

Curtis R. Kramer

73

J-7

1/4 Between Sec's. 8 & 17  
 Notes of Orig. Gov't. Survey 1876  
 Set post

Tam. 5" N87°W 66 lks. 43.56'

Birch 5" S84°W 58 lks. 38.28'

East

40.00 Sec. Cor.

J-3

74  $\frac{1}{4}$  Between Sec's. 7<sup>3</sup>/<sub>18</sub>  
Notes of Orig. Gov't. Survey 1876  
Set post

No trees

West

37.80 Sec. Cor.

75

G-5

1/4 Between Sec's. 7 & 8  
 Notes of Orig. Gov't. Survey 1876  
 Set post

N. Pine 14" S69°E 140 lks. 92.4'

North

2.00 Leave fam.  
 13.50 Enter fam. windfalls 900'  
 34.00 Leave " " " 23  
 40.00 Sec. Cor.

E-5

76

Sec. Cor. to 5, 6, 7:8

Notes of Orig. Gov't. Survey 1876

Set post

Balsam 6" N62°E 25 lks. 16.50'

Birch 8" S30°E 15 lks. <sup>9.90'</sup> RW Fassett found  
orig stub. 1953

Aspen 12" S57°W 10 lks. 6.60'

Balsam 5" N16°W 20 lks. 13.20'

R. W. Fassett Resurvey of 1953

Set Treated post at location of orig.  
scribed post. Post is scribed "S.C."

F.S.L.P. on 5" Balsam N55°E 16 lks. 10.56'

Treated post set from original Birch B.t.  
stub.

East

North

2.00 Enter fam. windfalls 40.00 1/4 Cor.

37.00 Leave " " "

39.50 Enter open swamp  
Set post for 1/4 Cor.

West

40.00 1/4 Cor.

Charged to this area from the 1/4 cor. to the N.  
couldn't find any evidence of Fassett's post or  
any thing to tie this corner down.  
Check land ties from original notes these all  
measured close and all fall at edge of logged  
area about 2 to 4 years ago.

We feel there is not enough evidence left to  
restore corner to the original location

1970  
Austin R. Krause

E-7  
77

1/4 Between Sec's. 5 & 8  
Notes of Orig. Govt. Survey 1876  
Set post.

N. Pine 14" S45°E 74 lks. 48.84'

East

20.00 Leave swamp  
25.00 Enter " "  
36.00 Leave " "  
39.75 Sec. Cor.

Chained to this location from  
the sec cor to the East. Found  
large pine stp near edge of swamp.  
land ties didn't check between here  
and sec cor. Going to run East  
from sec. corner of sec's. 5 & 8 at  
later date and check our chaining.

7-17-70

Curt Krause

78

E-3

1/4 Between Secs. 6 & 7  
 Notes of Orig. Gov't. Surrey 1876  
 Set post

Aspen 12" S77°E 40 lks. 26.40'

Aspen 6" N45°E 26 lks. 17.16'

West

30.00 Enter tam swamp

38.50 Sec. Cor.



C-5

79

1/4 Between Sec's. 5 & 6  
Notes of Orig. Govt. Survey 1876  
Set post

Aspen 5" N29°E 10 lks. 6.6"

B. Pine 12" S18°W 32 lks. 21.1

North

18.50 closing corner 1221.0'

Chained to this area from C.C.  
To the north found F.S.P. on a 5"  
Birch also a picket in ground 5' west  
of Birch. Placed by Bena Dist. 1967  
Couldn't find any good evidence of  
corner of B's.

7-16-70

Curt Kramer

80  
T144N R26W SE Sec Cor 15


7/11/83 Forest Service recovery by

B. Kosenko

G. Robertson

B. Ausk

Recovered a 5 1/2" by 5 1/2" square concrete monument up 18 in. w/a 3 in diam brass cap stamp:



Recovered a original survey stumps

Recovered also

Aspen NE

Elm SE

Elm SW

W. Pine NW

## IMPROVED TABLES AND INFORMATION

### HORIZONTAL STADIA CORRECTIONS

2°-00' — 0.1	21°-00' — 12.8	33°-00' — 29.7
3°-00' — 0.3	21°-30' — 13.4	33°-15' — 30.1
4°-00' — 0.5	22°-00' — 14.0	33°-30' — 30.5
5°-00' — 0.8	22°-30' — 14.7	33°-45' — 30.9
6°-00' — 1.1	23°-00' — 15.3	34°-00' — 31.3
7°-00' — 1.5	23°-30' — 15.9	34°-15' — 31.7
8°-00' — 1.9	24°-00' — 16.5	34°-30' — 32.1
9°-00' — 2.5	24°-30' — 17.2	34°-45' — 32.5
10°-00' — 3.0	25°-00' — 17.9	35°-00' — 32.9
10°-30' — 3.3	25°-30' — 18.6	35°-15' — 33.3
11°-00' — 3.6	26°-00' — 19.2	35°-30' — 33.7
11°-30' — 4.0	26°-30' — 19.9	35°-45' — 34.1
12°-00' — 4.3	27°-00' — 20.6	36°-00' — 34.6
12°-30' — 4.7	27°-30' — 21.3	36°-15' — 35.0
13°-00' — 5.1	28°-00' — 22.0	36°-30' — 35.4
13°-30' — 5.5	28°-30' — 22.8	36°-45' — 35.8
14°-00' — 5.9	29°-00' — 23.5	37°-00' — 36.2
14°-30' — 6.3	29°-30' — 24.3	37°-15' — 36.6
15°-00' — 6.7	30°-00' — 25.0	37°-30' — 37.1
15°-30' — 7.2	30°-15' — 25.4	37°-45' — 37.5
16°-00' — 7.6	30°-30' — 25.8	38°-00' — 37.9
16°-30' — 8.1	30°-45' — 26.2	38°-15' — 38.3
17°-00' — 8.5	31°-00' — 26.5	38°-30' — 38.7
17°-30' — 9.0	31°-15' — 26.9	38°-45' — 39.1
18°-00' — 9.5	31°-30' — 27.3	39°-00' — 39.6
18°-30' — 10.1	31°-45' — 27.7	39°-15' — 40.0
19°-00' — 10.6	32°-00' — 28.1	39°-30' — 40.5
19°-30' — 11.2	32°-15' — 28.5	
20°-00' — 11.7	32°-30' — 28.9	
20°-30' — 12.3	32°-45' — 29.3	

#### Chains to Feet

1 .....	66
2 .....	132
3 .....	198
4 .....	264
5 .....	330
6 .....	396
7 .....	462
8 .....	528
9 .....	594
10 .....	660

#### Feet to Chains

100 ....	1.515
200 ....	3.030
300 ....	4.545
400 ....	6.060
500 ....	7.575
600 ....	9.090
700 ....	10.606
800 ....	12.121
900 ....	13.636
1,000 ....	15.151