CORNER RESTORATION T141N. R28W.

CORNER
RESTORATION
T141N. R28W.

K+E
FIELD BOOK
82 0012

BOOK NO. 6

Form 974.

T. 141N R. 28W

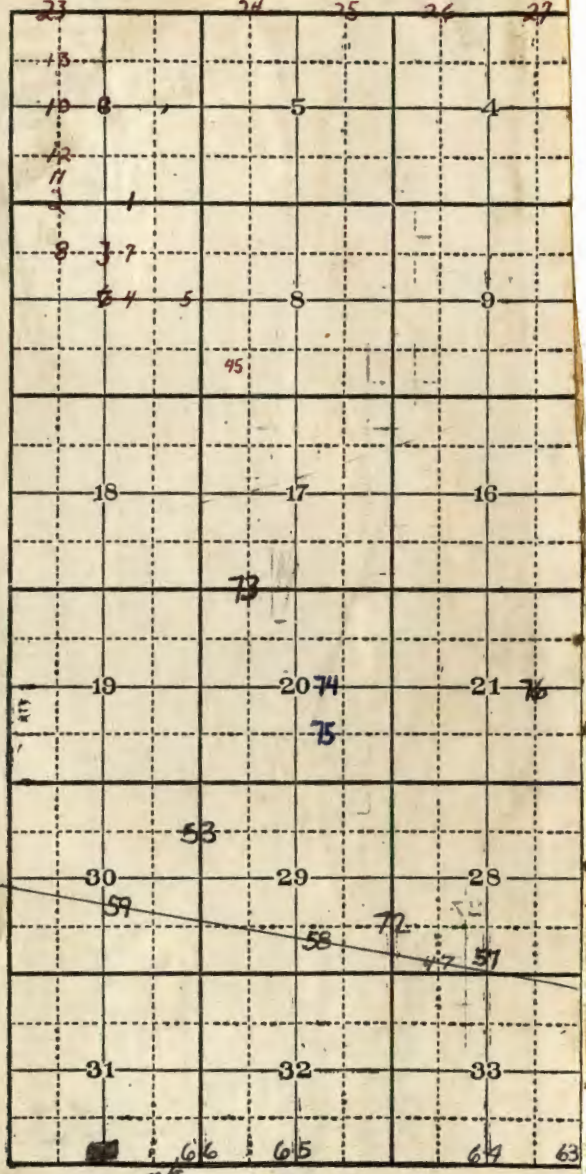

8—257

SCALE.—One

BOOK #6

5th Mer.

USFS
CASS
COUNTY

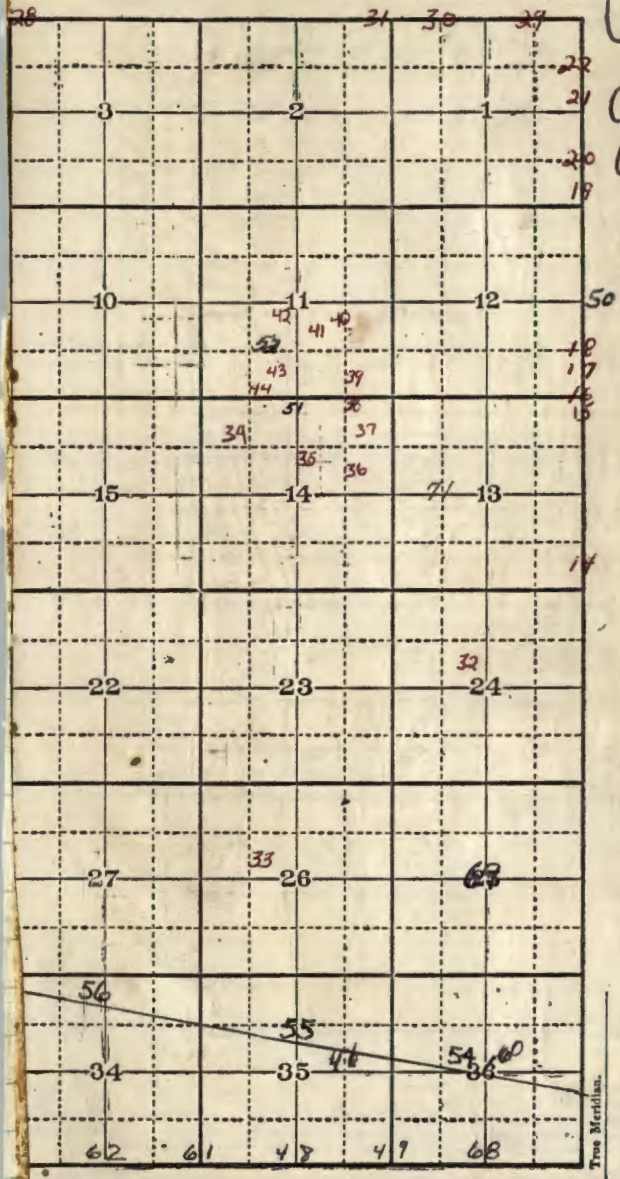

Angle Point #1 of Allotment 1397
G.L.O. Resurvey notes of 1918
Iron post 3' long 1" diam. with brass cap
marked

S 6

AP 1
TR
1397

S 7
1918

West 1/16 Corner of Sections 6-7
G.L.O. Resurvey notes of 1918
Iron post 3' long 1" diam. with brass cap
marked S 6
5/22/86 CK JH TF W 1/16
Fd. IRON & CAP IN PLACE 1918 S 7
10" ABVE GROUND PLACE FLAT STONE AT N SIDE OF IRON

R. Oak	8"	S57 3/4°E	612 KS - 403.92'
Poplar	8"	N48 3/4°W	435 KS - 287.10'

2-15-2005 R MAIN
GPS IRON. LINE TO STANDARD NORTH
COMPLETED IN 2010.

75'N of the Hwy # 200
COWLANO SWR CONTER 6'N OF COR.

F-3

Center North 1/16 Corner of Section 7
G.L.O. Resurvey notes of 1918
Iron post 3' long 1" diam. with brass cap
marked Found Iron
Post in good Condition N 1/16 | S 7
11-17-71 James Ekstrom
1918

Poplar (Not Found)	6"	N 34 1/4° E	60 LKS -	39.60'
R. Oak (Not Found)	7"	N 43 3/4° W	206 LKS -	135.96'

to perpetuate this Corner I
Scribed three New bearing trees.

Elm	8"	South	15.8'	Scribed CN 1/16 S7 B.T.
Aspen	7"	S 12° W	31.4'	Scribed CN 1/16 S7 B.T.
Birch	9"	S 71° W	35.5'	Scribed CN 1/16 S7 B.T.

Steel sign post 72" long w/ Rs.
Signs 54-2 & 54-4 attached set
due West 5.9'

8-9-73
James Ekstrom

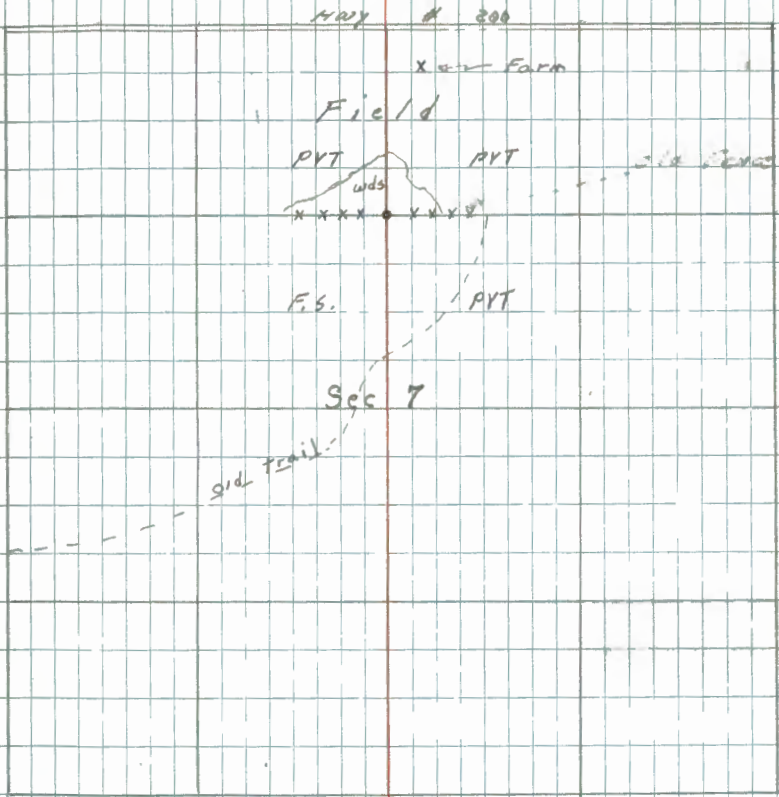

R9-7150-4 by B. Olson 3/11/80

Special M.C. on the E. and W. Centerline of Sec. 7
G.L.O. Resurvey notes of 1918
Iron post 3' long 1" diam. with brass cap
marked

SMC C S 7 C
S 7
1918

W. Pine	8"	N60¼°E	28 LKS-	18.48'
Birch	10"	S35°E	41 LKS-	27.06'

Special M.C. on the E. and W. Centerline of Sec. 7
B.L.O. Resurvey notes of 1918
Iron post 3' long 1" diam. with brass cap
marked

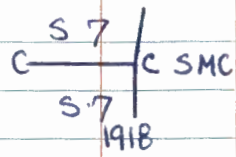

R. Oak	8"	N28¾° E	298 LKS - 196.68'
W. Oak	5"	N28¾° W	262 LKS - 172.92'

G-3

Affidavit

W.C. for the C¼ Corner of Section 7
G.L.O. Resurvey notes of 1918
Iron post 3' long 1" diam. with brass cap
marked Found Iron Post C¼ S7 WC
in good Condition. 11-16-71 1918
James Ekstrom

Poplar	6"	N62½°E	110 LKS -	72.60'
(Not Found)				
N. Pine	8"	S61¾°W	263 LKS -	173.58'

(Now a Burned stump at bearing & dist)
to perpetuate this Corner I scribed
three New bearing tree's

Birch	9"	S43°W	11.2'	Scribed WCC¼ S7 B7
Birch	9"	N39°W	1.55'	Scribed WCC¼ S7 B7
Oak	6"	S6°W	33.0'	Scribed WCC¼ S7 BT

Steel sign post 72" long with
signs 54-2 & 54-4 attached due west
5.3'

12-7-71
James Ekstrom

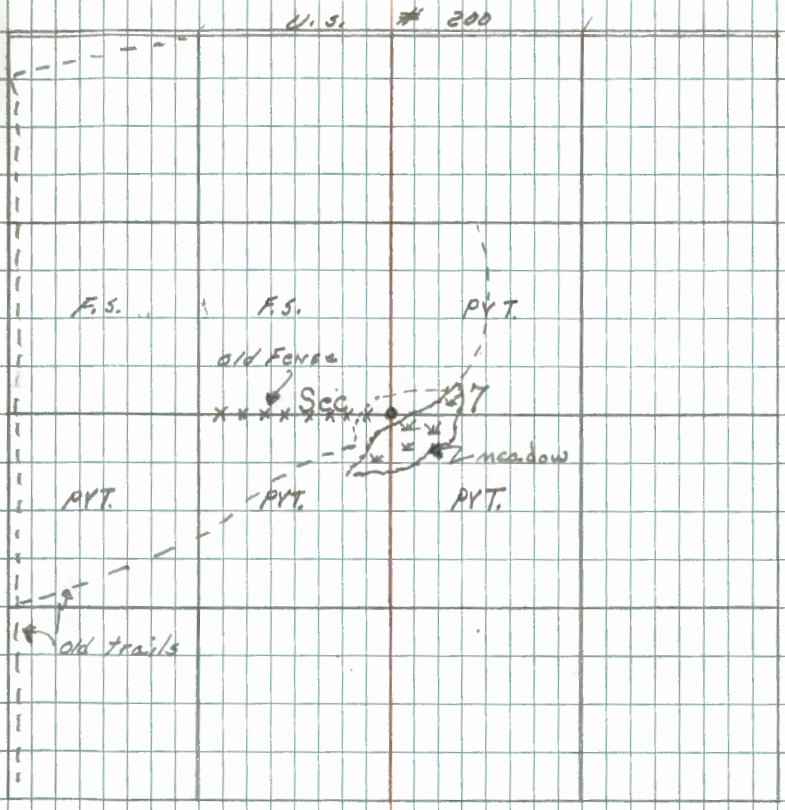

4/4/74

Angle Point #4 of Allotment 1397 and a point on the North bdy. of Allotment 1399

G. L. O. Resurvey notes of 1918

Iron post 3' long 1" diam. with brass cap marked

TR
1397
~~AP 4~~
TR 1399
S7
1918

C-3

Center ¼ Corner of Section 6
G.L.O. Resurvey notes of 1918
Iron post 3' long 1" diam. with brass cap
marked Found Iron C¼ S6
post in good Condition. 1918
11-17-71 James Ehrlich
N. Pine 6" S79°E 101 lks - 66.66'
(Now a 16" N. Pine at record bearing & dist scribe visible)
N. Pine 6" S36½°W 219 lks - 144.54'
(Falls in clearing)

To perpetuate this Corner I scribed
Two New bearing trees and
rescribed the G.L.O N. Pine that
bears S79°E.

N. Pine	16"	66.6'	S79°E	Rescribed C¼ S6 BT
NOW 4 FT SNAG Oak	9"	11.8'	N54°W	Scribed C¼ S6 BT
DOWN FALL Birch	6"	15.7'	N47°E	Scribed C¼ S6 BT
GONE IN CLEARCUT				

Steel sign post 72" long set due
South 6.8' with signs 54-2 & 54-4
attached.

1-29-72
James Ehrlich

2-14-05 R MAIN I. LOVE

FD IRON IN PLACE & CLEAR CUT EAST I 40 YEARS OLD

R. PINE WEST. LINE TO STANDARD NORTH

GPS IRON

W OAK 5" S 84° E 6.75 FT TO SPK MKD X BT

F.S. PVT

R PINE 12" S 72° W 36.35 FT TO SPK MKD X BT

Sec 6

8FT STEEL SIGN POST 3.83' NORTH

F.S.



9/20/73

C-2

Center West 1/16 Corner of Section 6
G.L.O. Resurvey notes of 1918
Iron post 3' long 1" diam. with brass cap
marked

W 1/16
C——————C

S6
1918

W. Oak	18"	N48¼°E	101 lks-	66.66'
R. Oak	14"	S51¼°W	225 lks-	148.50'

Form 485 on 16" Aspen S31°E - 24.42 Fs
(1939)

Angle Point #1 of Allotment 1674 and Angle Point #4 of Allotment 1709
G.L.O. Resurvey notes of 1918
Iron post 3' long 1" diam. with brass cap marked

TR
1709
AP 4
AP 1
TR
1674
S6
1918

1-07-10 R. MAIN J. SCHOONOVER
FD IRON BENT OVER AND GPS. WILL DETERMINE IF IT'S IN PLACE AFTER TRAVERSE BETWEEN W 1/16 6/7 AND SW 1/16 S6.
FOUND TO BE IN PLACE, LINE TO STANDARD NORTH AND SOUTH.

Affidavit

D-2

South West 1/16 Corner of Section 6
G.L.O. Resurvey notes of 1918
Iron post 3' long 1" diam. with brass cap
marked Found Iron SW 1/16 S6
Post in good Condition 1918
11-17-71 James Ekstrom

N. Pine	6"	N61½°E	25 LKS-	16.50'

(Now a 20" at record bearing & dist (scribe overgrow)

Poplar	10"	S45°W	7 LKS-	4.62'

Form 458 on B.T. N60°E - 19.80 FT
(1939) Dagen

To perpetuate this Corner I scribed
Two new bearing tree's and rescribed
the N61½°E G.L.O. N. Pine.

N. Pine	20"	17.5'	N62°E	Rescribed SW1/16 S6 BT
N. Pine	11"	65.4'	S56°E	Scribed SW1/16 S6 BT
N. Pine	14"	90.7'	S32°E	Scribed SW1/16 S6 BT

Steel sign post 72" long set due
South 7.8' with signs 54-2 & 54-4 attached.

1-29-72
James Ekstrom

1-07-10 R. MAIN J. SCHOONOVER

Fd IRON IN PLACE AND GPS. LINE TO STANDARD SOUTH OF CORNER.

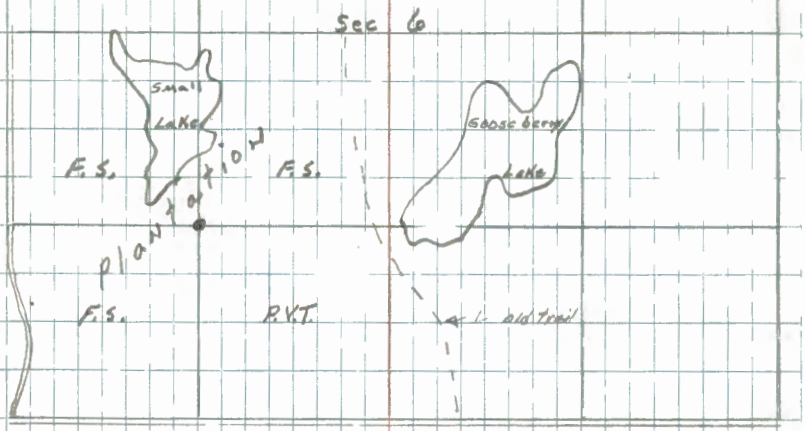

ok Lado 9/20/73

B-2

North West 1/16 Corner of Section 6
G.L.O. Resurvey notes of 1918
Iron post 3' long 1" diam. with brass cap
marked NW 1/16 S6
1918

N. Pine	18"	N75°E	218 LKS-	143.88'
W. Oak	14"	S80°W	119 LKS-	78.54'

M,N-25

Affidavit

M.C. Between Sections 13-18

G.L.O. Resurvey notes of 1918

Iron post 3' long 1" diam. with brass cap marked 12-19-22 Found in good Condition

James Eptrum

M C	
S13	S18
R28W	R27W
T 141N	
1918	

Birch	12"	N87 30/4 E	29 lks-	19.14'
(Now a 17" Birch N87 3/4°E 19.14' Scribe overgrown				
Birch	14"	S15°W	69 lks-	45.54'
(Now a 14" Birch S15°W 45.54' Scribe overgrown)				

To perpetuate this Corner I scribed three New bearing tree's

J. Pine	14"	S 67°W	81.0'	Scribed MC S13 BT
Birch	8"	N 33°W	8.5'	Scribed MC S13 BT
Birch	6"	N 23°E	18.7'	Scribed MC S18 BT

Steel sign post 72" long with F.S. Sign 54-4 attached set N 40°E 5.4'.

1-30-73

James Eptrum

M.C. Between Sections 13-18

G.L.O. Resurvey notes of 1918

Iron post 3' long 1" diam. with brass cap marked

T141N

R28W	R27W
S13	S18

MC
1918

N. Pine	6"	N33¼°E	99 lks-	65.34'
W. Oak	8"	N75¾°W	74 lks-	48.84'

Section Corner Sections 12-13-7-18
G.L.O. Resurvey notes of 1918
Iron post 3' long 2" diam. with brass cap
marked

T141N

R28W	R27W
S12	S7
S13	S18

1918

W. Pine	12"	N42½°E	104 lks-	68.64'
W. Oak	6"	S66°E	177 lks-	116.82'
R. Oak	14"	S69¼°W	260 lks-	171.60'
Poplar	10"	N45¾°W	124 lks-	81.84'

See T141N R27W, Book #1, Page #15

Angle Point #1 of Allotment 1691 and a Point on the West bdy. of Allotment 1387

G.L.O. Resurvey notes of 1918

Iron post 3' long 1" diam. with brass cap marked

S12 | S7
TR
AP1 | 1387
TR
1691
1918

No evidence found. Est. cor. corner falls in out in road bed.

4-19-73
James Bertram

JUNE 22, 1978 STEFAN, KRAUSE, HANSEY
SURVEYED IN POSITION FROM SECTION CORNER SOUTH & S1/16 CORNER NORTH, SET 6"X6X24 CONCRETE POST, 14" BELOW ROAD SURFACE, WITH BRASS CAP STAMPED AS FOLLOWS:

T14N
R28W R27W
SS 1/64
S12 | S7
1978
R.L.S. No. 12261

WITH THE FOLLOWING TIES:

8" W. OAK, N 62° E, 63.36' SS 1/64 S 7 BT

10" W. OAK, S 17° W, 91.40', SS 1/64 S 12 BT

10" W. OAK, N 22° W, 78.65' SS 1/64 S 12 BT

SIGN POST: WITH 54-2, 54-4 ATTACHED

WEST, 10.1'

OK
MGS
11/15/78

South 1/16 Corner Between Sections 7-12
G.L.O. Resurvey notes of 1918
Iron post 3' long 1" diam. with brass cap
marked

S 1/16
S12 | S7
1918

B. Oak	18"	N88 3/4° E	142	1KS-	93.72'
B. Oak	14"	N47° W	121	1KS-	79.86'

SEE BOOK #1, PAGE #13 T14N, R27W

D.E-25

Angle Point #4 of Allotment 1532
G.L.O. Resurvey notes of 1918
Iron post 3' long 1" diam. with brass cap
marked

AP 4
TR
1532 | S6
S1
1918

DIDN'T FIND IRON OR CAP
PROBABLY BLADED OUT YEARS AGO
CHAINED HERE FROM THE S1/16 Cor Bet. 1 & 6 (656.0')

6-5-72 Curt Krause

JUNE 23, 1978 STEFAN, KRAUSE & HANSEN
BY SURVEY FROM S1/16 BT. SECTIONS 1 & 6 AND
SECTION CORNER TO SECTIONS 1, 6, 7 & 12; SET
POSITION OF THIS CORNER ON LINE & MID-
POINT.
PLACED A 6"X6"X24" CONCRETE POST, 18"
BELOW ROAD SURFACE; WITH BRASS CAP
STAMPED AS FOLLOWS:

T 14 N
R 28W R 27W
SS 1/64
S7 | S6
1978
R.L.S. No. 1261

7/2/97 RM&CK
Fd. MONU. IN PLACE NOW 15" R.
16" BELOW ROAD NOW 14"
1"X1" IRON BAR ALONGSIDE TOP OF BAR 7" BELOW ROAD
8' STEEL SIGN POST DUE WEST 22.0' BOTH SIGNS NOW 11
IN CENTER LINE OF N+S ROAD

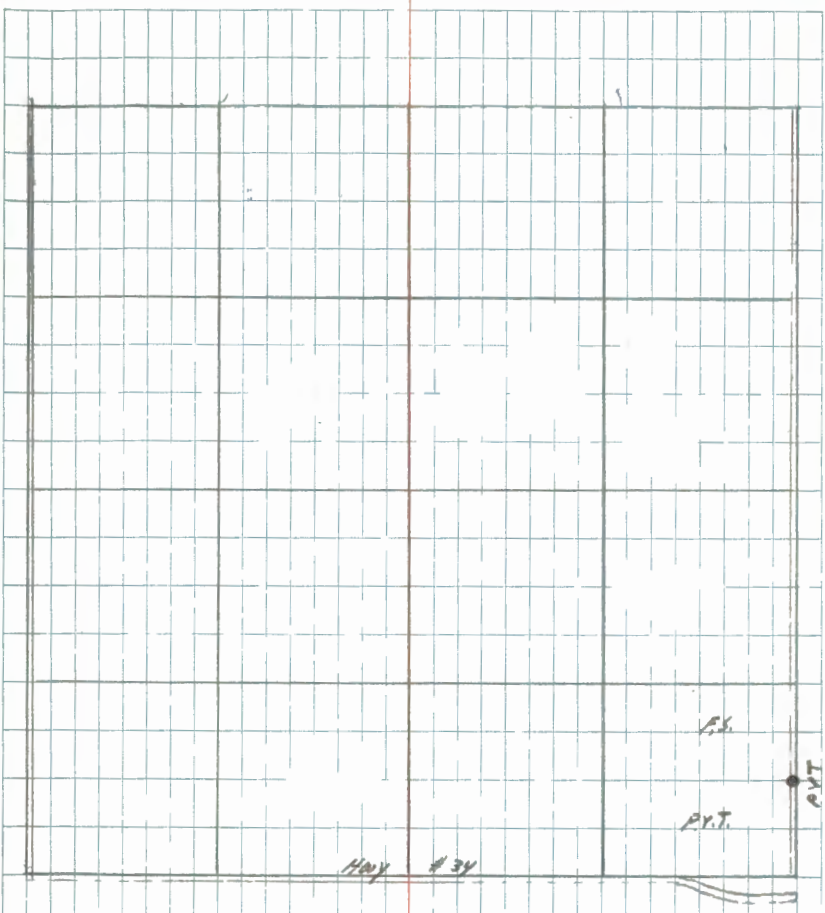

FROM WHICH THE FOLLOWING BEAR:

SIGN POST, WEST, 22.1', WITH 54-2 & 54-4

12" R OAK, N 37° E, 68.70' SS 1/64 SG BT

12" W. OAK, N 66° E, 68.09' SS 1/64 SG BT

TWIN 8" W. OAK N 73° W, 54.65' SS 1/64 S1 BT

PLACED 60d SPIKES & TAGS ON BT 6/23/78

MC

D-25

South 1/16 Corner of Sections 1-6
G.L.O. Resurvey notes of 1918
Iron post 3' long 1" diam. with brass cap
marked S 1/16
Found Iron ¾ CAP, In place S 1 | S 6
12" below surface of road 1918 6-5-72
Monument dosen't need replacing Curt Krause

N. Pine 10" N53½°E 443 1KS- 292.38'

N. Pine 10" N31½°W 538 1KS- 355.08'

To perpetuate this corner I scribed (3) THREE New Bt's. AS follows.

15" NORWAY PINE S 62°E - 120.1 Ft. Scribed S 1/16 S6 Bt.
Now 16" Dist To Spk

12" NORWAY PINE S38°W - 90.8 Ft. scribed S 1/16 S1 Bt.
Now 16" Dist To Spk

15" NORWAY PINE S86°W - 93.0 Ft. scribed S 1/16 S1 Bt.
Now 19" Dist To Spk

4"X4"X72" RED TOP CEDAR POST SET DUE WEST 19.8 Ft.
WITH F.S. SIGNS 54-2 (2) & 54-4 ATTACHED.
6-12-72 Curt Krause

Old road runs north westerly at distance
called for in G.L.O. notes

7/2/97 RM + CK

Fd. IRON + CAP - IN PLACE 20" BELOW ROAD N+S 24" E OF ℄

4X4 CEDAR POST WEST 19.8' IN PLACE

8' STEEL POST DUE EAST 19.95'

R.R. SPIKE ABOVE MONUMENT (CORO'S 1987)

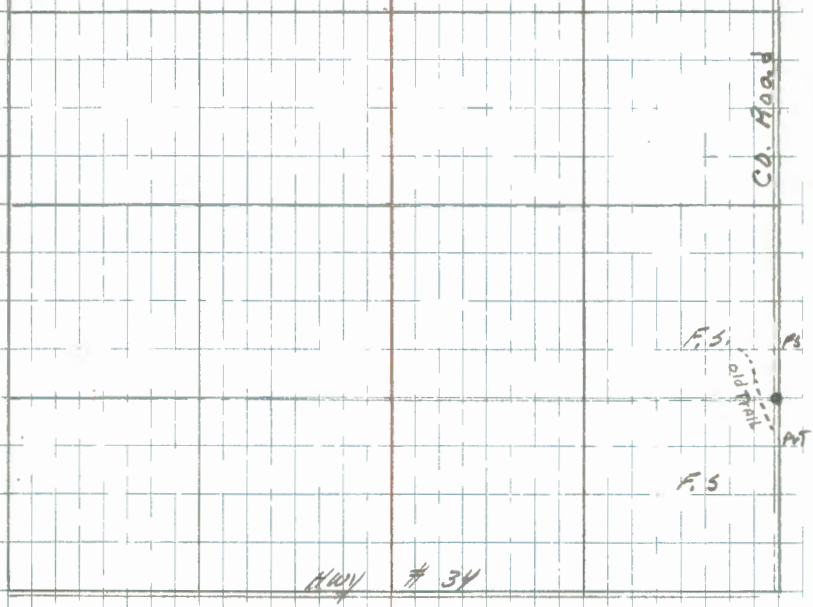

Checked 7/13/97

Affidavit

B,C-25

Angle Point #1 of Allotment 1532 and Angle Point #4 of Allotment 1533

G.L.O. Resurvey notes of 1918

Iron post 3' long 1" diam. with brass cap marked

TR 1533 AP 4 | S 6
AP 1 TR 1532 S 1
1918

Found Iron Cap in place in good condition 6" below surface of road

6-1-72

Curt Kramer

To perpetuate this corner I scribed (3) Three New Bts. as follows,

8" WHITE OAK S 70° W - 81.4 Ft. scribed AP1 S1 Bt.
NOW 12" W. OAK

5" WHITE OAK S 47° E - 37.8 Ft. scribed X Bt.
NOW 7" W. OAK

6" WHITE OAK S 45° W - 115.4 Ft. scribed AP1 S1 Bt.
NOW 10" W. OAK

4"X4"X72" RED TOP CEDAR POST SET DUE WEST 15.1 Ft. W/F.S. signs 54-2 & 54-4 ATTACHED 6-12-72

Curt Kramer

7/7/97 RM+CK

Fd. GLO IRON - IN PLACE - CAP HAS BEEN SHEARED OFF TOP OF 1" IRON IS NOW 12" BELOW ROAD - 2' E OF ℄

8' STEEL POST AT DUE WEST 17.6'

4X4 CEDAR POST IS GONE

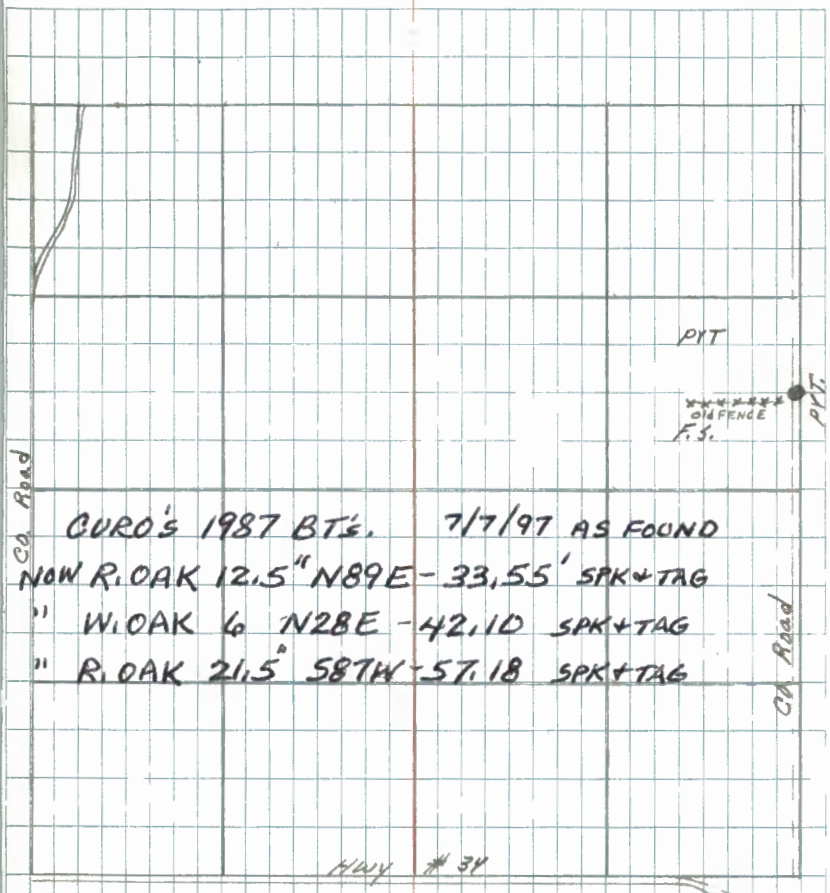

CURO'S 1987 BT'S. 7/7/97 AS FOUND
NOW R. OAK 12.5" N89E - 33.55' SPK + TAG
" W. OAK 6 N28E - 42.10 SPK + TAG
" R. OAK 21.5" S87W - 57.18 SPK + TAG

Acadia
7/13/97

B-25

North 1/16 Corner of Section 1-6
G.L.O. Resurvey notes of 1918
Iron post 3' long 1" diam. with brass cap
marked 5" below road surface N 1/16
Found Iron cut off S 1 | S 6
about 12" remaining in 1918
ground, should be replaced. 6-6-72 Curt Krause
N. Pine 6" N26°E 150 LKS- 99.00'
NOW A PINE STUB AT BRG & DIST. (scribe visable)
Elm 10" N86½°W 70 LKS- 46.20'
FALLS IN POWER LINE CLEARING - STP. [illegible]
AT BRG & DIST.

To perpetuate this corner I set a 5½" x 5½" Sq.
24" long concrete monument 6" below surface of road
and cap w/3" dia. brass tablet stamped.

T 141 N
R28W | R27W
N 1/16
S1 | S6
1972
Witnessed by. R.L.S. No. 6807
6" WHITE OAK N38°E 63.3 Ft. scribed N 1/16 S6 Bt.
GONE
7" NORWAY PINE S66°E 28.7 ft. scribed Bt
NOW 12 N. PINE
10" WHITE OAK S31°E 61.8 ft. scribed N 1/16 S6 Bt.
NOW 14.5" W. OAK
4"X4"X72" Red top cedar post set due East 19.7 ft.
W/FS. sign 54 4 attached

7-7-72
Curt Krause

7/8/97 CK-RM

FD. MONUMENT - IN PLACE - 8" BELOW ROAD
IN CENTERLINE
4X4 CEDAR POST IN PLACE - NEW SIGN - EAST 19.95'
MARKED NEW BT
MAPLE 7" N53E 41.48' MKD S6 BT

Checked
7/13/97

A-2 Affidavit OHM 68

West 1/16 Corner Between Sections 6-31
G.L.O. Resurvey Notes of 1918
Iron post 3' long 1" diam. with brass cap
marked S 31 / W1/16 / S6 / 1918
Found in good
Condition 11-27-72 James Ekstrom

R. Oak	12"	N16½°E	225	LKS -	148.50'
(Now a 18" twin oak at record bearing & dist Scribe overgro					
W. Oak	16"	S34° E	21	LKS -	13.86'
(Falls out in clearing)					

to perpetuate this Corner I
Scribed Three New bearing tree's

R. Oak	7"	N20°E	37.4'	Scribed W 1/16 S31 B
R. Oak	5"	N42°E	66.1'	Scribed W 1/16 S31 B
R. Oak	11"	N56°E	46.8'	Scribed W 1/16 S31 B

Steel sign post 72" long w/F.S.
Signs 54-2 & 54-4 attached set
due west 4.7'

3-27-73
James Ekstrom

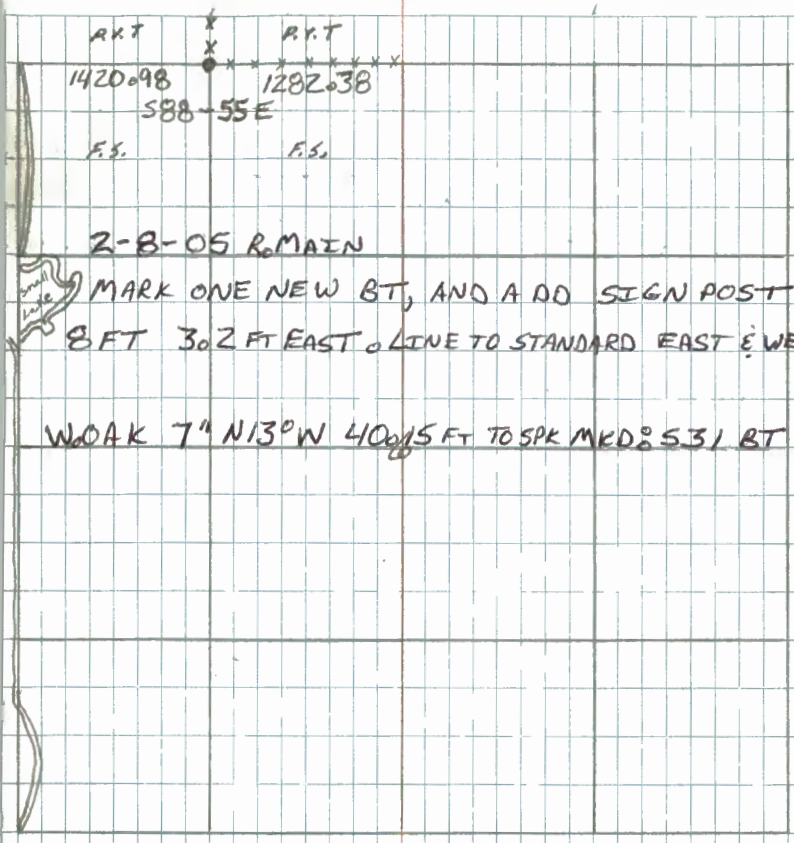

2-8-05 R. MAIN

MARK ONE NEW BT, AND ADD SIGN POST

8 FT 3.2 FT EAST. LINE TO STANDARD EAST & WEST.

W. OAK 7" N13°W 410.15 FT TO SPK MKD: 531 BT

3/30/23

A-6 OK MEB

West 1/16 Corner Between Sections 5-32

G.L.O. Resurvey notes of 1921

Iron post 3' long 1" diam. with brass cap marked Found Iron in place, cap broken off, 30" remain of iron in road.

S 32
W 1/16
S 5
1921

R. Oak 6" S15°E 115 LKS - 75.90'

Now a 15" Red Oak at brg & dist. (starting to rot)

Poplar 6" N41°W 85 LKS - 56.10'

Found rotted remains of stp. at brg & dist.

Set witness cor 4" oak 36" above ground - 38.94 FT S 1°39'W - Poster on 4" Aspen N 87°W - 34.30 FT

To perpetuate this corner I set a 5½" x 5½ x 24" long concrete monument, 8" below surface of road, and capped with a 3" dia. brass tablet stamped as follows.

T142N R28W
W 1/16 S 32 / S 5
T141N
1971
RLS No. 6807

Witnessed by.

8" White Oak N56°E 109.1 ft. scribed W 1/16 S 32 Bt.

9" White Oak S17°E 143.2 ft. scribed W 1/16 S 5 Bt.

19" Norway Pine S 9°W 159.5 ft. scribed W 1/16 S 5 Bt.

4"X4"X84" Red top Cedar post set due South 26.0ft.
with F.S. signs 54-2 & 54-4 attached.

4-28-71
Curtis R. Krause

A-8

East 1/16 Corner Between Sections 5-32
G.L.O. Resurvey notes of 1921
Iron post 3' long 1" diam. with brass cap
marked No monument S 32
found fall in cut of E 1/16
road probably bladed out. S 5
1921
3-71 Cant Krause

R. Oak 4" N17½°E 51 lks- 33.66'
this tree can't be one found, which is now about
3.14" R. Oak North of road, didn't cut into because
of location.

This corner should be verified by locating
the B.T before monumenting
WHO 7/13/72


F.S.
F.S.
P.V.T.
P.V.T.
5

Affidavit A-10

West 1/16 Corner Between Sections 4-33
G. L. O. Resurvey notes of 1921
Iron post 3' long 1" diam. with brass cap
marked Nomonument S33
found W 1/16
3-71 S 4
1921
Carl Krause

J. Pine 6" S13¼°W 304 LKS - 200.64'
Now a 12" J. Pine snag with scribe inside at brg & dist.
J. Pine 8" N62°W 151 LKS - 99.66'
Now a 15" J. Pine living at brg & dist.

NEW BT's

7½" OAK 26.91 S19°E SCRIBED 1/16 S4 BT

13" J. PINE 56.79 N23°W SCRIBED 1/16 S33 BT.

HAS PLACED THE ON EXISTING BT's

SET 42" LONG STEEL POST DUE SOUTH
20.57 WITH F.S. SIGNS S4-214 ATTACHED

SET 2½'x6"x6" CONCRETE MONUMENT WITH BRASS TOBLET ATTOP STAMPED: and set down 0.40 in E of road

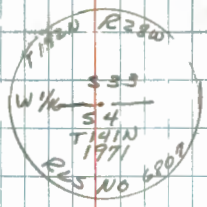

9/6/71

Affidavit A-12

East 1/16 Corner Between Sections 4-33

G.L.O. Resurvey notes of 1921

Iron post 3' long 1" diam. with brass cap

marked S 33

Found in E 1/16

good condition 8" in S 4 above ground

1921 4" FT [illegible]

[illegible] East-west [illegible]

Poplar 8" N 61¼° W 157 LKS ± 103.62'

NOT Found

I Scribed 3 new bearing Trees

10" white oak N 44° E 34.6 FT - E 1/16 S33 BT

5" white oak N 5° W 25.4 FT - E 1/16 S33 BT

5" white oak N 57° W 35.0 FT. - E 1/16 S33 BT

I set 4"x4"x72 Red Cedar post

[illegible] 1.0 FT [illegible] F.S. [illegible]

4/9/71

Dennis Bergsrud

This corner does not appear to be in the right position, I believe it should be in the roadway. A field check must be made from the south & either east or west.

WHO 7/13/72

Chained G.L.O Dist's to this corner from the West & South. Both dist check good.

4-19-78

9-8-93 RM+OK

Jamie Shelton

- NOW 15" W. OAK AT N46E +34.60' NEW TAG+SPK.
- NOW 9" W. OAK AT N5W -25.40' " " "
- NOW 9" W. OAK AT N57W 35.0' " " "

4X4 CEDAR POST IN PLACE - IN GOOD CONDITION
6' NORTH OF NORTH EDGE OF COUNTY ROAD
BRASS CAP IS 5" ABOVE GROUND IN ROCK MOUND
VERY THICK BRUSH AROUND CORNER + BT's.

A-13,14

M.C. Between Sections 3-34

G.L.O. Resurvey notes of 1921

Iron post 3' long 1" diam, with brass cap marked

T142N
S34
R28W — MC
S3
T141N
1921

R. Oak	8"	N62¼°W	75 lks-	49.50'
R. Oak	10"	S60¾°E	23 lks-	15.18'

A-22

West 1/16 Corner Between Sections 1-36
G.L.O. Resurvey notes of 1919
Iron post 3' long 1" diam. with brass cap
marked S 36
Falls on Edge W 1/16
of Plantation No S 1
evidence found. 1919
11-28-72 James Ebstrom

R. Oak	30"	S67½°W	124 LKS-	81.84'
Maple	12"	N30½°W	198 LKS-	130.68'

ON CORNER CARD CK

7/14/87 WALT CURO UNDER CONTRACT Fd. GLO
1"X36" IRON POST IN PLACE + IN GOOD CONDITION
MARKED NEW BTS.
BALSAM 15 EAST 24.90'
BALSAM 12 S22W 13.30'
B. WOOD 8 N78W 25.65'
Fd. 73 CEDAR 20 N57W 42.9'
8' STEEL SIGN POST EAST 2.60'

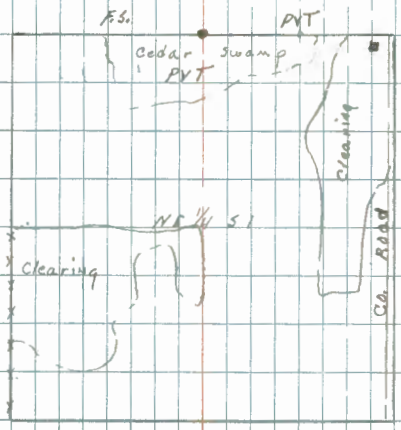

Checked
5/27/93

Affidavit A-24

East 1/16 Corner Between Sections 1-36
G.L.O. Resurvey notes of 1919
Iron post 3' long 1" diam. with brass cap
marked S 36 chained to
found tipped E 1/16 this Corner
over in swamp. S 1 from Sec Cor
11-28-72 James Ekstrom 1919 west dist of good.

Tam. 8" N49½°E 41 lks - 27.06'
(Now a rotted stump at bearing & dist)
Tam. 5" S31¾°E 22 lks - 14.52'
(Not Found)

to perpetuate this Corner I
Scribed three New bearing tree's

Cedar 14" N57°W 42.9' Scribed E1/16 S36 BT
Tamarack 10" S78°E 24.7' Scribed E1/16 S1 BT
Tamarack 6" S32°W 13.5 Scribed E1/16 S1 BT

Steel sign post 72" long
w/ Fb. signs 54-2 & 54-4 attached
Next to Corner on North Side.

-20°

2-7-73

James Ekstrom

Affidavit A-20,21

M.C. Between Sections 2-35

G.L.O. Resurvey notes of 1921

Iron post 3' long 1" diam. with brass cap marked

Found Iron & CAP In place, In good condition 12" above ground

T142 N
S 35
MC R28 W
S 2
T141 N
1921

Falls south of a stand of Pine and at the east edge of a swamp

W. Oak 10" N3° E 109 LKS - 71.94' ✓

Now a 20" W. OAK at brg & dist Rescribed MCS35 Bt

N. Pine 8" S51¼° E 206 LKS - 135.96'

Now a 18" Norway Pine at brg & dist. scribe visible

To perpetuate this corner I scribed (1) one new bearing tree as follows.

18" Norway Pine N35°W - 49.5 ft. scribed MCS35 Bt

72" steel sign post set due East 4.2 ft W/FS SIGNS 54-2 & 54-4 attached.

6-26-72

Curt Krause

ORIGINAL EX.

Poplar 12" 525°E 2½ lks.

Okeeks
7/13/72

A.M.C. of Section 24
G.L.O. Resurvey notes of 1918
Iron post 3' long 1" diam. with brass cap
marked AMC

S24
T191N
R28W
1918

W. Pine	6"	N56°E	79 LKS-	52.14'
W. Pine	8"	N84°30'E	103 LKS-	67.98'

A.M.C. of Section 26
G.L.O. Resurvey notes of 1918
Iron post 3' long 1" diam. with brass cap marked

AMC | T141N R28W S26
1918

W. Pine	6"	N18¾°E	39 LKS-	25.74'
N. Pine	10"	N57¼°E	60 LKS-	39.60'

Angle Point #1 of Section 14
G.L.O. Resurvey notes of 1918
Iron post 3' long 1" diam. with brass cap
marked

S14
AP1
T141 N
R28W
1918

R. Oak	10"	S19°15'E	79	LKS-	52.14'
W. Oak	16"	N80°30'E	85	LKS-	56.10'

Angle Point #2 of Section 14
G.L.O. Resurvey notes of 1918
Iron post 3' long 1" diam. with brass cap
marked

AP 2
S14
T14N R28W
1918

W. Oak	8"	N83°45E	119 LKS-	78.54'
W. Oak	8"	N78°15W	186 LKS-	122.76'

Angle Point #3 of Section 14
G.L.O. Resurvey notes of 1918
Iron post 3' long 1" diam. with brass cap
marked

AP 3

S 14
T141 N R28 W
1918

W. Oak 10" S20°15' W 479 1KS - 316.14'

Angle Point #4 of Section 14
G.L.O. Resurvey notes of 1918
Iron post 3' long 1" diam. with brass cap
marked Found in
good Condition
12-4-72 James Ehrlum

T14N
AP4 S 14
R28W
1918

W. Oak	12"	N63°15'E	688	LKS - 454.08'
Poplar	8"	S88°E	470	LKS - 310.20'

Angle Point #5 of Section 14
G.L.O. Resurvey notes of 1918
Iron post 3' long 1" diam. with brass cap
marked

T 141 N
S 14
AP5 R 28 W
1918

Mound of Stone, 2' base, 1½' high, South
of corner

W. C. to Angle Point #1 of Section 11
G. L. O. Resurvey notes of 1918
Iron post 3' long 1" diam. with brass cap
marked

T 141 N
R 28 W
AP1 S 11
W C
1918

W. Oak	10"	S38° 15 E	36	1KS - 23.76'
W. Oak	8"	N28° W	116	1KS - 76.56'

Angle Point # 2 of Section 11
G.L.O. Resurvey notes of 1918
Iron post 3' long 1" diam. with brass cap
marked

T141N R28W
AP 2 S 11
1918

R. Oak	14"	N27°30'E	49 lks-	32.34'
R. Oak	12"	N12° W	75 lks-	49.50'

Pg 40

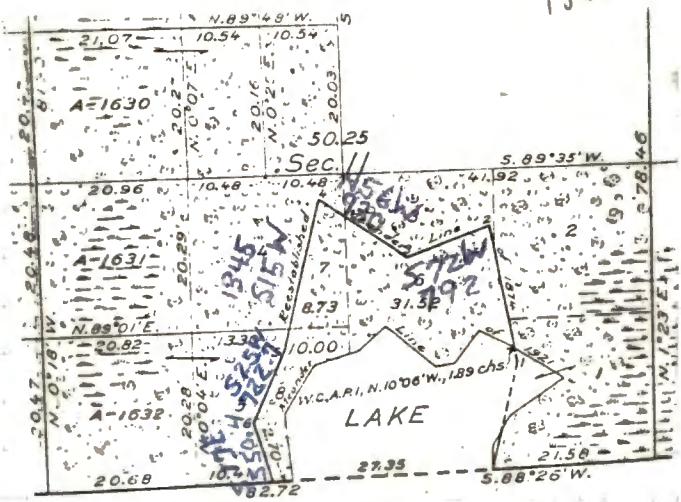
N.89°48'W.
21.07
10.54
10.54
A-1630
50.25
Sec. 11
S.89°35'W.
20.96
10.48
10.48
41.92
A-1631
N.89°01'E.
20.82
13.30
10.00
8.73
31.32
W.C.A.R.I., N.10°06'W., 1.89 chs.
LAKE
A-1632
20.68
10.41
82.72
27.35
21.58
S.88°26'W.
N.1°29'E.

Angle Point #3 of Section 11
G.L.O. Resurvey notes of 1918
Iron post 3' long 1" diam. with brass cap
marked T 141 N R 28 W

R. Oak	6"	N52° 30' W	107 LKS -	70.62'
W. Oak	10"	S54° 15' E	332 LKS -	219.12'

Angle Point #4 of Section 11
G.L.O. Resurvey notes of 1918
Iron post 3' long 1" diam. with brass cap
marked T 141 N R 28 W
S 11

R. Oak	12"	N40°15'W	92 LKS -	60.72'
W. Oak	10"	S6°15'W	60 LKS -	39.60'

Angle Point #5 of Section 11
G.L.O. Resurvey notes of 1918
Iron post 3' long 1" diam. with brass cap
marked 10/15/90 Krause & Broma T 141 N / R 28 W
Fd. GLO iron pipe with
brass cap set in place. S11 / AP5 1918
Brass cap set 10" above ground
W. Oak 10" N87°30'E 144 IKS- 95.04'
Fd. well decay stump (mainly hole) at N87E @ 95.04
R. Oak 7" N76° 15'W 106 IKS- 69.96'
Fd decayed windfall (R. OAK) @ N76W @ 69.96'
MKD NEW BT'S:

RED OAK	13"	N43 W	79.85'	MKD AP5 S11 BT
W. OAK	6"	EAST	31.10'	AP5 S11 BT
W. OAK	7"	S3E	67.30'	AP5 S11 BT

Lake Lundeen is approx. ±250' east of corner.
Chained from A.P. 6 N25E 722.7'.
Line & distance checked right on.

Angle Point #6 of Section 11
G.L.O. Resurvey notes of 1918
Iron post 3' long 1" diam, with brass cap
marked 10/15/90 GB-CK T 141 N
R 28 W
AP 6
1918
Fd. IRON + CAP - IN PLACE
10" ABOVE GROUND - IN HARDWOODS S11
250'± WEST OF LANDING AT LAKE
Basswood 10" N41° 15' E 169 LKS - 111.54'
NO EVIDENCE FOUND AT BRG + DISTANCE
W. Oak 10" N70° W 134 LKS - 88.44'
NOW 19" W. OAK N70W 87.54' RESCRIBED BT

MKD. NEW BT's.
W. OAK 9 N49E 26.23' MKD AP6 S11 BT

W. OAK 9" S58W 40.45 AP6 S11 BT

8' STEEL SIGN POSTS N25E 4.0 + S17E 4.0'

A. M. C. of Section 8
G. L. O. Resurvey notes of 1918
Iron post 3' long 1" diam. with brass cap
marked

T 141 N
R 28 W
S 8
1918
AMC

J. Pine	5"	N 79° W	43 links -	28.38'
Poplar	8"	N 45° 15' W	172 links -	113.52'

CE 1/16 Sec 35

County Cor 8" 58
Stone. flush with ground
+ Marked in top of stone

W 1/16 28433

COUNTY 2" Iron Pipe 10" high B.T. 6" oak S 11° E 43.56 FT Form 458 on B.T. - Pipe in South ditch of (106)

1/4 Sec 35

3/4" I. M. & Cedar Post set in mound of rock

B.T. 18" J. Pine N 4°30'E - 76'56 Ft

set by J.A. Gjelhaug

NOTES OF ORIG. GOVT. SURVEY 1864

MKD. 6" PINE FOR COR. POST

ASPEN	7	N46W	11 LKS.
ASPEN	6	N42E	5 LKS.

Sec cor 35 & 36
County cor 6"x36"
Scribed cedar post B.T.s on
7" cedar N. 59°E - 9.90 FT
9" cedar N 24°30'W - 15.84 FT

NOTES OF ORIGINAL GOV'T. SURVEY 1864
SET POST

SPRUCE	7	N41W	14 LKS.
SPRUCE	6	N35E	14 LKS.

CASS COUNTY COURTHOUSE BOOK B SURVEY # 367
By JAMES H. FLYNN 1917 PAGE 593
Fd. ORIG. SPRUCE STUB 8" N41W 14 LKS. (NEARLY OBLITERATED)
MADE NEW BT'S.
DRY TAM. 13 N35°30'E 37.6'
CEDAR 9 N31°15'W 34.7'

G-25

1/4 BETWEEN SEC. 12 & 7

GLO. Resurvey Notes of 1918

SET IRON POST 3' long 1" dia. 26" in ground

with Brass cap marked 1/4 S12|S7 1918

NO IRON FOUND, MUST BE REPLACED

FROM WHICH CORNER IS Approx 70' EAST OF ROAD ℄

NORWAY PINE 14" S85°E 129 lks. (85.1') + ℄ = 151.1

Found 22" NORWAY PINE AT Brg. & DIST. (scribe showing

RED OAK 14" N68°W 121 lks. (79.9')

OAK DIST. Falls in road

6-5-72 Curt Kraney

To perpetuate this corner I set a 2" dia. 5' long galvanized steel pipe, filled with concrete and capped with a 3" dia brass tablet stamped.

T14N R26W & R27W

S12|S7

1972

Witnessed by.

11" RED OAK N22°W 29.8 Ft. scribed 1/4 S12 Ft.

18" NORWAY PINE N63°E 38.4 Ft. scribed 1/4 S7 Ft.

72" STEEL SIGN POST SET DUE EAST 1.7 Ft WITH

F.S. SIGN 54-4 ATTACHED 6-14-72

Curt Kraney

Set Transit on the S1/16 Cor Between Sec's 7 & 12 and Sighting Section Corner To South Purgatory and point for this Corner shows to fall on East Edge of road. Chained from S1/16 Cor 1314.42' to this Location. Traced w/ Mag Locator No evidence found.

6/22/78 STEFAN, KRAUSE &
By Survey Positioned This Corner Between Section Corner North & S1/16 South. Distance To GLO in 1918 In Error Probably By One Chain. Set 6"x6"x24" Concrete Post 14" Below Road Surface, With Brass Cap Stamped As Follow:

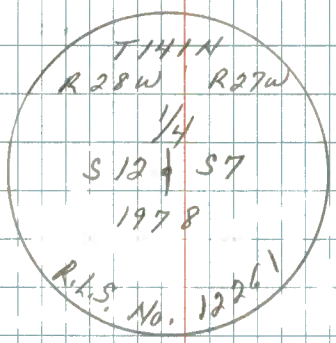

Ties: Sign Post West, 27.1'
18" R. Pine, N 80° E, 103.53' S1/4, S7 BT
24" R. Pine, S 85° E, 152.60' S1/4 (GLO-1918)
21" R. Pine, S 50° W 67.32' S1/4 S12 BT
19" R. Pine, N 45° W, 61.95' S1/4 S12 BT

Special Meander Cor Sec 14
G.L.O. Resurvey Notes of 1918
Iron Post 3' long 1" dia with
Brass Cap stamped.

W. Oak	8"	S 26° E	120 Lks	79.20'
W. Oak	10"	S 10° W	76 Lks	50.16'

S.M.C. on original meander sec. 11
G.L.O. Resurvey notes of 1918
1" I.P. 36" long set 26" in the
ground with brass cap marked:

W. Oak 7" S88°W 319 lks

W. Oak 10" N45¼°W 245 lks

53

No Original or GLO evidence Found
7/18/80 B. Olson
Set N 1/16 Between S 29 & 30
Midpoint And on Line

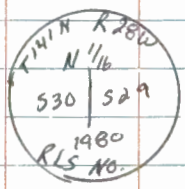

Correct Job

T 141 N. R 28 W

N 1/16

530 | 529

1980

NEW TIES FACE BLAZE + NAIL

13" R. Pine S 8° E 74.63'

8" W. Pine N 73° E 89.33

CHECK C 1/4 SEC 4
T 141 N R 28 W
NEEDS BT's

P953

54

MILE POINT #2 ON SOUTH BOUNDRY OF LEECH LAKE RESERVATION IN SECTION 36

NOTES OF ORIGINAL SURVEY 1873

MARKED 7" TAM. TREE FOR POST TO CORNER

TAM. 8 N38W 13 LKS. 8.58'

GLO Fd. 12 SPRUCE N38W 13LKS. mkd. RB

CEDAR 6 S15E 11 LKS. 7.26'

GLO Fd. CEDAR STUMP 10"X6' HIGH S15E 11LKS MKD CRB2M

NOTES OF GLO RESURVEY 1919

RECORDED IN FIELD NOTES T141N R27W PAGE 128

FOUND TWO MILE CORNER ON THE SOUTH BOUNDRY OF THE LEECH LAKE INDIAN RESERVATION WHICH IS A SPRUCE STUMP 10" DIA. 6 FT. HIGH MARKED CRB ON NORTH SIDE 2M ON THE EAST SIDE AND A BLAZE ON WEST SIDE IN ADDITION TO WHICH, ON THE NORTH SIDE OF STUMP SET 1"X36" IRON POST WITH BRASS CAP MKD.

3/12/86 CK-TF Fd. IRON & CAP IN PLACE 12" ABOVE SWAMP

CIR
2M
T141N R28W
S36
1919

MKD. NEW BT'S.

CEDAR 6 S33°30'E 15 LKS. =

DRY CEDAR 10 S39E 9.8'

CEDAR 6 N70E 11 LKS. =

HALF DEAD CEDAR 9 N60E 7.3' SCRIBE ROTTED OUT

C.I.R. REFERS TO CHIPPEWA-INDIAN-RESERVATION

FROM MILE PT. #1 N79°33'W 24.70 CHS. = 1630.2'
INTERSECT RANGE LINE BET. RGS. 27 & 28
33.80 CHS. = 2230.8' - NORTH OF SECTION CORNER
TO SECTIONS 31 & 36
NORTH BETWEEN SECTIONS 35 & 36 47.10 CHS. = 3108.6'
INTERSECT RESERVATION BOUNDRY

3/12/86 CK TF
FD. IRON & CAP IN PLACE 12" HIGH - IN LOWLAND SWAMP
FD. NEW BT'S. MARKED BY RON OLESON 1981 - 2/13/81
ASH 6 S82W 23.68' MKD CIR S36 BT
CEDAR 8 N36E 42.62' " " " "
CEDAR 9 S42E 31.20' " " " "
8' STEEL SIGN POST 4.0' EAST

55

MILE POINT #3 ON SOUTH BOUNDRY OF LEECH LAKE RESERVATION IN SECTION 35.

NOTES OF ORIGINAL SURVEY 1873.

SET POST IN SWAMP.

SPRUCE	3	N56E	22 LKS. = 14.52'
SPRUCE	3	S48E	44 LKS. = 29.04'

NORTH BETWEEN SECTIONS 35 & 36 - 47.10 CHS. = 3108.6'
INTERSECT RESERVATION BOUNDRY
NORTH BETWEEN SECTIONS 34 & 35 - 62.50 CHS.
4125.0' INTERSECT RESERVATION BOUNDRY

56

MILE POINT # 4 ON SOUTH BOUNDRY OF LEECH LAKE RESERVATION IN SECTION 34

NOTES OF ORIGINAL SURVEY 1873

SET POST IN SWAMP

TAM.	4	N82E	40 LKS. = 26.4'
TAM.	4	WEST	44 LKS. = 29.04'

NORTH BETWEEN SECTIONS 33&34 - 74.85 CHS. =
4940.1' INTERSECT RESERVATION BOUNDRY

57

MILE POINT #5 ON SOUTH BOUNDRY OF LEECH LAKE RESERVATION IN SECTION 33

NOTES OF ORIGINAL SURVEY 1873

SET POST IN MARSH

N. PINE	24	S65E	350LKS.	231.0'

NORTH BETWEEN SECTIONS 28 & 29 - 9.57 CHS.
631.62' INTERSECT RESERVATION BOUNDRY
EAST RANDOM BETWEEN SECTIONS 28 & 33
59.00 CHS. = 3894.0' INTERSECT RES. BOUNDRY
5/15/88 CK'JAGB

FD. OLD FENCE LINE & POSTS IN MARSH - AREA'S FENCE COR. IS ON RESERVATION LINE - LINE S14E TO HIGHLAND & S80E TO HIGHLAND - FENCE COR. IN MARSH IS APPROX. 200 E

FD. SEVERAL OLD BURNED PINE STUMPS IN WOODS ALONG RIDGE BRS. NE & SW - TO GET TO AREA GO TO OLD GRAVEL PIT AND THEN NE ALONG RIDGE

58

MILE POINT #6 ON SOUTH BOUNDRY OF LEECH LAKE RESERVATION BOUNDRY IN SECTION 29

NOTES OF ORIGINAL SURVEY 1873

SET POST

W. PINE	30	S30E	55 LKS = 36.10'
W. PINE	30	N33W	35 LKS. = 23.10'

NORTH BETWEEN SECTIONS 29 & 30 - 25.33 CHS.
1671.78' INTERSECT RESERVATION BOUNDRY

MILE POINT #7 ON SOUTH BOUNDRY OF LEECH LAKE RESERVATION IN SECTION 30

NOTES OF ~~ORIGINAL~~ ORIGINAL SURVEY 1873

SET POST

W. PINE 16 N63W 38 LKS. = 25.08'

W. PINE 18 S70W 150 LKS. = 99.0'

NORTH BETWEEN SECTIONS 25 & 30 - 37.27 CHS.
2459.82' - INTERSECT RESERVATION BOUNDRY

60

NORTH & SOUTH QUARTER LINE AND INTERSECTION OF LERCH LAKE RESERVATION LINE IN SECTION 36

SET BY CONTRACT WITH WALT CURO 4/23/82

SET 2"X60" FS IRON PIPE WITH BRASS CAP MKD

WITNESSED BY RLS NO 11375

ASH	4	N60W	32.30'
ASH	4	S60W	21.78'
ASH	3	S35E	15.68'



DOCUMENT NO 262508

CASS COUNTY COURTHOUSE

4/30/82

MR. CURO SUBDIVIDED SEC. 36 PRIOR TO THIS AND HAD CONTROL AROUND SECTION 36 - UNDER CONTRACT HE ESTABLISHED THIS CORNER FOR THE U.S.F.S.

61 10th STANDARD PARALLEL

STANDARD SECTION CORNERS TO SECTIONS 34 & 35

NOTES OF ORIGINAL GOV'T. SURVEY 1864

SET POST

SPRUCE	7	N65W	5 LKS.
ASPEN	5	N 26 E	5 LKS.

CASS COUNTY SURVEY # 367 - BOOK B - PAGE 593

BY JAMES H. FLYNN 1917

SEARCHED FOR SEC. COR., BUT NOTHING FOUND

646.' WEST OF C.C. BET. SEC'S. 2 & 3 T140N R28W

62 Z-15

SOUTH QUARTER TO SECTION 34 ON 10th STD. PARALLEL

NOTES OF ORIG. GOV'T. SURVEY 1864

SET POST

MAPLE	4	N30W	9 LKS.
BIRCH	6	N30E	9 LKS.

9/2/86 JA, MH, EH

Found 1 3/4 iron pipe leaning to the west. GLO dist. fell approx 15' short from SE sec. 36. See South B[illegible] Bk. 1 page 68 for targeting information.

C.C. Done 2/5/87 GB

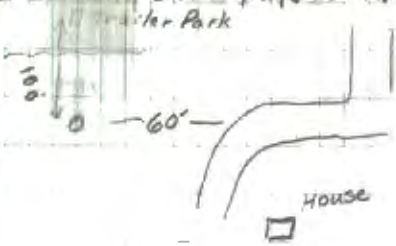

63 Z-13

STANDARD SEC'S. CORNERS TO SEC'S. 33+34

NOTES OF ORIG. GOV'T. SURVEY 1864

SET POST

W. PINE 20 N27W 8 LKS.

FIR 6 N50E 12 LKS.

CASS COUNTY SURVEY # 367 - BOOK B - PAGE - 593

By JAMES H. FLYNN 1917

SURVEY LINE FELL 3'8" SOUTH OF POST SET FOR

SW COR. OF SEC. 34

MADE SEARCH FOR ORIG. BT'S. BUT FOUND NOTHING

HE MARKS BT'S. TO POST HE FOUND

W. PINE 4 N14°20'W 29.6'

BOULDER 200 # N13E 49.7'

9/2/86 JA, MH, EH

Measured GLO dist from sou[illegible] 1/4 sec. 34 Fd. 1 3/4" iron pipe up 2.5'. Mad[illegible]porary ties:

Birch stump	[illegible]"	S10W	[illegible]	Spk
Power pole	8"	N55E	11.0'	"
R. Oak	4"	N28W	33.7'	"

See South Boundary Book 3 pg 60 for targeting info

c.c. Done 2/5/87 GB

64 Z-11

STANDARD QUARTER CORNER TO SECTION 33

NOTES OF ORIG. GOV'T. SURVEY 1864

SET WOOD POST

IRONWOOD	5	N10W	30 LKS.
BLK. OAK	8	N49E	8 LKS.

9/2/86 JA, MH, EH

Measured GLO dist from SE sec. 33 - checks OK. Found 1" iron pipe down 6" in gravel road. Made temporary ties.

R. Oak 10" N15E 59.9 spk.

R. Oak 3" S58W 66.2 spk.

C.C. Done 2/5/87 GB

65 Z-7

STANDARD QUARTER TO SECTION 32

NOTES OF ORIG. GOV'T. SURVEY 1864

SET POST			
BIRCH	9	N16W	13 LKS.
BIRCH	6	N20E	13 LKS.

8/30/86 Ck, EH-MH

Found 1½"x1½"x36" angle iron on side hill slope to lake. Private land owner believes this is S¼ corner.

Made temporary ties:

Balsam 5" N20W 19.97'

Maple stp. 7" S78W 7.25'

Birch stp N64E 11.92'

See South Boundary Book 1 pg. 45

c.c Dore 2/5/87 GG

66

STANDARD SECTION CORNER TO SEC'S. 31 & 32

NOTES OF ORIG. GOV'T. SURVEY 1864

SET	POST		
ELM	12	N19W	62 LKS.
ASH	4	N13E	44 LKS.

67 10th STD. PARALLEL

MEANDER CORNER BET. SEC'S. 3 & 6

NOTES OF ORIG. GOV'T. SURVEY 1864

SET POST

DEAD CEDAR	8	N2W	22 LKS.
ASH	12	S12E	50 LKS.

68

STANDARD QUARTER TO SECTION 36

NOTES OF ORIG. GOV'T. SURVEY 1864

SET POST

BIRCH	8	N60W	27 LKS.
ASPEN	12	N40E	50 LKS.

NOTES BY H.S. TODD 1912 BOOK B SURVEY # 292

RESURVEY OF TOWNSHIP LINE E+W

SEARCHED FOR 1/4 COR. BUT NO EVIDENCE WAS FOUND

HEAVY BURN IN AREA

9/2/86 IA, MH, EH

Fd a iron 15' west of measured GLO dist from SE Sec 36. Targeted this position in the south boundary project.

C.C. Dow 2/5/87 G.B.

CENTER QUARTER SEC 25

9/4/86 JA, MH

Fd. 1½" well point - origin unknown. This position was targeted.

Temporary ties:

W. Oak stump 10" S58W 10.65' } spk & red paint.

W. Oak stump 6" S88E 13.85' }

C.C. Dow 2/5/87 GO

FROM BOOK #1 PAGE 16

4/8/87 GK-JA-TF-WALT CURO

REMOVED GLO MONUMENT FROM END OF FENCE LINE 75' SOUTH OF HWY. 200 AND PLACE IN CENTERLINE OF HWY. 200 AT TRUE POSITION AS PER SURVEY BY WALT CURO AND STATE HIGHWAY DEPT. 1935 SURVEY

THEY SET A 1" IRON PIN AT TRUE CORNER POSITION 9" BELOW BLACKTOP WAS WERE WE FOUND PIN STANDING STRAIGHT UP + DOWN IN PLACE AS WITNESSED BY WALT CURO R.L.S. COUNTY SURVEYOR WE MARKED NEW BT'S. TO WITNESS GLO 1" IRON NOW SETS FLUSH WITH BLACKTOP

W. OAK		N55W	
W. OAK	9"	N09E	
W. OAK	20"		
W. PINE		S02E [redacted]	118.18'

CONTINUED FROM PAGE 33 BOOK #2

CENTER WEST 1/16 CORNER OF SECTION 13

From 1973 ties:

SET NEW MONUMENT 2"X24" WITH ~~SCREW IN~~ SPIKE IN BASE GALVANIZED IRON PIPE WITH 3" DIA. BRASS CAP MARKED

T14N R28W

C W1/16 C

S13

1987

USFS

SET 1.0' BELOW ROAD IN SOUTH WHEEL RUT

MARKED NEW BT.

W. OAK 5½" N12E 42.42' MKD. BT SPK + TAG

5/31/88 CK-RM

FD. 2" IRON AND CAP LYING BY SOUTH BT 4' SOUTH OF TT'S. LOCATION - IRON + CAP ARE UNDAMAGED - SO WE RESET 18" BELOW ROAD - TIE ARE SAME AS IN 1987

ROAD GRADING AT SOUTH EDGE OF ROAD WAS REASON IRON WAS BLADED OUT AGAIN - ROAD NOW HAS SLIGHT DITCH ON SOUTH EDGE - ROAD WAS CUT APPROX 12" DEEP AT POINT OF CORNER.

OLD FENCE LINE SOUTH FROM CORNER. SOME POSTS + WIRE VISIBLE - ROAD WEST IS ALL NORTH OF QUARTER LINE - NOT DOWN ROAD CENTERLINE - ROAD BEARS SE FROM CORNER WIRE + POSTS WEST ALSO - THIS FENCE IS TRUE LINE 6/26/87 CK

SOUTH 1/16 BET. SEC'S 28/29

3-5-97 R.MAIN

SET 2"X4' galvanized pipe with 3" brass cap up 1 ft midpoint on line bet 1/4 29|28 and 32|33. Corner falls in low hole of Aspen and W.Oak Ridges of Pine are near corner North and East. Line to Standard North and East.

WITNESSED WITH:

W OAK	10	S53E	14.85 FT	To Spk Mkd: S28BT
W OAK	10	N70°E	6.80 FT	To Spk Mkd: S28BT
W OAK	14	S26°W	26.84 FT	To Spk Mkd: S29BT

8 ft Steel Sign Post 3.35 North 3.35 East

Monument Stamped T14NR28W $S\frac{1}{10}$ S29|S28 1997 U.S.F.S.

WEST 1/16 BET. SEC'S 17/20

2/23/97 MAIN, Brama, Schoonover, Geiger
Set 2" x 48" galvanized pipe with
3" brass cap up 1' with brass cap mkd.
B.C. set 1' above swamp. T141N R28W
Galv. pipe set over W1/16 S. 17/20
a 8' steel sign post
1997
U.S.F.S

Witnessed with
MAPLE 13" S38W 66.86' Scribed
W1/16 S20 BT
8' steel sign post N28E 8.34 To face
of post
8' steel sign post south N47.13' to center of post
Both signs
8' steel sign post west 4.15' Both signs

8' steel sign post north 3.6'

New L.T.S. south and west.

Corner set midpoint between 1/4 corner
and section corner.
Corner falls 40' north of high ground
out in a open swamp.

ANGLE PT 1 TR 1401 SECTION 20

1918 GLO RESURVEY Pg# 142
SET IRON POST 3 FT X 1" 26 INCHES IN THE GROUND
WITH BRASS CAP MKD:

AP1
TR
1401
S20
1918

6-1-00 R. MAIN
ANGLE POINT CORNER LOCATION FALLS IN
± 30 YEAR OLD R PINE PLANTATION. I FOUND GLO
IRON APPROX 30 FT OUT OF POSITION BENT
@ 90° IN WIND ROW, WILL NEED TO RESET
BY SURVEY.

4-17-01 RMAIN
RESET GLO IRON ON LINE & MID POINT BETWEEN
THEORETICAL CE 1/16 AND GLO C¼. GLO IRON
IS WIRED TO 4FT SECTION OF SIGN POST.
NOTE: I BROKE THE GLO IRON WHILE TRYING TO
STRAIGHTEN, THATS WHY THE 2 PIECES OF
MONUMENT ARE WIRED TO THE SIGN POST.
SET CAP 2 INCHES ABOVE GROUND AND
WITNESS WITH:

R PINE 8" N 77°E 22.59 FT TO SPK & MKD: AP520 BT

R PINE 8" S 23°E 21.55 FT TO SPK MKD: AP520 BT

8 FT STEEL SIGN POSTS 3.15 FT SOUTH 2.8 FT EAST
LINE TO STD SOUTH & EAST OF CORNER
REFER TO TRAVERSE BK Pg 14-16

ANGLE POINT 4 TR 1401 SECTION 20

1918 GLO RESURVEY Pg # 144
SET IRON POST 3FT X 1" 26 INCHES IN THE
GROUND WITH BRASS CAP MKD: TR 1401 AP4
S 20
1918

6-5-00 R MAIN DEER FLYS HAVE BEGUN!
Fd IRON IN PLACE UP 4". CORNER ~~IS~~ ON
RIDGE OF MIXED HARDWOODS BETWEEN SWAMPS
± 1 ACRE GRASS SLOUGH 75 FT WEST OF CORNER.
LARGER SWAMP W/ STANDING WATER IS NORTHEAST
OF CORNER 150 FT. Fd old TAG ON 10" BIRCH
(CLUMP) FROM WHICH CORNER BEARS NORTH 6 FT.
WITNESS WITH:

W OAK 12" EAST 33.60 FT TO SPK MKD: S20 BT

R PINE 12" S26°E 46.40 FT TO SPK MKD: S20 BT

8 FT STEEL SIGN POSTS 208 FT WEST 30.0 NORTH
LINE TO STANDARD NORTH & WEST OF CORNER

CENTER EAST 1/16 SECTION 21

4-13-05 R. MAIN J. SCHOONOVER

SET GALVANIZED STEEL PIPE 2" X 4FT WITH 3" BRASS CAP UP .8FT. MONUMENT SET MID POINT ON LINE BETWEEN C 1/4 S 21 AND 1/4 S21|22. CORNER ON NORTH WEST FACING SLOPE IN MIXED HARDWOODS. LINE TO STANDARD SOUTH AND EAST OF CORNER. WITNESS WITH:

W OAK 11" N35°W 27.40FT TO SPK MKD: S 21 BT

W OAK 4" N55°E 35.9FT TO 1K MKD: X BT

8FT STEEL SIGN POSTS 3.0 SOUTH 2.7 EAST

SNOWMOBILE TRAIL ± 350 FT WEST OF IRON.

CAPSED IRON

LAST PAGE
OF THIS BOOK