

Book 4

T 59N R 26W

Corner Restoration

Book 4 T 59N R 26W

Corner
Restoration



MINING
TRANSFER BOOK

No. 384F

Book 4

Book # 4 of ~~4~~
T 59 N R 26 W

278
4
72

Section Corner Sections 4, 5, 32 & 33
Notes of Original Government Survey 1874

Aspen 11" North 73° West 12 lks

Spruce 7" North 60° East 50 Links

White Cedar 14" South 40° East 15 Links

White Ash 8" South 39° West 12 Links

Notes of the GLO resurvey of 1915

Set a cedar post for corner from which
3 of the orig bearing trees are

Stump of Aspen 16" N 78° W 12 lks

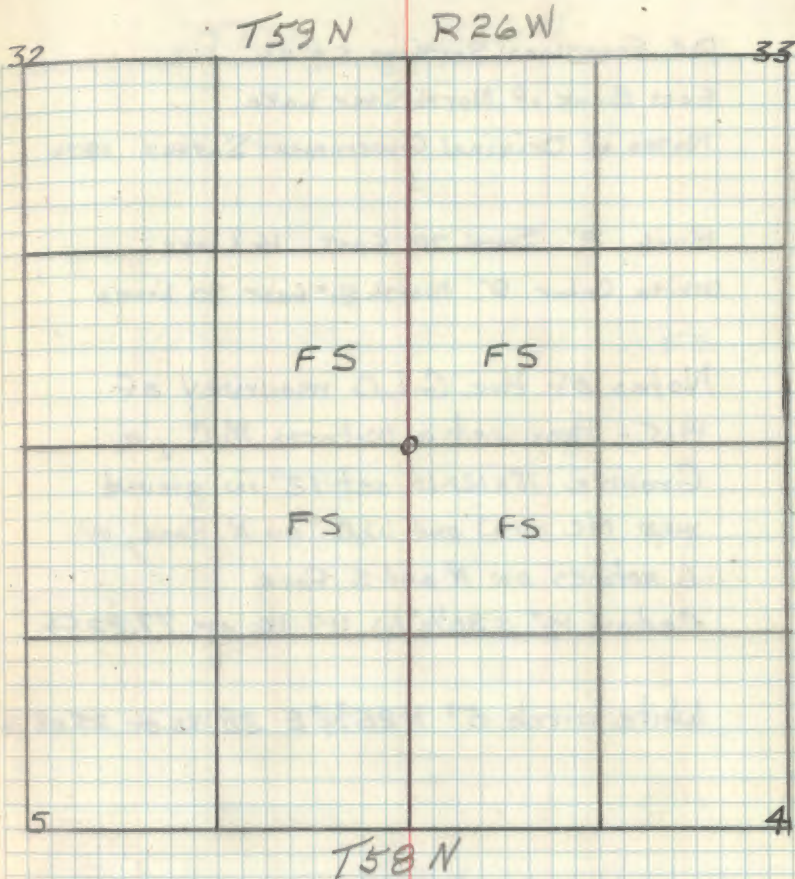
Stump of White cedar 20" S 40° E 15 lks.

Stump of Ash 16" S 39° W 12 lks.

New

Spruce 5" S 52½° W 54 lks.

1935 FORM 874-9 E. MEAGHER
Fd A 4" CEDAR POST AND A 1" IRON PIPE
CEDAR 14" S 88 W 59 lks 38.94'
CEDAR 40" S 2 W 47 lks 31.02'
BIRCH 5" S 77 E 9 lks 5.94'
BIRCH 24" NORTH 80 lks 52.80'



1935 CONT.

Metal LOCATION POSTER ON 5" BIRCH ~~BIRCH~~ TREE.

MC Fractional Sections 5 & 32
 East Bank of North Star Lake
 Notes of Original Government Survey 1874

Birch 8" South 70° East 16 Links
 White Cedar 9" North 81° East 20 Links

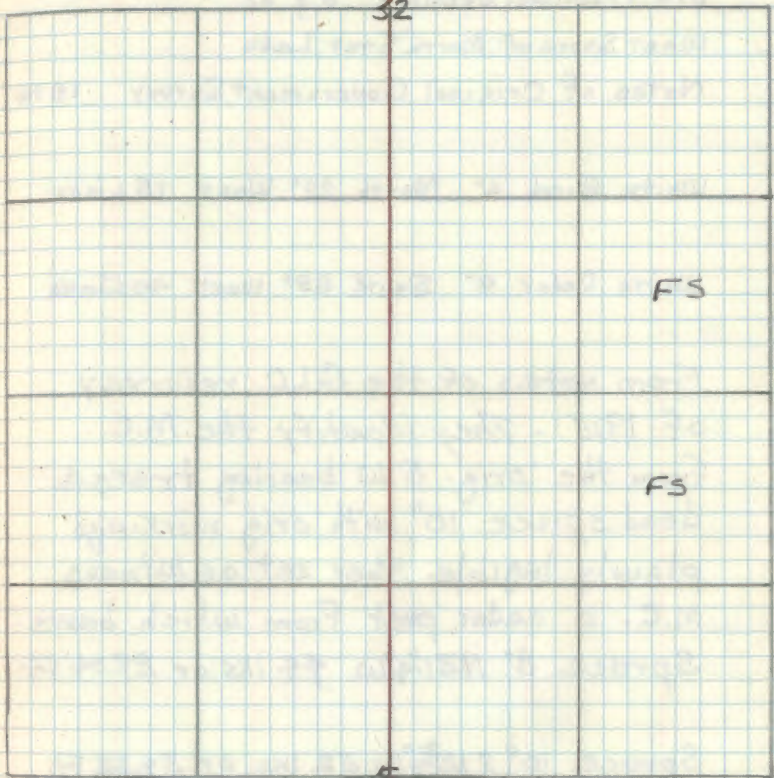
Notes of the G.L.A resurvey of
 1915 - they set a Witness M.C., a
 Granite 18x12x10 set 12" in ground
 MKD MC on W and W.C. on N. Face, w/
 6 notches on N and S Face
 Cedar 14" S 30½° W 117 lks or 77.22 ft.

White birch 5" N 25¾° E 38 lks or 25.08 ft.

T59N

R26W

32



FS

FS

5

T58N

Mc Fractional Sections 5 & 32
 West Shore of North Star Lake
 Notes of Original Government Survey 1874

White Birch 4" North 22° West 15 Links

White Cedar 9" South 39° West 40 Links

From notes of the G.L.O. resurvey
 of 1915: - They identify the M.C.
 from the orig. S W bearing trees a
 dead spruce 10" with orig markings
 plainly legible. they set as witness
 M.C. a cedar post from which bears -
 Spruce 8" N31¼°W 44 lks or 29.04 ft.

Spruce 10" S12¾°W 52 lks. or 34.32 ft.

T59N

R26W

32

Private

private

5
T58N

4

2-5

Section Corner Sections 5, 6, 31 & 32
Notes of Original Government Survey 1874

Birch 8" North 49° West 30 Links

Birch 10" North 21° East 25 Links

Birch 8" South 49° East 15 Links

Service 8" South 37° ~~East~~ West 30° Links

Survey by Itasca Co. Surveyor P.C. Warner
in 1929 plat recorded in Itasca Co.
Court House

Iron monument

Cedar 8" N48°E 73.0'

Balsam 6" N07°W 73.6'

Birch 8" N79°W 97.0'

Itasca Co. resurvey in 1965 has
reestablished this corner. *JAM*

1936 CCC Form Form 874-9

Fd A BIRCH POST lying on the ground

BALSAM 9" NSE 109 LKS

CEDAR 12" N68E 112 LKS

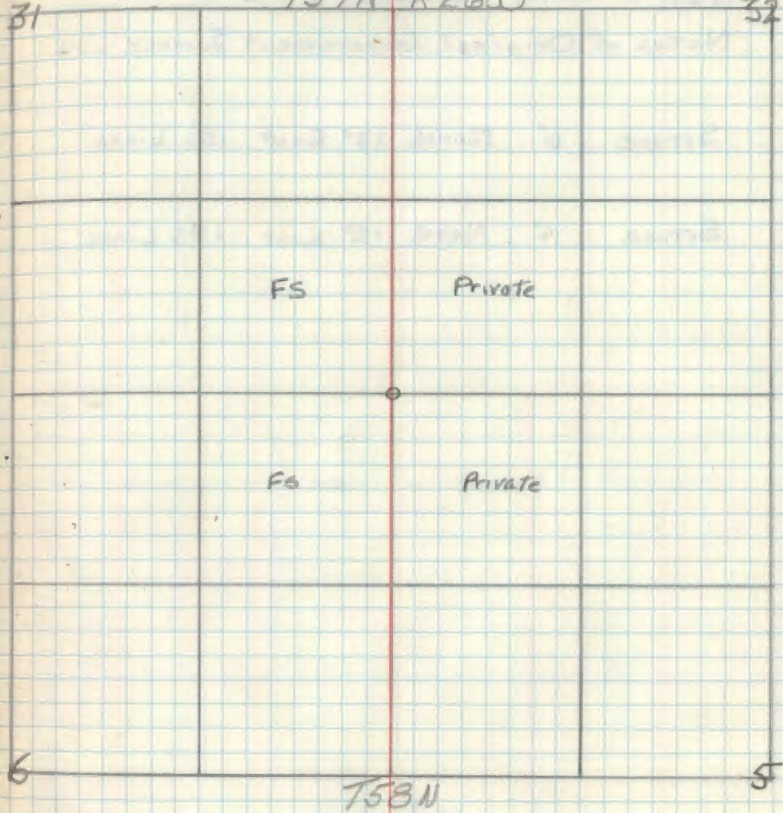
BIRCH 12" N79W 142 LKS

CERTIFICATE FILED

739N R26W

31

32



1936 CONT

PLACED A METAL LOCATION POSTER ON THE WEST
SIDE of a telephone POLE. CORNER BEARS WEST
SIDE CHAIN.

~~7935 FORM 874-9~~

~~Wood Post IN good condition.~~

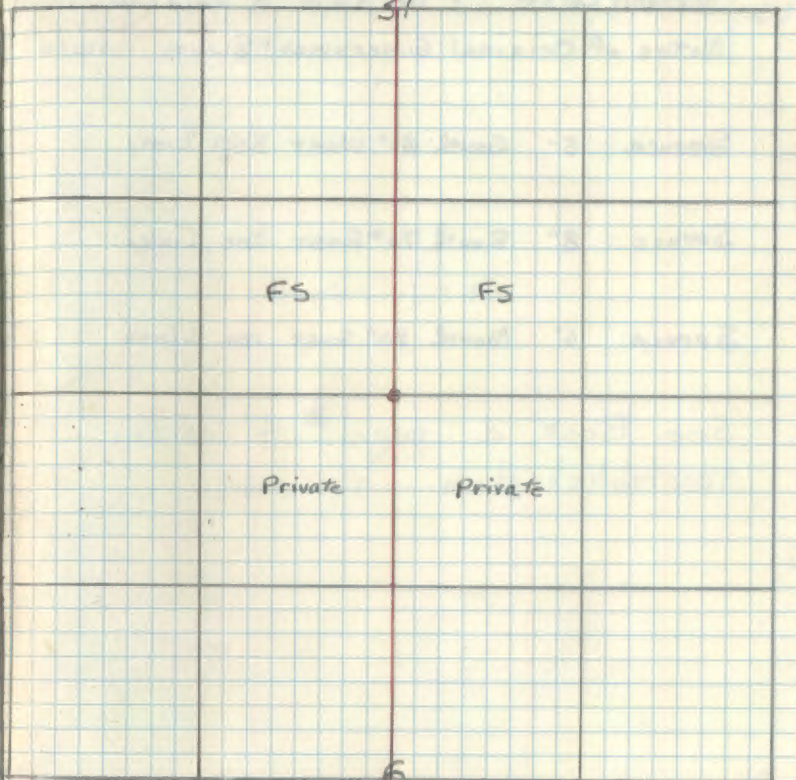
4 5

Quarter Corner Sections 6 & 31
Notes of Original Government Survey

Spruce 6" North 23° East 155 Links

Spruce 4" North 12° East 195 Links

T59N 31 R26W



6
T58N

BAS

CA

B.

Township Corner T 58.59 N R 26.27 W

Notes of Original Government Survey 1874

Spruce 5" South 81° West 350 Links

Spruce 8" South 76° East 200 Links

Spruce 6" North 30° East 100 Links

See Book 2 page # 4 corner
reestablished.

T59N
R27W R26W

36

31

Private

FS

Private

FS

Private

T58N

6

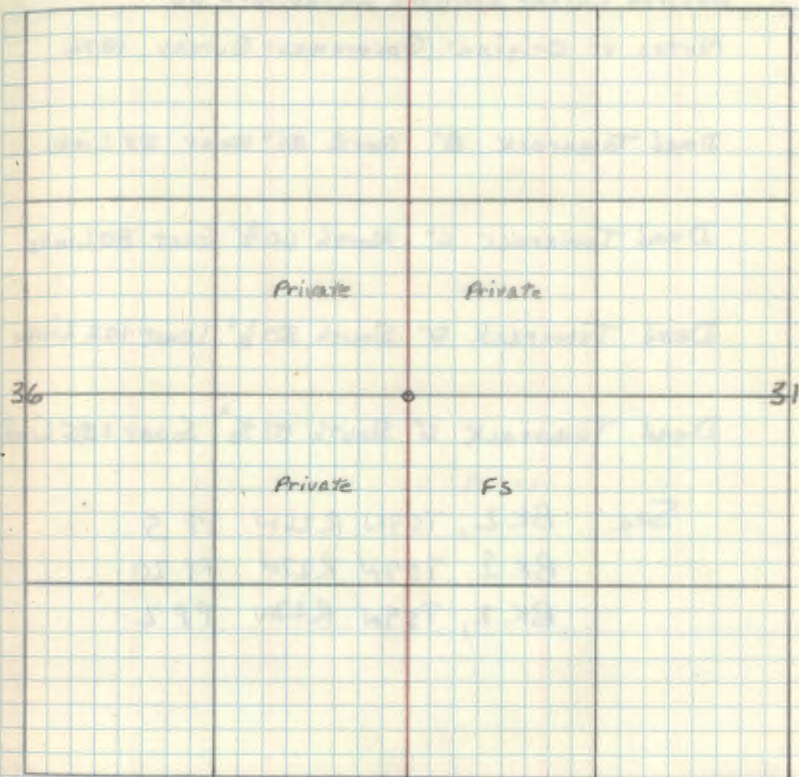
Quarter Corner Sections 36 & 31

Notes of Original Government Survey 1874

Cedar 4" North 50° West 80 Links

Cedar 3" South 64 Links

T59N
R27W R26W



Section Corner Sections 25, 30, 31 & 36
Notes of Original Government Survey 1874

Dead Tamarack 8" North 36° West 33 Links

Dead Tamarack 6" North $60\frac{1}{2}^{\circ}$ East 80 Links

Dead Tamarack 9" South $30\frac{1}{2}^{\circ}$ West 102 Links

Dead Tamarack 6" South $51\frac{3}{8}^{\circ}$ East 135 Links

See: BK 2, T59N R26W PP 5
BK 1, T59N R27W PP 20
BK 2, T59N R27W PP 2

T59N
R27W R26W

25

30

Private

Private

Private

Private

36

31

9 T-1

Quarter Corner Sections 30 & 25
Notes of Original Government Survey 1874

Dead Cedar 12" North 60° East ^{87.5} 72 Links

Dead Cedar 10" South 85° West ^{41.88} 68 Links

From notes of F.S. employee Ervin Magghier
recorded on F.S. Form 874-9 in 1935
He found 1" iron pipe marking Cor. (Now
1" iron pipe marking corner)

Black Spruce 6" N19°W mag. 61 lks or 40.25'
(Now a spruce windfall w/ scribe visible
N13°W 40.2 ft w/ F.S. postcard from 1935
attached.) 6/24/65 PAM

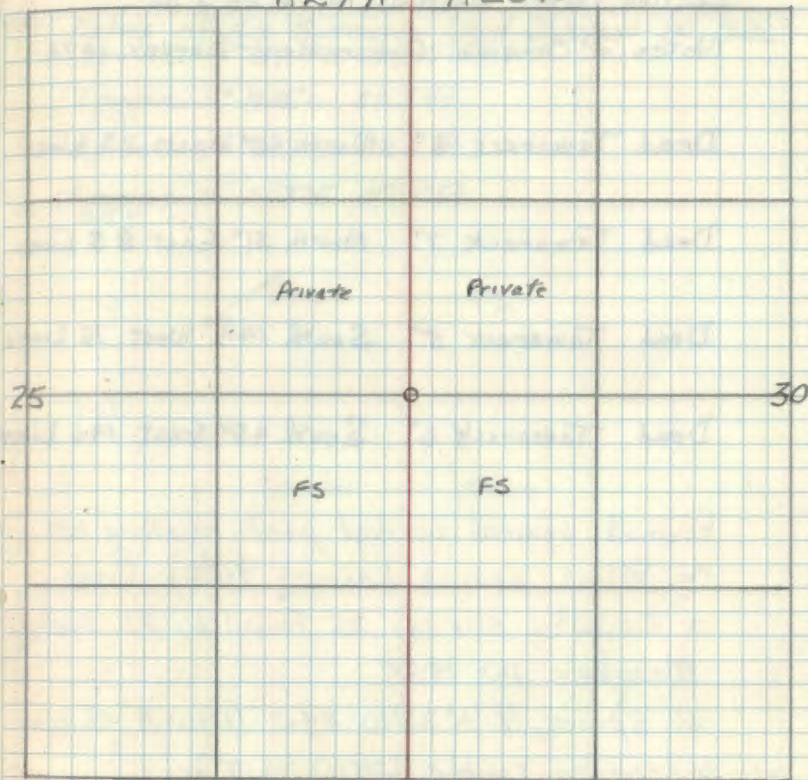
From Notes of Co Surveyor Lloyd Johnson
in 1926 - Recorded plot in Itasca Co. Courthouse
Iron monument -

Spruce 5" N18°W 39.8 feet

Spruce 5" S38°W 72.0 feet

5" Elm N48°W 10.0'
T39N

R27W R26W



Section Corner Sections 19, 24, 25 & 30

Notes of Original Government Survey 1874

Dead Tamarack 5" North 43° West ^{15.2} 23 LinksDead Tamarack 7" North 31° East ^{54.8} 83 LinksDead Tamarack 5" South 14½° West ^{49.5} 75 LinksDead Tamarack 6" South 49° East ^{96.9} 146 Links

Found squared scribed post marking cor.
 & Black spruce bearing trees from
 a county survey as found by FS Employee
 Meagher in 1935

B. spruce 7" N 38° W 34.3' (Now 8" B. spruce
w/ scribe visible N 30° W 34.3')B spruce 6" S 48° W (now stp. w/ scribe visible
S 54° W 44.9')B. spruce 7" S 65° E 52.1' (Now a stp. scribed
BT S 58° E 52.1')B. spruce 6" N 33° E 33.0' (Now stp. scribe "B"
N 41° E 33.0')24 Notes of Co. Surveyor Lloyd Johnson in 1926¹⁹
Spruce 6" S 47° W 34.7 Ft.

Spruce 3" N 36° W 34.7 Ft.

Spruce 4" N 33° E 32.6 Ft.

Spruce 4" S 63° E 51.5 Ft.

Private

FS

Private

Private

25

^{low}
Tamarack 9" N 3° W 38.4' MKD 524 BT

Black spruce 9" N 32° E 22.7' MKD 519 BT

1965 Earl Pelaguen

SET A COUNTY MONUMENT AND WITNESSED
BY FOREST SERVICE AND 1926 B.T.S.

SPRUCE 7" N 32° E 22.7

SPRUCE 5" N 3° W 38.4

SPRUCE 6" N 36° W 36.7

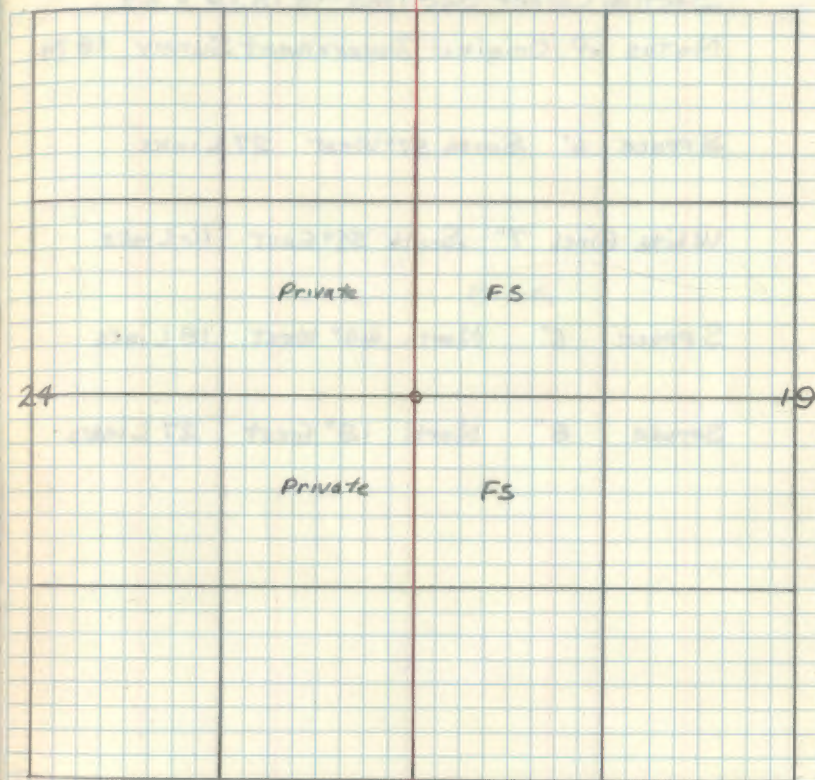
SPRUCE STP S 47° W 45.0

30

Quarter Corner Sections 10 & 24
 Notes of Original Government Survey 1874

Seruce 5° North 73° West 15 Links

Tamarack 5° South 75½° East 16 Links



Section Corner Sections 13, 18, 19 & 24
Notes of Original Government Survey 1874

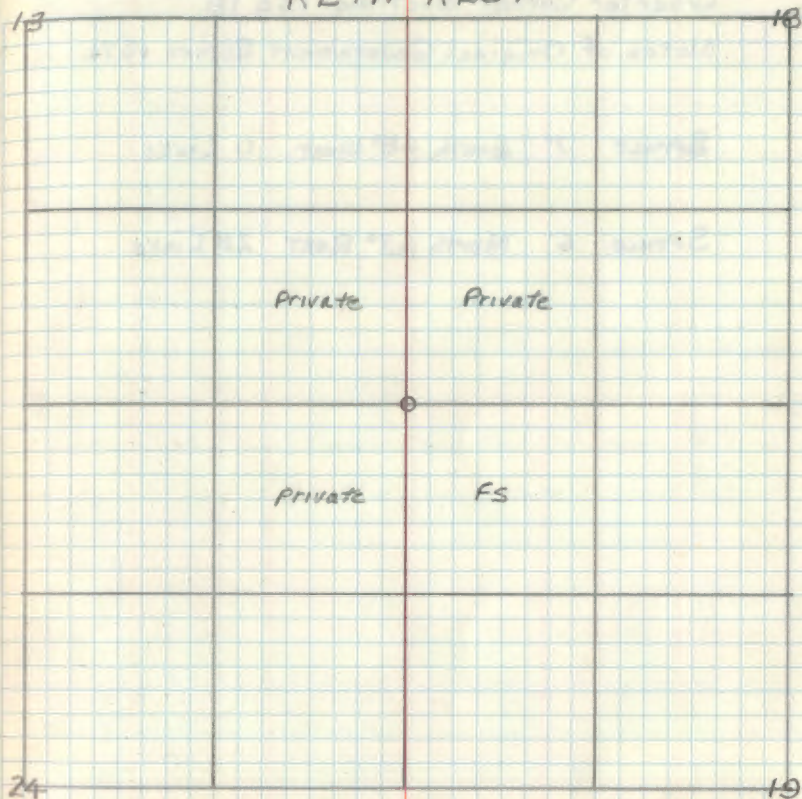
Spruce 6" South 57° West 27 Links

White Birch 7" South 35° East 16 Links

Spruce 5" North 44° West 18 Links

Spruce 8" North 19° East 27 Links

T59N
R27W R26W

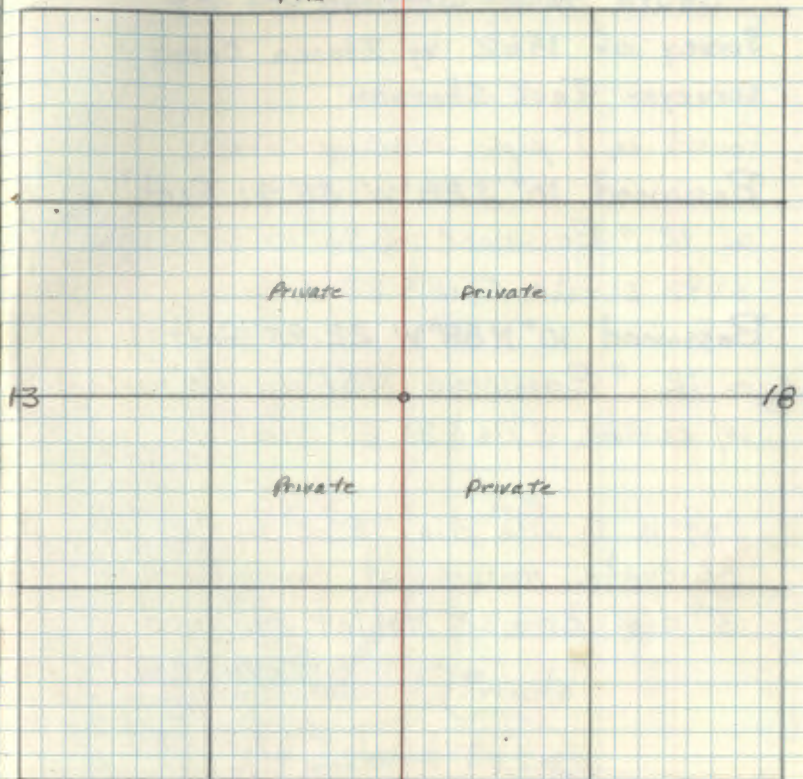


Quarter Corner Sections 13 & 18
 Notes of Original Government Survey 1874

Spruce 7" South 68° West 11 Links

Spruce 6" North 63° East 28 Links

T59N
 R27W R26W



14 Q-21

South $\frac{1}{16}$ of Sections 23-24
Survey of 1962 by Itasca County
surveyor Jack Shannon

Found a 1" pipe marking corner.
Basswood 10" S28°W 35.41 Feet (Now
a 12" Basswood S35°W 35.41 Ft.)
with scribe S $\frac{1}{16}$ S23 visible)

Basswood 10" N88°W 22.95 Feet (Now
a 12" Basswood N81°W 22.95 Ft.)
w/ scribe S $\frac{1}{16}$ S23 BT visible

Set a 6 inch dia. 5 foot long cylindrical
concrete monument capped with a
3" dia. bronze tablet stamped

T59N R26W
S $\frac{1}{16}$
S23 | S24
1965
PLS NO 6807

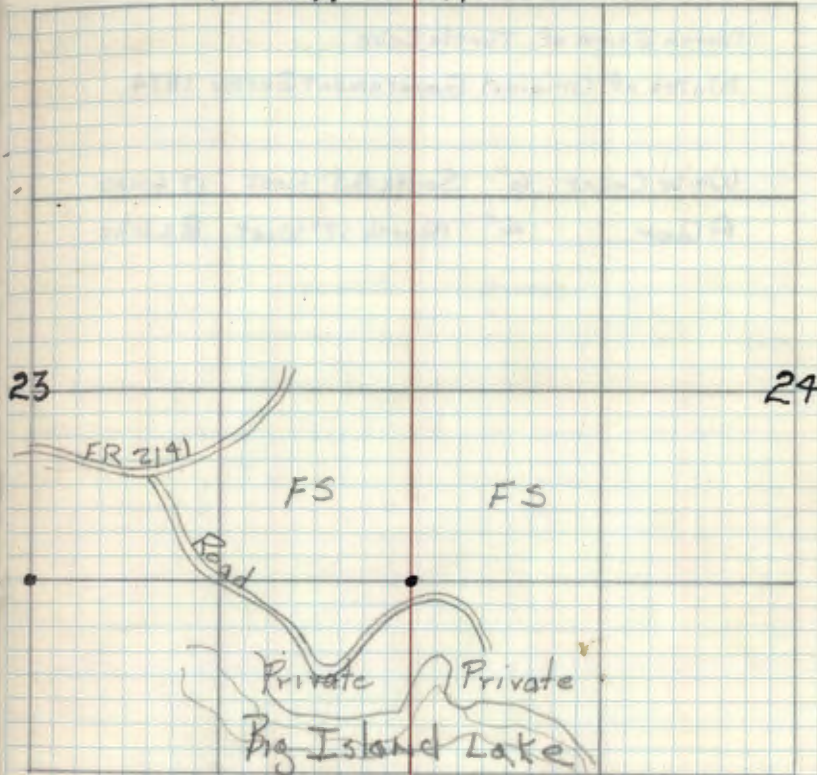
Maple 8" N56°E 68.8' mnd. S $\frac{1}{16}$ S24 BT
Steel sign post 72" long with F.S. standard
signs 54-2 & 54-4 attached set East
3.5 Feet.

Both county BTs are in good condition
June 14, 1965 Robert H. McDonald

McDonald RHM

CERTIFICATE FILED

T59N R26W



12-7-67 James Ekstrom
checks OK

MC Fractional Sections 6 & 1

North Shore of Turtle Lake

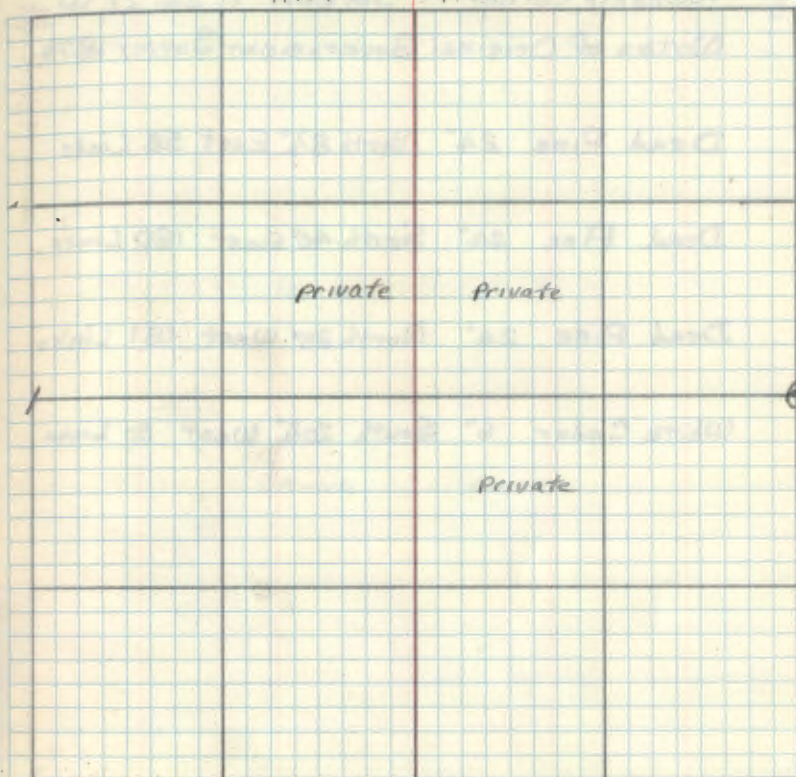
Notes of Original Government Survey 1874

White Cedar 6" South 83° East 17 Links

Alder 4" North 17° West 8 Links

T59N

R27W R26W



Township Corner T 59.60N R 26.27 W
Notes of Original Government Survey 1874

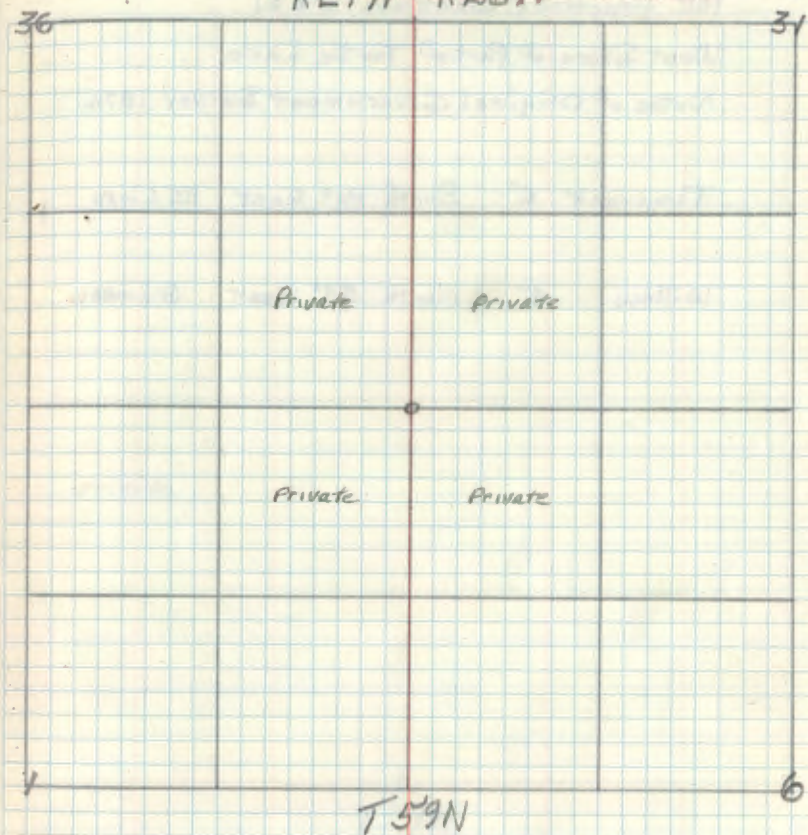
Dead Pine 24" North $8\frac{1}{2}^\circ$ East 58 Links

Dead Pine 24" South 40° East 180 Links

Dead Pine 24" North 35° West 181 Links

White Cedar 6" South $20\frac{1}{2}^\circ$ West 30 Links

^{T 60N}
CERTIFICATE FILED
_{R 27W R 28W}



MC Fractional Sections 6 & 31

West Shore of Part of Turtle Lake

Notes of Original Government Survey 1874

Tamarack 6" South 36° East 35 Links

Willow 4" North 53° West 9 Links

CERTIFICATE FILED

760N 31 7766N

Private

Private

6
759N

MC Fractional Sections 6 & 31
 East Shore of Part of Turtle Lake
 Notes of Original Government Survey 1874

White Pine 10" North 40° East 35 Links

White Birch 7" South 30° East 21 Links

CERTIFICATE FILED

T60N

R26W

31

Pr Pr

Pr Pr

6

T59N

Quarter Corner Sections 6 & 31
 Notes of Original Government Survey 1874

White Pine 18" South 35° East 54 Links

Norway Pine 18" North 33° West 33 Links

CERTIFICATE FILED

760N 31

Pr. Pr
 Pr. Pr

6
 759N

MC Fractional Sections 6 & 31
 West Shore of Part of Turtle Lake
 Notes of Original Government Survey 1874

Poplar 8" North 46° East 36 Links

Cedar 5" South 55° West 31 Links

CERTIFICATE FILED

T60N 31 R26W

Private

Pr

6

T59N

Section Corner Sections 5, 6, 31 & 32
Notes of Original Government Survey 1874

White Pine 18" North 35° West ^{12.54'} 19 Links

White Birch 10" North 15° East 78 Links

White Pine 18" South 45° East ^{23.10'} 35 Links
(Now a decayed stp. & windfall S29°E 23.10')

White Pine 12" South 25° West ^{44.88'} 68 Links
(Now a partly decayed pine stump scribed
S 6 BT S30°W. 44.88 ft.)

Corner was found to be marked by a
Iron pipe from the survey by Itasca
County surveyor Lloyd Johnson in 1938
Go BTs (Found)


Cedar 11" N28°E 52.1' MKD T60NR26WS32
BT

Birch 11" N37½°W 25.9' MKD T60NR26WS
(Found) 31 BT

Set a 2" inside diameter 5 foot long
galvanized steel pipe filled with concrete
and capped with a 3" dia. bronze tablet
stamped:

T60N R26W
S31 | S32
S6 | S5 ✓
T59N
1965
RLS NO. 6807

Private FS



Cedar 7" S20°E 67.8' MKD S5 BT ✓
Spruce 8" S70°W 25.1' MKD S6 BT ✓
Steel sign post 72" long with F.S. standard
signs 54.2 & 54.4 attached set East 4.55'

June 16, 1965 P.H. McDonald

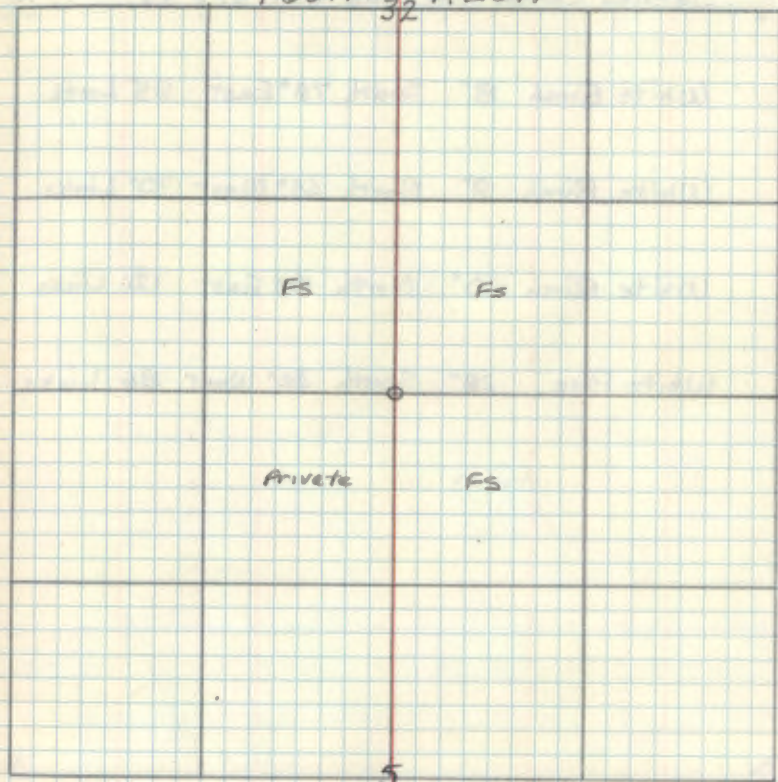
Checked in 4/30/61
OK Ronald Olson

Quarter Corner Sections 5 & 32
 Notes of Original Government Survey 1874

Rock Maple 7" South 40° West 50 Links

Fir 6" North 20° East 38 Links

T60N 32 R26W



5
 T39N

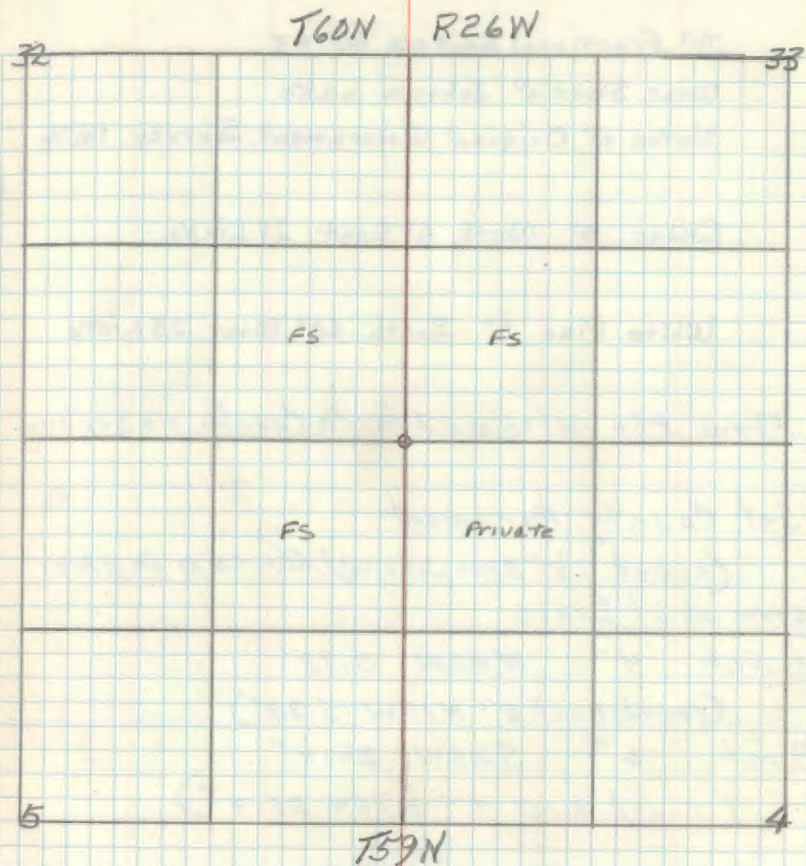
Section Corner Sections 4, 5, 32 E 33

White Birch 8" South 79° East 95 Links

White Birch 9" North 65° West 70° Links

White Birch 10" North 50° East 120 Links

White Pine 28" South 30° West 86 Links



MC Fractional Sections 4E 33
 West Shore of Johnson Lake
 Notes of Original Government Survey 1874

Cedar 4" North 4° East 21 Links

White Pine 6" South 68° West 23 Links

From the notes of Itasca County resurvey.

Set County Monument

(found 1½" Iron pipe w/ Alu. cap in place)
 from which bears.

Birch 4" N25W 5.93'

(found Birch 8" N17W 5.93')

Birch 4" S23W 26.4'

(found Birch 8" S35W 26.4')

To bring this corner to standard 1 cut new 151'

X Rock 1½' x 2½' S65W 10.80'

set steel post 8" long west 7.6' w/ 219ns 54-2954-9

6/29/81 Ronald Olson

T60N 33 R26W

FS

Pr

T59N

A-10-11

MC Fractional Sections 4 & 33

East Shore of Johnson Lake

Notes of Original Government Survey 1874

White Cedar 14" North 7 Links

White Cedar 7" South 20° East 7 Links

from the notes of Itasca County resurvey

set County monument.

(found 1½" Iron pipe with Alu. Cap in place)
from which bears:

Cedar 6" S59E 18.97'

(found cedar 8" S54E 18.97')

Cedar 9" N20E 11.47'

(found cedar 9" N26E 11.47')

To bring this corner to standard I cut New RT.

X Rock 6'x4' S85E 52.52'

set steel post 8' long East 40° w/sqns 54-2&54-9

6/29/81

Ronald Olson

T60N₃₃R26W

Fs

Pr

4

T59N

27 A-11

Quarter Corner Sections 4 & 33

Notes of Original Government Survey 1874

White Cedar ~~14~~ 5" North 10° West 20 Links

(found turned over cedar N10W 20 links)

Yellow Birch 5" South 10° West 9 Links

from the notes of Itasca County resurvey

set County monument

(found 2" Iron with Alu. Cap in place)
from which bears,

Elm 6" N29E 13.65'

(found Elm 7" N40E 13.65')

Cedar 11" S8W 22.7'

(found Cedar 13" S21W 22.7')

I cut New BT.

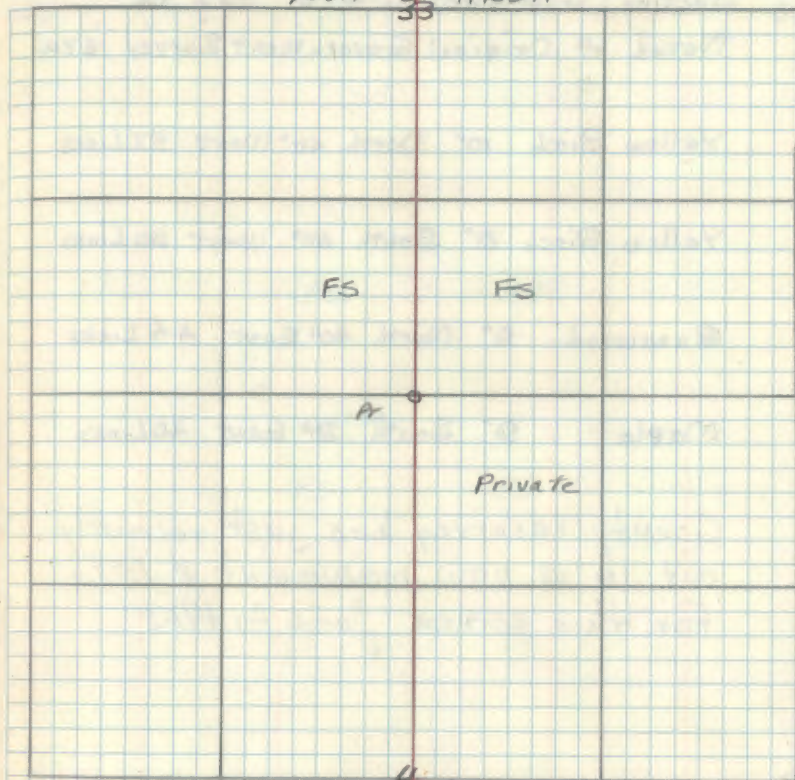
Maple 5" N3W 20.90' scribed 1/4533BT

set steel post 8' long west 3.5' w/signs

54-2 & 54-9

5/14/81 Ronald Olson

T60N 33 R26W



4
T59N

Section Corner Sections 4, 3, 33 E 34
Notes of Original Government Survey 1874

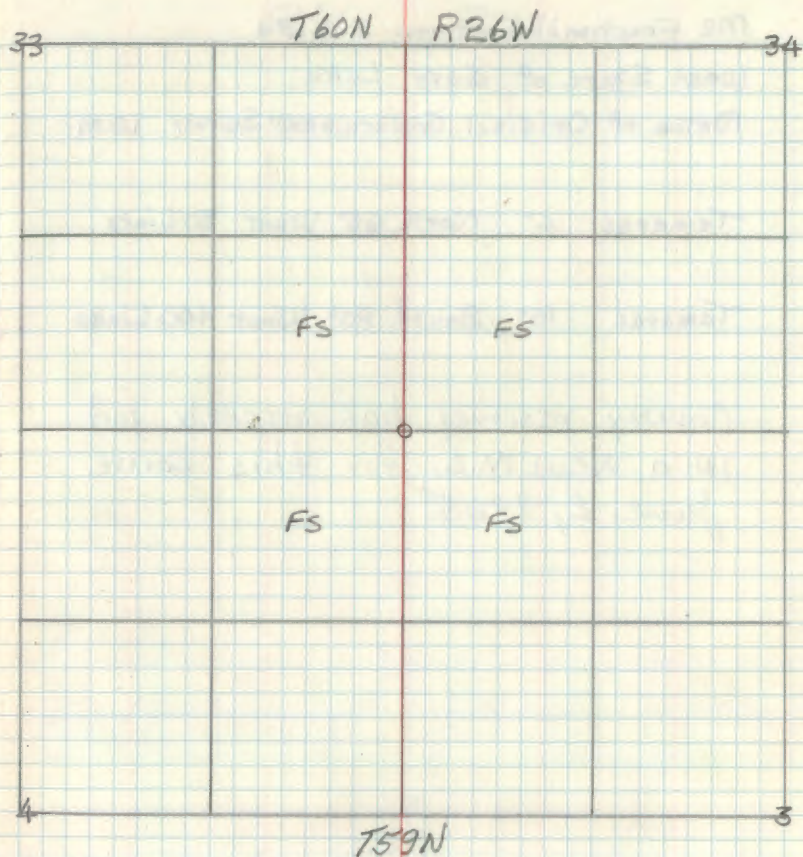
Yellow Birch 10" North 40° West 32 Links

Yellow Birch 8" South 60° West 30 Links

Basswood 9" North 40° East 44 Links

Maple 9" South 20° East 40 Links

County resurvey has just recently
put in a new monument & BTs
for this corner June 2, 1965



29 A-14, 15

Mc Fractional Sections 3 E 34

West Shore of Bevo Lake

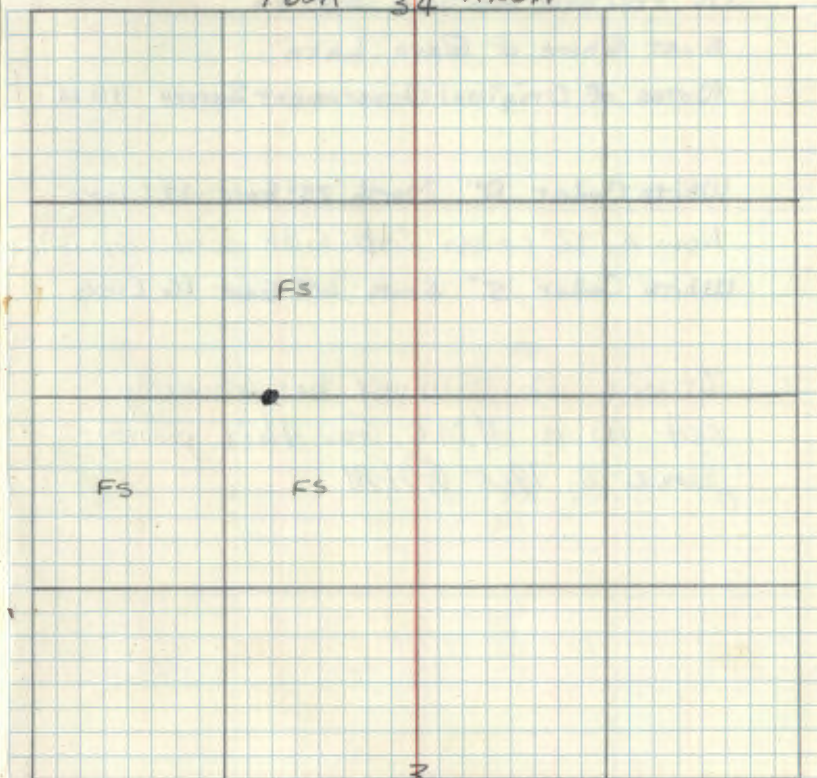
Notes of Original Government Survey 1874

Tamarac 6" North 65° West 30 Links

Tamarac 10" South 80° West 400 Links

County resurvey has recently put
in a new M.C. for this corner
June 2, 1965

T60N 34 R26W



FS

FS

FS

3

T59N

30 A-15, 16

MC Fractional Sections 3 & 34

East Shore of Bevo Lake

Notes of Original Government Survey 1874

White Cedar 9" North 75° East 22 Links

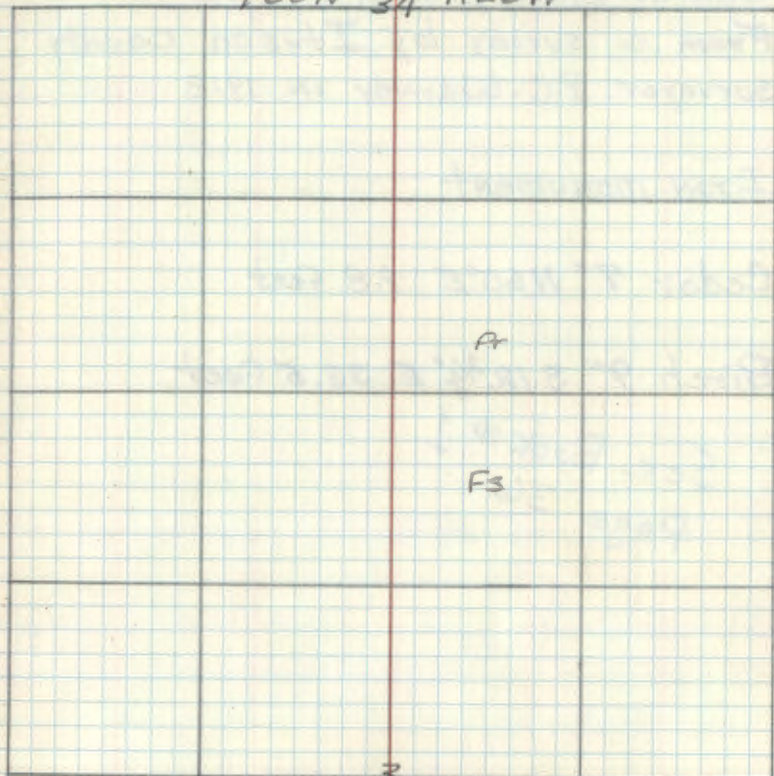
Now a 12" cedar stp. with scribe visible

White Cedar 5" South 65° East 16 Links

Itasca Co. Survey has recently
set in a H.M.C. for this point.

June 2, 1965 RHM

T60N 34 R26W



³
T59N

31

Center Quarter Section 18
From a survey by Itasca County
Surveyor P.C. Warner in 1918

Iron monument

Cedar 7" N60°E 9.8 feet

Birch 9" S12³/₄°E 33.5 feet

See Book #1
Page 36

32

T58N R26-27W

North $\frac{1}{16}$ Corner Sections 25-30

From a County Survey by Lloyd Johnson
in 1926 - plat recorded in Itasca Co. Courthouse

Spruce 5" N79°E 7.65 Ft.

Spruce 4" S14°W 6.40 Ft.

33 X-21

Quarter Section Corner Sec. 35/36

from notes of Itasca County Court
House surveyed in 1930
set.

1 1/2" Iron pipe w/ Alu. Cap.
from which bears:

	R. Pine	10"	N34E	14.5'
Now	R. Pine	11"	N40E true	14.5'
	R. Pine	10"	S43E	32.9'
Now	R. Pine	11"	S37E true	32.9'

To bring this corner to ^{FS} standard I
cut New BTS


R. Pine 11" S80E 25.12 ^{1/4} 536
BT

R. Pine 10" S54E 26.85' ^{1/4} 536
BT

set a steel post 8' long North 70.6"
with signs 54-2 & 54-9

5/5/81 Ronald Olesen

CAP MKD:



R9-7150-4 by Olesen

CERTIFICATE FILED

5-16-99 R MAIN

FD IRON IN PLACE UP 104 FT TO CORNER IS ON STEEP
WEST FACING SLOPE. MATURE R PINE EAST OF CORNER
ON STATE LAND. MILD ASPEN CENTER WEST OF
CORNER ON FOREST SERVICE COUNTY R PINE N40E
140.5 FT NOW A 12 FT SNAG. 8 FT HEAVY SIGN POST
NORTH 70.6 FT NOW BENT OVER. PULLED OUT AND
WILL REPLACE. LINE TO STANDARD NORTH AND
SOUTH OF MONUMENT. CORNER WITNESSED BY:

FS R PINE 14" S80°E 25.12 FT TO NAEI SCRAE
WEST/E

FS R PINE 10 1/2" S54°E 26.85 FT TO NAEI SCRAE
WEST/E

COUNTY R PINE 11" S37°E 32.9 FT TO BT SCRAE
E OVER GROW

NEW R PINE 6" N29°E 40.27 FT TO SPE MKD: S36 BT

8 FT STEEL SIGN POSTS NORTH 20.9 FT SOUTH 20.9 FT

H-5

T59N R26W

S 1/16

~~E 4~~ Sec 7-8

Recovered:

Cedar stump; $574^{\circ}W$, 29.20 ft, badly rotted
with scribing visible but hard to read

Cedar, 14 in, $546^{\circ}E$, 50.35 ft, scribing
BT visible, 1/16 scribing visible, but partly overgrown

Cedar, 15 in, $N50^{\circ}W$, 100.34 ft, scribing
BT visible, 1/16 scribing visible, but partly overgrown

Cedar post, 4x4", $N88^{\circ}W$, 17.25 ft.

Found .25 ft diam brass cap
concrete monument, .5 ft below road
surface. Adjacent to this is a
.1 ft O.D. iron pipe on the south
side of the concrete monument.

W. Birch, 6 in, $540^{\circ}W$, 53.31 ft, "5/16 57 BT"

All measurements taken from a 16d spike
in the side of BT's.

34

August 2, 1982
Partly cloudy, breeze
P.C. to G. Kosenko
Aide: T. Sattendorf

60d spike

60d spike

60d spike

60d spike

See T59N R26W BK 1 pg ¹⁰~~7~~

T59N R26W E 1/4 Sec 7

Recovered:

Birch, stump, 588°E , 24.12 ft, blazed chsd
stump badly rottedW. Pine, stump, 576°W , 4.8 ft, scr: BT visible
stump badly rottedW. Birch, 20 in, $N76^\circ\text{W}$, 31.53 ft, scribing
S 7 BT visible but partly grown overW. Pine, stump, 520°E , 33.99 ft, scribing 1/4
S 8 BT visible, stump badly rottedCedar, 13 in, 559°E , 15.38 ft, scribing 1/4
S 8 BT visible but partly grown overCedar, 14 in, $N66^\circ\text{W}$, 58.20 ft, scribing 1/4
S 7 BT visible but partly grown overSteel sign post, 50°E , 4.95 ft, w/54.2754-4
signs attachedRecovered iron pipe monument w/BC as described
set in 1964, 1.9 ft out of ground1 3/4" galvanized iron pipe, 3.5 ft out of
ground adjacent to 1964 monument on the
south east side of 1964 monument.

August 2, 1982

Ply city breeze

PC # 2. Kusenko

Aide - T. Suttendorf

recovered cond #:

2 in O.D. iron pipe with wood
inside .75 ft out of ground adjacent
to and north of 1964 monument

See T59N R26W BK 1 pg 9

T59N R26W C¹/₄ sec 29

recovered:

Cedar, 9 in, ^{24°}N32°E, 6.45ft, blaze
grown over, no scribing visible

Tamarak 10 in, S08°W, 22.68ft, blaze
completely grown over

Tamarak 10 in, S65°W, 22.53ft, scribing 1/4
BT visible but blaze partly grown over

steel sign post, S02°E, 5.95ft, w/54-2 and
54-4 signs attached

Recovered a iron pipe monument 95
described set in 1964, 1.9 feet out
of swamp. Did not recover iron pipe
set by county surveyor.

36

August 3, 1982

Cloudy, drizzle, humid

PC in G. Kosenko

Aide-

60d nail in base blaze

60d nail in base blaze

60d nail in base blaze

See T59N R26W BK 1 pg 79

T 59N R26W CS 1/16 sec. 29

Recovered:

Cedar stump, S25°E 20.62 ft, scribing faintly visible, and stump badly rotted

Cedar, 11 in, S40°E, 62.60 ft, scribed S 1/16 S29 BT, partly grown over.

Ash, 9 in, N67°W, 114.20 ft, blaze completely grown over

Cedar post, 4x4 in, North, 16.45, 54.21 54.4

Recovered a 3/4 in diam iron pipe, 1.5 ft long, bent over at road level. Recovered concrete monument as described set in 1965, in ditch, completely knocked out. Pulled back toward by and distances and reset the concrete monument and straightened the iron pipe and reset that adjacent to concrete monument. Set both 1.0 ft below road surface

Established:

Astr, 5", N27°E, 72.00 ft, scribed CS 1/16 S29 BT

August 2, 1982

ptly abdy, breeze
P.L. to G. Kosenko
Aide - T. Suddenderf


60d nail in baseblaze

60d nail in baseblaze

60d nail in baseblaze

5/24/88 R. MAIN

CONCRETE CYLINDER WAS BEING PUSHED OUT AGAIN BY FROST. REPLACED THE CONCRETE CYLINDER WITH A 2 1/2" X 2' IRON PIPE WITH PLASTIC BREAKAWAY BASE 1' BELOW ROAD SURFACE FR 2457
5" BRASS CAP STAMPED:



5/6/93 R MAIN. CKRAUSE
1988 MONUMENT REMOVED BY COUNTY GRADER.
REPLACED WITH 3/4" X 8 FOOT ALUMINUM ROD
MONUMENT WITH 2 1/2" ALUMINUM CAP 1 FOOT BELOW
ROAD SURFACE. MAGNET ON NORTH SIDE OF
ROD 3 FT BELOW ROAD SURFACE.

8 FT STEEL SIGN POST 22.1 FT NORTH

60d nail in baseblaze

1 78
See T59N R26W BK 4 pg 37

38 J-12

T59N R26W

W 1/4 between Sec. 13 & 24

Itasca Co. Sub. of Sec. 24

Between 1965 & 67

Co. Monument stamped cap

From which:

Birch, 4", N15°E, 10.22'

Birch, 5", S10°W, 11.50'

38

T59N R26W

NW 1/16 (#3) S 24

Itasca Co. Sub. of Sec. 24

Between 1965 & 67

1" pipe

From which

Birch, 3", N69°E, 8.12'

Birch, 4", S70°E, 14.62'

T59N R26W

CW 1/16 (°4) S 24

Itasca Co. Sub. of Sec. 24

Between 1965 & 67

1.74" pipe

From which

Birch, 6", S31°E, 11.89'

Balsam, 8", N56°E, 14.85'

T59N R26W

SW 1/16 (25) Sec 24

Itasca Co. Sub. of Sec 24

Between 1965+67

Corner is a 1/2" pipe
from which

N. Pine, 16", North, 17.50'

Maple, 3", S30°W, 30.50'

42

Q-22/23

T59N R26W

M.C. on S. $\frac{1}{16}$ line West shore of
Big Island Lake

Itasca Co. Sub. between 1965 & 67

Corner is a 1" pipe

from which:

N. Pine, 12", N20°W, 4.68'

Birch, 6", S15°E, 14.23'

42

W25N R26E

T59N R26W

M.C. So. 1/16 line East, shore of
Big Island Lake

Corner is a 1" pipe
from which:

Birch, 4", N30°W, 7.27'

Birch, 4", S15°E, 3.28'

44

Q-23

T59N R26W

CS 1/16 (#6) S 24

Itasca Co. Sub. between 1965 & 67

Corner is a 1" pipe

from which:

Basswood, 6" , N77°W, 9.24'

Basswood, 6" , S40°E, 11.51'

44

45 P/Q-23

T59NR26W

M.C. on N+S Cen. line 590.83'

N. of $\frac{1}{16}$ #6 - 3 Island Lake

Itasca Co. Sub. between 1965+67

Corner is a $\frac{3}{4}$ " pipe.

from which:

Balsam, 7", S20°E, 19.65'

Balsam, 5", S36°W, 10.60'

45

P-22/23

T59N R26W

M.C. E+W Cen. line 1197.09' E. of

1116 #4 - 3 Island Lake

Itasca Co. Sub. between 1965 & 67

Corner is a 1 1/4" pipe
from which:

Aspen, 5", N52°W, 11.94'

Aspen, 10", S68°W, 14.58'

T59N R26W

1 1/4" pipe
 from which:
 Aspen, 5", N52°W, 11.94'
 Aspen, 10", S68°W, 14.58'

O-22123

T59N R26W

M.C. on N. $\frac{1}{16}$ line 812.4' E. of
1/16 #3 - 3 Island Lake

Itasca Co. Sub. between 1965 & 67

Corner is 1" pipe

from which:

N. Pine, 16" , N80°W, 21.34' to a nail

N. Pine, 16" , S60°W, 26.45' to a nail

48

N/O-23

T59N R26W

M.C. on N+S Cent. line 1151.24'

So. of $\frac{1}{4}$ 13+24

Itasca Co. Sub. between 1965+67

Corner is a 3" post
from which:

Birch, 5" , N55°W, 21.60'

Birch, 9" , N37°E, 25.23'

48

T59N R26W

M.C. Sec. 28+29 No. shore of
North Star Lake.

Original Gov't Survey Wood post

Spruce, 7", N70°E, 3.30'

Cedar, 7", N80°W, 5.94'

March, 1925 County Subdivision

Cedar, 8", N55°E, 17.50'

Cedar, 6", N06°E, 27.40'

Iron monument

8/13/84 M.C. in lake. W.C. to

M.C. 18.90' N. of M.C. from which:

1925 Cedar, 10", N30°E, 12.65'

1965 Spruce, 5", N27°W, 7.00'

Cedar, 4", N87°E, 35.23'

Cedar, 9", N06°E, 15.80'

CERTIFICATE FILED

T59 N R26 W

M.C. west shore Bill's lake

1965 Itasca County

Ash, 5", S60°W, 28.93'

Ash, 4", N85°W, 39.51 (dead 1984)

July 1984 Itasca County

Corner way out in lake

T59N R26W

M.C. East shore Bills lake

1965 Itasca County Set monument

Birch, 2", N65°W, 16.15'

Tam., 2", N85°E, 39.51'

July 1984 Itasca County

Corner in lake

6/7/65 U.S.F.S., Searched 2 man hours
and found no evidence of corner

52

V-6 T 59N R26W

W 1/16 Sec. 29 & 32

1926 Itasen Co. L. Johnson

Set a 1" IRON

Spruce 12" S44°W 60.5'

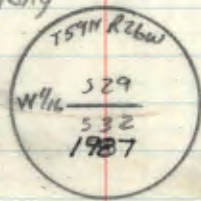
Poplar 12" N40°W 41.1'

1986 USFS Found IRON in good shape up 1.0ft.

B. Ausk, G. Robertson, D. Maki, D. Ojawan

Jan. 29, 1987 G. Robertson & J. Jackson U.S.F.S.

Replaced county iron with a 5' long by 2 1/2" O.D. galvanized iron pipe w/a magnetized plastic break-off base and a 3" domed brass cap stamped as shown.



From which.

W. Spruce 10", N58°E, 42.92' to a 1/2" nail in S face double blazed, scribed "W 1/16 S 29 BT" w/60d spike

Cedar, 9", N59°W, 58.15 DOUBLE BLAZED

W 1/16 S 29 BT w/ 60d SPIKE.

CERTIFICATE FILED

Cedar, 22", S82°W, 45.27' to a 1/2" nail in N. face double blazed, scribed "W 1/16 S 32 BT" w/60d spike

Because of the frost we were unable to actually set the monument at this time

JUNE 15, 1987 R MAIN

SET MONUMENT 2' ABOVE GROUND. OLD COUNTY IRON IS SETTING ALONG SIDE NEW FOREST SERVICE MONUMENT. PLACED TAG # 54-30W ALL BEARING TREES

R Main

U-6

1987 SET A 2 1/2" X 2' GALVANIZED STEEL PIPE
WITH 3" BRASS CAP AND BREAKAWAY
PLASTIC BASE 1' BELOW SURFACE OF
FR# 2456. 6" DIA CONCRETE
MONUMENT SET IN 1965 SETS ALONG
SIDE NEW MONUMENT. About R Main
MONUMENT STAMPED T59N R26W
SW 1/6 529
1987

WITNESSED BY

ASH 8" N25E 67.3' TO NAIL
EIM 11" N16W 62.2' TO NAIL (STANDING DEAD)

ASH 5" S62E 72.47 TO NAIL

5/6/93 R MAIN CKRAUSE. 1P8" BELOW RD SURFACE
NEW ASH 5" S7°W 81.75 FT TO SPK MKD BT

6/12/96 RM VCK

REPLACED 2" IRON PIPE WITH 3/4" X 5'
ROD MONUMENT 8" BELOW ROAD - CAP MKD
T59N R26W

BT'S ALL OK

SW 1/16 529

8' STEEL SIGN POST SOUTH 27.7' 1996
REMOVED 4X4 BROKEN OFF USFS

WEST $\frac{1}{16}$ BET SECTION 11-14

1/16/1990 R. MAIN.

SET A $\frac{5}{8}$ " X 6' ALUMINUM ROD MONUMENT / W/ 3" ALUMINUM CAP
 MIDPOINT ON LINE BETWEEN THE $\frac{1}{4}$ OF SEC 11-14 AND
 THE SECTION CORNER OF 10-11-14-15 T59N R26W

WITNESSED BY;

ASH 4" N26W 16.40 TO NATL "X BT")

B. SPRUCE 3" S32E 31.78 TO NATL "X BT")

SIGN POST WEST 4.7 PO CENTER OF POST

MONUMENT IS 2" ABOVE GROUND IN AN A/D EA SWD
 APPROX 600' ACROSS. CAP STAMPED: T59N R26W
 $W \frac{1}{16} \cdot \frac{11}{14}$
 1990

55

CONT FROM BAZ Pg#58

J-17

SECTION CORNER 10-11-14-15

1/16/80 R. MAIN

FD CO MONUMENT 1/2" IRON PIPE WITH

2" ALUMINUM CAP UP 1.4 FT AND

STAMPED: T59N

10	11	R26W
15	14	

1985 CO BTS ARE IN GOOD CONDITION.

STEEL SIGN POST AND LLL POST EAST

1/4 MILE. STEEL SIGN POST 3.9' EAST OF

CORNER

56

J-14 WEST $\frac{1}{16}$ BET SEC 10-15

R-MAIN

Fd 1" IRON PIPE/W/ PLASTIC CAP MARKED
RHS #5333 . DIST & BEARING ACCEPTED
BY OUR TRAVERSE BETWEEN THE SECTION
CORNER OF 9-10-15-16 AND THE $\frac{1}{4}$ OF 10 & 15.

WITNESSED By:

BALAM	7"	N6W	22.93	TO NAIL	"S10 BT"
R. PINE	20"	S80E	84.25	TO NAIL	"S15 BT"
R. PINE	17"	S12E	51.75	TO NAIL	"S15 BT"

Sign Post 4.13' EAST

K,L-4 SMC NORTH SHORE RANGER LAKE EAST 1/6 LINE

DEC 1936 J.A. Gjalhaug

SET A 1" X 18" IRON PIPE WHEN SURVEYING THE
MARCELL RANGER STATION ADMINISTRATIVE SITE.

5/1/1990 R. MAIN D. OJANEN

FOUND 1" X 18" IRON PIPE AND A 4 X 4 CEDAR
POST NORTH OF CORNER /w/ TAG PLACED
BY

IRON IS 2" ABOVE GROUND AND WITNESSED BY:

ASPEN 8" N21W 7.42 TO NAIL "S18 BT"

ASPEN 6" N26E 10.58 TO NAIL "S18 BT"

KL-4 LOT CORNER EAST $\frac{1}{16}$ 1/4 SEC 18

DEC 1936 J.A. GJELHAUG

SET A 1" X 18" IRON PIPE WHEN SURVEYING
THE MARLELL RANGER STATION ADMINISTRATIVE
SITE.

5/1/1990 R. MAIN O. OJANEN

FOUND A 1" X 18" IRON PIPE BENT OVER
BUT IN PLACE. 4X4 CEDAR POST /W/ TAG
by WAS 3' EAST OF CORNER.

MARKED BTs

ASH 5" NBZW 12.68 TO NAIL "S18 BT"

ASH 4" N20W 13.30 TO NAIL "S18 BT"

STEEL SIGN POST NORTH 4.0' EAST 3.8'

REMOVED CEDAR 4X4.

K-4 NE $\frac{1}{16}$ SEC 18

DEC 1936 J.A. GJELHAUG
 SET A 1" X 18" IRON PIPE WHEN SURVEYING
 THE MARLETT RANGER STATION ADMIN
 SITE.

5/1/90 R. MAEN - O. OJANEN
 Fd A 1" X 18" IRON PIPE 2" ABOVE GROUND
 WITNESSED BY
 BIRCH 8" S68W 7.93 TO NAIL "S 18 BT"
 BIRCH 6" S42E 7.00 TO NAIL "S 18 BT"
 BALSAM 5" N28W 7.08 TO NAIL "S 18 BT"

LOCATION POSTER ON 8" BALM OF GILEAD ON
 WEST EDGE HWY #38 FROM WHICH CORNER
 BEARS NORTH $\pm 200'$

A-20 EAST ONE SIXTEENTH SECTION 2-35

12/6/94 R. MAEJW LKRAUSE

SET A 2" X 4' GALVANIZED STEEL PIPE
 WITH 3" BRASS CAP MKD: T60NR20W
 MONUMENT UP 1/3 FT AND WITNESSED BY: EX 6-535
 T59N 1994 46PS

CEDAR 8" N28°E 64.05ft to SPL MKD: EX 6-535 BT

CEDAR 13" S39°E 60.25ft to SPL MKD: S2 BT

BERCH 12 N44°W 14.73ft to SPL MKD: EX 6-535 BT

8 FT STEEL SIGN POSTS SOUTH 4.3' WEST 4.2

CORNER FALLS ± 180 FT EAST OF FR 2181Q ON TAPE LINE

NOTE: REFER TO pg #31 of TRAVERSE BK #5 T59 R26

TO SEE HOW CORNER WAS SET.

A-18 WEST ONE SIXTEENTH SECTION 2-35

12/6/94 R. MAJN CKRAUSE

SET A 2" X 4 FT GALVANIZED STEEL PIPE
 WITH 3" BRASS CAP MKD: T60N R26W
 MONUMENT UP 1 FT W/6 S35
 759N
 1994
 U.S.F.S

CEDAR 20' N59°W 71.88 FT to Spk MKD: W/6 S35 BT

Y. BIRCH 9 1/2" S48°W 59.80 FT to Spk MKD: W/6 S2 BT

NOT MANY GOOD TREES AVAILABLE.

8 FT STEEL SIGN POST 3.65 SOUTH 3.5 EAST
 DIST TO CENTER OF POST

MONUMENT IN HEAVY BAISAM ± 75 FT NORTH of
 FRZIB/Q ON SIDE HILL, NORTH FACING SLOPE.

NOTE & REFER TO pg 31st TRAVERSE BK^s T59 R26 TO SEE
 HOW CORNER WAS SET.

62

SOUTH SIDE OF PENINSULA
ON JACK THE HORSE LAKE
MEANDER CORNER BET. SEC'S. 9+10

ORIG. GOV'T. SURVEY 1874

SET WOOD POST

TAM. 7 N44E 124 LKS = 81.84'

BIRCH. 15 N13W 171 LKS = 112.86'

CERTIFICATE FILED

63

ON NORTH SIDE OF PENINSULA
ON JACK THE HORSE LAKE
MEANDER CORNER BET. SEC'S. 9+10
ORIG. GOVT. SURVEY 1874
SET WOOD POST

CEDAR 8 S89E 12 LKS. = 7.92'

CEDAR 4 S38W 13 LKS. = 8.58'

CERTIFICATE FILED

63

SOUTH $\frac{1}{16}$ SECTION 35-36

APRIL 1930 ITASCA COUNTY PLAT SECTION 35

SET IRON AND WITNESS WITH

R. PINE 7" S57E 42.3

R. PINE 10" N78W 25.4

3-17-99 R. MAIN G. BRAMA BAUSK

FD COUNTY IRON IN PLACE @ GROUND LEVEL. IRON IS SOLID TRIANGLE SHAPE BAR. CORNER ON NORTH SOUTH RIDGE OF MATURE RED PINE. SPRUCE SWAMP \pm 100 FT EAST OF CORNER. OLD BEAVER POND \pm 100 FT WEST OF CORNER. LINE TO STANDARD NORTH OF CORNER. MARKED B.T.S AS FOLLOWS:

R. PINE 15" N2°W 62.86 FT TO SPR MK 535 BT

COUNTY R. PINE 12" N70°W 25.4 FT TO BT SCRIBE OVERGROWN

COUNTY R. PINE 15" S51°E 42.3 FT TO BT SCRIBE OVERGROWN

8 FT STEEL SIGN POSTS 2.6' NORTH 3.3' WEST

SMC N $\frac{1}{16}$ LINE EAST SHORE
BIG OLE LAKE. SEC 26

Z-14-01 MAIN SCHOONOVER GEIGER

CEDAR 16" S57°E 42.37 FT TO SPK, NOT MKD

CEDAR 21" S21°E 38.6 FT TO SPK, NOT MKD

25 1/2 20 1/2 20 1/2

20 1/2 20 1/2 20 1/2

SMC N $\frac{1}{6}$ LINE SEC 26
WEST SHORE BIG ISLAND LAKE

MARCH 1924 L.W. JOHNSON FRASCA Co SURVEYOR

SET IRON

X ROCK 2 X 2 N46°W 8.9 FT

X ROCK 2 X 2 S72°E 20.7 FT

2-14-01 MAIN - SCHOONOVER - GEIGER

FD COUNTY IRON ± 1 FT FROM SHORE ABOUT
ONE INCH ABOVE THE ICE. LINE TO STANDARD
WEST OF CORNER.

BALSAM 7" S32°E 9.62 FT TO NAIL MARK SZ 6 BT

8 FT STEEL SIGN POST 8.35 WEST

END OF
BOOK