

CORNER
RESTORATION
T56N R27W



MINING
TRANSIT BOOK

No. 384

BOOK 2

CORNER RESTORATION T56N R27W

T 58 N

R 27 W

4TH PM

ITOSCA CO.

MINN

4	3	2	1
9	10	11	12
16	15	14	13
21	22	23	24
		16	21 22
28	27	26 15 17	25 ²⁴
			7 8 ⁸
			13 10
33	34	35	6 36 11 5 12 4 3 2 1

Colored Numbers refer to
the Page on which Notes
for that Corner may be
found.

Section Cor. Sec. 1-6-31-36
 Survey of P.C. Warner in 1922.
 Plat is recorded in Itasca
 Co. Courthouse.

Iron Monument

W. Pine. stp 30" N12°W 72.2'

Tan 20" S62°W 136.0'

Balsam 6" N50°W 19.2'

Scout Cedar 8" S41°E 33.0'

1966 Korman recovery

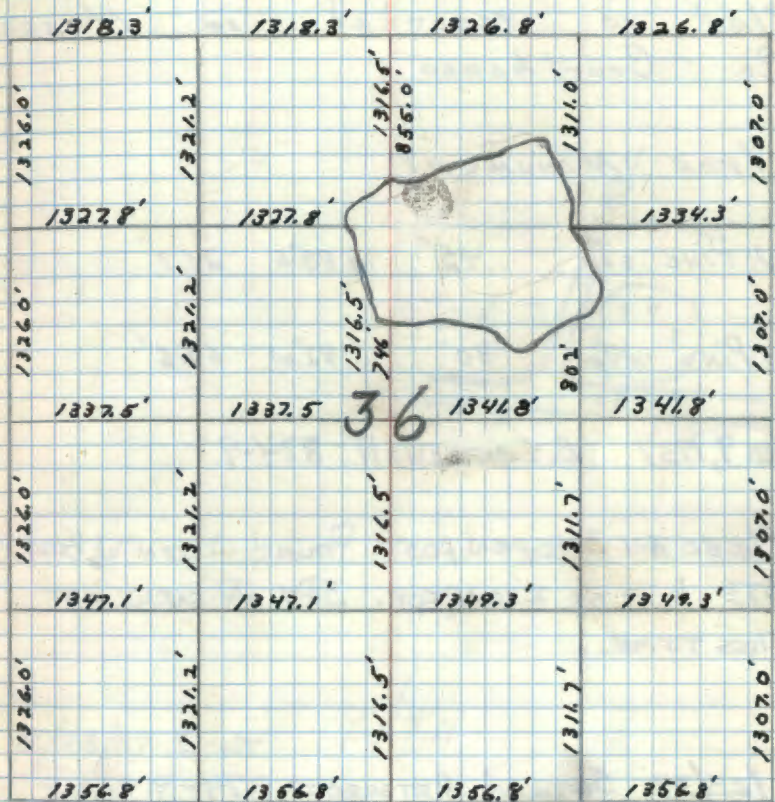
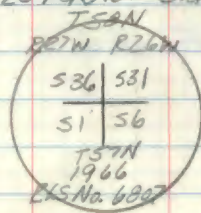
recovered: Iron monument

W. Pine stump, 30 in, N12°W, 72.2 ft

Tamarack, 20 in, S62°W, 136.0 ft,

Established:

a 6 in diam., 5 ft long, cylindrical concrete monument
 capped with a 3 in diam. bronze tablet stamped:



From which:

Birch, 7 in, N46½°E, 41.8 ft (531 BT) STANDING

Birch, 6 in, S69°E, 10.65 ft (56 BT) DEAD

Birch, 6 in, S80°W, 51.5 ft (51 BT) STUB

Birch, 6 in, N13°W, 56.0 ft (536 BT)

Steel sign post w/s 42, 54-4, West 4.8 ft

See TSBN R27W BK 3 pg 15

2

checked OK
 E24 East 1/6 Cor. Sec. 1-36.

Survey of P.C. Warner in 1922.
 Plat is recorded in Itasca
 Co. Courthouse

Iron Monument

W. Pine stp. 42" S 80° E 21.1'

W. Pine stp. 30" S 82° W 63.6'

FEB 9, 1937 B. CENTERWALL 874-9

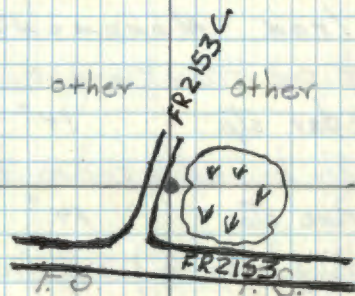
PLACED AN 3' ASPEN POST. FOUND BOTH W. PINE
 BT'S BUT NO IRON PIPE. 3 FT OF SNOW AT
 THIS TIME.

8/25/37 SETH W. PETERSON 874-9

Fd 3/4" X 18" IRON PIPE BURIED 3 FT below
 ground. Found W. PINE BT'S ESTABLISHED
 by WARNER. WITNESSED IRON PIPE WITH
 FOUR 3/4" X 18" IRON PIPES AS FOLLOWS,

T58N R27W

36



8/25/37 CONT

T57N

S 80° 15 E 34.8

S 9 35 E 64.5

N 80 15 W 63.4

N 9 35 W 101.2

PLACED A 4" X 36" ROUND POST ~~W/~~ LOCATION
 POSTER BY EACH WITNESS PIPE.

CONT Pg 25

3 Z-23

Quarter Cor. Sec. 1-36

Survey of P.C. Warner in 1922.
 Plat is recorded in Itasca
 Co. Courthouse

Iron Monument (Found a 1" ϕ iron
 pipe marking corner)

Cedar. stp. 14" N15°W 13.7' (Now a
 badly burned cedar stump N8°W 13.7 Feet)
 N. Pine stp. 14" N46°W 22.5' (Now a
 badly burned pine stump N39°W 22.5 Feet)

Set a 2 inch inside diameter, 5 foot long
 galvanized steel pipe filled w/ concrete
 and capped with a 3 inch dia bronze
 tablet stamped:-

T58NR27W

$$\frac{1}{4} \frac{S36}{S1}$$

T57N

RLS No 6807

Aspen 10 inch S28°W 18.7' mxd $\frac{1}{4}$ S36BT
 Birch 8 inch N34½°E 47.5' mxd $\frac{1}{4}$ S36BT
 Steel sign post 72" long with F.S. standard
 signs 54-2 & 54-4 attached set South 4.6 ft
 Oct. 21, 1966 Robert W. McDonald

Affidavit. RWM

T58N R27W

36

other

other

other

FS

$$\frac{1}{4} \frac{S36}{S1}$$

Corner is on top of a Aspen ridge. A
 brushed line extends South to road # 2153

4 Z-21

Section Cor. Sec. 1-2-35-36
 Survey of P.C. Warner in 1922.
 Plat is recorded in Itasca Co.
 Court house.

Iron Monument: (Found a 1" ϕ iron
 pipe marking corner
 Tam 8" S38°E 34.3' (Now decayed
 stump S28°E 34.3')
 Spruce 6" S30°W 45.7' (Now spruce stp.
 S37°W 45.7 scribe "B" visible.)
 Spruce 7" N34°W 29.3' (Now spruce
 stp. scribed T58N R27W S35 BT N28W 29.3'.)
 Tam 6" N11°E 33.1' (Now Tam. stp.
 N18°E 33.1 Ft. scribe "B" visible.)

Set a 2 inch inside dia., 5 foot long galvanized
 steel pipe filled with concrete and capped
 with a 3 inch dia. bronze tablet stamped.

T58N R27W
 S35 BT
 S2 BT
 T57N
 RLS 1966 6807

Spruce 8" N53°E 16.9 Feet MKD S36 BT
 Ash 7" N52°W 18.4 Feet MKD S35 BT
 Spruce 7" S71°W 12.3 Feet MKD S2 BT
 Cedar 8" S72°E 44.7 Feet MKD S1 BT

Affidavit RHM

T58N R27W

35

36

F.S.

Other

Other

Other

Other

2

T57N

1

Steel sign post 72" long w/ standard FS
 sign 59-4 attached North 2.45 Feet
 October 21, 1966 RHM Donald
 Corner is in a Spruce-Cedar swamp

Donald
 10/21/66

5
South $\frac{1}{6}$ Cor. Sec. 35-36

Survey of P.C. Warner in 1922.
Plat is recorded in Itasca
Co. Courthouse.

Iron Monument

Cedar 5" S18°E 17.8'

Ash 6" N24°W 28.1'

T58N R27W

35

36

F.S.

other

other

other

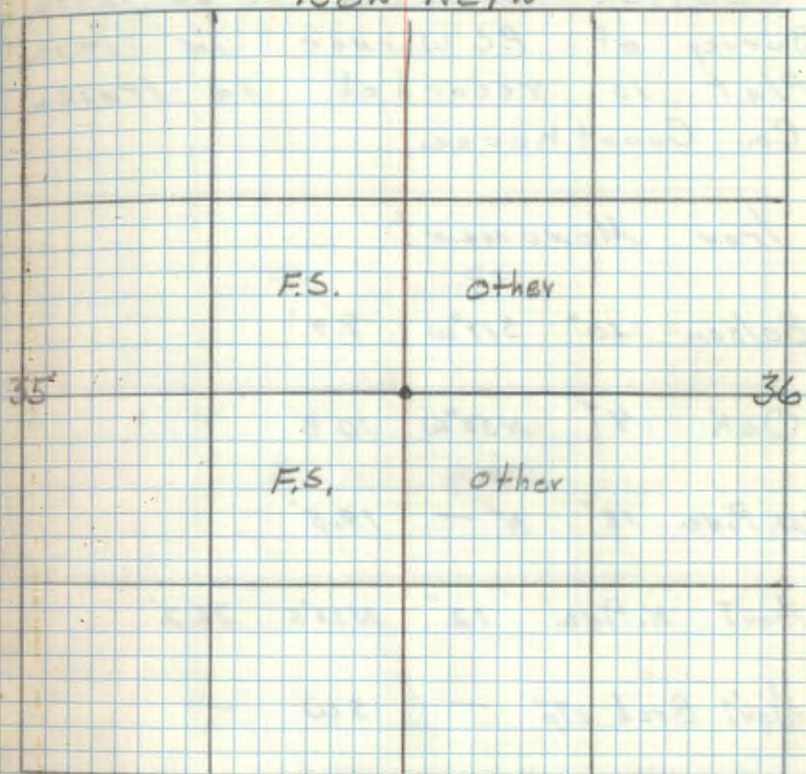
Quarter Cor. Sec. 35-36
 Survey of P.C. Warner in 1922.
 Plat is recorded in Itasca
 Co. Courthouse.

Iron Monument:

N. Pine 5" N39°E 17.8'

N. Pine 5" S51°W 24.1'

T58N R27W



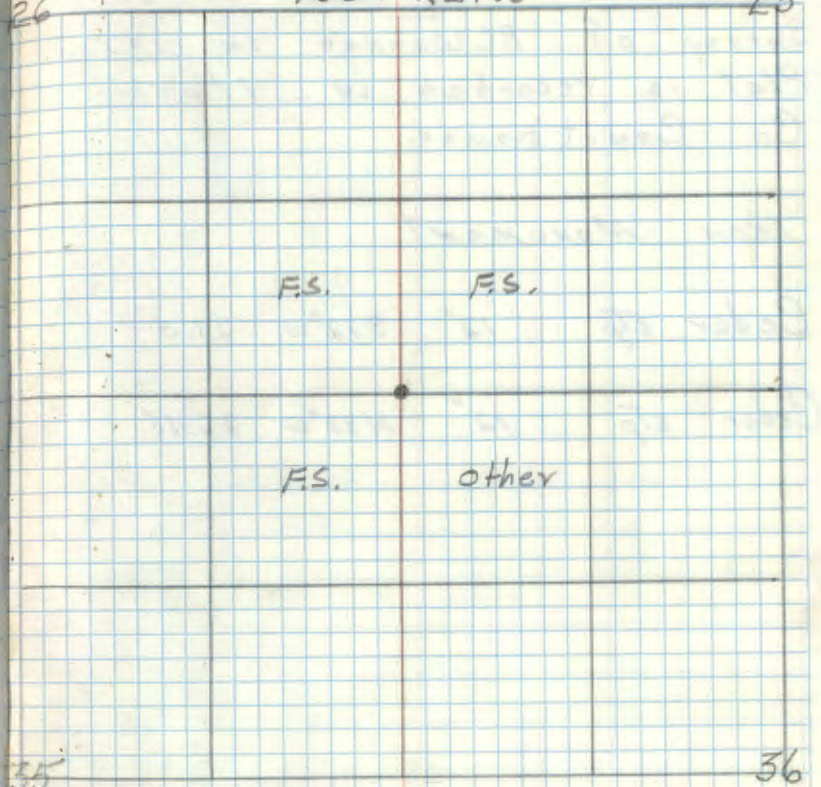
T57N

6 7
 Section Cor. Sec. 25-26-35-36.
 S Survey of P.C. Warner IN 1922.
 P Plat is recorded IN Itasca
 C Co. Courthouse.

T58N R27W 25

Iron Monument:

- A Balsam 10" S17°W 9.9'
- N Oak 4" N50°W 10.8'
- W. Pine 18" N — 19.5'
- Gov't N. Pine 12" N38°E 26.2'
- Gov't Birch stp — SW —



- Original Gov't Survey Wood post
- W. Birch, 8" , S58°W, 18.48'
 - W. Birch, 9" , N56°W, 31.02'
 - W. Birch, 6" , S25°E, 10.56'
 - N. Pine, 5" , N47°E, 26.40'

See also BK 1 Pg 25

West $\frac{1}{16}$ Cor. Sec. 25-36
 Survey of P.C. Warner in 1922.
 Plat is recorded in Itasca
 Co. Court house.

IRON MONUMENT

Cedar stp 12" S72°W 29.5'

Cedar stp 12" N37°W 26.15'

T58N R27W

FS

FS

other

other

36

Quarter Cor. Sec. 25-36.

Survey of P.C. Warner in 1922.
Plat is recorded in Itasca
Co. Courthouse.

Iron Monument:

Spruce 5" S22°E 9.6'

Spruce 5" S24°W 14.7'

See Book #1 p. 23

T58N R27W

25

F.S.

F.S.

Other

Other

FLP

Lake

36

10.

North $\frac{1}{6}$ Cor. Sec. 31-36.Survey of P.C. Warner in 1922.
Plat is recorded in Itasca
Co. Courthouse.

Iron Monument:

Spruce 6" N10°E 13.9'

Spruce 8" N34°W 18.2'

1966 Okerman recovery
recovered:

Spruce stump: 6 in, N15°E, 13.9 ft

Spruce stump, scr: BT, N27°W, 18.2 ft

1 in diam. iron pipe marking corner 1


Established:

a 2 in inside diam., 5 ft long, galvanized
steel pipe filled with concrete and capped
with a 3 in diam bronze tablet stamped:T58N
R27W R26W
N1116

B. Spruce, 8 in, N24°W, 22.2 ft (w/116 536 BT) 536 + 531

Tamarack, 7 in, S20°E, 16.6 ft (w/116 531 BT) 1966
15 No 6007

Steel sign post w/54-2, 54-4, West, 4.85 ft

T58N
R27W R26W

G. Kosenko Recovery Sept 7, 1982

Recovered a 2 1/2 in O.D. galvanized iron pipe
with a 3 in diam brass cap stamped:
up 1.5 feet out of floating bag

From which:

Tamarack 9.0 in, S20°E, 16.55 ft from knot nail
in side of tree, scr overgrown, w/60 d spikeB. Spruce 8.5 in, N22°W, 22.41 ft from knot nail
in side of tree scr N116 visible but overgrown

Metal sign post, S86°W, 3.0 ft w/542, 54-4 w/60 d

T58N
R27W R26W
N1116
536 + 531
1966
15 No 6007

Quarter Cor. Sec. 31:36.

Survey of P.C. Warner in 1922.
Plat is recorded in Itasca
Co. Courthouse

Iron Monument:

W. Pine stp. 12" N65°E 36.1'

W. Pine stp. 10" N33°E 35.0'

1874 Original Gov't survey

Set post from which:

Aspen, 16 in, N77°W, 18 lbs

W. Pine, 10 in, N51°E, 29 lbs

1966 Okerman recovery

recovered: 1 in diam iron pipe

W. pine stump N74°E, 36.1 ft

W. pine stump N32°E, 35.0 ft scribe visible

established: 2 in diam, 5 ft long, galvanized steel

pipe filled with concrete and capped with a

3 in diam brass cap stamped: ^{T58N}R27W R26W

1/4
536 531

1966
RIS No. 6807

T58N
R27W R26W

	other	F.S.	
36			31
	other	F.S.	

From which:

Birch, 6 in, N53°E, 28.9 ft (1/4 531 BT)

Maple, 6 in, S25°W, 20.9 ft (1/4 536 BT)

Birch, 6 in, N62°W, 12.8 ft (1/4 536 BT)

Steel sign post w/54.2, 54.4, north 4.15 ft

See T58N R27W BK3 pg 43

12 Y-25

South $\frac{1}{6}$ Cor. Sec. 31-36.

Survey of P.C. Warner in 1922.
Plat is recorded in Itasca
Co. Courthouse.

Iron Monument:

W. Pine. stp. 12" N35°E 33.6'

Cedar. stp. 12" N86°W 49.2' -

Fd burned cedar stump at record line
& dist. scribe marks visible

Birch 8" N6°W 25.8 S $\frac{1}{16}$ S36 BT

Birch 8" S65°W 22.7 S $\frac{1}{16}$ S36 BT

Steel sign post South 3.9 with F.S. signs
S4 2 & S4 4 attached

Set a 6" dia cylindrical concrete monument
capped with a 3" diameter brass tablet stamped

T58N

R27W R26W

S $\frac{1}{16}$

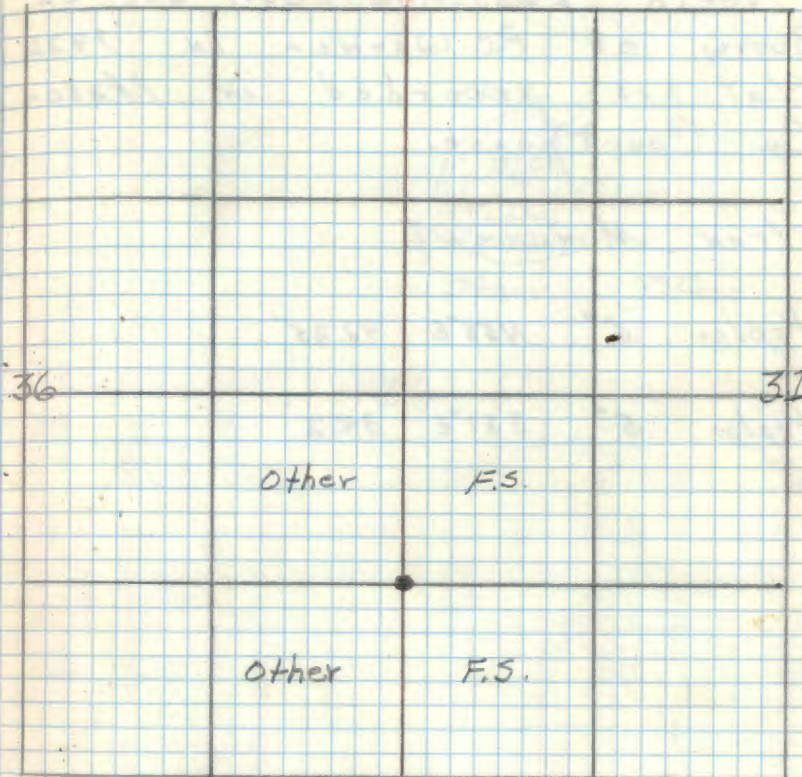
S36 | S31.

1966

RLS No 6807

Affidavit

T58N
R27W R26W



1966 Ollerman recovery
recovered: Iron pipe marking corner
decayed stump, N40°E, 33.6 ft
partly burned cedar stump, N81°W, 49.2 ft

Established:
6 in diam., 5 ft long, cylindrical
concrete monument capped with
a 3 inch diam. bronze tablet mld:

T58N
R27W R26W
S $\frac{1}{16}$
S30 S31
R66
RLS No. 6807

See T58N R27W BK3 pg 14

North East $\frac{1}{6}$ Cor. Sec. 36.
 Survey of P.C. Warner in 1922.
 Plat is recorded in Itasca
 Co. Courthouse.


Iron Monument

Poplar 6" N55°E 42.25'

Poplar 5" S87°E 34.2'

T58N R27W

other ES



Other Other

36

14 21-20

South East 1/16 Section 26

Notes of Itasca Co. Surveyor Lloyd W. Johnson in 1924.

Iron monument (Found a 1/2" ϕ iron pipe marking corner.)

Pine stub 18" S69°W 17.7 Ft. (Now down pine stub w/ scribe visible S69°W 17.7 Feet.)

Norway Pine 10" N76°E 33.9 Ft. (Now a 14" Red pine N80°E 34.4 Ft w/ scribe partly overgrown.)

Set a 2 inch inside diameter, 5 foot long galvanized steel pipe filled w/ concrete and capped w/ a 3" dia. bronze tablet stamped

T58NR27W
SE 1/16 S26
RLS 1967
NO 6807

Birch 5 inch S35°E 14.9 Ft MKD SE 1/16 S26

Birch 9 inch N77°W 12.9 Ft MKD SE 1/16 S26 BT

Steel sign post 72" long w/ F.S. standard sign

54-4 attached set South 5.0 Ft

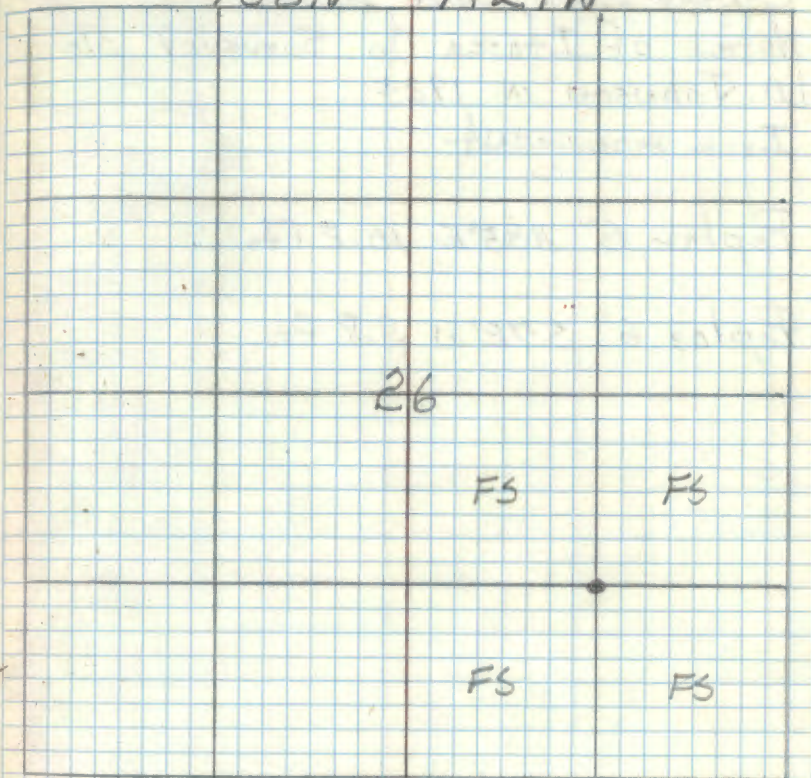
May 29, 1967 R.H. McDonald

Cor. not stamped
5/29/67 RHM

Affidavit made

T58N

R27W



Center East 1/16 of Section 26
Notes of Itasca Co. Surveyor Lloyd
W. Johnson in 1924
Iron monument

Poplar 6" N85°E 10.2 Ft.

Poplar 6" S72°W 3.8 Ft.

T58N

R27W

QUARTER CORNER BET. SEC. 23 & 26

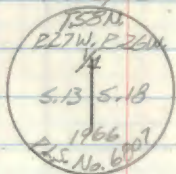
LOCATION POSTER ON 14" BARM OF GIL. -
CORNER BEARS S 23° E, 13.4' - CORNER
IS A 1 1/2" IRON PIPE.

T58N R27W E¹/₄ Sec 13

G. Kosenko and K. Matson recovery
August 30, 1982

Recovered a 2½ in O.D. galvanized iron
pipe w/a 3 in diam brass cap stamped:

up 1.75 ft out of ground



Also recovered a 3 in I.D. iron pipe
adjacent to the USFS monument, up ½ in
From USFS monument:

Spruce, 7.3 in, N55°E, 11.20 ft from 16d nail in
side, scr: "S18 BT" visible but partly grown over, 60d spike

Spruce, 7.0 in S59°E 20.40 ft from 16d nail in
side scr: "1/4 S18 BT" visible but partly grown over, 60d spike

Spruce, 7.0 in, S64°W, 77.88 ft, from nail in
side of tree, tree wind thrown, scribings not visible, 60d spike

Tamarack, ^{stump} w/stub _{alongside} N33°W 16.70 ft from stump,
stub scried: "1/4 S13" visible, 60d spike

Steel Fence post, N02°W 6.21 ft w/54-2


Spruce, 6.0 in N75°W 28.53 ft ~~w/54-1~~ from nail
in side of tree, tree wind thrown, blaze on down side of

Steel Fence Post, S04°E 4.39 ft w/54-2 & 54-4

Established
B. Spruce, 5.9 in, N63°W 32.50', "1/4 S13 BT"

Also recovered 3 old posts with points adj
to monuments, one had scribing faintly visible

tree, 60d spike



Sec: T58N R26W BK1 pg 30

T58N R27W S 1/6 13-18

G. Kosenko and R. Fallon Recovery August 27, 1982

Recovered: A 2 1/2 in O.D. galvanized iron pipe with a 3 in diam brass cap mkd:

2.0 ft out of ground

from which:

Ash, 6 in, N45°E 19.55 ft from

16d nail in side of tree, blazes overgrown, 60d spike

Aspen, 24 in, N86°E, 47.40 ft from 16d nail in side of tree where the face blaze would be approx.

Maple, 5 in, S61°E, 23.72 ft to 16d nail in side of tree, no "X" visible, 60d spike

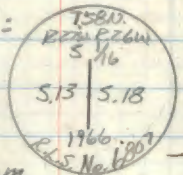
Aspen stump, S71°W, 39.0 ft from 60d spike where I approximate the blaze to be. Stump is

Ash, 6 in, N74°W, 38.75 ft from 16d nail in side of tree, blazes overgrown, 60d spike

Steel sign post, N10°E, 4.41 ft, w/542 + 54-4

Birch w/loc tag, dead, 8 in, N87°W, 12.51 ft

Very old fence line running west from S 1/16 corner w/relatively new wire attached, fence line also running east from corner



Blazes overgrown, 60d spike

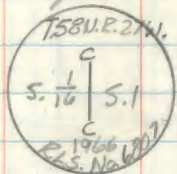
badly rotted

TSBN R27W CS 1/16 S. 1

G. Kosanko and R. Fallon Recovery 08-27-82

Recovered: 2 1/2 in O.D. galvanized iron pipe with a 3 in dia. brass cap mtd:

up 1.65 ft out of ground

Also recovered a ^{1 1/2 in} O.D iron pipe, 2 in out of the ground and adj to above monument

From F.S. monument:

Birch, 16 in, N32°E, 14.29 ft from baseblaze w/ "6" visible, the rest grown over, w/ 60d spike

Cedar, 18 in, S44°E, 58.88 ft from 16d nail inside of tree "CS 1/16 S1 BT" partly grown over

Ash, 5 in, S59°W, 23.63 ft, from 16d nail in ^{the} side of tree, blazes completely grown overBirch snag, 8 ft^{1/2}, N65°W, 14.58 ft from faceblaze ser: "6 S1 BT" visible, snag badly rotted

Metal sign post, N88°W, 6.51 ft, 54-2

Metal sign post, N05°W, 4.41 ft, 54-26544

Metal sign post, N03°E, 6.62 ft, 54-2

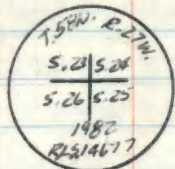
All BT's have 60d spikes placed in baseblaze.

T58N R27W SE Sec Cor 23

October 22, 1982 G. Kosenko monumentation

While writing the corner certificate it was discovered that the position of the iron pipe is 0.30' out of position. I pull record distances from the recovered BT's to a common point, 0.30' away from present iron pipe. I remove the iron pipe and place it at the proper position.

Then I drive an 8 ft long by 5/8 in. diam. aluminum rod with a 3/4 in diam aluminum cap, 7 ft 6 in in the ground (swamp) stamped:



From which:

Ash	6.2"	N14°E	22.30'	} Same trees as before
Ash	5506.7"	S59°E	19.60'	
Cedar	23.9'	S43°W	54.12'	
Spruce	16.9"	N21°W	11.63'	
Metal fence post		S02°W	6.20 ft	
Metal fence post		West	5.20 ft	

Certificate filed 4-15-83
Doc #356850 (16)

T 58 N R 27 W

W 1/4 S. 24 + 25

Survey by L. W. Johnson, Co. Surveyor,
1923

Set iron pipe. From which:

Cedar, 7" , N43°E, 29.8'

Poplar, 5" , S77°E, 39.7'


Dec. 29, 1986 G. Robertson, D. Ojanen, D. Maki
Found Cedar BT still alive, scribing visible.
Corner falls in driveway. No evidence of
iron pipe.

T58N R27W

1/4 Sec. 25436 (Contd from BK1 Pg 23)

Jan 16, 1987 G. Robertson, B. Ausk, D. Ojanen

Set an 8' long by 1/2" dia. aluminum rod mon. w/ 3 1/4" dia aluminum cap, inside cavity iron, up about 6" above swamp. From which:



B. Spruce, 6.5", S24°E, 52.44ft. to a 16d nail in E face, dble blazed, scribed "1/4 536 BT" w/ 60d spike
8' steel post (in front of ca. BT), S33°W, 14.45'

Tam., 9.0", N51°W, 85.75ft to a 16d nail in NE face, dble blazed, scribed "1/4 525 BT" w/ 60d spike

8' steel sign post, East, 3.0'

8' steel sign post, West, 3.0'

24

T 58 N R 27 W

CE 1/16 Sec. 25

Survey of P.C. Warner in 1922

Plat recorded in Itasca Co. Court House

Iron monument.

From which:

Poplar, 4", N48°E, 23.7'

Poplar, 5", N37°W, 17.5'

T 58 N R 27 W

Sec 25

1/21/87

XEQ 9

N1=?

98,604.7857

RUN

E1=?

54,140.8237

RUN

N1=98,604.7857

E1=54,140.8237

NE 1/4

.0220

XEQ B

00=?

2.0000

RUN

S 0.0220 E

1,325.4000

XEQ D

HD=1,325.4000

N2=97,279.3860

E2=54,141.7233

CE
1/16

25 CONT FROM PG #2

Z-24 EAST $\frac{1}{16}$ CORNER SECTION 1-36

3/14/91 R. MAIN

RAN W/ STRING BOX WEST FROM SECTION CORNER
1-6-31-36 PLAT DISTANCE. FD 2 WOOD POST
WITNESSES GET BY PETERSON. GOT A
DRAW W/ THE METAL DETECTOR FOR THE
IRON PIPE GROUND WAS FROZEN AT THIS
TIME.

5/8/91 R. MAIN C. HUOTARI

TRAVERSED FROM SECTION CORNER 1-6-31-36 TO
 $\frac{1}{4}$ SECTION 1-36 AND CHECKED INTO THE EAST
 $\frac{1}{16}$ 1-36. DIST AND BEARING ARE GOOD.
WITNESSED BY.

ASH 5" S61E 17.28 MKD E $\frac{1}{16}$ S1 BT

ASH 6" N77E 35.03 MKD E $\frac{1}{16}$ S36 BT

DOUBLE BLAZED W/ SPIKE AND ~~BT~~ TAGS
STEEL SIGN POST EAST 3.95 FT WEST 4.3 FT

26 CONT FROM BK#1 Pg#1

N-21 SECTION CORNER 13-14-23-24

SEPT-OCT 1874 ORIG GOUT SURVEY

WPINE 7 S67W 34 lks 22.44'

WPINE 9 S29E 31 lks 20.46'

BR OAK 5 N55W 25 lks 16.50'

BR OAK 5 N35E 32 lks 20.46'

3/10/41 874-9 C. FIDELDY
FD ORDER POST SAYS IT IS A COUNTY CORNER

BIRCH 10 N12W 15 lks

W. PINE STP N86E 60 lks

PLACED MLP ON SOUTHEAST SIDE OF 10" BIRCH
FROM WHICH CORNER BEARS SIZE 15 lks

N-21 10/21/77 10:00 AM 10:30 AM
10/22/77 10:00 AM 10:30 AM
10/23/77 10:00 AM 10:30 AM
10/24/77 10:00 AM 10:30 AM
10/25/77 10:00 AM 10:30 AM
10/26/77 10:00 AM 10:30 AM
10/27/77 10:00 AM 10:30 AM
10/28/77 10:00 AM 10:30 AM
10/29/77 10:00 AM 10:30 AM
10/30/77 10:00 AM 10:30 AM
10/31/77 10:00 AM 10:30 AM

11/1/77 10:00 AM 10:30 AM
11/2/77 10:00 AM 10:30 AM
11/3/77 10:00 AM 10:30 AM
11/4/77 10:00 AM 10:30 AM
11/5/77 10:00 AM 10:30 AM
11/6/77 10:00 AM 10:30 AM
11/7/77 10:00 AM 10:30 AM
11/8/77 10:00 AM 10:30 AM
11/9/77 10:00 AM 10:30 AM
11/10/77 10:00 AM 10:30 AM
11/11/77 10:00 AM 10:30 AM

11/12/77 10:00 AM 10:30 AM
11/13/77 10:00 AM 10:30 AM
11/14/77 10:00 AM 10:30 AM
11/15/77 10:00 AM 10:30 AM
11/16/77 10:00 AM 10:30 AM
11/17/77 10:00 AM 10:30 AM
11/18/77 10:00 AM 10:30 AM
11/19/77 10:00 AM 10:30 AM
11/20/77 10:00 AM 10:30 AM
11/21/77 10:00 AM 10:30 AM
11/22/77 10:00 AM 10:30 AM

11/23/77 10:00 AM 10:30 AM
11/24/77 10:00 AM 10:30 AM
11/25/77 10:00 AM 10:30 AM
11/26/77 10:00 AM 10:30 AM
11/27/77 10:00 AM 10:30 AM
11/28/77 10:00 AM 10:30 AM
11/29/77 10:00 AM 10:30 AM
11/30/77 10:00 AM 10:30 AM

END OF
BOOK