

CORNER
RESTORATION
T58N R25W

K&E
FIELD BOOK

82 0012

BOOK 3

CORNER RESTORATION T58N R25W 3

T58N

R25W

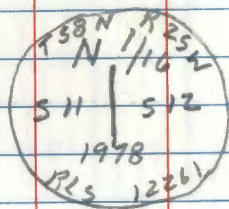
Index To Corners

			30	13	21	20	16
			29				
6	5	4	3	2	1	17	
					2		18
					3		19
4	7	8	9	10	11	12	20
							21
							22
							23
							24
18	17	16	15	14	13	15	8
							9
							10
							11
							33
							10
							9
20	29	28	27	26	25		
31	32	33	34	35	36		

② F-21

North $\frac{1}{16}$ Cor Sec 11 $\frac{1}{2}$ 12
from survey By Milo Stefan
Oct. 1978. Set this Cor by
proportionate Measure on line between
County Sec. Cor 1, 2, 11 $\frac{1}{2}$ 12 and $\frac{1}{4}$
Cor. of 11 $\frac{1}{2}$ 12.

Set a 5' Long x 2" dia gal. Steel
pipe w/ Brass Cap marked



From which bears.

J. Pine 14" N41°E 57.68'

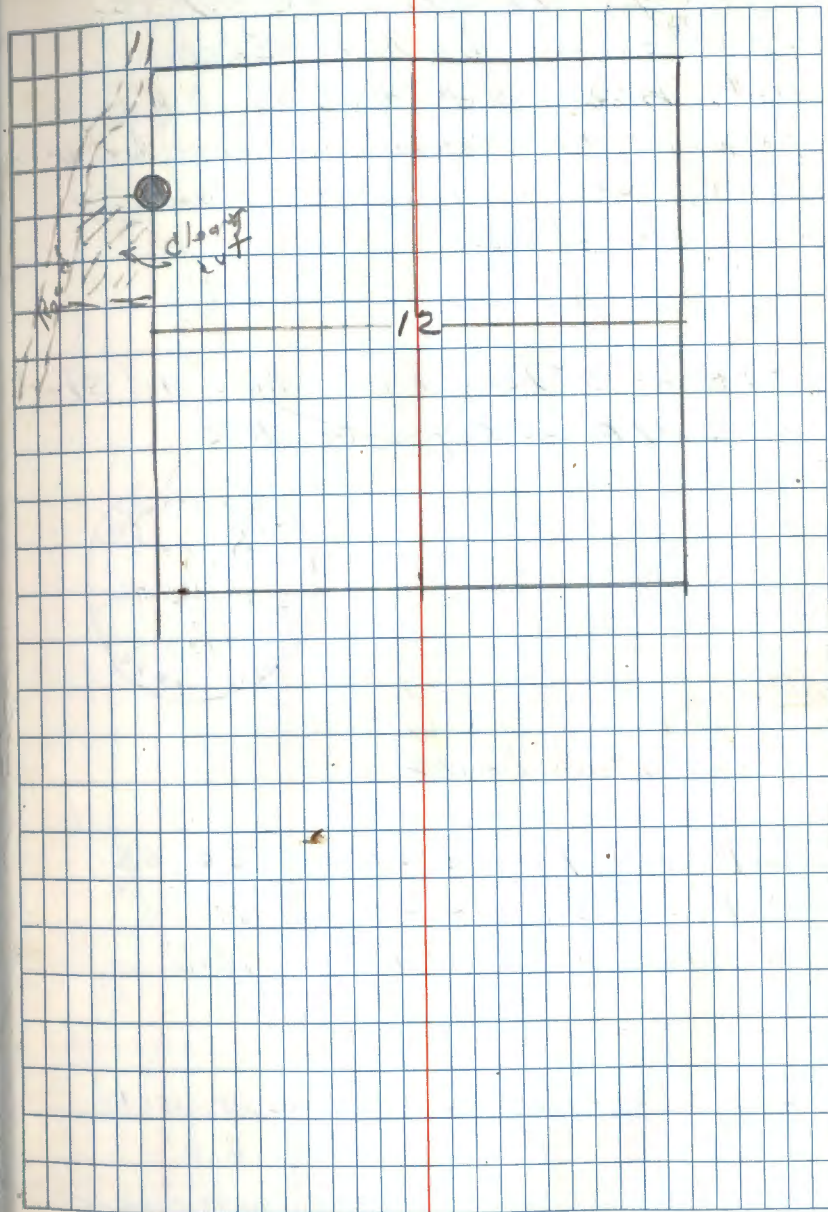
J. Pine 13" S47°E 54.22'

N. Pine 14" S47°W 117.72'

Set 8' Long steel sign post with
signs 54-2 + 54-4 South 2.4'

RA 7150-4

10/11/98
Ronald Olson



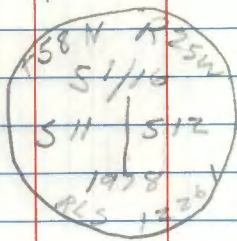
8965

③ #21

South $\frac{1}{16}$ Cor Sec 11 & 12

from survey by Milo Stefan
Oct 1978. Set this cor by
proportional Measure on line between
County Sec Cor and $\frac{1}{4}$
Cor of 11 & 12

set a 5' long by 2" dia gal steel
pipe w/ brass cap marked



from which bears

Sugar Maple	7"	N 84° W	26.58
W Birch	6"	S 3° E	71.25'
W. Birch	10"	S 41° E	92.12'

Set 8' long steel sign post with
signs 54-2 & 54-4 North 2.0'

R9-150-H

10/11/78
Ronald Olson

④ GH-1

Line Tree sections 7 & 12

Original Survey of 1873 by E.W. Griffin

14" Norway Pine Line Tree

(found 20" charred N. Pine snag with
face blaze visible on North & south
face)

Plat of Itasca County Surveyor P.C. Warner
Dec. 1928

N. Pine Govt. Line Tree

from which bears

W. Pine 28" N6°E 38.6'

To perpetuate this corner I set a
2" x 3' galvanized iron pipe in center
of stump of original Line Tree

from which bears

W. Birch 8" N16W 78.54'

W. Birch 6" N64W 27.76'

W. Birch 8" N50E 68.21'

X Rock 31" S85E 43.33'

marked
T58N
R26W R25W
Line tree

S-12157

1981

RLS 14677

1981 Ronald Olson

See T58 NR26W
Book #2 Page #71

49-2150-4 by Olson

J-25

Corner Common to Sections 12 and 13, T57N, R26 and 7 and 18, T57N R25W.

Sept 2, 1922 Nathan Butler set a post and scribed the following:

Birch	10 in	S90°W	14 lks	(9.24 ft)
Maple	6 in	S33°E	8 lks	(5.28 ft)
Maple	8 in	N11°W	15 lks	(9.90 ft)
Pine	13 in	N40°E	36 lks	(23.76 ft)

March 1919 L. W. Johnson, Itasca County Surveyor's Office, was at this corner for a road survey.

On page 3 of his notes he states he found 2 Gov't BT stumps and marked:

Balsam	7 in	N65°W	18.8 ft
Balsam	9 in	S17°E	30.0 ft
Balsam	7 in	N26°E	39.9 ft
Balsam	7 in	S02°W	30.0 ft

Jan 1926 Jos Schwartz, Itasca County Surveyor's Office, subdivided section 18, T57N, R25W. Plat indicates an iron monument and same 4 Balsams as 1919 survey.

October 15, 1926, Willis W. Bundy, U.S. Surveyor, GLO, for an Island survey in section 7, states he finds a 4 1/2 x 4 in x 48 in wooden stake (no mention of iron monument) and sets a 5 in x 24 in concrete cylinder, 18 in in the ground. Mon has brass cap stamped T57N R26W | R25W S12 | S7 513 | 518 1926

In his notes he also states he found an original BT with remains of old block Pine Stump, 14 in, N44°E 36 lks (23.76 ft) and trees marked about 10 years ago:

Balsam	8 in	N58°W	21 lks (23.86 ft)
marked "T57N R26W S12 BT"			
Balsam	10 in	S12°E	46 lks (30.36 ft)
marked "T57N R25W S18 BT"			
Balsam	8 in	N33°30'E	60 lks (39.60 ft)
marked "T57N R25W S7 BT"			
Balsam	12 in	S9°W	46 lks (30.36 ft)
mkd "T57N R26W S13 BT"			

(6)

J-25 (cont)


Circa 1960 A Marcell corn

calls this


on Concorde

Maple


Maple




(6)



7



7



T58N R25W

NE Sec cor sec ~~25~~ 24

1873 Original Government Survey
Set past for corner
from which:

- Tank 10" N45°W, 11 lks 7.26 ✓
- Tank 11" N14°E, 10 lks 6.60
- Tank 10" S28°E, 12 lks 7.92
- W. Pine 10" S75°W, 16 lks 10.56 X ✓

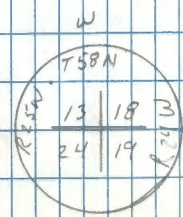
2-16-40 Forest Service Recovery
Corner consists of 2" aspen
post, 30" From which:

- Cedar N69°E, 50 lks (33 ft)
- Cedar S55°E, 37 lks (24.42 ft)

May 18, 1983) B. Ausk, G. Robertson, D. Harman
Found original wht pine and original
N14°E Tamarack. Tamarack still standing
stump with blaze & scribbing visible.
wht pine is a stump mostly under water
with stump blaze visible. Also a rotten
stump, probably the NW Tamarack.

MAY 18, 1983 B. AUSK
Found two CEDAR G. ROBERTSON
and BRASS CAP D. HARMAN

Possible 4x4 Post 2" North
of BC



CRAIG 1917
Box. Tank N45°W 7.26 ft
" W. Pine Stp S75°W 10.56

Set CRAIG
W. Pine 10" S58°E 33.5'
W.P. 9" N75°E 33.0

9

T58N R25W

MC on south shore Upper Hanson

Set post for cor to first sec

31736 from which:

Willow 6" S53°W 20 lbs

Fir 6" S60°E 38 lbs

2-15-90 CCC recovery notes, A. Johnson

Recovered 2 ash stumps

scr: "S36 BT", and "S31 BT"

No monument recovered

3-18-83 B. Ausk G. Robertson D. Harman

Found brass cap stamp:

Found:

Ash 7" S13°E 98.9'

MC	S30
	S31

CERTIFICATE FILED

9

(10)

T58N R25W

MC on north shore of Upper Hanson
Lake.1873 Original Government Survey
Set post on N Bank of Lake
from which

Tamik 8" , N25°W, 30 lbs

Tamik 10" , N18°E, 45 lbs

1939

No post visible because of flooding.

Tamik stump , N25°W, 19.8 ft

February 1940

Tamarack stump, 12" , N25°W, 19.8 ft

(10)

11 T58N R25W

E 1/4 sec 24

1873 Original government Survey
Set post for 1/4 sec cor
from which:

Norway, 6", S48°W, 17 lbs

W. Pine, 24", S38°E, 20 lbs

1961 Survey

Birch, S35°E, 13.50 ft

Birch, N25°W, 42.00 ft

old pine stump, S26°E, 8.10 ft

1970 Survey

Birch, 12", S20°W, 17.22 ft

~~Birch~~

Maple, 6", S56°E, 20.60 ft

CERTIFICATE FILED 11

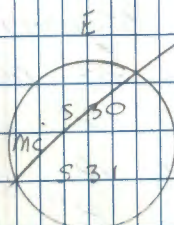
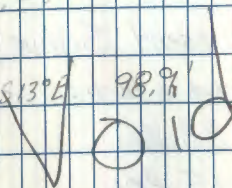
3-18-83

Ind. Co.

G. Robertson

D. HARMAN

Ash 7" S13°E 98.9'



T 58N R 25W

NE sec cor sec 25

1873 Original Government Survey

Set post from which:

Aspen, 10", N45°W, 33 lbs

W. Pine, 10", N06°E, 15 lbs

Fir, 8", S69°E, 29 lbs

Aspen, 10", S74°W, 34 lbs

T59N R25W

T58N R25W

NW SEC. COR. SEC. 2

1875 ORIGINAL GOVERNMENT SURVEY

SET POST FROM WHICH:

TAMMACK 16.0" N35°W 40.1Ks

W. PINE 10.0" N60°E 40.1Ks

W. PINE 9.0" S36°E 50.1Ks

W. BIRCH 8.0" S05°W 12.1Ks

1981 ITASCA COUNTY

Maple 7" S30°W 33.99

Spruce 7" N20°W 49.97

Also found 4-1954 TREES

Spruce 5" S80°W 38.30

" 7" N10°W 28.25

" 7" N21°E 24.90

Maple 3" S41°E 42.73

T58N R24W
T58N R25W

J-25

NE Sec. Cor Sec. 13

1873 ORIGINAL GOVERNMENT SURVEY
Set Post From Which:

W. Birch 10" N50°W 261Ks

ASPEN 11" N6°30'E 171Ks

W. Birch 10" S84°E 501Ks

ASPEN 9" S40°W 261Ks

1970 ITASCA COUNTY Monument

Birch 12" S80W 27.03'

Birch 12" N13W 10.80


January 9, 1985 Recovery by: G. Kosenko

J. Jackson

Found a 2 inch outside diameter
rusted iron pipe with a 3 inch
diameter aluminum cap (Itasca Co.
Survey) stamped as shown

up 18 inches

decl = 5° East



From which:

STANDARD
DIP AD
EA 1987
W. Birch 10.9m N04°W 11.33 ft to a 16d nail
in the east face, double blaze, ^{partly overgrown} "57 BT" w/ 6d spike

Aspen 16.2" N45°E 10.20 ft to a 16d nail
in South face, double blaze overgrown, w/ 6d spike

W. Birch 9.2" S01°W 11.52 ft to a 16d nail in
west face, double blaze overgrown, w/ 6d spike

W. Birch 8.5" S58°W 25.67 ft to a 16d nail in
NW face, double blaze overgrown, w/ 6d spike

W. Birch 10.0" S85°W 27.30 ft to a 16d nail in
North face, double blaze "513 BT" w/ 6d spike

W. Dead Birch, =, N35°W, 6.64 ft to a 16d
nail in E face, double blaze rotted out w/ 6d spike

Established:

8' Fiberglass post, North, 3.0 ft w/ 54-2A

8' Fiberglass post, South, 3.0 ft w/ 54-2A

LSM 130

1917 - ITASCA COUNTY Set Mon. CRAFT

Birch Stmp. 8" S54½°W 55.4'

Poplar 4" N75½°W 62.0'

Pine Stmp 12" N65°E 22.6'

Poplar 3" S13½°E 32.0'

See page 31 this book

15

T58N R24W
T58N R25W

E 1/4 SEC. 13

1873

ORIGINAL GOVERNMENT SURVEY

Set Post from which =

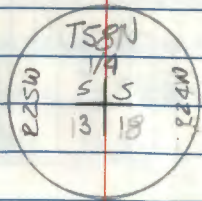
Aspen 4" N25°W 19.1Ks

Maple 6" N56°E 15.1Ks

1970 ITASCA COUNTY MONUMENT

X Rock 1' by 2' N84°W 17.2'

X Rock 2' by 2' S17°E 29.38'

January 9, 1985 Recovery by G. Koschenko
J. JacksonRecovered a 2 inch outside diameter
rusted iron pipe with a 3 inch
diameter aluminum cap (Itasca Co
Survey) up 20 inches stamped

15

Also recovered a 1 3/4 inch outside diameter
galvanized iron pipe, N66°W, 25.23 ftAspen, " S51°E 16.96 ft to a Red nail
in face, double blaze overgrown w/ Red spike
"X" Rock ~~11'~~ S15°E 29.29 ft in top
center of 2'x2' RockRed Maple, " N81°W, 14.00 ft to a Red nail
in face, double blaze overgrown w/ Red spike
"X" Rock N84°W 19.23 ft in top
center of 1'x2' Rock

Established

Fiberglass post, North, 3.0 ft w/ 54-2a

Fiberglass post, South, 3.0 ft w/ 54-2a, 13M130

1917 Itasca Co. Set Mon. C. R. A. S. C.

Poplar 10" N16°E 24.0 ft

Poplar 12" S38°W 20.7 ft

16
NE SEC A-25 T58N R25W

1970 ITASCA County

Found County Mon. AND old

B'ts.

old spruce	N62°E	16.30'	3' STP SOME SCREE VISIBLE
old Balsam	S57°E	29.00'	5' STP BADLY DECAYED
"	N36°W	16.85'	2' STP WITH BIRCH TOP OF TREE LA YOUNG DOWN WITH LOCAL TOWN TAG ATTACHED. 20' SWAG. BE VISIBLE.
old Poplar	S23°W	12.33'	
New			
Poplar	12" N77°E	23.61'	4' SWAG/W/ SCREE VISIBLE
Poplar	15" N30°E	16.10'	IN GOOD CONDITION SCREE VISIBLE

874-9

5-35 Seth Peterson

Sound post + pipe bath in good Cond.

FOUR B'ts

W. Pine Stp 24"	N55°W	171ks	11.22' DECAYED STP
W. Spruce	6" N75°E	251ks	16.5' 3' STP
Aspen	7" S20°W	12.0'	20' SWAG
Balsam	8" N15°W	16.0'	2' STP
Balsam	9" S45°E	26.0'	GONE

1917 ITASCA County Original CRAIG

Set Monument from which:

Poplar	3" N46 ³ / ₄ °W	13.30ft	GONE
Spruce	4" N68 ¹ / ₄ °E	16.30ft	3' STP

16

Poplar	4" S41 ¹ / ₂ °W	33.0'	GONE
Poplar	4" S45 ¹ / ₂ °E	35.6'	14" ASPEN

found four Gout. B'ts Pine, Birch,
Maple, Balsam
Gout. P. Stp. 24" N62°W 10.4 ft.

Original 1873 Set wood Post

W. Pine	24" N70°W	16 lbs	10.56' GONE
Maple	10" N21°E	14 "	9.24' GONE
W. Birch	10" S27°E	17 "	11.22' GONE
fir	10" S61°W	32 "	21.12' GONE

1987 A MAIN

Found Monument IN GOOD CONDITION 2.1' ABOVE
GROUND. MONUMENT STAMPED: T59

N	536	331	R24
E	5136		
		T58	

BT

MAPLE 4" N70°W 38.47' TONAIL. BLAZED "X" BT

BALSAM 3" S71°W 21.64' TONAIL BLAZED "X" BT

8' STEEL SIGN POST 3.70' WEST

8' STEEL SIGN POST 2.74' SOUTH

3/12/87 Robert M...

C-25
T 58N R 25W

EAST QUARTER SEC. 1

1970 ITASCA COUNTY
FOUND COUNTY MONUMENT
AND OLD BT'S.

Birch (stb) S35°W 11.10' ROTTED
STP

SPRUCE NOW 6" S58°E 10.10' TO N/AIC

New

TAM. #12" N11°W 38.12' TO B/AZE

SPRUCE 14" S66°W 16.00' TO B/AZE

1961 ITASCA COUNTY PELIQUIN
FOUND 1917 IRON FROM ORIGINAL
1917 STP S16°E 14.3'

New

Birch 5" S35°W 11.1' ROTTED
STP

SPRUCE 4" NOW 6" S58½°E 10.1' TO N/AIC

1917 ITASCA COUNTY CRAIG
FOUND ORIGINAL SPRUCE AND SET IRON
MONUMENT FROM WHICH:

D. TAM. 8" N.2°W 39.80ft NO
EVIDENCE

TAM STP. 10" S16E 14.3ft BADLY DECAYED
STP

ORIGINAL 1873 WOOD POST
SPRUCE 8" N17°W 20 LK 13.2' HUMACK
" 8" N44°E 22 " 14.52' NO
EVIDENCE

NO EVIDENCE FOUND OF ORIGINAL BT'S

5/4/87 R MAIN

FOUND MONUMENT IN GOOD CONDITION.

PLACED BT TAGS 54-3 ON 1970 BEARING TREES
8" STEEL SIG POST SOUTH 3.15'

T 58N

MONUMENT STAMPED;

2	14	
25	5	
116		1729

Reint R Main 5/4/87

E-25
T58N R25W

SEC. CORNER 1, 6, 7, 12
1970 County Itasca
found County Monument AND
old B.T.s.

Aspen (Stp)	550°E	6.40'
Aspen	578°W	13.00'
Aspen	N30°W	19.20'
Aspen	N47°E	23.80'
New		
X Rock 2x2'	N78°W	44.77' ^{to N78°W 44.82'}
Poplar 8"	S35°W	37.75" ^{to S45°W, 37.75' to face 5 1/2" dia 9" dia w/ tag}
Maple 3"	N17°E	36.48' ^{to N29°E, 36.48' to face sets SG BT visible 3" dia 4 1/2" high shd}

1961 Itasca County Peliquin
found 1917 Iron, replaced with
new monument from which:

Aspen	6"	550°E	6.40'	^{to stp at 550°E 6.4'}
"	8"	578°W	13.00'	^{to stp 13.00'}
"	9"	N30°W	19.20'	^{Maple 9" w/ side to @ N30°W 19.20'}
"	8"	N47°E	23.80'	^{14" live w/ scar to @ N54°E 23.80' stp w/ axe marks on log}

1917 Itasca County
found two Original Pines AND set
Iron Mon. from which:

Balsam	14"	S20°W	17.3'	no evidence
P. Stp.	16"	N44 1/2°W	7.8'	fd. (orig)
W. Pine	10"	N33 1/2°E	22.2'	no evidence
P. Stp.	24"	S30 1/2°E	127.0'	falls in old skid trail
Original 1873 set wood Post				to, with app. @ bearing dist
W. Pine	12"	N42°W	12' like	(7.92')
Aspen	12"	N31°E	35"	(23.10') fd. depression
W. Pine	20"	S20°E	41"	(27.06') to stp. @ 23.5'
Aspen	12"	S32°W	53"	(34.98) no evidence

4/2/87 M. Hayes & R. Marin

to Itasca Co. regard monument
up 1.6' in good condition. Searched for
all ties as noted. Need to check out the
discrepancy between the 1917 P. Stp @ S30 1/2°E 127'
→ "SG" BT and the original @ S20°E, 22.06'. Corner
sits in a draw that runs E-W. Evidence of
cut line running north. MCH

T58N	1/4	R25W
Section	12.7	Block

G. 26
T58N R25W

East Quarter Sec. 12

1970 Itasca County found old
monument and Bt's.

Birch 3" N53°W 28.15'

Stp N45°W 4.04'

Ash North 59.84

New

Ash 4" N40°E 30.10'

Ash 6" N15°W 57.07'

1961 Itasca County Peliquin

Set County Monument from which:
He found 1917 Co. Iron from Orig.
evidence.

Birch 3" N53°W 28.15'

Ash 4" N25°E 36.00'

1917 Itasca County GRAVEL

found original Tam Bt. and set

Iron Mon. from which:

D. Tam. 8" N49°W 4.2'

D. Tam. 6" S24°W 25.2'

Original 1873 set wood Post
Spruce 10" S23°E 16.82 (10.50)
TAM. 11" N82°W 5.11 (3.30')

4-1-87 M. Hayes & R. Main

Fol. Itasca Co. monument leaning to the East.

Fol. evidence of the following Bt's.

orig. N45°W 3.3 ft to a humack in swamp

1917 N42°W 4.2 ft to a humack stump - decayed

1961? N80°W 28.15 ft to a 7" Birch with upper & lower
blue scars. Chopped into upper scar and
fol. scribe marks but no distinct characters.1970 N45°E 30.10' to a 5" Ash with upper & lower scars
with an Itasca Co. Tag dated 8/70? N13°E 59.84' to a 6" Ash with upper & lower scars
unknown origin1970 N15°W 57.07' to a 7" Ash with scribing "4512 BT"
visible.Placed a nail in the center of all recorded trees and
put distances to find true position of leaning monument.
Picked and spike at proper location. Need to return when
swamp thaws to straighten monument.

20

A-21
TSBN R25W

SEC. COR. 1, 2, 35, 36

1961 Itasca County Peliquin

He said he moved County
Mon. from which:

Spruce 4" S82°W 52.81'

" 5" N153°W 52.00'

" 6" N12°E 58.49'

Tam. 3" S52°E 16.29'

1981 Itasca Co.

found County Mon. and Bts

¹⁹⁶¹
Spruce 5" N53°W 52.00'¹⁹⁶⁸
Spruce 6" S10W 32.97' Stb.

Established

Spruce 6" S40W 36.15'

" 8" N86W 48.36'

" 5" N50E 19.48'

Tam. 5" S45E 14.12'

Original 1873 set wood post

Spruce 10" N49W 201Ks

" 8" N12E 191Ks

" 8" S54E 51Ks

" 8" S40W 150Ks

CERTIFICATE FILED

20

1954 Itasca County Set Mon.
From which:

Spruce 5" S30W 42.50ft

" 5" N87°20'W 38.34ft

" 5" N02E 51.30ft

" 3" S75E 24.20ft

21

A-19
T58,59N R25W

Quarter Corner Sec. 2, 35

1961 Itasca County Peliquin

He said he moved County Mon.
from which:

Cedar 9" S35°W 11.9'

Ash 15" N54°W 31.59'

1981 Itasca Co.

found Co. Mo. and Two pts

Established

Cedar 20" N75E 17.68

X Rock 2 1/2 X 3 S11W 22.72

Original 1873

wood Post

W. Birch 12" N23W 12.1Ks

W. Birch 8" S60E 6.1Ks

1954 Itasca County

Set Monument from which:

Cedar 15" S61E 9.30ft

B. Ash 11" N30E 27.80ft

CERTIFICATE FILED

21

TSBN R 25, 24 W

MC S. Shore Scraper Lake
1961 Itasca County Peliquin
Set County Mon. from which:

Elm 8" S22°W 14.65'

Elm 5" S52°E 89.40'

1970 ITASCA Co.

found a Co. Mon. and Bts

Elm S22W 14.65'

Elm S35E 54.30' ^{DEAD & STANDING} No Record

Established

Birch 16" S60W 18.09

Birch 14" S27E 53.35

Original Set wood Post 1973

Aspen 8" S7W 91.5 ^{5.94'} NO EVIDENCEW. Birch 6" S32E 28 lks 18.48 ^{EVIDENCE}

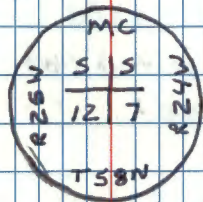
1917 ITASKA CO CRAIG

SET IRON MONUMENT 3" Post

Aspen 6" S28°W 40.2'

BIR. ST 6" S50°E 50.8

FEB 23 1987 RECOVERED by Rob MAIN
FOUND 2" DIAMETER RUSTED IRON PIPE WITH
3" CAP, STAMPED.



FOUND Bts FROM ITASKA CO

ELM S22W 14.65 CUT STUMP

ELM S35E 54.30' STANDING DEAD

BIRCH S60W 18.09'

BIRCH S27E 53.35'

TSBN R25, 24 W

MC N. Shore Scrapper Lake

1961 Itaska County Peliquin

Set MC County Monument from which

No trees Available

It can be found at N.W. Cor. of
Lake S. of Creek.

Original 1873 Marked 45" Tam. for Cor.

TAM. 12" N50°W 5 lks

TAM 5" N35°E 7 lks

1917 ITASKA CO CRAIG

SET IRON MONUMENT 24" Post

TAM 12" N87W 83.1 FT

24

T58, 59N R 25W

MC. E. BANK HUNTERS LAKE

ORIGINAL Set wood Post

W. Pine 10" N35°E 21.62

R. Pine 16" S36°E 32.11

1954. ITASCA County

Set MC. from which?

R. Pine 10" S22°15'E 56.00'

W. Birch 9" N01°45'E 63.62'

2

24

25

T58, 59 N R25W

MC West Side Hunters Lake

ORIGINAL 1873

Set wood Post

W. Birch 10" N4W 50kz

W. Birch 12" S65°W 63 11

1954 Itasca County

Set Mon. Spm which is

Balsam 3" N33°W 15.30'

Balsam 6 1/2" S39°W 21.35'

25

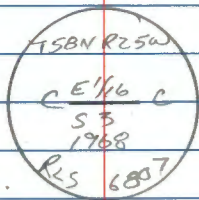
26

T 58N R 25W

CE 1/6 Sec 3

TAKEN FROM USFS CADASTRAL SURVEYS BOOK 5

10/68 OKORMAN

Set a 2" x 5' Long Teow Pipe
with 3" BRASS CAP STRIPED.

FROM WHICH:

W. Spruce 10" N51°E 41.93' ..

W. Spruce 3" S30W 41.95'

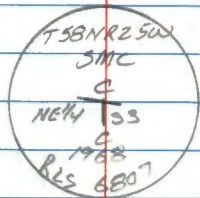
Aspen 8" N60°W 11.56'

Cedar Post 4x4 North 14.2' w/ 54.2, 54.4

SMC ON N-S E. OF NE 1/4 SEC 3

TAKEN FROM USFS (ALASKA) SURVEY BOOK 5

10/68 OKERMAN

Set A 2" X 6" IRON PIPE WITH A 3"
BRASS CAP STAMPED

2

From which 2

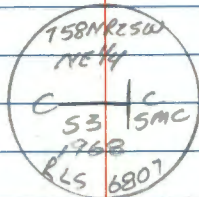
W. Pine	20"	S24W	14.9'
S. Maple	10"	S24E	42.1'
W. Pine	21"	N87E	10.5'
Cedar Post	4x4	South	18.9' w/54.2, 54.4

T58N R25W

SMC ON E-W $\frac{1}{2}$ OF NE $\frac{1}{4}$ SEC 3

TAKEN FROM USFS CADASTRAL SURVEY BOOK 5

10/68 OKERMAN

Set A 2" X 5' Long Iron Pipe with 1 3"
BRASS CAP STAMPED.

From which:

S. Maple 5" S8W 13.6'

S. Maple (TW) N65W 37.5'

S. Maple (clump) S62W 43.2'

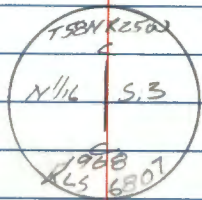
Cedar Post 4x4 West 12.1' W/54.2, 54.4

T58N R25W

CN 1/16 Sec. 3

10/68 OKERMAN

Taken from Industrial Society Book 5

Set a 2" x 5' Long Iron Pipe with a
3" Brass Cap Stump.

From which:

H. Maple 9" S73E 31.35'

H. Maple 6" S75W 22.50'

W. Pine 27" S5W 36.3'

Cedar Post 4x4 North 11.6' w/54-2

T58N R25W

1/4 Cor between Sec. 3 T58N & S34T59N R25W

Taken from USFS Cadastral Survey Book 5

10/68 OKERMAN

found 1 3/4" Iron pipe with 2 1/2" Aluminum
CAP MARKED

	T59N		
	1/4	S 34	R25W
	1/4	S 3	
	T58N		

From which:

Aspen	8"	N73W	13.5'	
J. Pine	5x9	S5W	94.5'	
W. Spruce	8"	S25W	68.8'	
Cedar Post	4x4	South		W/54-2

NE Cor. Sec. 13

Continued from page 14 this book

5/11/38 Notes from USFS form 874-9
by Seth Peterson. Found iron pipe
and post. Pd Pine stp "BT" 14",
N61°E, 34 kfs. Placed FSLP on
a 3" Birch, from which the corner
bears S5°E, 17 kfs (11.22')

2/26/40 Notes from U.S.F.S form 874-9 by
Arthur Johnson. Pd iron pipe & scribed
post and Pine stp. ("BT") N67°E,
34 kfs (22.44'). He notes that BT
does not correspond to original notes.
He records same FSLP as the 1938 entry
by Seth Peterson.

32
F-25 N $\frac{1}{16}$ SEC 12-7

4-21-87 R MAIN

SET 2 " X 44 " GALVANIZED STEEL
MONUMENT WITH 3" BRASS CAP AT APPROPRIATE
DISTANCE BETWEEN $\frac{1}{4}$ SEC 12-7 AND THE
SECTION CORNER OF SECTIONS 1-6-12-7.

MONUMENT IS 1.2 FT ABOVE GROUND. MONUMENT
ALSO HAS A PLASTIC BREAKAWAY BASE.

BRASS CAP STAMPED T 58N

N $\frac{1}{16}$

S12957

1987

R25W R24W

WSFS

BEARING TREES DOUBLE BIASED

SPRUCE 10" N33W 35.83' TO 16D NAXL

X ROCK 2.5' X 2.5' S1°E 33.78' TO X ON TOP OF ROCK

SPRUCE 7" N77E 67.11' TO 16D NAXL

8' STEEL SIGN POST 3.15' NORTH

8' STEEL SIGN POST 2.90' WEST

CORNER TO SECTIONS 19-24-25 & 30

ORIG. GOV'T. SURVEY 1873

ASPEN 10 N45W 33 LKS = 21.78'

W. PINE 10 N6E 15 LKS = 9.90'

FIR 8 S69E 29 LKS = 19.14'

ASPEN 10 S74W 34 LKS = 22.44'

EAST QUARTER CORNER TO SECTION 25

ORIG. GOVT. SURVEY 1873

SET WOOD POST

ASPEN 10 N.39W 17 Lks. = 11.22'

FIR 6 S89E 12 Lks. = 7.92'

CERTIFICATE FILED

END OF
BOOK