

U. S. Department of Agriculture
FOREST SERVICE

254 NATIONAL FOREST

CORNERS OF THE PUBLIC SURVEY

T. 150 N R. 28 W 5th Mer.

Section Corner common to Sections
26, 25, 25, and 26

Corner consists of a stone (not) in place
State condition Poor

Dimensions above ground 12" inches

Sketch grooves, letters, figures, or notches, on proper face or edge.

CARDINAL POSITION

DIAGONAL POSITION

--	--	--	--

N W S E

S 26	S 25	R 28	T 150 N
		S 36	S 25

NW SW SE NE

Mound of _____ is located _____

Pits are located _____

Sketch markings of Bearing Trees (or Rocks) in proper box and fill blanks below, giving bearings from Corner to Trees and Distances in Links.

S 36	S 35 R 28 W	T 150 N R 28 W S 25	
BT	BT	BT	

Species SPURGE SPURGE TAMARAC

Diameter STUMP STUMP STUMP

Bearing S 55° E S 74° W N 25° E

Distance 10 07 23

Do you believe this to be a genuine Land Office Corner? YES

If not, why? _____

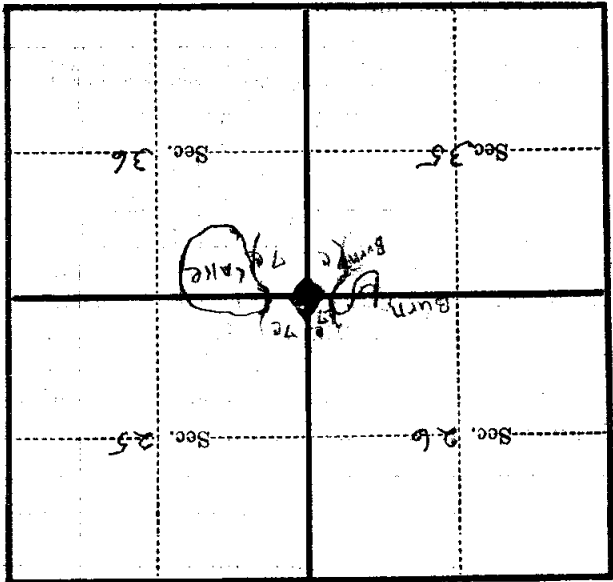
Alvanella L. ...
(Signature)

Dec. 20, 1934
(Date)

(Title)

Corner again.

Give any further facts which will aid in finding this
 ----- chains distant.
 ----- from which this Corner bears
 ----- side of
 ----- tree ----- inches diameter, on the
 ----- Metal Location Poster is on a



(Make sketch of topography near Corner)

T. 150 N. R. 2 & W. S. 78 Mer.

U. S. Department of Agriculture
FOREST SERVICE

121

Posted

Chippewa Acq. NATIONAL FOREST

CORNERS OF THE PUBLIC SURVEY

T. 150 N R. 28 W 5th Mer.

Section Corner common to Sections
25, 26, 35, and 36

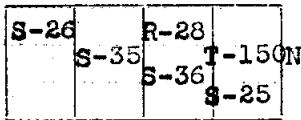

Corner consists of a Spruce post (not) in place
State condition Poor.

Dimensions above ground 12" inches

Sketch grooves, letters, figures, or notches, on proper face or edge.

CARDINAL POSITION

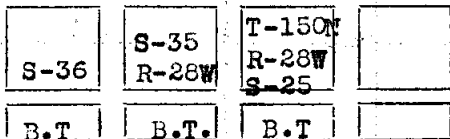
DIAGONAL POSITION



Mound of _____ is located _____

Pits are located _____

Sketch markings of Bearing Trees (or Rocks) in proper box and fill blanks below, giving bearings from Corner to Trees and Distances in Links.



Species Spruce Spruce Tamarack

Diameter Stump Stump Stump

Bearing S50°E S74°W N25°E

Distance 10 li. 7 li. 23 links

Do you believe this to be a genuine Land Office Corner? Yes.

If not, why? _____

Harrison Adams
(Signature)

12/20/34
(Date)

Asst. Leader, CCC
(Title)

V-21

.....

.....

.....

.....

.....

.....

.....

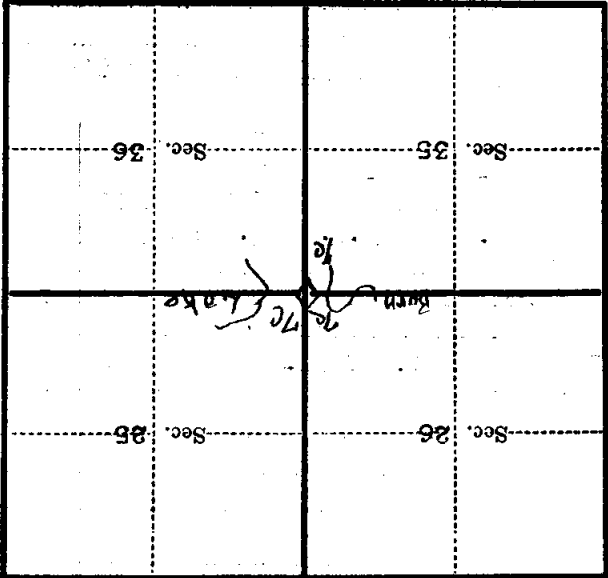
.....

.....

.....

Corner again.

Give any further facts which will aid in finding this
 chains distant.
 from which this Corner bears
 side of
 tree inches diameter, on the
 Metal Location Poster is on a None.



(Make sketch of topography near Corner)