

Form 874-9—Revised May, 1918
 U. S. Department of Agriculture
 FOREST SERVICE

RB

NATIONAL FOREST

CORNERS OF THE PUBLIC SURVEY

T. 149 R. 31 Mer.



Corner common to Sections
21, 22, 27, and 28

Corner consists of a oak stake in place
 State condition good

Dimensions above ground 4x4-24" inches
 Sketch grooves, letters, figures, or notches, on proper face or edge.

CARDINAL POSITION

DIAGONAL POSITION



Mound of _____ is located _____

Pits are located _____

Sketch markings of Bearing Trees (or Rocks) in proper box and fill blanks below, giving bearings from Corner to Trees and Distances in Links.

<u>T149</u> <u>131</u>			
<u>BT</u>	<u>BT</u>		

Species Balsam Balsam stump
 Diameter 14" 12"
 Bearing N55°E N52°W
 Distance 18' 36'

Do you believe this to be a genuine Land Office Corner? No

If not, why? County, VASUYAY.
Did not look for orig. B.T.s

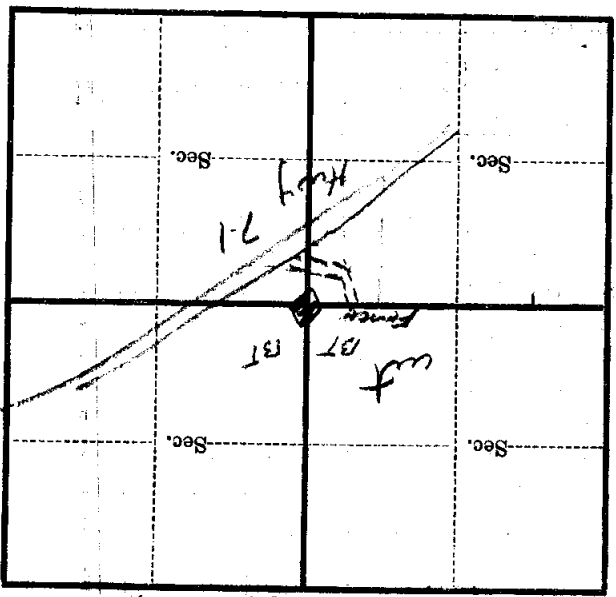
Ralph W. Schuchman
 (Signature)

2-13-48
 (Date)

D. F. B.
 (Title)

Corner again.
Scribed post MHD
5/4/69

Give any further facts which will aid in finding this
chains distant.
from which this Corner bears *NW*
side of
tree 1/2 inches diameter, on the *West*
Metal Location Poster is on a *1 1/2 in*



(Make sketch of topography near Corner)