

U. S. Department of Agriculture
FOREST SERVICE

N21
P. C. Head

Chippewa ACQ. NATIONAL FOREST

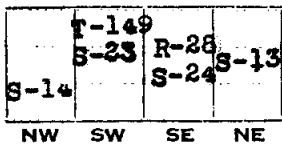
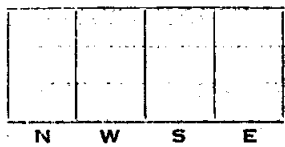
CORNERS OF THE PUBLIC SURVEY

T. 149 N. R. 28 W. 5th Mer.
Section

Corner common to Sections
14, 13, 23, and 24

Corner consists of a wood post (not) in place
(post was on ground)
State condition: rotted

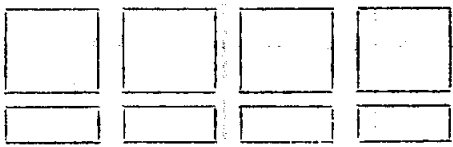
Dimensions above ground _____ inches
Sketch grooves, letters, figures, or notches, on proper face or edge.
CARDINAL POSITION DIAGONAL POSITION



Mound of _____ is located _____

Pits are located _____

Sketch markings of Bearing Trees (or Rocks) in proper box and fill blanks below, giving bearings from Corner to Trees and Distances in Links.



Species _____
Diameter _____
Bearing _____
Distance _____

Do you believe this to be a genuine Land Office Corner? **No**

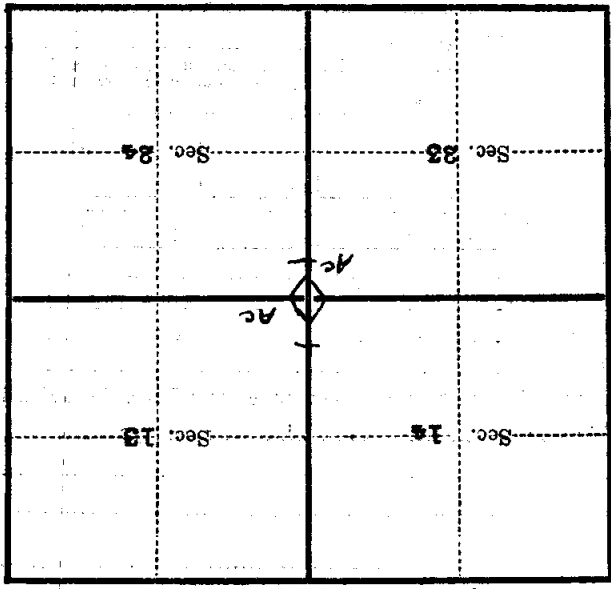
If not, why? **No B. T.'s present.**

Harrison Adams
(Signature)

Asst. Leader
(Title)

12/4/34
(Date)

(Make sketch of topography near Corner)



Metal Location Poster is on a

tree..... inches diameter, on the

side of

from which this Corner bears

..... chains distant.

Give any further facts which will aid in finding this

Corner again.