

U. S. Department of Agriculture
FOREST SERVICE

A21

Chippewa NATIONAL FOREST

CORNERS OF THE PUBLIC SURVEY

T. 149 N R. 27 W 5th Mer.

Section Corner common to Sections
35, 36, 2, and 1

Corner consists of a Spruce post (not) in place

State condition Fair

Dimensions above ground 30 inches

Sketch grooves, letters, figures, or notches, on proper face or edge.

CARDINAL POSITION

DIAGONAL POSITION

--	--	--	--

S	S	S	S
35	2	1	36

N W S E

NW SW SE NE

Mound of _____ is located _____

Pits are located _____

Sketch markings of Bearing Trees (or Rocks) in proper box and fill blanks below, giving bearings from Corner to Trees and Distances in Links.

S 36		S 35	T
---------	--	---------	---

B. T.		B. T.	
-------	--	-------	--

Species Spruce Spruce Spruce

Diameter 8" 5.5" 8"

Bearing N40°W N30°E S52°W

Distance 48 li. 60 li. 85 links

Do you believe this to be a genuine Land Office Corner? Yes

If not, why? _____

H. Adams
(Signature)

7/16/34
(Date)

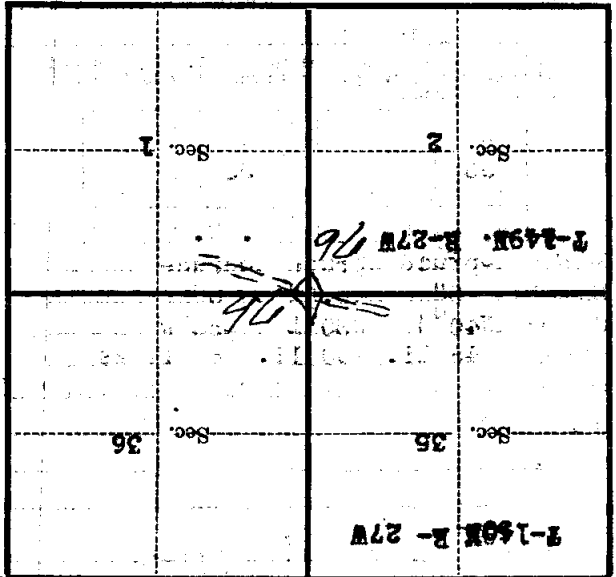
Asst. Leader ecc
(Title)

A-21

.....
.....
.....
.....
.....
.....
.....
.....
.....
.....

Corner again.

Give any further facts which will aid in finding this
chains distant.
from which this Corner bears
side of
tree inches diameter, on the
Metal Location Poster is on a



(Make sketch of topography near Corner)

T 149R R 27W
5th Mer
A-21

U. S. Department of Agriculture

FOREST SERVICE

A-21

CHIPPewa NATIONAL FOREST

CORNERS OF THE PUBLIC SURVEY

T. ^{7150 N} 149 N R. 27 W 5TH Mer.

SECTION

Corner common to Sections

35, 36, 2, and 1

Corner consists of a 5 PRUCE (not) in place

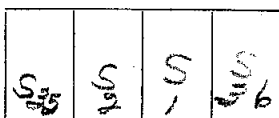
State condition FAIR

Dimensions above ground 30 inches

Sketch grooves, letters, figures, or notches, on proper face or edge.

CARDINAL POSITION

DIAGONAL POSITION



Mound of _____ is located _____

Pits are located _____

Sketch markings of Bearing Trees (or Rocks) in proper box and fill blanks below, giving bearings from Corner to Trees and Distances in Links.



Species SPRUCE SPRUCE SPRUCE

Diameter 8" 5.5" 8"

Bearing N40W N30E S52W

Distance 45 LINKS 60 LINKS 85 LINKS

Do you believe this to be a genuine Land Office Corner? Yes

If not, why? _____

Harrison Adams (Signature)

7/16/34 (Date)

CCO DIST. Leader (Title)

A-21

Corner again.

Give any further facts which will aid in finding this

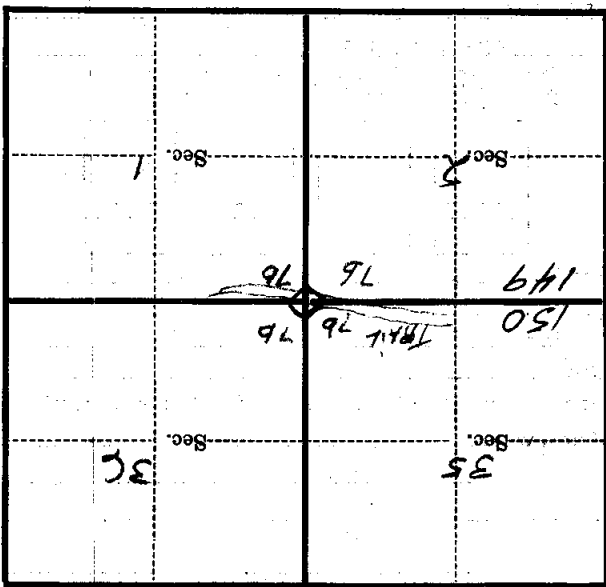
chains distant.

from which this Corner bears

side of

tree inches diameter, on the

Metal Location Poster is on a



(Make sketch of topography near Corner)

T. 150N R. 27W 5TH Mer.