

Form 874-9—Revised May, 1918
 U. S. Department of Agriculture
 FOREST SERVICE

C13
P

Chippewa NATIONAL FOREST
 CORNERS OF THE PUBLIC SURVEY

T. 149N R. 26W 5th Mer.
Quarter Corner common to Sections

-----, -----, 3, and 4

Corner consists of a 1 Oak Post (not) in place

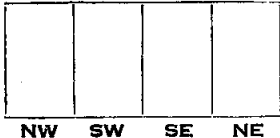

State condition Good

Dimensions above ground 30 inches

Sketch grooves, letters, figures, or notches, on proper face or edge.

CARDINAL POSITION

DIAGONAL POSITION



Mound of ----- is located -----

----- Pits are located -----

Sketch markings of Bearing Trees (or Rocks) in proper box and fill blanks below, giving bearings from Corner to Trees and Distances in Links.

Orig BT	MKM 1/4 3	Placed Poster	Orig BT Barntout
	BT		

Species N Pine J Pine N Pine N Pine

Diameter 18" 10" 10" 12"

Bearing N55°E N50°E N33°W S39°W

Distance 15 8 15 6

Do you believe this to be a genuine Land Office Corner? yes

If not, why? -----

----- J A Gjelhaug -----

(Signature)

10/2/35
 (Date)

Jr. Civil Engr
 (Title)

Corner again.

Give any further facts which will aid in finding this

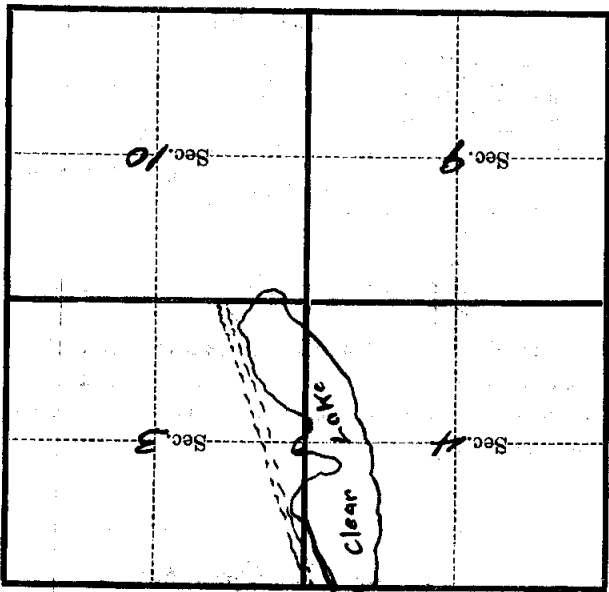
0.15 chains distant.

From which this Corner bears 533.E

side of Tree

tree 10 inches diameter, on the SE

Metal Location Poster is on a N Pine



(Make sketch of topography near Corner)

T. 149 N. R. 26 W. S. 74 Mer.