

Form 874-9—Revised May, 1918
U. S. Department of Agriculture
FOREST SERVICE

N-1

CHIPPEWA NATIONAL FOREST

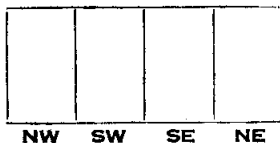

CORNERS OF THE PUBLIC SURVEY

T. 149 N. R. 25 & 26 W. 5TH Mer.
SEC. Corner common to Sections

18, 19, 20, and 24

Corner consists of a CEDAR (set by not) in place
State condition NE IV (old G.L.O. notes)


Dimensions above ground 4 X 4 X 36" inches
Sketch grooves, letters, figures, or notches, on proper face or edge.
CARDINAL POSITION DIAGONAL POSITION



Mound of _____ is located _____

Pits are located _____

Sketch markings of Bearing Trees (or Rocks) in proper box and fill blanks below, giving bearings from Corner to Trees and Distances in Links.



Species TAM (Creadsnag) TAM
Diameter 7" 10"
Bearing S 6° W N 23° W
Distance 131 K 281 K

Do you believe this to be a genuine Land Office Corner? _____

If not, why? _____

Found 7-30-69

197/71

H. C. Norman

(Signature)

Nov. 22 1935
(Date)

J. Forester
(Title)

Corner again.

Give any further facts which will aid in finding this

0.11 chains distant.

from which this Corner bears S 35° E

side of TREE

tree 5 inches diameter, on the SE

Metal Location Poster is on a Cedar

	19	24	
	Sec.	Sec.	
	18	13	
	Sec.	Sec.	

(Make sketch of topography near Corner)

T. 149 N. R. 25 X 26 5TH Mer. N-1