

Form 874-9—Revised May, 1918  
U. S. Department of Agriculture  
FOREST SERVICE

T-6  
T-6

Chippewa NATIONAL FOREST

CORNERS OF THE PUBLIC SURVEY

T. 148 N. R. 31 W. 5th Mer.

1/16

Corner common to Sections

29, and

Corner consists of a Spruce stake (not in place)


State condition Poor

Dimensions above ground 30 inches


Sketch grooves, letters, figures, or notches, on proper face or edge.

CARDINAL POSITION

DIAGONAL POSITION



N W S E



NW SW SE NE

Mound of \_\_\_\_\_ is located \_\_\_\_\_

Pits are located \_\_\_\_\_

Sketch markings of Bearing Trees (or Rocks) in proper box and fill blanks below, giving bearings from Corner to Trees and Distances in Links.



BT

BT

Species Cedar Tamarack

Diameter 6" 4"

Bearing N. 20° W. S. 10° E.

Distance .3 ch. .6 ch.

Do you believe this to be a genuine Land Office Corner? \_\_\_\_\_

If not, why? \_\_\_\_\_

T. Fairbanks

T. Fairbanks

(Signature)

Enrollee

(Title)

3/27/38

(Date)

Have placed new stake by old one.

Take shore 2 chains East of corner.

Corner again.

Give any further facts which will aid in finding this

chains distant.

from which this Corner bears

side of

tree 6 inches diameter, on the

Metal Location Poster is on a Cedar tree

	Sec.		Sec.
	Sec.	30	Sec.

(Make sketch of topography near Corner)

T. 146 N., R. 31 W., S. 16 T-6 Mer.

Form 874-9—Revised May, 1918  
U. S. Department of Agriculture  
FOREST SERVICE

T-1e  
T-6

Chippewa NATIONAL FOREST

CORNERS OF THE PUBLIC SURVEY

T. 148 N. R. 31 W. 5th Mer.

1/16 Corner common to Sections  
29, and

Corner consists of a Spruce stake (not) in place  
State condition Poor

Dimensions above ground 30 inches

Sketch grooves, letters, figures, or notches, on proper face or edge.

CARDINAL POSITION

DIAGONAL POSITION

		1/16	
N	W	S	E

NW	SW	SE	NE

Mound of is located

Pits are located

Sketch markings of Bearing Trees (or Rocks) in proper box and fill blanks below, giving bearings from Corner to Trees and Distances in Links.

1/16			1/16
BT			BT

Species Cedar Tamarack

Diameter 6" 4"

Bearing N. 20° W. S. 10° E.

Distance .3 ch. .6 ch.

Do you believe this to be a genuine Land Office Corner?

If not, why?

T. Fairbanks

T. Fairbanks  
(Signature)

Enrollee  
(Title)

3/27/35

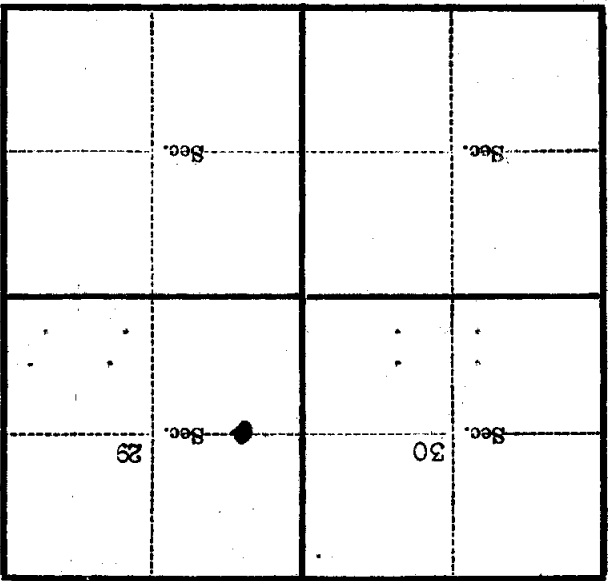
(Date)

Corner again.  
Lake shore. 2 chains East of corner.  
Have placed new stake by old one.

Give any further facts which will aid in finding this  
chains distant.

3  
from which this Corner bears  
side of tree

6 inches diameter, on the SE  
Metal Location Poster is on a Cedar tree



(Make sketch of topography near Corner)