

Form 874-9—Revised May, 1918
U. S. Department of Agriculture
FOREST SERVICE

U-5
U-5

Chippewa NATIONAL FOREST

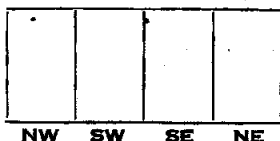
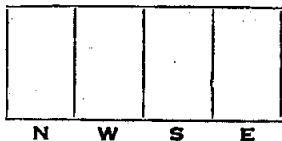
CORNERS OF THE PUBLIC SURVEY

T. 148 N. R. 31 W. 5th Mer.
1/16

Corner common to Sections
30, and 29

Corner consists of a Cedar Stake (not) in place
State condition Good

Dimensions above ground 24 x 2 x 3 inches
Sketch grooves, letters, figures, or notches, on proper face or edge.
CARDINAL POSITION DIAGONAL POSITION



Mound of _____ is located _____

Pits are located _____

Sketch markings of Bearing Trees (or Rocks) in proper box and fill blanks below, giving bearings from Corner to Trees and Distances in Links.

			1/16
			BT

Species Cedar
Diameter 5"
Bearing S. 10" W.
Distance .20 ch.

Do you believe this to be a genuine Land Office Corner? Yes
If not, why? _____

Ted Fairbanks

Ted Fairbanks

(Signature)

Enrollee

(Title)

3/24/38

(Date)

Blazed line North & South

Corner again.

Give any further facts which will aid in finding this

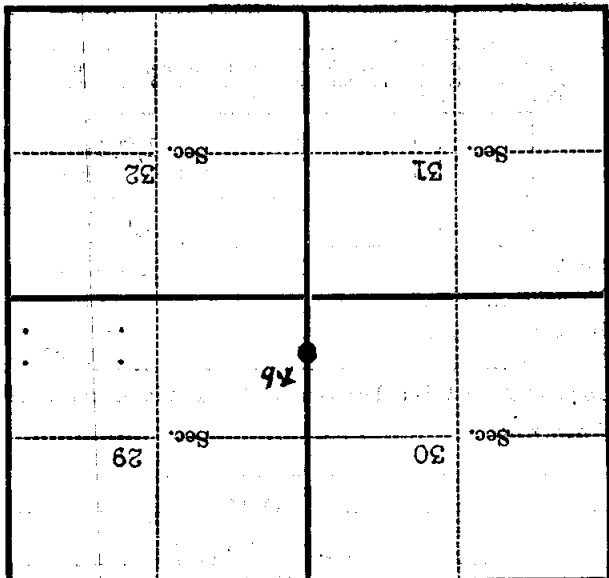
chains distant.

from which this Corner bears S. 10° W.

side of Tree

tree 5 inches diameter, on the South

Metal Location Poster is on a Cedar



(Make sketch of topography near Corner)

T. 148 N., R. 31 W., 5th

11-5
M. 11-5