

C-9

Form 874-9—Revised May, 1918

U. S. Department of Agriculture
FOREST SERVICE

Chippewa NATIONAL FOREST

CORNERS OF THE PUBLIC SURVEY

T. 148 R. 30 522 Mer.

44 Corner common to Sections
4, and 5

Corner consists of a (not) in place
State condition

Dimensions above ground inches

Sketch grooves, letters, figures, or notches, on proper face or edge.

CARDINAL POSITION

DIAGONAL POSITION

--	--	--	--

--	--	--	--

N W S E

NW SW SE NE

Mound of is located

Pits are located

Sketch markings of Bearing Trees (or Rocks) in proper box and fill blanks below, giving bearings from Corner to Trees and Distances in Links.

1/45	1/45	1/45	
------	------	------	--

BT	BT	BT	
----	----	----	--

Species Cedar Spruce Cedar
 Diameter 10" 10" 8"
 Bearing S. 15 W. N. 10 W. S. 20 E.
 Distance 20 ch. 19 ch. 31 ch.

Do you believe this to be a genuine Land Office Corner? *ye*
If not, why?

Trumpley
(Signature)

10/23/34
(Date)

(Title) C-9

Metal Location Poster is on a tree inches diameter, on the side of from which this Corner bears chains distant.

Give any further facts which will aid in finding this Corner again.

	Sec.			
	Sec.			
	Sec.			
	Sec.			

(Make sketch of topography near Corner)

T. 148 R. 30 Mer. C-9

U. S. Department of Agriculture
FOREST SERVICE

Chippewa NATIONAL FOREST

CORNERS OF THE PUBLIC SURVEY

T. 148 R. 30 5th Mer.

Quarter Corner common to Sections
4, and 5


Corner consists of an iron pipe (not) in place
State condition good

Dimensions above ground 1 1/4" x 1 1/4" inches


Sketch grooves, letters, figures, or notches, on proper face or edge.

CARDINAL POSITION

DIAGONAL POSITION



N W S E

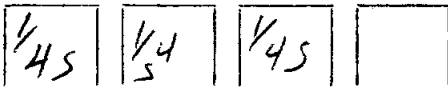


NW SW SE NE

Mound of is located

Pits are located

Sketch markings of Bearing Trees (or Rocks) in proper box and fill blanks below, giving bearings from Corner to Trees and Distances in Links.



Species Cedar Spruce Cedar

Diameter 10" 10" 8"

Bearing S15°W N10°W S20°E

Distance 20 ch. 19 ch. 31 ch.

Do you believe this to be a genuine Land Office Corner? Yes

If not, why?

M. J. Murphy
(Signature)

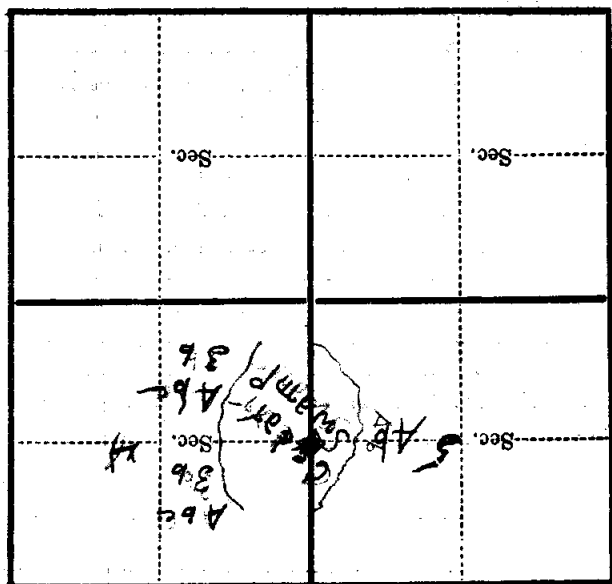
10-23-34
(Date)

(Title) C-9

logging road running S E + NW
just E west of corner of corner
on N. side of road. 2 B.T.S.
on E side of road. Logging
down with man-made traps.

Corner again.

Metal Location Poster is on a
tree inches diameter, on the
side of
from which this Corner bears
..... chains distant.
Give any further facts which will aid in finding this



(Make sketch of topography near Corner)