Form 874-9—Revised May, 1918

U. S. Department of Agriculture

FOREST SERVICE

J23

Posted

Chippewa NATIONAL FOREST

CORNERS OF THE PUBLIC SURVEY

T. 148N R. 28W 5th Mer.

Quarter Corner common to Sections

, , 12, and 13

Corner consists of a Iron Pipe (not) in place

State condition Covered up

Dimensions above ground inches

Sketch grooves, letters, figures, or notches, on proper face or edge.

CARDINAL POSITION				DIAGONAL POSITION			
N	W	S	E	NW	SW	SE	NE

Mound of is located

Pits are located

Sketch markings of Bearing Trees (or Rocks) in proper box and fill blanks below, giving bearings from Corner to Trees and Distances in Links.

---	1/4 S 13		
B.T	B.T.		

Species W. Pine Cedar

Diameter Stump 8"

Bearing N 40°E S 54°W

Distance 0.99 ch. 0.96 chains.

Do you believe this to be a genuine Land Office Corner? Yes ?

If not, why?

A. H. Sager
(Signature)

4/15/35 (Date) Chief of party. (Title)

8—7394

J-23

T. 148N R. 28W 5th Mer.

(Make sketch of topography near Corner)



Metal Location Poster is on a Fence Post

tree ..... inches diameter, on the West

side of post

from which this Corner bears West

0.27 chains distant.

Give any further facts which will aid in finding this Corner again.

There is a fence corner 27 links East of the corner found.

Form 874-9—Revised May, 1918

U. S. Department of Agriculture

FOREST SERVICE

J-23

Chippewa NATIONAL FOREST

CORNERS OF THE PUBLIC SURVEY

T. 148N R. 28W 5th Mer.

1/4 Corner common to Sections

, , 12, and 13

Corner consists of a Iron Pipe ~~(not)~~ in place

State condition Covered up

Dimensions above ground ____ inches

Sketch grooves, letters, figures, or notches, on proper face or edge.

CARDINAL POSITION				DIAGONAL POSITION			
N	W	S	E	NW	SW	SE	NE

Mound of ____ is located ____

____ Pits are located ____

Sketch markings of Bearing Trees (or Rocks) in proper box and fill blanks below, giving bearings from Corner to Trees and Distances in Links.

	1/4		
	513		
BT	BT		

Species	White Cedar		
Diameter	Stump 8"		
Bearing	N40°E	S54°W	
Distance	99	96	

Do you believe this to be a genuine Land Office Corner? yes

If not, why? ____

4/15/35 (Signature) ____

(Date) (Title)

8—7394

57

T. 148 N R. 28 W 5-th Mer.

(Make sketch of topography near Corner)

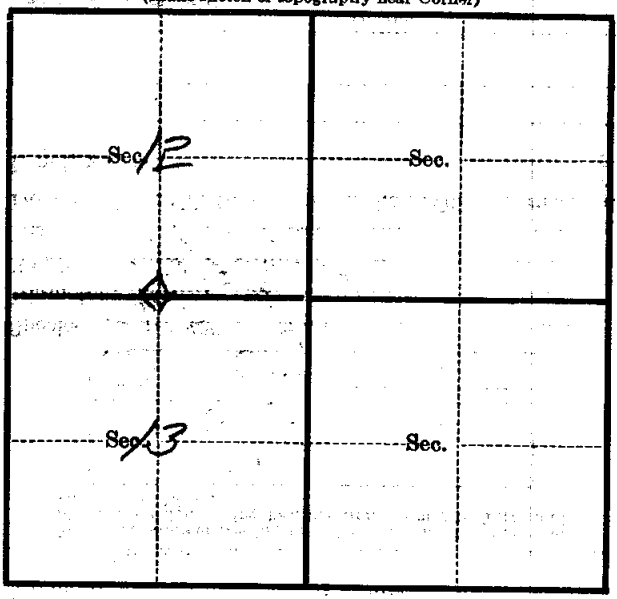

Metal Location Poster is on a .....

tree ..... inches diameter, on the .....

side of .....

from which this Corner bears .....

..... chains distant.

Give any further facts which will aid in finding this Corner again.

.....

.....

.....

.....

.....

.....

.....

.....

.....

Form 874-9—Revised May, 1918

U. S. Department of Agriculture

FOREST SERVICE

J-23

Chippewa NATIONAL FOREST

CORNERS OF THE PUBLIC SURVEY

T. 148N R. 28W 5th Mer.

1/4 Corner common to Sections

, , 12, and 13

Corner consists of a Iron Pipe ~~(not)~~ in place

State condition Covered up

Dimensions above ground ____ inches

Sketch grooves, letters, figures, or notches, on proper face or edge.

CARDINAL POSITION				DIAGONAL POSITION			
N	W	S	E	NW	SW	SE	NE

Mound of ____ is located ____

____ Pits are located ____

Sketch markings of Bearing Trees (or Rocks) in proper box and fill blanks below, giving bearings from Corner to Trees and Distances in Links.

	1/4 513		
BT	BT		

Species White Cedar

Diameter Stump 8"

Bearing N40 E 5 4 N

Distance 99 96

Do you believe this to be a genuine Land Office Corner? yes

If not, why?

(Signature)

4/15/35 (Date)

(Title)

8—7394

51

T. 148 N R. 28 W 5th Mer.

(Make sketch of topography near Corner)



Metal Location Poster is on a .....

tree ..... inches diameter, on the .....

side of .....

from which this Corner bears .....

..... chains distant.

Give any further facts which will aid in finding this Corner again.

.....

.....

.....

.....

.....

.....

.....

.....

.....

Form 874-9—Revised May, 1918

U. S. Department of Agriculture

FOREST SERVICE

J-23

Chippewa Nat'l NATIONAL FOREST

CORNERS OF THE PUBLIC SURVEY

T. 148 N R. 28 W 5 TH Mer.

1/4 Corner common to Sections 12, 13, , and

Corner consists of a Iron PIPE (~~not~~) in place

State condition covered up

Dimensions above ground inches

Sketch grooves, letters, figures, or notches, on proper face or edge.

CARDINAL POSITION				DIAGONAL POSITION			
N	W	S	E	NW	SW	SE	NE

Mound of is located

Pits are located

Sketch markings of Bearing Trees (or Rocks) in proper box and fill blanks below, giving bearings from Corner to Trees and Distances in Links.

	1/4 S13		
BT	BT		

Species	W. Pine	Cedar		
Diameter	Stump	8"		
Bearing	N 1/2 E	S 50° W		
Distance	99 links	96 links		

Do you believe this to be a genuine Land Office Corner? Yes

If not, why?

A. H. Cooper (Signature)

4/15/[illegible] (Date) Chief of Party (Title)

8—7394

51

T. 14 S N R. 28 W 5TH Mer.

(Make sketch of topography near Corner)

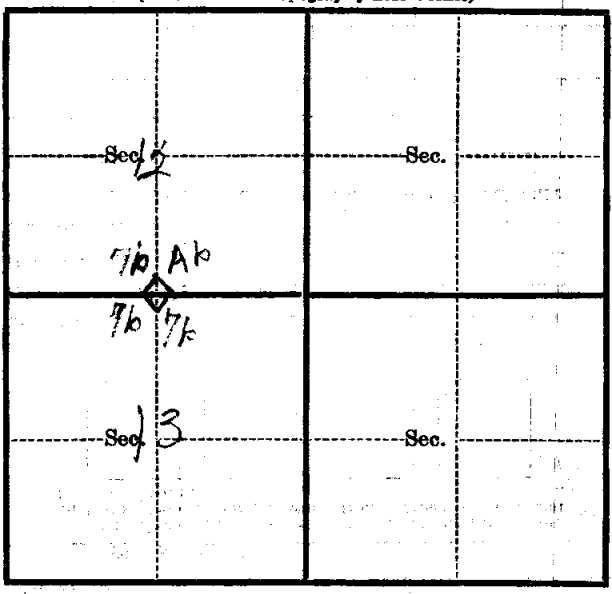

Metal Location Poster is on a FENCE POST

tree ..... inches diameter, on the WEST

side of POST

from which this Corner bears WEST

27 LINKS ~~chains~~ distant.

Give any further facts which will aid in finding this Corner again.

This is a fence corner
27 LINKS EAST of corner

U. S. GOVERNMENT PRINTING OFFICE: 1930 8—7394