

Form 874-9—Revised May, 1918
U. S. Department of Agriculture
FOREST SERVICE

W5

NATIONAL FOREST

CORNERS OF THE PUBLIC SURVEY

T. 148 R. 25 Mer.

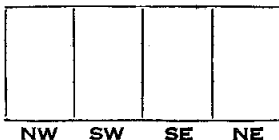
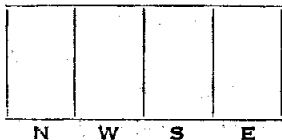
North 76 Corner common to Sections
31, and 32

Corner consists of scribed post in place
State condition poor - down

Dimensions above ground _____ inches
Sketch grooves, letters, figures, or notches, on proper face or edge.

CARDINAL POSITION


DIAGONAL POSITION



Mound of _____ is located _____

Pits are located _____

Sketch markings of Bearing Trees (or Rocks) in proper box and fill blanks below, giving bearings from Corner to Trees and Distances in Links.



Species Tam Tam - Tag
Diameter 10" 10"
Bearing N40W N
Distance 23 Ms 60 Ms

Do you believe this to be a genuine Land Office Corner? _____

If not, why? No

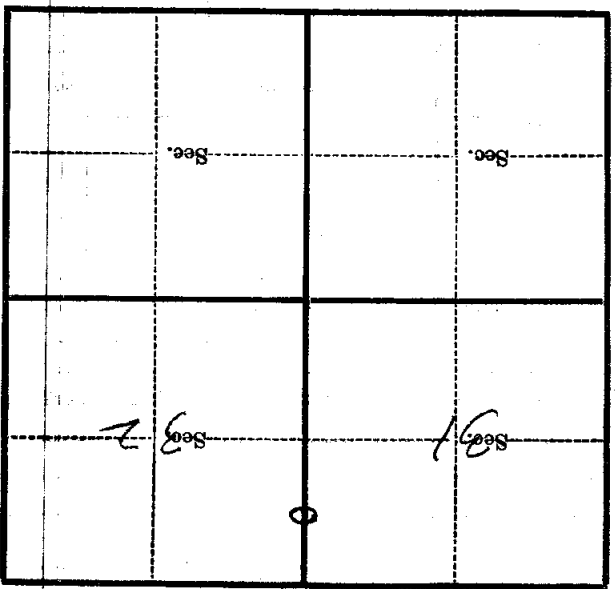
R. P. Christopher
(Signature)

(Date)

D. F. R.
(Title)

Corner again.
In 18 E-W road
right at way.
In sp + fan shape.

Metal Location Poster is on a *Town BT*
tree inches diameter, on the
side of
from which this Corner bears
chains distant.
Give any further facts which will aid in finding this



(Make sketch of topography near Corner)