

Form 874-9—Revised May, 1918
U. S. Department of Agriculture
FOREST SERVICE

28

NATIONAL FOREST

CORNERS OF THE PUBLIC SURVEY

T. 147 R. 30 5 Mer.

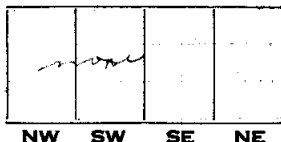
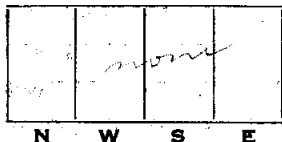
One sixteenth Corner common to Sections
12, _____, _____, and _____

Corner consists of a iron pipe with sign (not) in place
State condition good

Dimensions above ground 3 6 inches
Sketch grooves, letters, figures, or notches, on proper face or edge.

CARDINAL POSITION

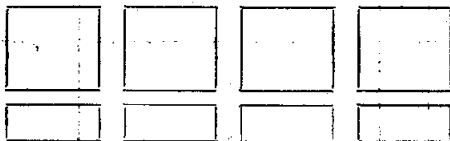
DIAGONAL POSITION



Mound of _____ is located _____

Pits are located _____

Sketch markings of Bearing Trees (or Rocks) in proper box and fill blanks below, giving bearings from Corner to Trees and Distances in Links.



Species none
Diameter _____
Bearing _____
Distance _____

Do you believe this to be a genuine Land Office Corner? yes

If not, why? _____

Harvey Haralson
(Signature)

11/15/34
(Date)

Surveyor
(Title)

*Corner on N.W. corner of Sec. 10
 Township 2 N. Range 10 W.*

Corner again.
 Give any further facts which will aid in finding this
 chains distant.
 from which this Corner bears
 side of
 tree inches diameter, on the
 Metal Location Poster is on a

<p>----- ----- ----- ----- ----- ----- ----- -----</p>	<p>----- ----- ----- ----- ----- ----- ----- -----</p>	<p>----- ----- ----- ----- ----- ----- ----- -----</p>	<p>----- ----- ----- ----- ----- ----- ----- -----</p>
<p>----- ----- ----- ----- ----- ----- ----- -----</p>	<p>----- ----- ----- ----- ----- ----- ----- -----</p>	<p>----- ----- ----- ----- ----- ----- ----- -----</p>	<p>----- ----- ----- ----- ----- ----- ----- -----</p>

(Make sketch of topography near Corner)