

U. S. DEPARTMENT OF AGRICULTURE  
FOREST SERVICE

*Posted X 21*

*Chippewa* NATIONAL FOREST

CORNERS OF THE PUBLIC SURVEY

T. *147 N* R. *29 W* *5<sup>th</sup> P* Mer.

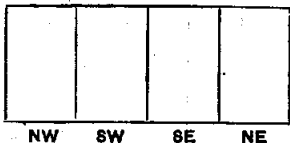
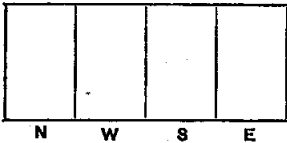
*4* Corner common to Sections *35*, and *36*

Corner consists of a *no corner* (not) in place  
State condition \_\_\_\_\_

Dimensions above ground \_\_\_\_\_ inches.  
Sketch grooves, letters, figures, or notches, on proper face or edge.

CARDINAL POSITION

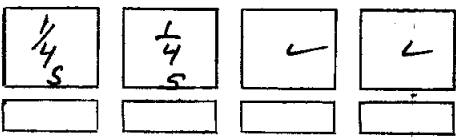
DIAGONAL POSITION



Mound of \_\_\_\_\_ is located \_\_\_\_\_

Pits are located \_\_\_\_\_

Sketch markings of Bearing Trees (or Rocks) in proper box and fill blanks below, giving bearings from Corner to Trees and Distances in Links.



Species	<i>NP</i>	<i>NP</i>		
Diameter	<i>15"</i>	<i>22"</i>		
Bearing	<i>N45W</i>	<i>S85E</i>		
Distance	<i>30ft</i>	<i>40ft</i>		

Do you believe this to be a genuine Land Office Corner? *Yes*

If not, why? *Seem to be both orig B.T's no trace of actual corner.*

*H. Hoppenis*  
Signature.

*2-11/29*  
Date.

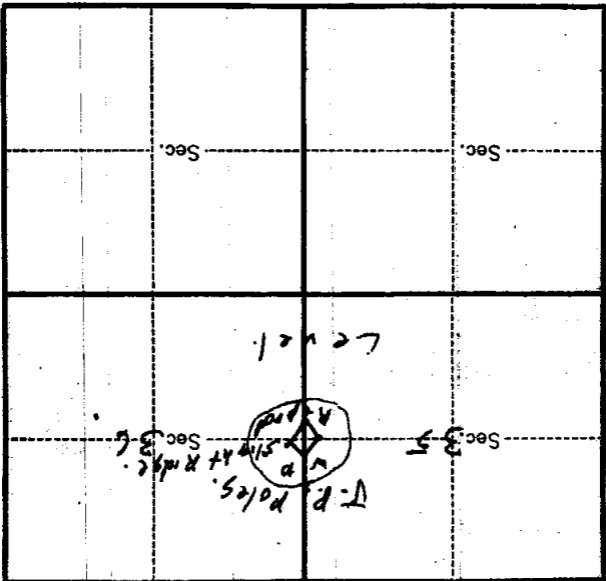
*73*  
Title *✓*

T. 147N R. 29W S. 1 P. Mer.

X-21

(Make sketch of topography near Corner.)

8-3057



Metal Location Poster is on a

tree 2" inches diameter, on the

side of hill

from which this Corner bears

12 feet chains distant.

Give any further facts which will aid in finding this

Corner again.

Corner in small patch

of W.P. Railroad in top of

small ridge - summit of

old virgin pine standing in

large area of jack pine

patch. One or more all found