

Form 874-9—Revised May, 1918
U. S. Department of Agriculture
FOREST SERVICE

E13
Posted

...Chippewa... NATIONAL FOREST
CORNERS OF THE PUBLIC SURVEY

T. 147 N. R. 28 W. Mer.

Section 3, 4, 9, and 10 Corner common to Sections
3, 4, 9, and 10

Corner consists of a yellow poster or w. cedar (not) in place
State condition Good

Dimensions above ground 4" D.B.H. inches

Sketch grooves, letters, figures, or notches, on proper face or edge.

CARDINAL POSITION

DIAGONAL POSITION

--	--	--	--

N W S E

--	--	--	--

NW SW SE NE

Mound of _____ is located _____

Pits are located _____

Sketch markings of Bearing Trees (or Rocks) in proper box and fill blanks below, giving bearings from Corner to Trees and Distances in Links.

Species No witness trees

Diameter _____

Bearing _____

Distance _____

Do you believe this to be a genuine Land Office Corner? No

If not, why? No witness trees found, the only sign of a corner being the yellow poster.

W. Banks
(Signature)

9/17/34
(Date)

T. E.
(Title)

.....
.....
.....
.....
.....
.....

located in 46 type.

Corner again.

Give any further facts which will aid in finding this


..... chains distant.

..... from which this Corner bears

..... side of

..... tree *4* inches diameter, on the

..... Metal Location Poster is on a *white cedar*



(Make sketch of topography near Corner)

T. 121N. R. 28W. Mer.

U. S. DEPARTMENT OF AGRICULTURE
FOREST SERVICE

Posted

Chippewa NATIONAL FOREST

CORNERS OF THE PUBLIC SURVEY

T. 147 R. 28W 5th Mer.

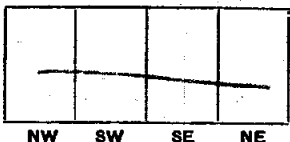
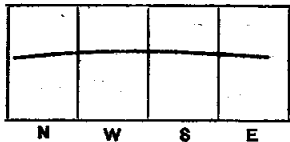
3, 4, 9/10 Corner common to Sections
_____, _____, _____, and _____

Corner consists of a not found (not) in place
State condition _____

Dimensions above ground _____ inches.
Sketch grooves, letters, figures, or notches, on proper face or edge.

CARDINAL POSITION

DIAGONAL POSITION



Mound of _____ is located _____

Pits are located _____

Sketch markings of Bearing Trees (or Rocks) in proper box and fill blanks below, giving bearings from Corner to Trees and Distances in Links.

Species _____
 Diameter _____
 Bearing _____
 Distance _____

Do you believe this to be a genuine Land Office Corner? _____

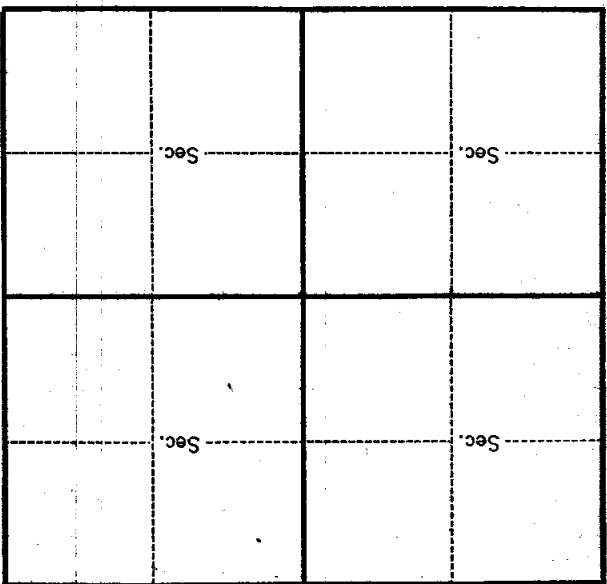
If not, why? Doubtful marked
as corner by previous party
in 1925

Geo Piker
Signature.
Land Ranger
Title.

Nov. 19, 1928
Date.

(Make sketch of topography near corner.)

T. 147 N. R. 28 W. 5th Mer. E-13



Metal Location Poster is on a

White Cedar

5 inches diameter, on the

SE

side of

The cedar

from which this Corner bears

SE

7 ft.

shows distant

Give any further facts which will aid in finding this

Corner again.

6th. Corner not found.

Section lines cross here.

found monkey foot on 10" paper

and 4" cedar tree

3/4 word and labeled

4/3
9/10