

U. S. DEPARTMENT OF AGRICULTURE

FOREST SERVICE

8-1-28
A9

chip

NATIONAL FOREST

CORNERS OF THE PUBLIC SURVEY

T. ¹⁴⁸*147* N. R. *28 W* Mer.

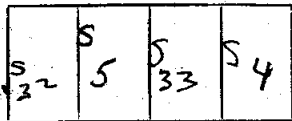
See Corner common to Sections
4, *5*, *32*, and *33*

Corner consists of a *square stake* (not) in place
State condition *Fair Properly marked*

Dimensions above ground *40* inches.
Sketch grooves, letters, figures, or notches, on proper face or edge.

CARDINAL POSITION

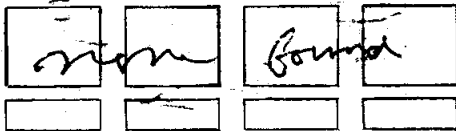
DIAGONAL POSITION



Mound of _____ is located _____

Pits are located _____

Sketch markings of Bearing Trees (or Rocks) in proper box and fill blanks below, giving bearings from Corner to Trees and Distances in Links.



Species _____

Diameter _____

Bearing _____

Distance _____

Do you believe this to be a genuine Land Office Corner? *No*

If not, why? *Mr. BTs. Post. written about 5 years ago when logging job on*

CPB tott

Signature

FR

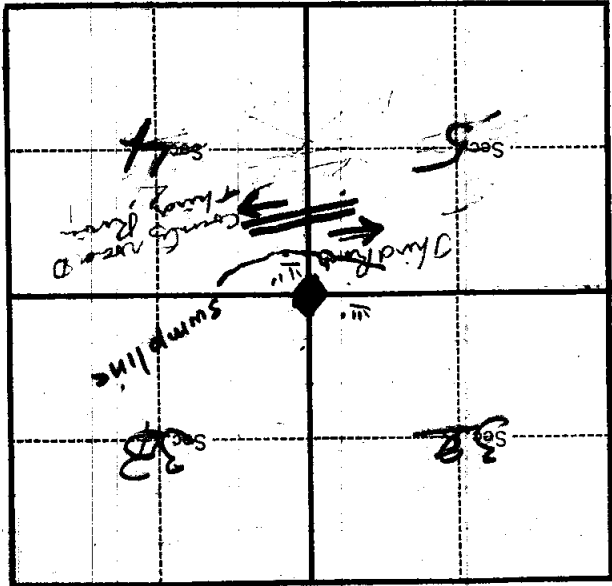
10-20-28

Date.

Title.

T. 148 N R. 28 W S Mer.

8-2027 (Make sketch of topography near corner.)



Metal Location Poster is on a stump tree 6" inches diameter, on the N side of the corner from which the corner bears chains distant.

Give any further facts which will aid in finding this

Corner again.

2 on adjacent corner of
 large stump found 4
 feet from center of
 stump about 5' high. S 6
 feet from