

U. S. Department of Agriculture

FOREST SERVICE

Chippewa NATIONAL FOREST

U-V-17

CORNERS OF THE PUBLIC SURVEY

T. 147 N. - R. 27 W. 5th Mer.

Meander Corner common to Sections 27, and 26

Corner consists of a Brass cap (not) in place


State condition

Dimensions above ground inches


Sketch grooves, letters, figures, or notches, on proper face or edge.

CARDINAL POSITION

DIAGONAL POSITION



N W S E

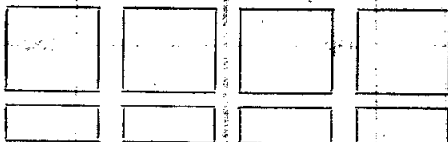


NW SW SE NE

Mound of is located

Pits are located

Sketch markings of Bearing Trees (or Rocks) in proper box and fill blanks below, giving bearings from Corner to Trees and Distances in Links.



Species

Diameter

Bearing

Distance

Do you believe this to be a genuine Land Office Corner? Yes

If not, why?

J. J. [Signature]

(Signature)

J. J. [Signature]

(Title)

June 1, 1921 (Date)

1016

