Form 874-O—Revised May, 1912

# U. S. Department of Agriculture

FOREST SERVICE

V-9

CHIPPEWA NATIONAL FOREST

## CORNERS OF THE PUBLIC SURVEY

T. 147N R. 27W 5th Mer.

Section Corner common to Sections 29, 28, 32, and 33

Corner consists of a Brass cap on pipe (set) in place

State condition Good

Dimensions above ground 18 inches

Sketch grooves, letters, figures, or notches, on proper face or edge.

| CARDINAL POSITION | | | | DIAGONAL POSITION | | | |
|---|---|---|---|---|---|---|---|
| | | | | | | | |
| N | W | S | E | NW | SW | SE | NE |

Mound of ____ is located ____

Pits are located ____

Sketch markings of Bearing Trees (or Rocks) in proper box and fill blanks below, giving bearings from Corner to Trees and Distances in Links.

| | | | |
|---|---|---|---|
| | | | |
| | | | |

| | | | |
|---|---|---|---|
| Species | Yellow Birch | Birch | |
| Diameter | 16" | 10" | |
| Bearing | S 61° W | S 14° E | |
| Distance | 112 lk. | 38 lk. | |

Do you believe this to be a genuine Land Office Corner? Yes

If not, why?

Jerome R. Romola
(Signature)

June 17, 1928 — Jr. Surveyor
(Date) (Title)

6—7394

Lot 100

T. 14 N R. 27 W 5th Mer.

(Make sketch of topography near Corner)




Metal Location Poster is on a .....

tree ..... inches diameter, on the .....

side of .....

from which this Corner bears .....

..... chains distant.

Give any further facts which will aid in finding this Corner again.

.....

.....

.....

.....

.....

.....

.....

.....

.....

.....

Form 874-9—Revised May, 1918

# U. S. Department of Agriculture

FOREST SERVICE

V9 Posted

Chippewa NATIONAL FOREST

## CORNERS OF THE PUBLIC SURVEY

T. 147 N. R. 27 W. ..... Mer.

Section ..... Corner common to Sections

28, 29, 32, and 33

Corner consists of a Brass cap & two (~~wooden~~) tom. posts in place

State condition Good

Dimensions above ground Brass cap 8" high One post 50" above ground inches

Sketch grooves, letters, figures, or notches, on proper face of edge.

| CARDINAL POSITION | | | | DIAGONAL POSITION | | | |
|---|---|---|---|---|---|---|---|
| | | | | | | | |
| N | W | S | E | NW | SW | SE | NE |

Mound of ..... is located .....

..... Pits are located .....

Sketch markings of Bearing Trees (or Rocks) in proper box and fill blanks below, giving bearings from Corner to Trees and Distances in Links.

| | | | |
|---|---|---|---|
| | | | |
| | | | |

| | | | | |
|---|---|---|---|---|
| Species | Tam. Killed | Tam. Fallen | | |
| Diameter | 6" | 5" | | |
| Bearing | S 4° W | S 80° W | | |
| Distance | 12 ft. | 11 ft. | | |

Do you believe this to be a genuine Land Office Corner? Yes

If not, why? .....

W. Banks
(Signature)

9/12/34
(Date)

T. F.
(Title)

8—7394

T. 147N. R. 27W. Mer.

(Make sketch of topography near Corner)

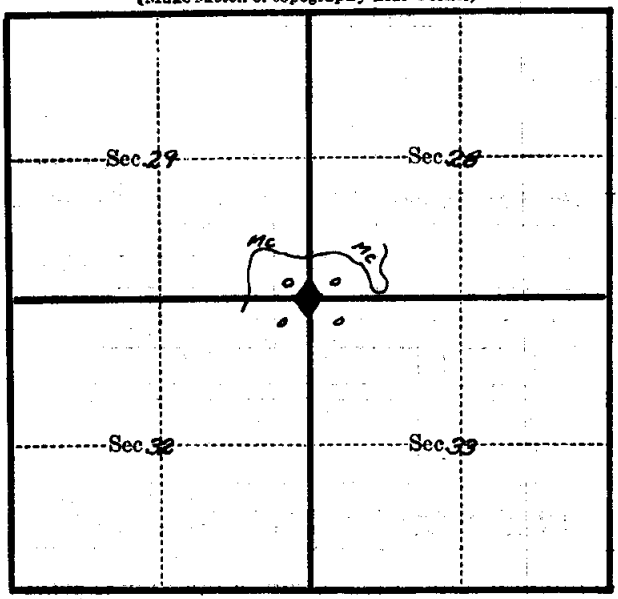


Metal Location Poster is on a .....

tree ..... inches diameter, on the .....

side of .....

from which this Corner bears .....

..... chains distant.

Give any further facts which will aid in finding this Corner again.

Corner is located in flowage area west of Deer Lake. Situated in midst of numerous small snags. Mixed hard wood type 15 ch. W. and 18 ch. N.

R—2394

Form 874-9—Revised May, 1918

# U. S. Department of Agriculture

FOREST SERVICE

V-9

CHIPPEWA NATIONAL FOREST

## CORNERS OF THE PUBLIC SURVEY

T. 147 N R. 27 W 5th Mer.

Section Corner common to Sections 29, 28, 32, and 33

Corner consists of a brass cap on pipe (not) in place

State condition good

Dimensions above ground 16 inches

Sketch grooves, letters, figures, or notches, on proper face or edge.

| CARDINAL POSITION | | | | DIAGONAL POSITION | | | |
|---|---|---|---|---|---|---|---|
| | | | | | | | |
| N | W | S | E | NW | SW | SE | NE |

Mound of _____ is located _____

Pits are located _____

Sketch markings of Bearing Trees (or Rocks) in proper box and fill blanks below, giving bearings from Corner to Trees and Distances in Links.

| | | | |
|---|---|---|---|
| Species | fallen snag | snag | |
| Diameter | 4" | 4" | |
| Bearing | S 61° W | S 14° E | |
| Distance | .12 ch. | .36 ch. | |

Do you believe this to be a genuine Land Office Corner? Yes

If not, why? _____

J. A. Donola

(Signature)

Jan. 1, 1920 (Date)

Forester (Title)

8—7504

T. 147 N. R. 27 W. 5th Mer.

(Make sketch of topography near Corner)

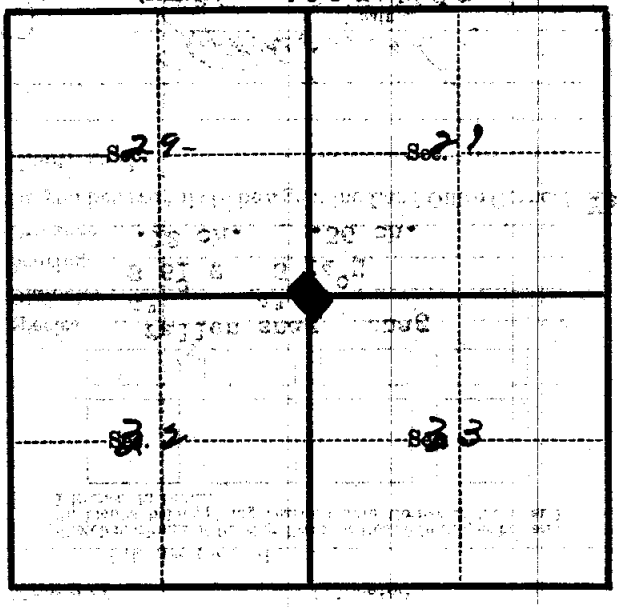


Metal Location Poster is on a .....

tree ..... inches diameter, on the .....

side of .....

from which this Corner bears .....

..... chains distant.

Give any further facts which will aid in finding this Corner again.