

U. S. Department of Agriculture
FOREST SERVICE

E-7

CHIPPEWA NATIONAL FOREST

CORNERS OF THE PUBLIC SURVEY

T. 147 N R. 25 W 5th Mer.

$\frac{1}{4}$ Corner common to Sections
5, and 8

Corner consists of a Whit Post (not) in place


State condition Good

Dimensions above ground 30 inches

Sketch grooves, letters, figures, or notches, on proper face or edge.

CARDINAL POSITION

DIAGONAL POSITION

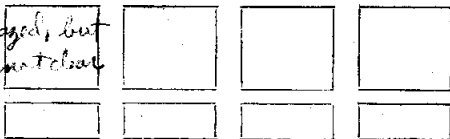


Mound of _____ is located _____

Pits are located _____

Sketch markings of Bearing Trees (or Rocks) in proper box and fill blanks below, giving bearings from Corner to Trees and Distances in Links.

Blazed, but marking not clear



Species Cedar Tamarack

Diameter 6" decayed

Bearing N6°E S24°W

Distance 5 links 22 lbs.

Do you believe this to be a genuine Land Office Corner? Yes

~~It is not~~, why? Fallen sedimentary and Tamarack stump checked with G. L. Quinter. Partially decayed, square stake in place.

Charles J. Kuehlich

(Signature)

Asst. Ranger

(Title)

July 6, 1937
(Date)

Corner located in cedar
Jamaica B.T. decayed but was
checked with a distance bearing.

Metal location poster on a cedar
tree 4" diameter also.
from which this corner bears
790° E. 24 ch's distant

Corner again.

Give any further facts which will aid in finding this

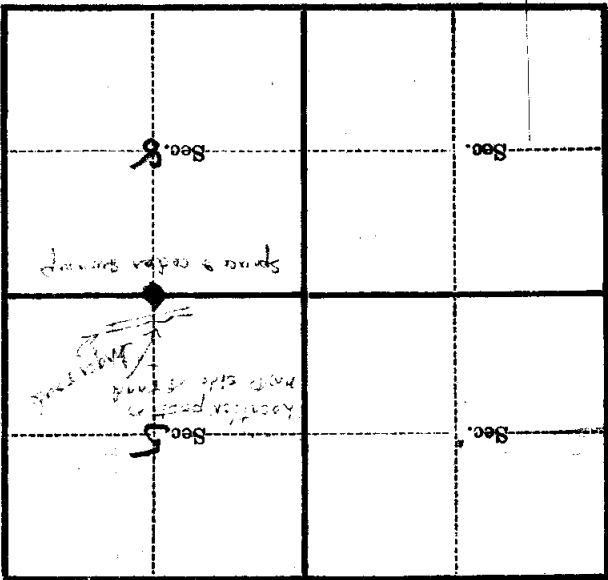
chains distant. 125

from which this corner bears S 68° W

side of tree

tree 5 inches diameter, on the west

Metal Location Poster is on a cedar



(Make sketch of topography near Corner)

T. 14th N. R. 25 W. 5th Mer.

U. S. Department of Agriculture

FOREST SERVICE

E-7

Chippewa NATIONAL FOREST

CORNERS OF THE PUBLIC SURVEY

T. 141 N. R. 25 W. S. 5th Mer.

1/4 Corner common to Sections 5, and 8

Corner consists of a white cedar post (not) in place


State condition good, painted white

Dimensions above ground 30 inches

Sketch grooves, letters, figures, or notches, on proper face or edge.

CARDINAL POSITION

DIAGONAL POSITION



N W S E NW SW SE NE

Mound of is located

Pits are located

Sketch markings of Bearing Trees (or Rocks) in proper box and fill blanks below, giving bearings from Corner to Trees and Distances in Links.

2 bearing trees markings not clear



Species Cedar Tamarack
Diameter 6" decayed
Bearing N6°E S21°W
Distance 5 lbs. 22 lbs

Do you believe this to be a genuine Land Office Corner? Yes

If not, why? Felled cedar tree and tamarack stumps checked with U.S. L.O. notes.

partially decayed, square stake in place

Charles J. Woodhuch

(Signature)

July 6, 1937

(Date)

Forest Ranger

(Title)

Towmark E.T. out of last cleared stump
marked with white line to the
edge and distance from old stump center

Corner located in cedar swamp
corner located N 80° E. 29 rods distant
Tree 4" diameter from which this
location metal location poster on cedar

Corner again.

Give any further facts which will aid in finding this

chains distant.

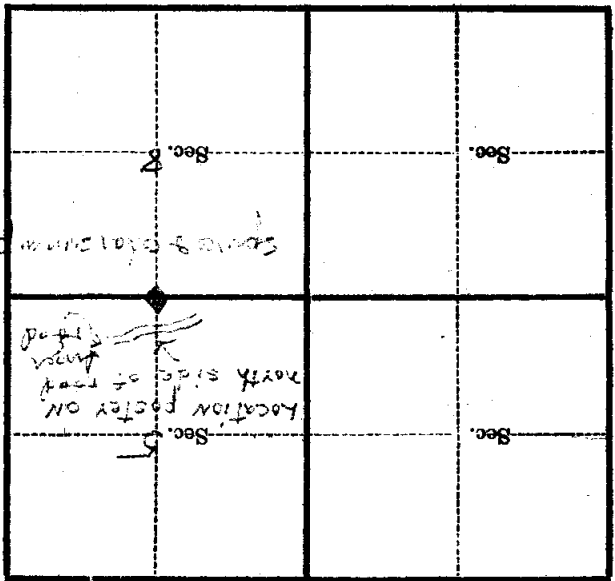
.175

from which this Corner bears S 68° W

side of tree

tree 5 inches diameter, on the west

Metal Location Poster is on a cedar



(Make sketch of topography near Corner)

T. 147N. R. 25W. S. T. Mer.

U. S. Department of Agriculture

FOREST SERVICE

D
E7

Chippewa NATIONAL FOREST

CORNERS OF THE PUBLIC SURVEY

T. 141 N. R. 25 W. 5th Mer.

1/4 Corner common to Sections

5, and 8

Corner consists of a white cedar post (not) in place

State condition good, painted white

Dimensions above ground 30 inches

Sketch grooves, letters, figures, or notches, on proper face or edge.

CARDINAL POSITION

DIAGONAL POSITION

RECEIVED
JUL 12 1937
FOREST SERVICE
CHIPPewa National Forest
CASS LAKE, MINN.

S	E		

NW	SW	SE	NE

Mound of is located

Pits are located

Sketch markings of Bearing Trees (or Rocks) in proper box and fill blanks below, giving bearings from Corner to Trees and Distances in Links.

Blotched, but markings not clear

Species cedar Tamasack

Diameter 6" decayed

Bearing N6°E S24°W

Distance 5 lbs. 22 lbs.

Do you believe this to be a genuine Land Office Corner? Yes

How, why? Fallen cedar tree and tamasack

stump checked with U.S.O. notes.

Partially decayed, squared stake in place

Charles J. Knoblauch

(Signature)

July 6, 1937

(Date)

Asst. Ranger

(Title)

Turned E.T. out of a not damaged stump
checked with A.L.O. notes on the drawing,
Sight and distance from old corner
stable.

corner location in cedar swamp.

Corner again.
Another metal location poster on cedar base
4" diameter from which this corner
leads N 40° E. - 24 ch. distant

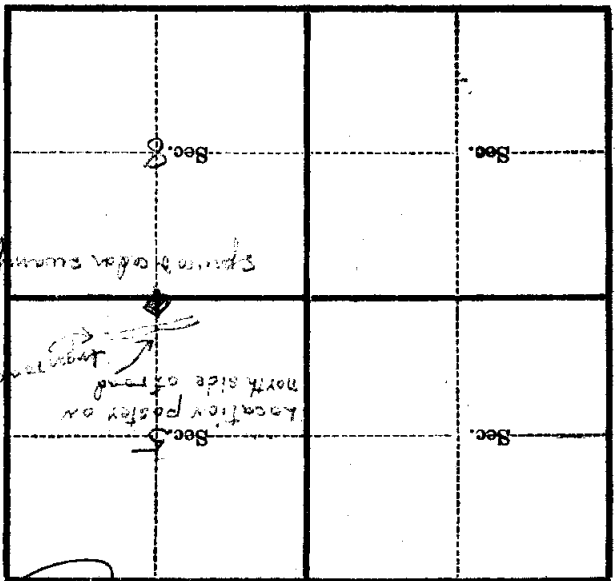
Give any further facts which will aid in finding this

chains distant.

from which this Corner bears S 68° W
side of tree.

tree 5 inches diameter, on the west

Metal Location Poster is on a cedar



(Make sketch of topography near Corner)

Mer. E-7

T. 147N R. 25W