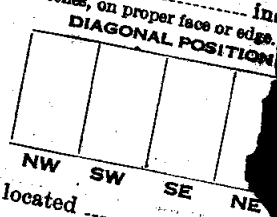
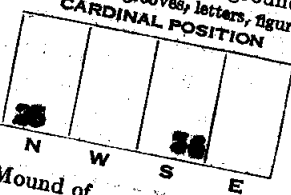


INTERNATIONAL FOREST  
 CORNERS OF THE PUBLIC SURVEY  
 T. 146 N. R. 30 W. 5 th. Me  
Quarter Corner common to Section


Corner consists of a 25, and 36  
 State condition Metal Pipe (not) in place  
Carved Coal

Dimensions above ground 30 ins  
 Sketch grooves, letters, figures, or notches, on proper face or edge.



Mound of \_\_\_\_\_ is located \_\_\_\_\_  
 Pits are located \_\_\_\_\_

Sketch markings of Bearing Trees (or Rocks) in proper box and fill blanks below, giving bearings from Corner to Trees and Distances in Links.



Species Maple  
 Diameter 6"  
 Bearing 300°  
 Distance 33 Lks.  
 Do you believe this to be a genuine Land Office Corner? Yes  
 If not, why?

Jan. 6, 1886


(Date)

W. H. Jones  
 (Signature)

(Title)

(Make sketch of topography near Corner)

T.M. R.



Metal Location Poster is on a ~~XXXXXXXXXX~~

tree of inches diameter, on the ~~East~~

side of ~~XXXX~~

from which this Corner bears ~~XXXX~~

~~XXXX~~ claims instant.

Give any further facts which will aid in finding this

Corner again.