

Form 874-9—Revised May, 1918  
 U. S. Department of Agriculture  
 FOREST SERVICE

J-13

Ch. P. Per. 7 NATIONAL FOREST

CORNERS OF THE PUBLIC SURVEY

T. 146 R. 30 Mer.

Section Corner common to Sections

10, 15, 9, and 16

Corner consists of a S. L. O. (not) in place


State condition Underground

Dimensions above ground \_\_\_\_\_ inches

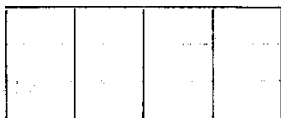
Sketch grooves, letters, figures, or notches, on proper face or edge.

CARDINAL POSITION

DIAGONAL POSITION



N W S E



NW SW SE NE

Mound of \_\_\_\_\_ is located \_\_\_\_\_

Pits are located \_\_\_\_\_

Sketch markings of Bearing Trees (or Rocks) in proper box and fill blanks below, giving bearings from Corner to Trees and Distances in Links.

146-30  
S 10  
S-10

146-30  
S-15

146-30  
S-16

146-30  
S-9

*omit*

BT

BT

BT

BT

Species Oak Oak Tam.

Diameter 18" 14" 14"

Bearing E 45° N E 20° S S 8° W

Distance 90' 60' 200'

Do you believe this to be a genuine Land Office Corner? Yes

If not, why? \_\_\_\_\_

W. J. Murphy  
 (Signature)

12/6/34  
 (Date)

(Title)

J-13

Corner again.

Give any further facts which will aid in finding this

chains distant.

50'

from which this Corner bears

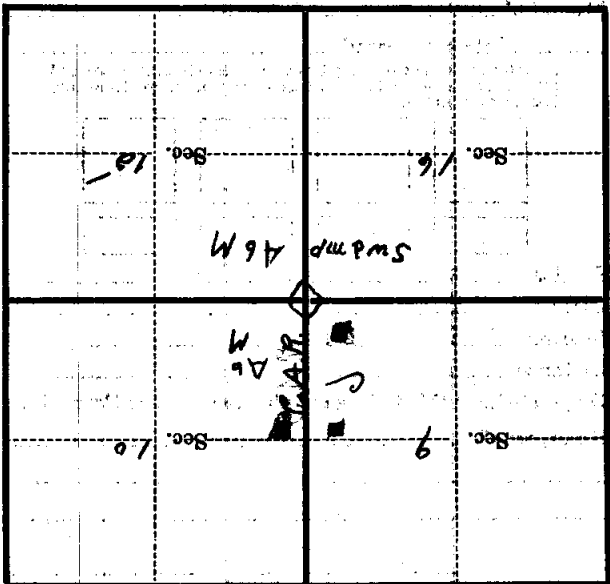
E

side of

tree 1 1/2" inches diameter, on the East

Metal Location Poster is on a

AS Pen



(Make sketch of topography near Corner)

J-13

T. 146 R. 20 Mer.

U. S. Department of Agriculture  
FOREST SERVICE

5-13  
P  
57  
36

Chippewa NATIONAL FOREST  
CORNERS OF THE PUBLIC SURVEY

T. N 6 R. 30 Mer. 5<sup>th</sup>

Section Corner common to Sections  
9, 10, 15, and 16

Corner consists of a Y 10 (not) in place

State condition Underground

Dimensions above ground 2 inches

Sketch grooves, letters, figures, or notches, on proper face or edge.

CARDINAL POSITION

DIAGONAL POSITION

--	--	--	--

N W S E

--	--	--	--

NW SW SE NE

Mound of \_\_\_\_\_ is located \_\_\_\_\_

Pits are located \_\_\_\_\_

Sketch markings of Bearing Trees (or Rocks) in proper box and fill blanks below, giving bearings from Corner to Trees and Distances in Links.

T146
R-30
S-10

T146
R-30
S-15

T146
R-30
S-16


B1
----

B1
----

B1
----

--

Species Oak Oak Pine

Diameter 15" 14" 14"

Bearing N45E S78E S5W

Distance 90' 60' 200'

Do you believe this to be a genuine Land Office Corner? Yes

If not, why? \_\_\_\_\_

Munsky  
(Signature)

12/6/34  
(Date)

(Title)

U. S. DEPARTMENT OF AGRICULTURE

FOREST SERVICE

NATIONAL FOREST

COMMISSION OF THE PUBLIC LANDS

Corner of Section 15

Corner again.

Give any further facts which will aid in finding this

50' chains distant.

from which this Corner bears

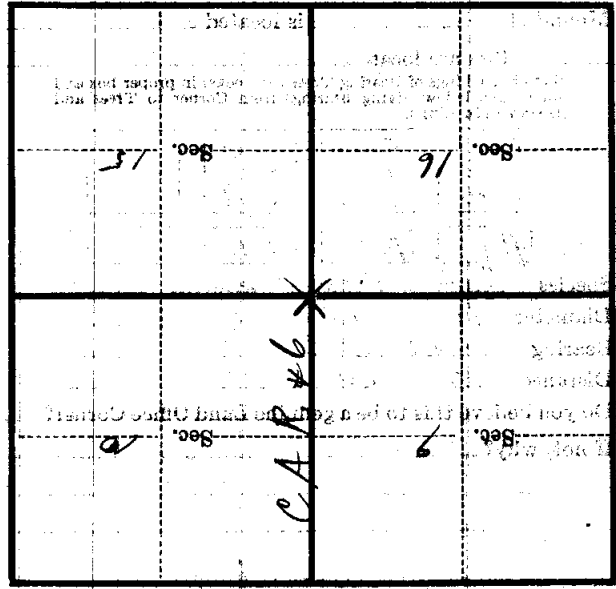
side of

*mark*

tree 17 inches diameter, on the

*Post*

Metal Location Poster is on a



(Make sketch of topography near Corner)

T. H. R. Mer. *30*