

U. S. Department of Agriculture
FOREST SERVICE

F-5

posted

NATIONAL FOREST

CORNERS OF THE PUBLIC SURVEY

T. 46 R. 30 54 Mer.

1/6 Sec. N Corner common to Sections
7, and 3


Corner consists of a 4 (not) in place
State condition 1

Dimensions above ground _____ inches


Sketch grooves, letters, figures, or notches, on proper face or edge.

CARDINAL POSITION

DIAGONAL POSITION



N W S E

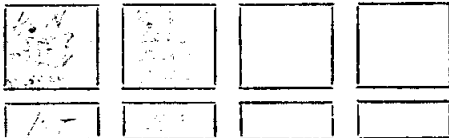


NW SW SE NE

Mound of _____ is located _____

Pits are located _____

Sketch markings of Bearing Trees (or Rocks) in proper box and fill blanks below, giving bearings from Corner to Trees and Distances in Links.



Species White Oak White Birch

Diameter 10" 8"

Bearing _____

Distance _____

Do you believe this to be a genuine Land Office Corner? Yes

If not, why? _____

John H. Meyer
(Signature)

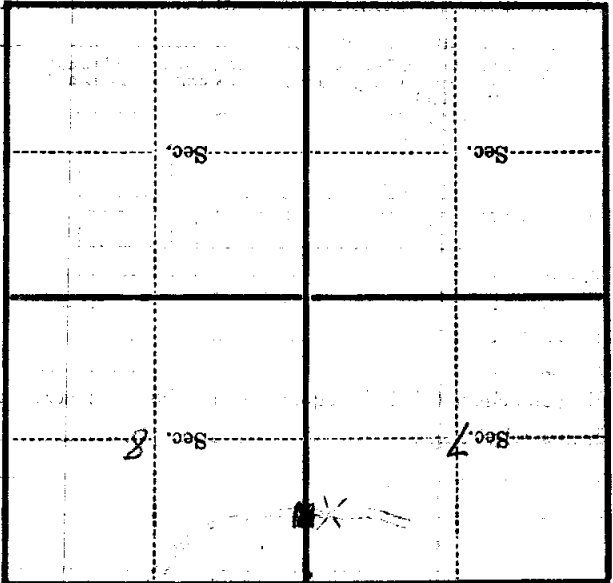
2/20/34
(Date)

Traverse
(Title)

F-5

Corner again.
 Bearing trees - see sketch
 and also south of road
 Bank on north side of
 road of section four

Metal Location Poster is on a tree inches diameter, on the side of from which this Corner bears chains distant. Give any further facts which will aid in finding this



(Make sketch of topography near Corner)