

U. S. Department of Agriculture

FOREST SERVICE

Chippewa NATIONAL FOREST

CORNERS OF THE PUBLIC SURVEY

T. 145 R. 28 5th Mer.

1/4 Corner common to Sections
31 T.145-28, and 36-T.145-29

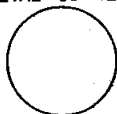

Corner consists of a squared stake (not) in place
State condition fair

Dimensions above ground 2 inches.

Sketch grooves, letters, figures, or notches, on proper face or edge.

STONE CORNERS

METAL CORNERS



N W S E

Mound of _____ is located _____

Pits are located _____

Sketch markings of Bearing Trees (or Rocks) in proper box and fill blanks below, giving bearings from Corner to Trees and Distances in Links.

Species _____

Diameter _____

Bearing _____

Distance _____

Do you believe this to be a genuine Land Office Corner? No

If not, why? No evidence

Stanley M. Morrison

(Signature)

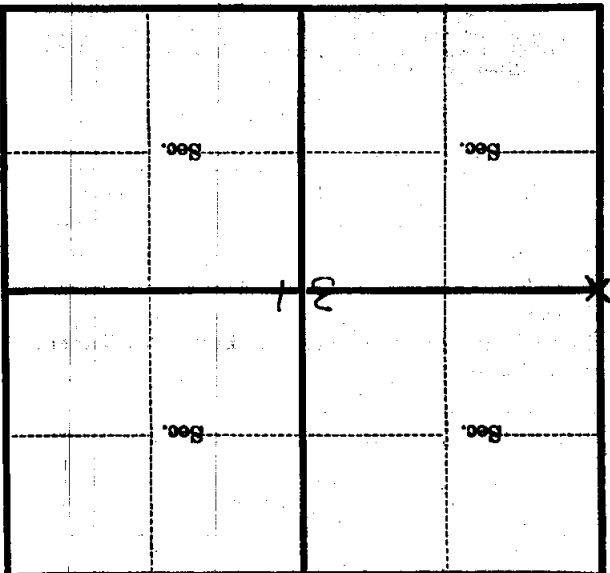
Forestry and

(Title)

6/22/60
(Date)

\$ P. E. Lease

T. 145 R. 27 Mer. 5-B



Metal Location Poster is on a *Red oak* tree 5 inches diameter, on the *North* side of *tree* from which this Corner bears *N. 18 1/2 W. 18 1/2* (Bearing) and (Distance) Section line marker between Secs. is on a (Tree, post, etc.) on the (Name of road, trail, etc.) located chains E, W, N, S, from Sec. Cor.; 1/4 Cor.; Witness Cor. (Cross out nonapplicable) Give any further facts needed to find Corner again: *Blk. 1st 1st E. A. S. of corner*

