

Form 874-9—Revised May, 1918
U. S. Department of Agriculture
FOREST SERVICE

Chippewa NATIONAL FOREST

CORNERS OF THE PUBLIC SURVEY

T. 14^b R. 27 S. 5 Mer.

1/4

Corner common to Sections

13, and 14

Corner consists of a wooden stake (not) in place

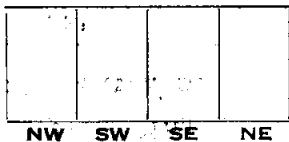
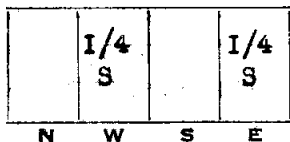
State condition good

Dimensions above ground 7 inches.

Sketch grooves, letters, figures, or notches, on proper face or edge.

CARDINAL POSITION

DIAGONAL POSITION



Mound of is located

Pits are located

Sketch markings of Bearing Trees (or Rocks) in proper box and fill blanks below, giving bearings from Corner to Trees and Distances in Links.



Species M.P.

Diameter 182

Bearing N55E

Distance 0.53

Do you believe this to be a genuine Land Office Corner? Yes

If not, why?

4/19/34

(Date)

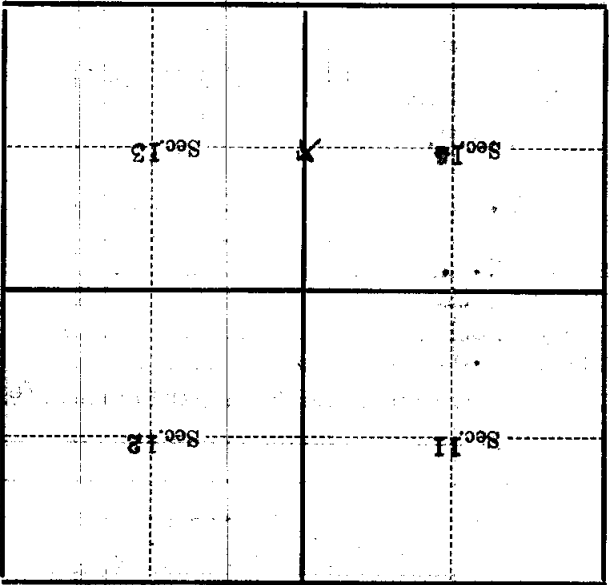
H. A. Mills

(Signature)

Chief of Party

(Title)

Metal Location Poster is on a Norway Pine tree 18 inches diameter, on the Southeast side of Tree from which this Corner bears S 65° W 0.53 chains distant. Give any further facts which will aid in finding this Corner again.



(Make sketch of topography near Corner)

U. S. DEPARTMENT OF AGRICULTURE
FOREST SERVICE

Posted

Chippewa NATIONAL FOREST L-21

CORNERS OF THE PUBLIC SURVEY

T. 145^N R. 27^W 5 Mer.

1/4 Corner common to Sections
13, 14, and _____

Corner consists of a scribed stone () in place
State condition good

Dimensions above ground 2" x 4" x 48" inches.

Sketch grooves, letters, figures, or notches, on proper face or edge.

CARDINAL POSITION

DIAGONAL POSITION

	<u>1/4</u>		<u>1/4</u>
	<u>S</u>		<u>S</u>
N	W	S	E

NW	SW	SE	NE

Mound of _____ is located _____

Pits are located _____

Sketch markings of Bearing Trees (or Rocks) in proper box and fill blanks below, giving bearings from Corner to Trees and Distances in Links.

F. S. M.
✓

✓

✓

✓

N.

Species N.P.

Diameter 1.82

Bearing N. 53. E.

Distance 0.53

Do you believe this to be a genuine Land Office Corner? yes

If not, why? _____

H. A. Brills

Chief of Party

E. H. Jantunen

Signature.

4/19/34

11/21/29
Date.

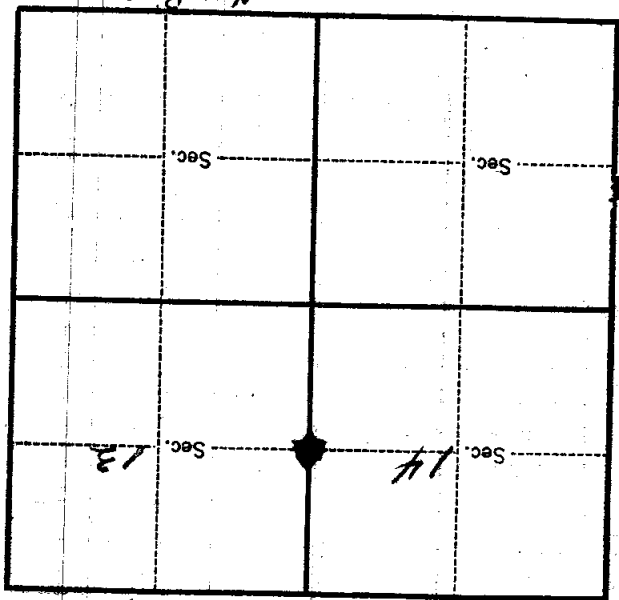
Estimator

Title.

T. 145 N R. 27 N
Mer.

(Make sketch of topography near Corner.)

8-2027



Metal Location Poster is on a Norway Pine tree 1 1/8 inches diameter, on the N.S.E. side of E.W. line trees.

from which this Corner bears N 45° E 553 W.

53.53 chains distant.

Give any further facts which will aid in finding this

Corner again.

Stake in edge of Swamp. High board 1/4 chain East.