

U. S. DEPARTMENT OF AGRICULTURE  
FOREST SERVICE

*Posted*  
*F-17*

Chippewa NATIONAL FOREST

CORNERS OF THE PUBLIC SURVEY

T. 145 R. 27 Mer.

1/16 Corner common to Sections  
N 10, 11, and

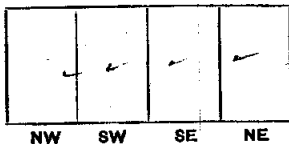
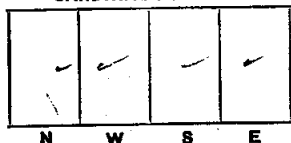
Corner consists of a No stake found (not) in place  
State condition

Dimensions above ground \_\_\_\_\_ inches.

Sketch grooves, letters, figures, or notches, on proper face or edge.

CARDINAL POSITION

DIAGONAL POSITION



Mound of \_\_\_\_\_ is located \_\_\_\_\_

Pits are located \_\_\_\_\_

Sketch markings of Bearing Trees (or Rocks) in proper box and fill blanks below, giving bearings from Corner to Trees and Distances in Links.

1/16 5			

Species Tamarack \_\_\_\_\_  
Diameter 4" \_\_\_\_\_  
Bearing ✓ \_\_\_\_\_  
Distance ✓ \_\_\_\_\_

Do you believe this to be a genuine Land Office Corner? yes

If not, why? \_\_\_\_\_

*Emil Justinen*


Signature.

*Estimator*

Title.

10/29/29  
Date.

(Make sketch of topography near Corner)



Metal Location Poster is on a

tree 3 inches diameter, on the SE side of E & M N & S LINES

from which this Corner bears

chains distant .09

Give any further facts which will aid in finding this

Corner again.

TAMMACK  
TAMMACK

T. 145 R. 27

Form 874-9—Revised May, 1918  
U. S. Department of Agriculture  
FOREST SERVICE

F-17

NATIONAL FOREST

CORNERS OF THE PUBLIC SURVEY

T. 145 R. 27 Mer.

1/4 (North) Corner common to Sections  
10, 11, and


Corner consists of a square stake (not) in place  
State condition fair

Dimensions above ground 4" - 4" DBH inches


Sketch grooves, letters, figures, or notches, on proper face or edge.

CARDINAL POSITION

DIAGONAL POSITION



N W S E



NW SW SE NE

Mound of is located

Pits are located

Sketch markings of Bearing Trees (or Rocks) in proper box and fill blanks below, giving bearings from Corner to Trees and Distances in Links.



Species Tom

Diameter 4

Bearing S 80 W

Distance 2 FT

Do you believe this to be a genuine Land Office Corner?

If not, why? No

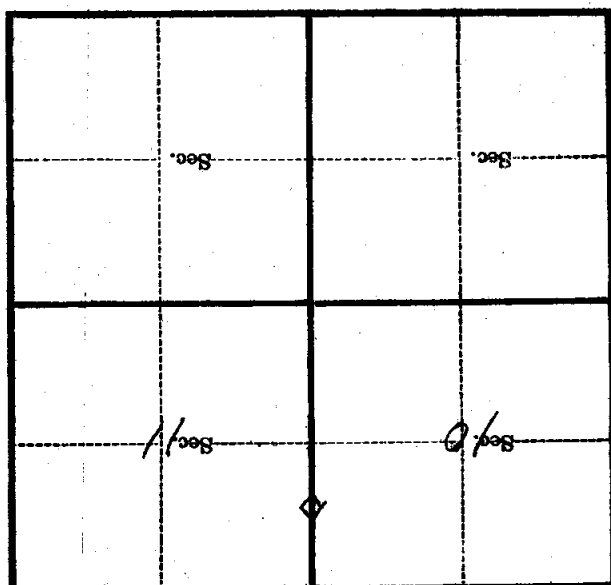
R. H. Chapman  
(Signature)

9-17-57  
(Date)

D. P. P.  
(Title)

Corner again. " In T C Twp.  $\frac{1}{2}$  sec.  
 low island in swamp about  
 2-3 chs south of cor. line bears  
 S + W. Line south - 1/2 mile  
 with red paint. Central top of  
 road to south 6 ch N of 1/2.

Metal Location Poster is on a *Timber*  
 tree 5 inches diameter, on the *NORTH*  
 side of  
 from which this Corner bears *N 60 W*  
 1/2 sec distant.  
 Give any further facts which will aid in finding this



(Make sketch of topography near Corner)