

U. S. DEPARTMENT OF AGRICULTURE

FOREST SERVICE

V101 V25 *Postul*

*Chippewa* NATIONAL FOREST

CORNERS OF THE PUBLIC SURVEY

T. 145N R. R7E128 5th Mer. *V-1*

Corner common to Sections

36, 34, 30, and 28

Corner consists of a Square stake in place


State condition Rotten

Dimensions above ground 3x3x24 inches.

Sketch grooves, letters, figures, or notches, on proper face or edge.

CARDINAL POSITION

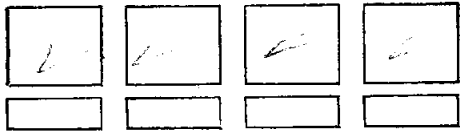
DIAGONAL POSITION



Mound of ✓ is located ✓

Pits are located ✓

Sketch markings of Bearing Trees (or Rocks) in proper box and fill blanks below, giving bearings from Corner to Trees and Distances in Links.



Species ✓

Diameter ✓

Bearing ✓

Distance ✓

Do you believe this to be a genuine Land Office Corner? Yes

If not, why? Found intersection of N & S and E & W lines. Register of former man.

A. E. Johnson

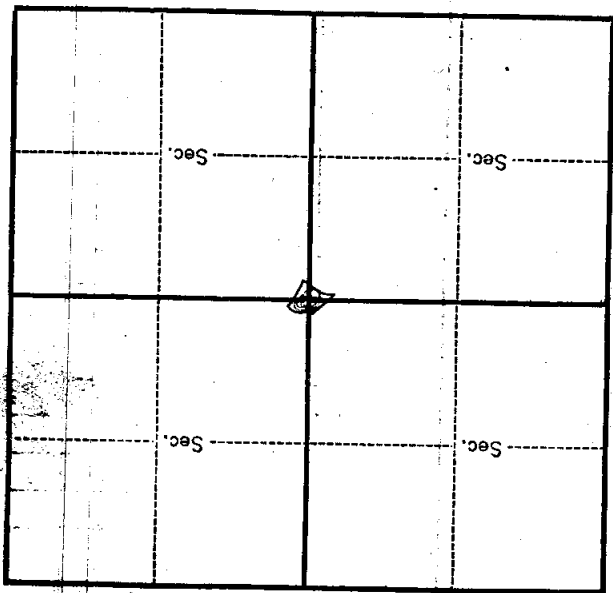
Signature.

Caterer

Title.

9/17/29

Date.



8-3027 (Make sketch of topography near corner.)

T. 145 R. 27 S. 44 Mer.

Metal Location Poster is on a 9 inches diameter, on the W side of tree from which this Corner bears 13 ~~chains distant~~ links.  
 Give any further facts which will aid in finding this Corner again.

*Wm. H. ...*  
*...*