

U. S. Department of Agriculture

FOREST SERVICE

7

Chippewa NATIONAL FOREST

CORNERS OF THE PUBLIC SURVEY

T. 145 R. 26 5th Mer.

1/16 Corner common to Sections

32, and

Corner consists of a metal log (not) in place

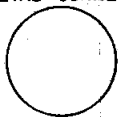
State condition good

Dimensions above ground _____ inches.

Sketch grooves, letters, figures, or notches, on proper face or edge.

STONE CORNERS

METAL CORNERS

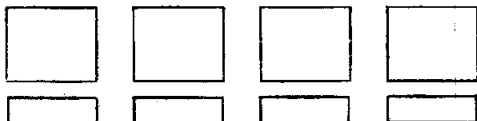


N W S E

Mound of _____ is located _____

Pits are located _____

Sketch markings of Bearing Trees (or Rocks) in proper box and fill blanks below, giving bearings from Corner to Trees and Distances in Links.



Species _____

Diameter _____

Bearing _____

Distance _____

Do you believe this to be a genuine Land Office Corner? no

If not, why? no evidence

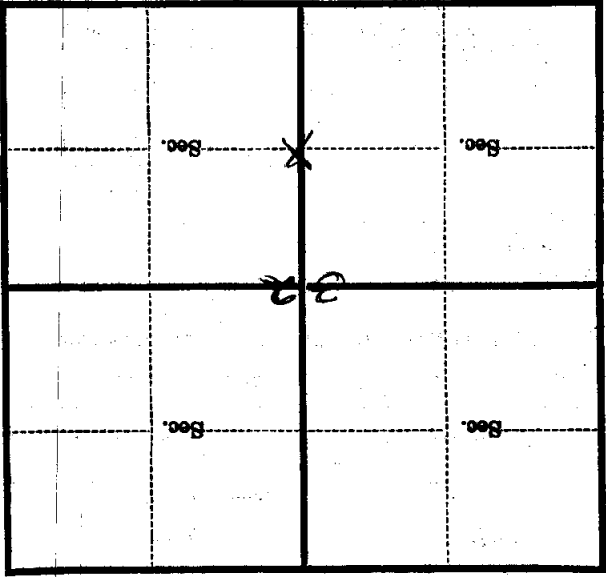
Stanley M. Morrison

(Signature)

2-1-51
(Date)

Forestry aid
(Title)

T. 145 N R. 26 W Mer. 5th



Metal Location Poster is on a *Tamarack* tree 8 inches diameter, on the *North* side of

from which this Corner bears _____ (Bearing) _____ (Distance) Chains.

Section line marker between Secs. _____ and _____ is on

a _____ on the _____ (Tree, post, etc.)

located _____ chains E, W, N, S, from Sec. Cor.; 1/4 Cor.; Witness Cor. (Cross out nonapplicable)

Give any further facts needed to find Corner again:

Please find Poster N of W of Coy & S. Highway # 2

