

U. S. Department of Agriculture

FOREST SERVICE

123  
R-1

Clippard NATIONAL FOREST

CORNERS OF THE PUBLIC SURVEY

T. 145 R. 26-27 S. 5 Mer.

Section Corner common to Sections  
19, 24, 25, and 30


Corner consists of a \_\_\_\_\_ (not) in place  
State condition \_\_\_\_\_

Dimensions above ground \_\_\_\_\_ inches.

Sketch grooves, letters, figures, or notches, on proper face or edge.

CARDINAL POSITION

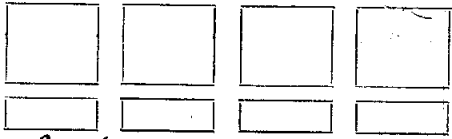
DIAGONAL POSITION



Mound of \_\_\_\_\_ is located \_\_\_\_\_

Pits are located \_\_\_\_\_

Sketch markings of Bearing Trees (or Rocks) in proper box and fill blanks below, giving bearings from Corner to Trees and Distances in Links.



Species Red Spruce \_\_\_\_\_

Diameter 20" \_\_\_\_\_

Bearing N50W \_\_\_\_\_

Distance 10.175 \_\_\_\_\_

Do you believe this to be a genuine Land Office Corner? Yes

If not, why? B.T. A.K. Corner Marking

Earl M. Handy

(Signature)

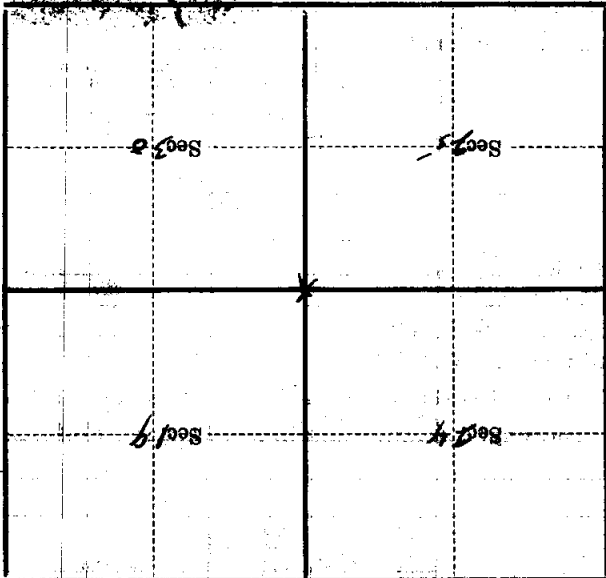
Chief of Party

(Title)

4/5/34

(Date)

Metal Location Poster is on a tree inches diameter, on the side of from which this Corner bears chains distant. Give any further facts which will aid in finding this Corner again.



(Make sketch of topography near Corner)

U. S. Department of Agriculture

FOREST SERVICE

2-1

Chippewa NATIONAL FOREST

CORNERS OF THE PUBLIC SURVEY

T. 145 R. 26-27 S Mer.

Section Corner common to Sections

19, 24, 25, and 30

Corner consists of a (not) in place

State condition

Dimensions above ground inches

Sketch grooves, letters, figures, or notches, on proper face or edge.

CARDINAL POSITION

DIAGONAL POSITION

--	--	--	--

N W S E

--	--	--	--

NW SW SE NE

Mound of is located

Pits are located

Sketch markings of Bearing Trees (or Rocks) in proper box and fill blanks below, giving bearings from Corner to Trees and Distances in Links.


Species *Dead snag*

Diameter *20"*

Bearing *N 5° W*

Distance *101 1/2*

Do you believe this to be a genuine Land Office Corner? *Yes*

If not, why? *B.T. OK. corner N.*

*E. M. Handy*

(Signature)

*4/5/34*


(Date)

*C. O. P.*

(Title)

NEVADA TERRITORY  
COUNTY OF  
T

Corner again.  
Give any further facts which will aid in finding this  
chains distant  
from which this Corner bears  
side of  
tree inches diameter, on the  
Metal Location Poster is on a



(Make sketch of topography near Corner)