

U. S. Department of Agriculture  
FOREST SERVICE

X-21-22  
Posted  
X21-22

Chippewa NATIONAL FOREST

CORNERS OF THE PUBLIC SURVEY

T. 144 N R. 3 W 5<sup>th</sup> Mer.

Meander Corner common to Sections 36, , and

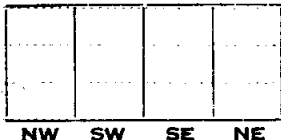
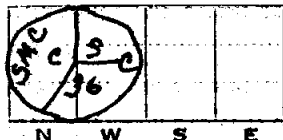
Corner consists of a Br. capped 1" pipe (not) in place  
State condition good

Dimensions above ground 5 inches

Sketch grooves, letters, figures, or notches, on proper face or edge.

CARDINAL POSITION

DIAGONAL POSITION



Mound of is located

Pits are located

Sketch markings of Bearing Trees (or Rocks) in proper box and fill blanks below, giving bearings from Corner to Trees and Distances in Links.

S M C  
336

B.T.

Species W. Birch

Diameter 7"

Bearing S 77 1/2° E

Distance 90 1/2 lks

Do you believe this to be a genuine Land Office Corner? Yes

If not, why?

Dorman J. Sutton  
(Signature)

8-28-34  
(Date)

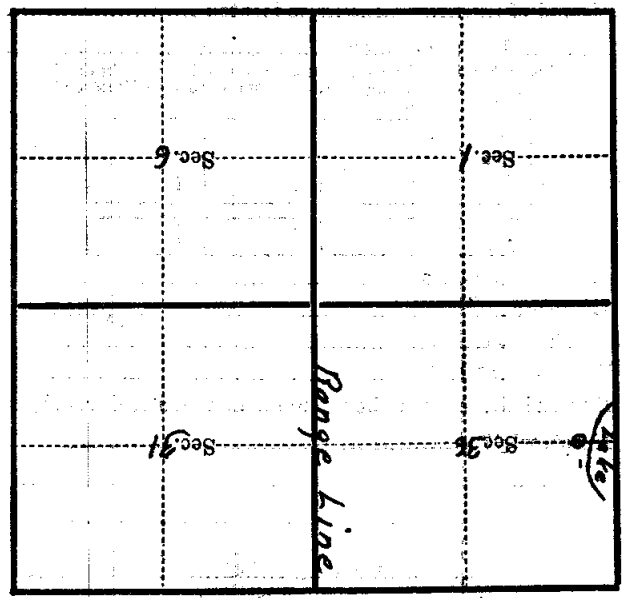
Compass man  
(Title)

X-21-22

Dotted lines for writing notes.

Corner again.

Give any further facts which will aid in finding this  
..... chains distant.  
from which this Corner bears  
side of  
tree ..... inches diameter, on the  
Metal Location Poster is on a



(Make sketch of topography near Corner)