

U. S. Department of Agriculture

FOREST SERVICE

Chippewa NATIONAL FOREST

tested

CORNERS OF THE PUBLIC SURVEY

T. 144N R. 31W 5th Mer.

Meander Corner common to Sections

13, and

Corner consists of a Br. cap iron pipe (not) in place

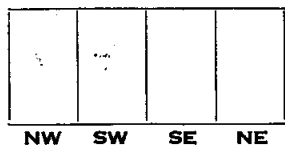

State condition good

Dimensions above ground 1 1/4 inches

Sketch grooves, letters, figures, or notches, on proper face or edge.

CARDINAL POSITION

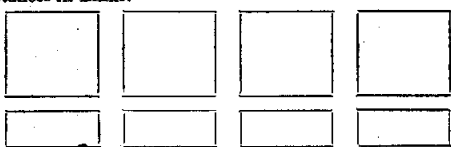
DIAGONAL POSITION



Mound of is located

Pits are located

Sketch markings of Bearing Trees (or Rocks) in proper box and fill blanks below, giving bearings from Corner to Trees and Distances in Links.



Species N. Pine Cedar

Diameter 7/16 7

Bearing N 67 1/2 E S 01 W

Distance 49 26 1/2

Do you believe this to be a genuine Land Office Corner? Yes.

If not, why?

J. A. Gjelhaug

(Signature)

Teck Eng

(Title)

by D. J. Sutton

9-8-34 (Date)

Corner again.

Give any further facts which will aid in finding this

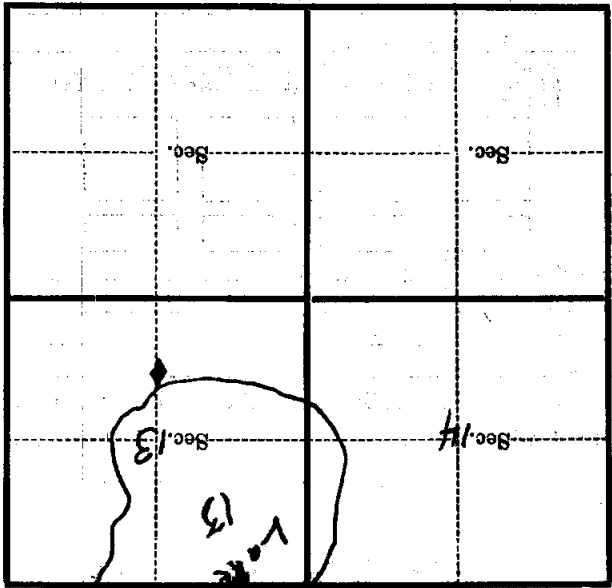
chains distant.

from which this Corner bears

side of

tree inches diameter, on the

Metal Location Poster is on a *No. 13 Paster*



(Make sketch of topography near Corner)

T. L. HAN R. S. W. 5th L-M-23 Mer.