

U. S. Department of Agriculture

FOREST SERVICE

posted

Supposed NATIONAL FOREST

CORNERS OF THE PUBLIC SURVEY

T. 144 R. 31 S. 27 Mer.

Corner common to Sections 1/4, 1/4, and 1


Corner consists of an Iron pipe (not) in place
State condition Good

Dimensions above ground 7 inches.

Sketch grooves, letters, figures, or notches, on proper face or edge.

CARDINAL POSITION

DIAGONAL POSITION




N W S E NW SW SE NE

Mound of _____ is located _____

Pits are located _____

Sketch markings of Bearing Trees (or Rocks) in proper box and fill blanks below, giving bearings from Corner to Trees and Distances in Links.



Species Norway

Diameter 10"

Bearing 274°W

Distance 130 chs

Do you believe this to be a genuine Land Office Corner? Yes

If not, why? _____

E. L. Hunter

(Signature)

(Date)

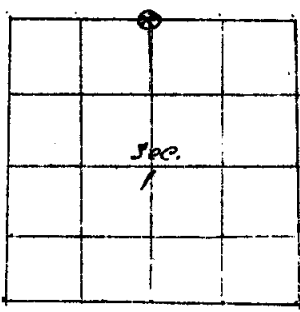
(Title)

Posted

A-23
A75

1/4 Section Corners North 1/4 Cor. of Sec. 1

T 199 N. R 31 W. Mer. 5 1/2



Corner is
a Brass Caped Iron
PIPE

Height 6" above Gr.

Dia 1"

Marked (N.C. 1/31)

BEARING TREES

Marks 1/4 S. 1.
BT.

Species N. Pine

Diameter 10"

Bearing S. 66° W.

District 1291/6

Metal poster on _____

Remarks: _____

Date 5/7/34 Signed J.A. Gjelhaug



1950

1951

1952

1953

1954

1955

1956

1957

1958

1959

1960

1961

1962

1963

1964

1965

1966

1967

1968

1969

1970

1971

1972

1973

1974

1975

1976

1977

1978

1979

1980

1981

1982

1983

1984

1985

1986