

V-9

U. S. Department of Agriculture
FOREST SERVICE

Posted

Chippewa NATIONAL FOREST

V9

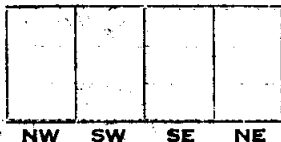
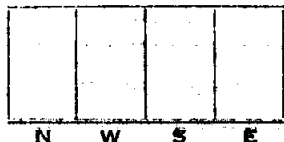
CORNERS OF THE PUBLIC SURVEY

T. 144N R. 30W 5th Mer.

Section 28, 29, 32, and 33 Corner common to Sections

Corner consists of a Brass Iron Pipe (not) in place
State condition Good

Dimensions above ground 6 inches
Sketch grooves, letters, figures, or notches, on proper face or edge.
CARDINAL POSITION DIAGONAL POSITION



Mound of _____ is located _____

Pits are located _____

Sketch markings of Bearing Trees (or Rocks) in proper box and fill blanks below, giving bearings from Corner to Trees and Distances in Links.

T144N R30W SEC29	Sec-28	Sec-33	Sec-32
B.T.	B.T.	B.T.	B.T.

Species	<u>BIRCH</u>	<u>BIRCH</u>	<u>ASPEN</u>	<u>ASPEN</u>
Diameter	<u>7"</u>	<u>6"</u>	<u>9"</u>	<u>10"</u>
Bearing	<u>N62°40'W</u>	<u>N46°30'E</u>	<u>92°E</u>	<u>S32°50'W</u>
Distance	<u>65</u>	<u>17 ³/₄</u>	<u>43 ³/₄</u>	<u>51 ¹/₂</u>

Do you believe this to be a genuine Land Office Corner? Yes

If not, why? _____

C. R. DuBois

(Signature)

Compassman

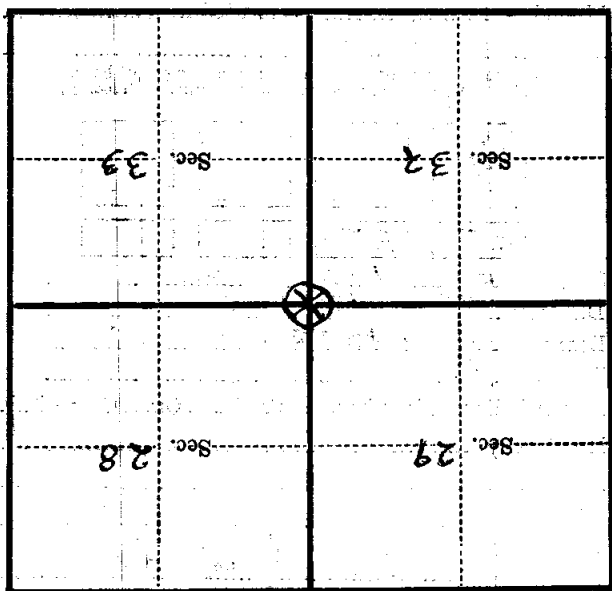
(Title)

10-5-34
(Date)

V-9

(Make sketch of topography near Corner)

T. 144 N. R. 30 W. Mer. 5-9



Metal Location Poster is on a *White Birch*

tree 6 inches diameter, on the *S.W.*

side of *Tree*

from which this Corner bears *S 46° 30' W*

0.17 2/3 chains distant.

Give any further facts which will aid in finding this

Corner again.