

N-5

U. S. Department of Agriculture
FOREST SERVICE

Post N5

Chippewa NATIONAL FOREST

CORNERS OF THE PUBLIC SURVEY

T. 144 N R. 30 W 5th Mer.

Section Corner common to Sections

17, 18, 19, and 20

Corner consists of a Brass 1" iron pipe in place



State condition good

Dimensions above ground 9 inches

Sketch grooves, letters, figures, or notches, on proper face or edge.

CARDINAL POSITION

DIAGONAL POSITION



N W S E

NW SW SE NE

Mound of is located

Pits are located

Sketch markings of Bearing Trees (or Rocks) in proper box and fill blanks below, giving bearings from Corner to Trees and Distances in Links.

T144N
R30W
S14

T144N.
R.30W
S20

T144N.
R30W.
S18

T144N.
R30W
S17

BT

B.T.

B.T.

B.T.

Species R.Oak R.Oak Elm Aspa

Diameter 10" 9" 5" 7"

Bearing S17°30'W S61°45'E N44°15'W N52°E

Distance 29 55 1/2 27 1/2 73

Do you believe this to be a genuine Land Office Corner? Yes

If not, why?

Dorman J. Sutton

(Signature)

Aug. 30-34

(Date)

Compassman

(Title)

N-5

Corner again.

Give any further facts which will aid in finding this

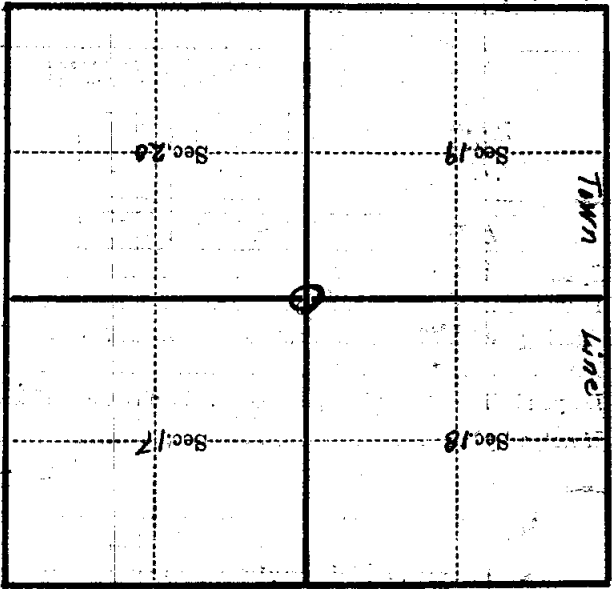
..... 276 chains distant.

from which this Corner bears $S 28^{\circ} 45' E$

side of tree

tree 2 inches diameter, on the south east

Metal Location Poster is on a Elm



(Make sketch of topography near Corner)

T 14 N R. 50 W 5th N-S NGR