

U-5

U. S. Department of Agriculture
FOREST SERVICE

Posted U-5

Chippewa NATIONAL FOREST

CORNERS OF THE PUBLIC SURVEY

T 144N R. 30W 5th Mer.

Sixteenth # 10 Corner common to Sections

.....,, 29, and 30.....

Corner consists of a Br. cap iron pipe (~~rod~~) in place


State condition good

Dimensions above ground 1x6" inches


Sketch grooves, letters, figures, or notches, on proper face or edge.

CARDINAL POSITION

DIAGONAL POSITION



N W S E

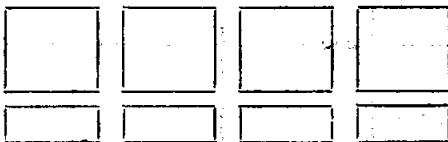


NW SW SE NE

Mound of is located

Pits are located

Sketch markings of Bearing Trees (or Rocks) in proper box and fill blanks below, giving bearings from Corner to Trees and Distances in Links.



Species None

Diameter

Bearing

Distance

Do you believe this to be a genuine Land Office Corner? Yes

If not, why?

Dorman J. Sutton
(Signature)

10-8-34
(Date)


Compassman
(Title)

U-5

.....
.....
.....
.....
.....
.....
.....
.....

Corner again.

Give any further facts which will aid in finding this
..... chains distant.
..... from which this Corner bears
..... side of
..... tree inches diameter, on the
Metal Location Poster is on a *None*



(Make sketch of topography near Corner)

T. 144 N. R. 30 W. 5th
B-5 Mer. B-5