

U. S. Department of Agriculture

FOREST SERVICE

NATIONAL FOREST

CORNERS OF THE PUBLIC SURVEY

T. 144 R. 29 S. 2 Mer.

N 1/4

Corner common to Sections

14, and 15

Corner consists of a Iron post (not) in place

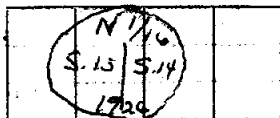

State condition

Dimensions above ground 10 inches

Sketch grooves, letters, figures, or notches, on proper face or edge.

CARDINAL POSITION

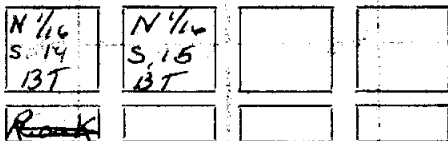
DIAGONAL POSITION



Mound of _____ is located _____

Pits are located _____

Sketch markings of Bearing Trees (or Rocks) in proper box and fill blanks below, giving bearings from Corner to Trees and Distances in Links.



Species R. oak W. oak

Diameter 8" 10"

Bearing S. 60° 30' S. 23° 30' W

Distance 50 lks. 34 lks.

Do you believe this to be a genuine Land Office Corner? _____

If not, why? copied from transcript of resurvey notes 1924

S. M. Morrison

(Signature)

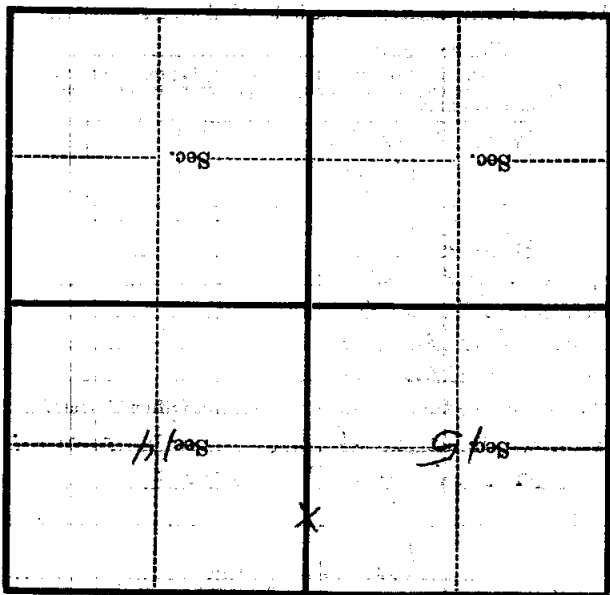
Forney and

(Title)

5/29/57
(Date)

Corner again.
Rechecked in March, 1959
Also line pointer was from corner.

Metal Location Poster is on a tree inches diameter, on the side of from which this Corner bears chains distant. Give any further facts which will aid in finding this



(Make sketch of topography near Corner)

T. 144 R. 22 S. 2. Mer. K-17