

U. S. Department of Agriculture  
FOREST SERVICE

123

M-12

*Chip*, NATIONAL FOREST

CORNERS OF THE PUBLIC SURVEY

T. *144* R. *28* Mer.

*S. E. 1/2* Corner ~~Section~~ Section

*16*, and

Corner consists of a *4 in cedar* (not) in place



State condition *Good*

Dimensions above ground *40* inches

Sketch grooves, letters, figures, or notches, on proper face or edge.

CARDINAL POSITION

DIAGONAL POSITION




N W S E NW SW SE NE

Mound of \_\_\_\_\_ is located \_\_\_\_\_

Pits are located \_\_\_\_\_

Sketch markings of Bearing Trees (or Rocks) in proper box and fill blanks below, giving bearings from Corner to Trees and Distances in Links.



Species *No B.T.S.*

Diameter \_\_\_\_\_

Bearing \_\_\_\_\_

Distance \_\_\_\_\_

Do you believe this to be a genuine Land Office Corner? \_\_\_\_\_

If not, why? \_\_\_\_\_

*Friesen*  
(Signature)

(Date)

(Title)

M-12

Corner again.

Give any further facts which will aid in finding this

chain distant.

0.09

from which this corner bears

N. 76° E

side of tree

tree 6 inches diameter, on the

MAST

Metal Location Poster is on a

CEDAR

	Sec.		Sec.
	Sec.		Sec.

(Make sketch of topography near corner)

Mer.

R.

T.

CSA

Form 874-9—Revised May, 1913  
U. S. Department of Agriculture  
FOREST SERVICE

P  
M-12

Chippewa NATIONAL FOREST  
CORNERS OF THE PUBLIC SURVEY

T. 144 R. 28 Mer.

S. E. 1/4 Corner common to Sections  
16, \_\_\_\_\_, and \_\_\_\_\_

Corner consists of a 4 in Cedar (not) in place  
State condition Good

Dimensions above ground 40 inches  
Sketch grooves, letters, figures, or notches, on proper face or edge.

CARDINAL POSITION

DIAGONAL POSITION

<u>1/16</u> <u>S</u>		<u>1/16</u> <u>S</u>	
N	W	S	E

NW	SW	SE	NE

Mound of \_\_\_\_\_ is located \_\_\_\_\_

Pits are located \_\_\_\_\_

Sketch markings of Bearing Trees (or Rocks) in proper box and fill blanks below, giving bearings from Corner to Trees and Distances in Links.


Species NO BITS

Diameter \_\_\_\_\_

Bearing \_\_\_\_\_

Distance \_\_\_\_\_

Do you believe this to be a genuine Land Office Corner? \_\_\_\_\_

If not, why? \_\_\_\_\_

FRIESON

(Signature)

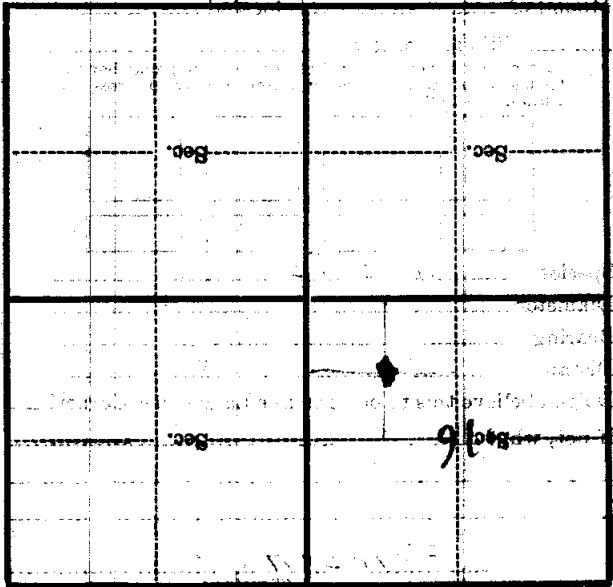
(Date)

(Title)

M-12

(Make sketch of topography near Corner)

T. Mer. R.



Metal Location Poster is on a *Cedar*

tree *6* inches diameter, on the *West*

side of *Tree*

from which this Corner bears

*N. 76° E* chains distant.

Give any further facts which will aid in finding this

Corner again.

Corner of a

Section

of a

Section

of a

Section

of a

Section